

---

# **APPENDIX H**

PHASE I ENVIRONMENTAL SITE ASSESSMENT

---







# **PHASE I ENVIRONMENTAL SITE ASSESSMENT**

**RESIDENTIAL PROPERTY  
1065 SOUTH WINCHESTER BOULEVARD  
SAN JOSE, CALIFORNIA 95128**

**PROJECT NO. 163.21001**

Prepared for:

Dr. Adam Askari  
Yisrael, 26 LLC  
2881 Hemlock Avenue  
San Jose, California 95128

c/o

Henry Cord  
Cord Associates

Prepared by:

Essel Environmental & Emergency Response  
1035 22<sup>nd</sup> Avenue, Suite 9  
Oakland, California 94606  
1-800-595-7616 Phone

**April 30, 2021**

# **CONTENTS**

<b>EXECUTIVE SUMMARY .....</b>	<b>1</b>
<b>1.0 INTRODUCTION .....</b>	<b>4</b>
1.1 Purpose .....	4
1.2 Scope of Work .....	4
1.3 Significant Assumptions .....	5
1.4 Limitations and Exceptions.....	5
<b>2.0 DESCRIPTION OF SITE AND SURROUNDING AREA.....</b>	<b>6</b>
2.1 Site Location and Description.....	6
2.2 Surrounding Area.....	6
2.3 Current Site Use.....	6
<b>3.0 USER PROVIDED INFORMATION.....</b>	<b>7</b>
3.1 Title Records.....	7
3.2 Environmental Liens and Activity and Use Limitations.....	7
3.3 Specialized Knowledge.....	7
3.4 Commonly Known or Reasonably Ascertainable Information.....	7
3.5 Valuation Reduction for Environmental Issues .....	8
3.6 Obviousness of the Presence of Contamination.....	8
3.7 Other Pertinent Information.....	8
<b>4.0 PHYSICAL SETTING .....</b>	<b>9</b>
4.1 Physiographic and Geologic Setting.....	9
4.2 Hydrologic Setting.....	10
4.3 Flood Zone.....	10
4.4 Wetlands .....	10
4.5 Wells.....	10
<b>5.0 HISTORICAL RECORDS REVIEW .....</b>	<b>10</b>
5.1 Aerial Photograph Review.....	12
5.2 Building Permits .....	13
5.3 Historic Topographic Maps .....	14
5.4 Sanborn™ Fire Insurance Company Map Review.....	14
5.5 City Directory Search .....	15
5.6 Previous Environmental Documentation .....	17
<b>6.0 REGULATORY RECORDS REVIEW.....</b>	<b>18</b>
6.1 Site and Surrounding Property Record Sources.....	22
6.2 Agency Records Search.....	24
<b>7.0 SITE RECONNAISSANCE.....</b>	<b>26</b>
7.1 Underground/Aboveground Storage Tanks .....	26
7.2 Pits, Ponds, Lagoons, Sumps, and Catch Basins .....	26
7.3 Petroleum Products and Hazardous Materials and Wastes .....	26
7.4 Staining and Other Evidence of Chemical Releases.....	26
7.5 Solid Non-Hazardous Waste.....	26
7.6 Wastewater and Storm Water Management.....	26
7.7 Utilities .....	27
7.8 Polychlorinated Biphenyls (PCB)-Containing Equipment .....	27
7.9 Air Quality .....	27
7.10 Moisture-Intrusion/Mold .....	27
7.11 Vapor Encroachment .....	27
<b>8.0 INTERVIEWS .....</b>	<b>29</b>
8.1 Interview with Site Owner.....	29

8.2	Interview with Site Manager.....	29
8.3	Interviews with Site Occupants .....	29
8.4	Interviews with Local Government Officials.....	29
8.5	Interviews with Others.....	29
<b>9.0</b>	<b>NON-ASTM ITEMS.....</b>	<b>30</b>
9.1	Asbestos-Containing Materials.....	30
9.2	Lead-Based Paint .....	30
9.3	Radon.....	30
<b>10.0</b>	<b>FINDINGS, OPINION, AND CONCLUSION.....</b>	<b>31</b>
10.1	Findings .....	31
10.2	Opinion .....	31
10.3	Conclusion and Recommendation .....	31
<b>11.0</b>	<b>DEVIATIONS FROM THE ASTM STANDARD.....</b>	<b>33</b>
<b>12.0</b>	<b>CERTIFICATION, LIMITATIONS, AND RELIANCE.....</b>	<b>34</b>
<b>13.0</b>	<b>REFERENCES.....</b>	<b>35</b>

## APPENDICES

A	Site Topographic and Vicinity Maps
B	Site Photographs
C	User Questionnaire
D	Environmental Lien and AUL Search – Not Included
E	Aerial Photographs
F	Topographic Maps
G	Certified Sanborn Map Report
H	City Directory Abstract Report
I	Radius Map Report with GeoCheck
J	Regulatory Agency Records

## **EXECUTIVE SUMMARY**

Essel Environmental Engineering and Consulting (Essel) was retained by Mr. Henry Cord of Yisrel, 26 LLC (User) to perform a Phase I Environmental Site Assessment (ESA) of a residential property at 1065 South Winchester Boulevard in the City of San Jose, County of Santa Clara, California (Site). The Santa Clara County Assessor's Parcel Number for the Site is 299-250-037. This Phase I ESA was performed in accordance with the scope and limitations of the American Society for Testing and Materials (ASTM) Standard Practice E 1527-13 and the scope of work defined in the following report. The Phase I ESA is designed to identify recognized environmental conditions (RECs) in connection with the previous and current uses and ownership of the Site.

### **Site and Vicinity Description**

The Site is located on the western side of Winchester Boulevard. The nearest cross-street to the north is Van Sansul Avenue and the nearest cross-street to the south is Walgrove Way. A driveway for access and parking is located along the western border of the Site, opening onto Winchester Boulevard. The Santa Clara County Assessor's Parcel Numbers (APN) for the Site is 299-250-037. The rectangular shaped Site encompasses an area of approximately 0.93-acre (40,511-square feet). The Site is currently occupied by a One-story, 1,575 sq ft residence that was constructed in 1900 (RealtyTrac). Figures that show the Site and vicinity and topographic features are included in Appendix A. Photographs of the Site are included as Appendix B.

Adjacent and surrounding properties were predominantly orchards from 1939 to 1950. From 1956 to 1968 a few orchards remained but the surrounding areas in all directions were undergoing residential development. From 1974 to 1998 commercial development continued north and south of the Site while residential development (single-family dwellings and apartment buildings) continued to the east and west of the Site. This pattern continued to evolve and by 2016 the Site surroundings were fully developed. No structures or developments were observed in the vicinity of the Site that would indicate any obvious environmental concerns.

Adjacent and surrounding areas include residential and commercial properties. North adjacent is Mizu Sushi Bar and Grill (1035 South Winchester Boulevard). South adjacent is the Scientology Mission of San Jose (1083 South Winchester Boulevard). East across Winchester Boulevard are apartment complexes. West adjacent are an area of single-family dwellings.

## **Site History, Use, and Records Review**

Review of historical aerial photographs indicates that the Site was developed with what is very likely the present-day structure by 1939. No developments of environmental concerns were identified at the Site from the review of available aerial photographs; with the exception of agriculture orchard operation on the Site from as late as 1939 to at least 2016 (~ 77 years). There is a potential that agricultural related chemicals, such as pesticides, herbicides, and fertilizers may have been used and/or stored on the Site. The Site is not listed on any of the environmental databases used for this report.

## **Site Vicinity History, Use, and Records Review**

Adjacent and surrounding properties were predominantly orchards from 1939 to 1950. From 1956 to 1968 a few orchards remained but the surrounding areas in all directions were undergoing residential development. From 1974 to 1998 commercial development continued north and south of the Site while residential development (single-family dwellings and apartment buildings) continued to the east and west of the Site. This pattern continued to evolve and by 2016 the Site surroundings were fully developed. No structures or developments were observed in the vicinity of the Site that would indicate any obvious environmental concerns.

## **Findings**

Based on the information obtained during the course of this Phase I ESA, Essel finds the following.

- The following recognized environmental condition is associated with the Site:
  - Agricultural orchard operations occurred on-Site from at least 1939 to 1963. Currently, there are some agricultural structures on-Site that do not appear to be actively utilized for agricultural purposes. There is a potential that agricultural related chemicals, such as pesticides, herbicides, and fertilizers may have been used and/or stored on the Site.
- No controlled recognized environmental condition is associated with the Site.
- No historical recognized environmental condition is present in connection with the Site.
- No *de minimis* environmental condition is present in connection with the Site.

## **Opinion**

Review of historical aerial photographs indicates that the Site was developed with what is very likely the present-day structure, several out-buildings and an orchard by 1939. No developments of environmental concerns were identified at the Site from the review of available aerial photographs; with the exception of a small orchard on the Site since at least 1939. Essel concludes that the possible use of agricultural

chemicals on the Site represent a significant environmental concern. Adjacent and surrounding properties were predominantly orchards from 1939 to 1950. From 1956 to 1968 a few orchards remained but the surrounding areas in all directions were undergoing residential development. From 1974 to 1998 commercial development continued north and south of the Site while residential development (single-family dwellings and apartment buildings) continued to the east and west of the Site. This pattern continued to evolve and by 2016 the Site surroundings were fully developed. No structures or developments were observed in the vicinity of the Site that would indicate any obvious environmental concerns.

### **Conclusion and Recommendation**

Essel has performed a Phase I ESA in general conformance with the scope and limitations of ASTM Practice E 1527-13 for the Site at 1065 South Winchester Boulevard, San Jose, California. Any exceptions to, or deletions from, this practice are described in Section 11.0 of the accompanying report. Recognized environmental conditions (RECs) are defined as “the presence or likely presence of any hazardous substances or petroleum products in, on, or at a property: (1) due to any release to the environment; (2) under conditions indicative of a release to the environment; or (3) under conditions that pose a material threat of a future release to the environment.” This assessment has identified historic agricultural operations at the Site as a recognized environmental conditions associated with the Site. There is a potential that agricultural related chemicals, such as pesticides, herbicides, and fertilizers may have been used and/or stored on the Site. Essel recommends a limited shallow soil investigation to determine potential impact to the Site from historic agricultural use. If demolition of the Site building is planned, pre-demolition ACM and LBP surveys should be conducted in accordance with federal and state regulations; appropriate abatement is required during demolition.

## 1.0 INTRODUCTION

Essel Environmental Engineering and Consulting (Essel) was retained by Mr. Henry Cord of Yisrel, 26 LLC (User) to perform a Phase I Environmental Site Assessment (ESA) of a residential property at 1065 South Winchester Boulevard in the City of San Jose, County of Santa Clara, California (Site). The Santa Clara County Assessor's Parcel Number for the Site is 299-250-037. Mr. Cord provided authorization for this assessment on April 5, 2021.

### 1.1 Purpose

The Phase I ESA is designed to identify recognized environmental conditions (RECs) in connection with the previous and current uses and ownership of the Site. Recognized environmental conditions are defined as "the presence or likely presence of any hazardous substances or petroleum products in, on, or at a property: (1) due to any release to the environment; (2) under conditions indicative of a release to the environment; or (3) under conditions that pose a material threat of a future release to the environment. The term includes hazardous substances or petroleum products even under conditions in compliance with laws. The term is not intended to include *de minimis* conditions that generally do not present a threat to human health or the environment and that generally would not be the subject of an enforcement action if brought to the attention of appropriate governmental agencies. *De minimis* conditions are not recognized environmental conditions."

### 1.2 Scope of Work

This Phase I ESA has been performed in conformance with American Society for Testing and Materials (ASTM) Standard E 1527-13 (Standard). The ASTM Standard is the most widely recognized method currently used to perform the due diligence required to achieve the above purpose. The ASTM created the Standard "...in an effort to define good commercial and customary practice in the United States of America for conducting an environmental Site assessment...".

The scope of work for this Phase I ESA involved a reconnaissance of the Site with limited observations of adjoining properties to assess current uses and conditions of the Site and vicinity; review of historical aerial photographs, topographic maps, building department records, and Sanborn Fire Insurance Company (Sanborn) maps to assess the historical usage of the Site and adjacent properties; and review of relevant environmental documentation provided by various public and private sources (including the client and/or owner of the Site) to assess the storage, use, and disposal of petroleum products and wastes and hazardous materials and wastes. In addition, this Phase I ESA includes a brief evaluation and assessment, as

appropriate, of potential environmental issues that may not rise to the level of RECs, such as obvious improper hazardous material or waste handling; off-Site issues; suspect asbestos-containing materials (ACM); lead-based paint (LBP); and polychlorinated biphenyls (PCBs). Other conditions or issues that are beyond the ASTM Standard scope may also be discussed in this report, as detailed within each section.

### **1.3 Significant Assumptions**

No significant assumptions are associated with this Phase I ESA.

### **1.4 Limitations and Exceptions**

As discussed in the ASTM Standard, no Phase I ESA can completely eliminate uncertainty regarding the potential for RECs in connection with a Site. This investigation is simply intended to reduce uncertainty within reasonable limits of time and cost.

The observations contained within this Phase I ESA are based upon conditions readily observable during the Site visit. These observations are typically unable to address conditions of subsurface soil, ground water, underground storage tanks (USTs), neighboring properties, and the like, unless specifically mentioned. It is not the purpose of this Phase I ESA to determine the actual presence, degree, or extent of contamination (if any) at the Site. Unless specifically noted within this report, this Phase I ESA does not include testing, coring, sampling, or laboratory analysis to address ground water, soil, soil vapor, or extraneous materials contamination in or on the Site.

Essel makes no warranties or guarantees as to the accuracy or completeness of information obtained from or compiled by others. Information that is beyond the scope of this investigation or was not provided to Essel may also exist and may have an impact on the conclusions of this Phase I ESA. This Phase I ESA does not attempt to address past or forecast future Site conditions.

This Phase I ESA has been conducted and prepared in accordance with generally accepted practices and procedures exercised by reputable professionals under similar circumstances. Restrictions or limitations were not encountered during the course of this Phase I ESA and there are no exceptions to the provisions of ASTM E 1527-13. Essel makes no other warranties or guarantees, either expressed or implied, as to the findings, opinions, or recommendations contained in the report, or as to the existence or non-existence of RECs at the subject Site.



## **2.0 DESCRIPTION OF SITE AND SURROUNDING AREA**

### **2.1 Site Location and Description**

The Site is located on the western side of Winchester Boulevard. The nearest cross-street to the north is Van Sansul Avenue and the nearest cross-street to the south is Walgrove Way. A driveway for access and parking is located along the western border of the Site, opening onto Winchester Boulevard. The Santa Clara County Assessor's Parcel Numbers (APN) for the Site is 299-250-037. The rectangular shaped Site encompasses an area of approximately 0.93-acre (40,511-square feet). The Site is currently occupied residential dwelling. A storage shed, a barn and a small orchard were also observed on the Site.

Figures that show the Site and vicinity and topographic features are included in Appendix A. Photographs of the Site are included as Appendix B.

### **2.2 Surrounding Area**

Adjacent and surrounding areas include residential and commercial properties. North adjacent is Mizu Sushi Bar and Grill (1035 South Winchester Boulevard). South adjacent is the Scientology Mission of San Jose (1083 South Winchester Boulevard). East across Winchester Boulevard are apartment complexes. West adjacent are an area of single-family dwellings.

### **2.3 Current Site Use**

The Site is currently occupied by a residential dwelling and shed and barn structure. The westerly portion of the Site is currently developed with a small orchard.

### **3.0 USER PROVIDED INFORMATION**

To qualify for one of the Landowner Liability Protections (LLPs) offered by the Small Business Liability Relief and Brownfields Revitalization Act of 2001 (the “Brownfields Amendments”), the User is responsible for providing pertinent information about the Site, if available, that might help identify the potential for recognized environmental conditions in connection with the Site. Pursuant to Section 6 of ASTM E 1527-13, Essel provided a user questionnaire to Mr. Henry Cord of Yisrael, 26 LLC (User) on April 12, 2021. On April 13, 2021 the completed user questionnaire was returned, having been completed by the property owners, Adam Askari and Farshad Zaghi. A copy of the completed user questionnaire can be found in Appendix C.

#### **3.1 Title Records**

A chain-of-title search is not included in the scope of work for this Phase I ESA. The User did not provide Essel with a title document for the Site property.

#### **3.2 Environmental Liens and Activity and Use Limitations**

The property owners were asked if they are aware of any environmental cleanup liens against the property that are filed or recorded under federal, tribal, state, or local law and if they are aware of any activity and use limitations (AULs), such as engineering controls, land use restrictions, or institutional controls that are in place at the Site and/or have been filed or recorded in a registry under federal, tribal, state or local law. The property owners are not aware of any present AULs or environmental liens at the Site.

#### **3.3 Specialized Knowledge**

The property owners were asked if they have any specialized knowledge or experience related to the property or nearby properties. For example, if they are involved in the same line of business as the current or former occupants of the property or an adjoining property so that they would have specialized knowledge of the chemicals and processes used by this type of business. The property owners do not have specialized knowledge of this kind.

#### **3.4 Commonly Known or Reasonably Ascertainable Information**

The property owners were asked if they are aware of commonly known or reasonably ascertainable information about the property that would help the environmental professional to identify conditions indicative of releases or threatened releases. For example,

- Do you know the past uses of the property? **“Residential”**
- Do you know of specific chemicals that are present or once were present at the property? **“No”**
- Do you know of spills or other chemical releases that have taken place at the property? **“No”**
- Do you know of any environmental cleanups that have taken place at the property? **“No”**

### **3.5 Valuation Reduction for Environmental Issues**

The property owners were asked if the purchase price being paid for this property reasonably reflects the fair market value of the property, and if not, is the lower purchase price because contamination is known or believed to be present at the property. The property owners indicated that the purchase price does not reflect the fair market value of the property, but indicated that this lower purchase price is not due to contamination.

### **3.6 Obviousness of the Presence of Contamination**

The property owners were asked if, based on their knowledge and experience related to the property, are there any obvious indicators that point to the presence or likely presence of contamination at the property. The property owners responded **“not in our knowledge”**.

### **3.7 Other Pertinent Information**

The property owners did not provide other pertinent information to Essel relating to the potential presence of recognized environmental conditions at the Site within the environmental questionnaire.

## **4.0 PHYSICAL SETTING**

Readily available physical setting information was reviewed to evaluate surface and subsurface characteristics in the vicinity of the Site. Information sources reviewed for this project are listed in References at the end of this report.

### **4.1 Physiographic and Geologic Setting**

The site lies within the Coast Ranges Geomorphic Province, which extends approximately 550 miles in a northwest to southeast direction along the coast of California. The Coast Ranges Province comprises a series of northwest to southeast trending ridges and narrow valleys, whose orientations are controlled by the fault-dominated geologic structure of the region. The San Francisco Bay basin is a down-dropped tectonic block within the Coast Ranges that extends 90 miles southeastward from San Francisco and is bounded by the Santa Cruz Mountains on the southwest and the Diablo Range on the northeast (Poland and Ireland, 1988). The City of San Jose and the Site lie in the Santa Clara Valley, which is located in the southern portion of the San Francisco Bay basin and are on an alluvial feature referred to as the San Jose Plain. The Site is located on the United States Geological Survey (USGS) San Jose West, California quadrangle 7.5-minute series topographic map (2018; scale 1:24,000) and is at an approximate elevation of 161 feet above mean sea level. Surface topography in the immediate vicinity of the Site slopes gently toward the west.

Helley et al. (1994) indicate a sequence of Holocene-age alluvial fan and fan-delta deposits underlies the Santa Clara Valley and this sequence of unconsolidated sediments generally consists, from bottom to top, of units of gravel, sand, silt, and clay. Bay Mud overlies the alluvial deposits beneath and at the margins of San Francisco Bay. The Holocene-age sequence overlies a similar Pleistocene-age alluvial-fan and fan-delta sequence of gravel, sand, silt, and clay sediments. The two sequences are separated by a thick clay soil that formed on top of the Pleistocene-age sequence before the Holocene-age sequence was deposited. Near surface sediments that are beneath the Site property and vicinity are referred to as alluvial fan deposits. These deposits consist of Holocene-age brown or tan, medium dense to dense gravelly sand or sandy gravel that grades upward to sandy or silty clay. Near the distal edges of the alluvial fan, deposits are typically brown, medium dense gravelly sand or clayey gravel that grade upward to sandy or silty clay. Alluvial fan surfaces typically have very shallow slopes toward the basin of about 0.5- to 0.9-percent (5 to 9 feet vertical distance per 1,000 feet horizontal distance).

## **4.2 Hydrologic Setting**

The closest surface water is Los Gatos Creek, which flows approximately 1.23 miles southeast of the Site. The groundwater basin referred to as the Santa Clara Valley Subbasin underlies the southern Santa Clara Valley and the Site property. The Santa Clara Valley Subbasin consists of stratified deposits of predominantly thick beds of silt and clay that are considered to be aquitards and thinner units of sand and gravel that are considered to be aquifers. The more than 1,500 feet of sediments that comprise the groundwater basin are divided into upper and lower aquifer zones. These two aquifer zones are separated by a regional aquitard that is found between 100 and 250 feet below the ground surface in the area and is from 20 to more than 100 feet thick. The upper aquifer zone contains groundwater that is either unconfined or confined, whereas, groundwater in the lower aquifer zone is confined (see California Department of Water Resources, 2004; Santa Clara Valley Water District, 1989).

Based on a case closure letter dated December 16, 2016, for a LUST facility at 1025 South Winchester Boulevard, located approximately 350 feet north of the Site, groundwater was reportedly encountered between 51 and 102 feet below the ground surface (ft bgs). The groundwater flow direction was identified as north/northwest. Based on the above, the depth to groundwater and direction of groundwater flow at the Site is inferred to be approximately 51 ft bgs and flowing north-northwest.

## **4.3 Flood Zone**

Essel accessed the Federal Emergency Management Agency's (FEMA) online Map Service Center to review a Flood Insurance Rate Map (FIRM) covering the Site area. According to preliminary FIRM No. 06085C0237H, dated May 18, 2009, the Site is located within Zone D, an area of undetermined flood hazard.

## **4.4 Wetlands**

A review of the United States Fish and Wildlife Service National Wetlands Inventory map for the Site area indicates that wetlands are not present at the Site or adjacent to the Site. A Riverine habitat identified as San Tomas Aquinas Creek is located approximately 0.72-mile to the west of the Site.

## **4.5 Wells**

Environmental Data Resources, Inc. (EDR) provided a report of wells in the Site area from drilling and well log records submitted to and compiled by the USGS and United States Environmental Protection

Agency (USEPA). According to these records, no public water-supply wells are located within 1 mile of the Site; therefore, no wells would be affected by Site activities. The California Department of Water Resources (DWR) and USGS maintain no groundwater observation wells located within ½-mile of the Site. No groundwater production, potable drinking water, public water supply, or groundwater monitoring wells were observed on-Site during the Site reconnaissance.

Essel reviewed data available on the California Division of Oil, Gas, and Geothermal Resources' online mapping system for records of oil, gas, or geothermal resources wells located on or near the Site. Records show no oil, gas, or geothermal resources wells are located on or in the vicinity of the Site.

## 5.0 HISTORICAL RECORDS REVIEW

The objective of the historical review is to develop an understanding of the history of the previous uses of the Site and surrounding area to identify the likelihood of past uses or activities that might result in a REC in connection with the Site. As defined by the ASTM Standard, a standard historical source is considered complete if the information contained within the source provides the required information back to 1940 or to the first developed use, whichever is earlier. Ideally, the information should be available in either 5-year intervals or Site milestone events (such as, initial construction activities, demolition activities, etc.). However, available public and private historical sources do not always fulfill this goal, in which case the closest approximation of Site use is made based upon the sources readily available at the time of historical review. The historical review for this Phase I ESA consisted of a search of various public and private standard historical sources, as detailed in the sections below.

### 5.1 Aerial Photograph Review

Historical aerial photographs dated 1939, 1948, 1950, 1956, 1963, 1968, 1974, 1982, 1993, 1998, 2006, 2009, 2012, and 2016 were provided by EDR and reviewed by Essel to assess Site history. A summary of the aerial photograph information is provided in the table below and copies of the aerial photographs are contained in Appendix E.

Year/ Scale	Site Observation	Surrounding Property Observation
1939; 1948; 1"=500'	Site is developed with what appears to be the present day structure, several out-buildings and an orchard (poor quality of images makes this tentative).	<b>North:</b> Orchards and a few structures. <b>South:</b> Orchards and a few structures. <b>East:</b> Orchards and a few structures. <b>West:</b> Orchards and a few structures.
1950; 1"=500'	Site is developed with what appears to be the present day structure, several out-buildings and an orchard (poor quality of images makes this tentative).	<b>North:</b> Orchards followed by residential housing. <b>South:</b> Orchards and cultivated land followed by residential housing. <b>East:</b> Orchards and a few structures. <b>West:</b> Orchards and a few structures.
1956; 1"=500'	Site is developed with what appears to be the present day structure, several out-buildings and an orchard (poor quality of images makes this tentative).	<b>North:</b> Orchards and housing tracts. <b>South:</b> Orchards and housing tracts (completed and developing). <b>East:</b> Orchards and commercial development. <b>West:</b> Housing tracts followed by orchards.

Year/ Scale	Site Observation	Surrounding Property Observation
1963; 1968; 1"=500'	Site is developed with what appears to be the present day structure, several out-buildings and an orchard.	<b>North:</b> Predominantly residential housing and a few orchards. <b>South:</b> Predominantly residential housing and a few orchards. <b>East:</b> Open space, apartments and commercial structures. <b>West:</b> Small open space followed by fully occupied housing tracts.
1974; 1982; 1993; 1998; 1"=500'	Site is developed with what appears to be the present day structure, several out-buildings and an orchard.	<b>North:</b> Almost fully developed with residential and commercial structures. <b>South:</b> Significant commercial development due south of the Site. <b>East:</b> Almost fully developed with single family dwellings, apartments and commercial structures. <b>West:</b> Almost fully developed with single family residences.
2006; 2009; 2012; 2016; 1"=500'	Site is developed with what appears to be the present day structure, several out-buildings and an orchard.	<b>North:</b> Fully developed with residential and commercial structures. Very close to the present-day configuration. <b>South:</b> Fully developed with commercial structures due south of the Site. Very close to the present-day configuration. <b>East:</b> Fully developed with single family dwellings, apartments and commercial structures. Very close to the present-day configuration. <b>West:</b> Fully developed with single family residences. Very close to the present-day configuration.

Review of historical aerial photographs indicates that the Site was developed with what is very likely the present-day structure, several out-buildings and an orchard from 1939 to 2016.

No developments of environmental concerns were identified at the Site from the review of available aerial photographs; with the exception of a small orchard on the Site from 1939 to 2016 (~ 77 years). Essel concludes that the possible use of agricultural chemicals on the Site are may be expected to represent a significant environmental concern.

Adjacent and surrounding properties were predominantly orchards from 1939 to 1950. From 1956 to 1968 a few orchards remained but the surrounding areas in all directions were undergoing residential development. From 1974 to 1998 commercial development continued north and south of the Site while residential development (single-family dwellings and apartment buildings) continued to the east and west of the Site. This pattern continued to evolve and by 2016 the Site surroundings were fully developed. No structures or developments were observed in the vicinity of the Site that would indicate any obvious environmental concerns.

## 5.2 Building Permits

Essel accessed the City of San Jose online permitting database to review available permit records. Pertinent records from 1978 to 2021 are summarized in the table below:



<b>Permit (Application) Number</b>	<b>Address Permit Applied To</b>	<b>Date Issued</b>	<b>Description of Permit/Work</b>
66159	1065-S Winchester Blvd	November 4, 1978	Electrical Permit for a custom sign
74615	1065-S Winchester Blvd	October 31, 1979	Electrical permit for additional circuits.
92-2194	1065-S Winchester Blvd	June 15, 1992	Remodel Parapet.
92-03989	1065-S Winchester Blvd	August 10, 1992	Electrical permit for re-wiring.
13-127319-RS	1065-S Winchester Blvd	November 5, 2013	Re-roof structure.
SP21-006 & T21-012	1065-S Winchester Blvd	April 20,2021	Special Use Permit to allow demolition of the existing residence, barn, and accessory buildings and construction of a 6-story, mixed-use building consisting of 61 residential condominium units and 17,970-square feet of commercial space.

Review of available online building permits did not indicate any significant environmental concern at the Site. Copies of the building permits reviewed above can be found in Appendix J.

### **5.3 Historic Topographic Maps**

Historical topographic maps dated 1889, 1897, 1899, 1953, 1961, 1968, 1973, 1980, and 2012 were reviewed to assess Site history and use. The maps were obtained from EDR.

The 1889, 1897, and 1899 topographic maps depict the Site and adjacent properties within an area that is undeveloped, without structures at the intersection of two roads. The 1953, 1961 and 1968 topographic maps depict the Site as occupied by orchards with one structure in a non-urban area (i.e., not shaded). The 1973 and 1980 topographic maps depict the Site with one structure in a non-urban area (i.e., not shaded). The 2012 topographic map does not include shading or structures, and only shows streets, bodies of water, and identifies neighborhoods in the area. No issues of environmental concern were noted on the topographic maps reviewed. Copies of the topographic maps are included in Appendix F.

### **5.4 Sanborn™ Fire Insurance Company Map Review**

Sanborn maps were created for insurance underwriters and often contain information regarding the uses of individual structures and the locations of fuel and/or chemical storage tanks that may have been on a particular property. EDR researched and found no Sanborn Maps that provide coverage for the Site and vicinity. A copy of the Sanborn Maps No Coverage letter is included in Appendix G.

## 5.5 City Directory Search

Essel reviewed available city directory information provided by EDR for the historic and current addresses for the Site and adjacent properties. City directories dating back to 1957 were searched by EDR. Information for the Site was found for selected years from 1966 to 2017. Information for adjacent properties was found for selected years from 1957 to 2017. The following table summarizes listings for the adjacent property addresses.

<b>Historical Tenants SITE</b>	
<b>Address</b>	<b>Year – Occupant</b>
1065 S Winchester Blvd	1966 – 2017 - Private Individuals

<b>Historical Tenants Adjacent Properties</b>	
<b>Address</b>	<b>Year – Occupant</b>
<b>NORTH</b>	
1056 S Winchester Blvd	1991 – Private Individual
1034 S Winchester Blvd	1986 – Private Individual
1050 S Winchester Blvd	1980 – Private Individual
1035 S Winchester Blvd	2004 – 2017 - MIZU SUSHI BAR & GRILL 1975 – 1994 - SIZZLER RESTAURANTS
1000 S Winchester Blvd	1980 – 2017 – Private Individuals 1963 – 1975 - LATIN AMERICAN EVANGELISTIC ASSN
1001 S Winchester Blvd	1980 - Commerce Finance See Rainier Finance Company
1003 S Winchester Blvd	1957 - RUSSO JP & C R RL EST
1006 S Winchester Blvd	1999 – 2009 – Private Individual
1011 S Winchester Blvd	2014 – Private Individual
1013 S Winchester Blvd	1957 – Private Individual
1019 S Winchester Blvd	1957 – Private Individual
1020 S Winchester Blvd	1999 – 2017 - SALON SALON 1994 - PACIFIC MEDICAL, AMERICAN PREGNANCY BACK PAIN, CALIFORNIA BACK & NECK SPEC 1991 - California Back & Neck Specialists, PACIFIC HEALTH CARE, Beach Christopher H DC 1985 - 1986 - Onstead & Hulse Ins Agency, Golden State Engineering 1975 - OLAN MILLS PORTRAIT STUDIO, 1963 - General Insurance Co of America, Safeco Insurance Co of America,
1021 S Winchester Blvd	1957 – Private Individual
1025 S Winchester Blvd	1980 – 2017 - WINCHESTER SHELL SERVICE STTN
1030 S Winchester Blvd	2014 2017 - WORMLEY VIRGILIO LAW GROUP 2006 – 2009 - REMNANT TERMITE CONTROL CO 1999 – 2004 - KOREAN REVIVAL PRSBYTRN CHRCH 1994 - DESIGN Q, VIDEO GRPHC PRDCTN, QUICK PRINT STOP 1980 - 1991 - State Farm Insurance Cos Contd Agent Offices Contd San Jose Contd, Comprehensive Mental Health Services, Manhattan Life Ins Co And Others 1963 – 1975 - CENTRAL COAST FRYER FARMS INC, Girl Scouts Santa Clara County Council
1034 S Winchester Blvd	1980 – 2017 – Private Individuals

<b>Historical Tenants Adjacent Properties</b>	
<b>Address</b>	<b>Year – Occupant</b>
<b>SOUTH</b>	
1085 S Winchester Blvd	1980 - MEISMAN ASSOCIATES REALTORS
1101 S Winchester Blvd	1985 - PRUDENTIAL SOUTH BAY BROKERAGE 1980 - WAUSAU INSURANCE COS 1975 - ADVANCED PROGRAM DESIGNS
1071 S Winchester Blvd	2014 - ALLEGRO PERFORMING ARTS 1980 - CUTLER MORTGAGE AND LOAN
1073 S Winchester Blvd	2006 – 2009 - FAR FINANCIAL 1999 - TAILORED TECHNOLOGY 1994 – Private Individual 1985 – 1991 - BE S T DE N N IS D DR DC
1077 S Winchester Blvd	1985 – 2004 - WESTERN CONSUMER SERVICES
1080 S Winchester Blvd	1980 – Private Individual
1081 S Winchester Blvd	1980 - Allstate Realtors Academy Of Education 1957 – Private Individual
1083 S Winchester Blvd	2014 – 2017 - CHURCH OF SCIENTOLOGY MISSION 2004 – 2006 – TESTCO 1985 – 1999 - WESTERN FINANCIAL SAVINGS BANK, Insurance Company Of The West
1987 S Winchester Blvd	2004 – 2009 - INSIGHT FUTURES & OPTIONS 1999 - DIGITAL & ANALOG CONCEPTS 1994 - WESTERN FINANCIAL SAVINGS BANK
1100 S Winchester Blvd	1999 – 2017 – Private Individuals 1980 - American Insurance Co

<b>Historical Tenants Adjacent Properties</b>	
<b>Address</b>	<b>Year – Occupant</b>
<b>WEST</b>	
3108 Acorn CT	1980 – 2017 – Private Individuals
3109 Acorn CT	1980 – 2017 – Private Individuals
3112 Acorn CT	1985 – 2017 – Private Individuals
3113 Acorn CT	1985 – 2017 – Private Individuals
3116 Acorn CT	1999 – 2014 – Private Individuals
3117 Acorn CT	1980 – 2017 – Private Individuals
3120 Acorn CT	1980 – 2017 – Private Individuals
3121 Acorn CT	1980 – 2017 – Private Individuals
3124 Acorn CT	1980 – 2017 – Private Individuals
3125 Acorn CT	1985 – 2017 – Private Individuals
3128 Acorn CT	1980 – 2017 – Private Individuals
3129 Acorn CT	1985 – 2017 – Private Individuals
3132 Acorn CT	1980 – 2017 – Private Individuals
3133 Acorn CT	1980 – 2017 – Private Individuals
3199 Acorn CT	2000 – Private Individual

<b>Historical Tenants Adjacent Properties</b>	
<b>Address</b>	<b>Year – Occupant</b>
<b>EAST</b>	
2994 Van Sansul Ave	1963 – 2017 – Private Individuals

<b>Historical Tenants Adjacent Properties</b>	
<b>Address</b>	<b>Year – Occupant</b>
2999 Van Sansul Ave	1963 – 2017 – Private Individuals
3008 Van Sansul Ave	1963 – 2017 – Private Individuals
3009 Van Sansul Ave	1960 – 2017 – Private Individuals
3010 Van Sansul Ave	1991 – Private Individuals
3018 Van Sansul Ave	1960 – 2017 – Private Individuals
3019 Van Sansul Ave	1963 – 2017 – Private Individuals
3026 Van Sansul Ave	1963 – 2017 – Private Individuals
3027 Van Sansul Ave	1960 – 2017 – Private Individuals
3037 Van Sansul Ave	1963 – 2017 – Private Individuals
3046 Van Sansul Ave	1960 – 2017 – Private Individuals
3047 Van Sansul Ave	1963 – 2017 – Private Individuals
3055 Van Sansul Ave	1975 - Private Individual
3056 Van Sansul Ave	1960 – 2017 – Private Individuals
3057 Van Sansul Ave	1963 – 2014 – Private Individuals
3064 Van Sansul Ave	1999 – 2014 - Private Individuals
3065 Van Sansul Ave	1963 – 2009 – Private Individuals, GOLDEN YEARS CARE HOME
3066 Van Sansul Ave	1970 - Private Individuals
3070 Van Sansul Ave	1960 – 2017 – Private Individuals
3075 Van Sansul Ave	1963 – 2017 – Private Individuals
3076 Van Sansul Ave	1970 - Private Individuals
3040 – 3072 Walgrove Way	1975 – 2017 - Private Individuals

City directory listings indicate that the Site was occupied by private individuals from at least 1966 to 2017. The north adjacent property has been occupied by restaurants from 1975 to 2017. The south adjacent property has been occupied by the Scientology Mission of San Jose from 2014 to 2017. The west and east adjacent properties have been occupied by residential housing. None of the listings are expected to be of environmental concern based on the information provided in the City Directory report.

## **5.6 Previous Environmental Documentation**

There Is no previous environmental documentation for the Site.

## 6.0 REGULATORY RECORDS REVIEW

Essel reviewed federal and state regulatory agency database information, provided by Environmental Data Resources, Inc. (EDR), of Shelton, Connecticut, concerning activities that may be of environmental concern in the general vicinity of the Site. The database search was conducted using publicly available regulatory records, as detailed in an April 6, 2021 EDR Radius Map™ Report with GeoCheck® (EDR report). The EDR report includes properties and facilities that are contained in regulatory-agency environmental databases and are located within the ASTM-specified search radius of the Site for the applicable database. The EDR report also contains the EDR Historic Auto and EDR Historic Cleaner databases that EDR generates from a search of business directories. Businesses that EDR judges might potentially be gasoline service stations or dry cleaners and are located within 1/8-mile of the Site are included in the two respective databases. The following table summarizes the findings of the database report, a copy of which is included in Appendix I.

<u>Database</u>	<u>Target Property</u>	<u>Search Distance (Miles)</u>						<u>Total Plotted</u>
			<u>&lt; 1/8</u>	<u>1/8 – 1/4</u>	<u>1/4 – 1/2</u>	<u>1/2 – 1</u>	<u>&gt; 1</u>	
<b><u>STANDARD ENVIRONMENTAL RECORDS</u></b>								
NPL		1.000	0	0	0	0	NR	0
Proposed NPL		1.000	0	0	0	0	NR	0
NPL LIENS		1.000	0	0	0	0	NR	0
Delisted NPL		1.000	0	0	0	0	NR	0
FEDERAL FACILITY		0.500	0	0	0	NR	NR	0
SEMS		0.500	0	0	0	NR	NR	0
SEMS-ARCHIVE		0.500	0	0	0	NR	NR	0
CORRACTS		1.000	0	0	0	0	NR	0
RCRA-TSDF		0.500	0	0	0	NR	NR	0
RCRA-LQG		0.250	1	0	NR	NR	NR	1
RCRA-SQG		0.250	0	0	NR	NR	NR	0
RCRA-VSQG		0.250	0	0	NR	NR	NR	0
LUCIS		0.500	0	0	0	NR	NR	0
US ENG CONTROLS		0.500	0	0	0	NR	NR	0
US INST CONTROLS		0.500	0	0	0	NR	NR	0
ERNS		0.001	0	NR	NR	NR	NR	0
RESPONSE		1.000	0	0	0	1	NR	1
ENVIROSTOR		1.000	0	0	0	3	NR	3

SWF/LF		0.500	0	0	0	NR	NR	0
LUST		0.500	4	1	6	NR	NR	11
INDIAN LUST		0.500	0	0	0	NR	NR	0
CPS-SLIC		0.500	0	1	0	NR	NR	1
HIST LUST		0.500	2	1	4	NR	NR	7
FEMA UST		0.250	0	0	NR	NR	NR	0
UST		0.250	1	0	NR	NR	NR	1
AST		0.250	0	0	NR	NR	NR	0
INDIAN UST		0.250	0	0	NR	NR	NR	0
VCP		0.500	0	0	0	NR	NR	0
INDIAN VCP		0.500	0	0	0	NR	NR	0
BROWNFIELDS		0.500	0	0	0	NR	NR	0

**ADDITIONAL ENVIRONMENTAL RECORDS**

US BROWNFIELDS		0.500	0	0	1	NR	NR	1
WMUDS/SWAT		0.500	0	0	0	NR	NR	0
SWRCY		0.500	0	0	0	NR	NR	0
HAULERS		0.001	0	NR	NR	NR	NR	0
INDIAN ODI		0.500	0	0	0	NR	NR	0
ODI		0.500	0	0	0	NR	NR	0
DEBRIS REGION 9		0.500	0	0	0	NR	NR	0
IHS OPEN DUMPS		0.500	0	0	0	NR	NR	0
US HIST CDL		0.001	0	NR	NR	NR	NR	0
HIST Cal-Sites		1.000	0	0	0	1	NR	1
SCH		0.250	0	0	NR	NR	NR	0
CDL		0.001	0	NR	NR	NR	NR	0
Toxic Pits		1.000	0	0	0	0	NR	0
CERS HAZ WASTE		0.250	2	0	NR	NR	NR	2
US CDL		0.001	0	NR	NR	NR	NR	0
PFAS		0.500	0	0	0	NR	NR	0
SWEEPS UST		0.250	2	0	NR	NR	NR	2
HIST UST		0.250	3	0	NR	NR	NR	3
CA FID UST		0.250	0	0	NR	NR	NR	0
CERS TANKS		0.250	1	0	NR	NR	NR	1
LIENS		0.001	0	NR	NR	NR	NR	0
LIENS 2		0.001	0	NR	NR	NR	NR	0

DEED		0.500	0	0	0	NR	NR	0
HMIRS		0.001	0	NR	NR	NR	NR	0
CHMIRS		0.001	0	NR	NR	NR	NR	0
LDS		0.001	0	NR	NR	NR	NR	0
MCS		0.001	0	NR	NR	NR	NR	0
SPILLS 90		0.001	0	NR	NR	NR	NR	0
RCRA NonGen / NLR		0.250	<b>3</b>	<b>9</b>	NR	NR	NR	<b>12</b>
FUDS		1.000	0	0	0	0	NR	0
DOD		1.000	0	0	0	0	NR	0
SCRD		0.500	0	0	0	NR	NR	0
DRYCLEANERS								
US FIN ASSUR		0.001	0	NR	NR	NR	NR	0
EPA WATCH LIST		0.001	0	NR	NR	NR	NR	0
2020 COR ACTION		0.250	0	0	NR	NR	NR	0
TSCA		0.001	0	NR	NR	NR	NR	0
TRIS		0.001	0	NR	NR	NR	NR	0
SSTS		0.001	0	NR	NR	NR	NR	0
ROD		1.000	0	0	0	0	NR	0
RMP		0.001	0	NR	NR	NR	NR	0
RAATS		0.001	0	NR	NR	NR	NR	0
PRP		0.001	0	NR	NR	NR	NR	0
PADS		0.001	0	NR	NR	NR	NR	0
ICIS		0.001	0	NR	NR	NR	NR	0
FTTS		0.001	0	NR	NR	NR	NR	0
MLTS		0.001	0	NR	NR	NR	NR	0
COAL ASH DOE		0.001	0	NR	NR	NR	NR	0
COAL ASH EPA		0.500	0	0	0	NR	NR	0
PCB TRANSFORMER		0.001	0	NR	NR	NR	NR	0
RADINFO		0.001	0	NR	NR	NR	NR	0
HIST FTTS		0.001	0	NR	NR	NR	NR	0
DOT OPS		0.001	0	NR	NR	NR	NR	0
CONSENT		1.000	0	0	0	0	NR	0
INDIAN RESERV		1.000	0	0	0	0	NR	0
FUSRAP		1.000	0	0	0	0	NR	0
UMTRA		0.500	0	0	0	NR	NR	0

LEAD SMELTERS		0.001	0	NR	NR	NR	NR	0
US AIRS		0.001	0	NR	NR	NR	NR	0
US MINES		0.250	0	0	NR	NR	NR	0
ABANDONED MINES		0.250	0	0	NR	NR	NR	0
FINDS		0.001	0	NR	NR	NR	NR	0
ECHO		0.001	0	NR	NR	NR	NR	0
DOCKET HWC		0.001	0	NR	NR	NR	NR	0
UXO		1.000	0	0	0	0	NR	0
FUELS PROGRAM		0.250	0	0	NR	NR	NR	0
CA BOND EXP. PLAN		1.000	0	0	0	0	NR	0
Cortese		0.500	<b>2</b>	<b>1</b>	<b>4</b>	NR	NR	<b>7</b>
CUPA Listings		0.250	<b>15</b>	<b>3</b>	NR	NR	NR	<b>18</b>
DRYCLEANERS		0.250	<b>1</b>	0	NR	NR	NR	<b>1</b>
EMI		0.001	0	NR	NR	NR	NR	0
ENF		0.001	0	NR	NR	NR	NR	0
Financial Assurance		0.001	0	NR	NR	NR	NR	0
HAZNET		0.001	0	NR	NR	NR	NR	0
ICE		0.001	0	NR	NR	NR	NR	0
HIST CORTESE		0.500	<b>1</b>	<b>1</b>	<b>4</b>	NR	NR	<b>6</b>
HWP		1.000	0	0	0	0	NR	0
HWT		0.250	0	0	NR	NR	NR	0
MINES		0.250	0	0	NR	NR	NR	0
MWMP		0.250	0	0	NR	NR	NR	0
NPDES		0.001	0	NR	NR	NR	NR	0
PEST LIC		0.001	0	NR	NR	NR	NR	0
PROC		0.500	0	0	0	NR	NR	0
Notify 65		1.000	0	0	0	0	NR	0
HAZMAT		0.250	<b>4</b>	<b>2</b>	NR	NR	NR	<b>6</b>
UIC		0.001	0	NR	NR	NR	NR	0
UIC GEO		0.001	0	NR	NR	NR	NR	0
WASTEWATER PITS		0.500	0	0	0	NR	NR	0
WDS		0.001	0	NR	NR	NR	NR	0
WIP		0.250	0	0	NR	NR	NR	0
MILITARY PRIV SITES		0.001	0	NR	NR	NR	NR	0



PROJECT		0.001	0	NR	NR	NR	NR	0
WDR		0.001	0	NR	NR	NR	NR	0
CIWQS		0.001	0	NR	NR	NR	NR	0
CERS		0.001	0	NR	NR	NR	NR	0
NON-CASE INFO		0.001	0	NR	NR	NR	NR	0
OTHER OIL GAS		0.001	0	NR	NR	NR	NR	0
PROD WATER PONDS		0.001	0	NR	NR	NR	NR	0
SAMPLING POINT		0.001	0	NR	NR	NR	NR	0
WELL STIM PROJ		0.001	0	NR	NR	NR	NR	0
MINES MRDS		0.001	0	NR	NR	NR	NR	0
HWTS		TP	NR	NR	NR	NR	NR	0

**EDR HIGH RISK HISTORICAL RECORDS**

EDR MGP		1.000	0	0	0	0	NR	0
EDR Hist Auto		0.125	1	NR	NR	NR	NR	1
EDR Hist Cleaner		0.125	2	NR	NR	NR	NR	2

**EDR RECOVERED GOVERNMENT ARCHIVES**

RGA LF		0.001	0	NR	NR	NR	NR	0
RGA LUST		0.001	0	NR	NR	NR	NR	0
<b>TOTALS</b>	<b>0</b>		<b>45</b>	<b>19</b>	<b>19</b>	<b>5</b>	<b>0</b>	<b>88</b>

NOTES:

TP = Target Property

NR = Not Requested at this Search Distance

Sites may be listed in more than one database

Some facilities listed in the EDR report (referred to as orphan sites) are not shown on the radius map because of inadequate address information. Such occurrences are the result of limitations in the regulatory database. No “orphan” sites are listed in the EDR report.

**6.1 Site and Surrounding Property Record Sources**

**Site**

The Site is not identified on any of the environmental databases reviewed for this report.

## Surrounding Properties

The search performed by EDR identifies nearby properties and facilities that are listed on various environmental databases. These facilities are included in the EDR report if they are located within the ASTM-specified search radius of the Site for the applicable database. Some of these databases track information that does not pertain to releases of petroleum products or hazardous materials or wastes. In addition, chemical releases (particularly petroleum-product releases) often result in only local impacts to soil and ground water. The lateral migration of these contaminants in either liquid or vapor phases in soil or dissolved in the ground water may extend several tens to a few hundred feet from the release point, depending on the magnitude of the release. Therefore, chemical releases at locations that are within 1/8-mile (660 feet) of a property, particularly locations that are up-gradient with respect to the direction of ground-water flow, are considered to have a higher potential to impact that property, whereas more distant properties and properties that are down-gradient or cross-gradient to a site have less potential for such impact.

There is one EDR Historic Auto listing for the Surrounding Properties. This database is generated by EDR through a search of historical business directories and includes the names and addresses of automobile service facilities (including gas stations). This database is not regulatory environmental database. There are two EDR Historic Cleaners listings for the Surrounding Properties. This database is generated by EDR through a search of historical business directories and includes the names and addresses of cleaning facilities. This database is not regulatory environmental database.

In addition to the single Historic Auto listing and the two Historic Cleaners listings, the EDR report includes twenty eight (28) entries for facilities that are located within 1/8 mile of the Site. All twenty eight (28) entries are included on various regulatory-agency environmental databases. Some of these listings are duplicates or are in conjunction with a separate listing. A summary of the environmental database information for pertinent adjacent or nearby properties is presented below with an evaluation of the potential for environmental impact to have occurred based on proximity, use, and location (up-gradient, cross-gradient, down-gradient) relative to the inferred predominant east to northeast direction of ground-water flow.

**Shell Gas Station**, at 1025 Winchester Boulevard is located approximately 258 feet to the north (down-gradient) of the Site. This facility is listed on the LUST, HIST LUST, CERS HAZ WASTE, CERS, SWEEPS UST, HIST UST, UST, RCRA NonGen/NR, HIST CORTESE, EMI, and CUPA Listings databases. The LUST case for this facility was closed on December 16, 2016. Based on its closed LUST

status, down-gradient status, and distance from the Site, this facility is not of environmental concern to the Site.

**Sparkle Cleaners**, at 3128 Williams Road is located approximately 315 feet to the north northwest (down-gradient) of the Site. This facility is listed on the RCRA-LQG, CERS, CERS HAZ WASTE, DRYCLEANERS, HAZNET, HAZMAT, HWTS, and CUPA Listings databases. Based on its down-gradient status, the inferred direction of groundwater flow and distance from the Site, this facility is not of environmental concern to the Site.

All other off-Site properties included in the EDR report are at locations that are either greater than 1/8-mile (660 feet) from the Site, are downgradient from the Site with respect to the inferred direction of groundwater flow, or are included on databases that do not indicate that releases of petroleum products/wastes or hazardous materials/wastes occurred on the properties. These listings are not likely to have adversely impacted the Site.

## **6.2 Agency Records Search**

In addition to the database report provided by EDR, Essel contacted or researched other regulatory-agency sources of environmental documents, described as follows.

### **City of San Jose Fire Department (SJFD)**

Essel submitted an email request to the SJFD on April 13, 2021 for records related to current or historical hazardous materials and/or hazardous wastes, fire code violations, incidents/spills, or notices of compliance, investigative or cleanup/remedial documents, annual inspection reports, and/or facility/business closure reports/inspections at the Site. As of the date of this report, the SJFD has not responded to the records request.

### **County of Santa Clara Department of Environmental Health (SCDEH)**

Essel submitted an email records request to the SCDEH on April 11, 2021 for records related to current or historical hazardous materials/wastes usage, storage, or releases, presence of underground and/or aboveground storage tanks (USTs and/or ASTs), permits to operate, notices of violation, or notices to comply, and information regarding any subsurface releases at the Site. As of the date of this report, the SCDEH has not responded to the records request.

### **Bay Area Air Quality Management District (BAAQMD)**

Essel submitted an online records request to the BAAQMD on April 11, 2021 for information pertaining to air emissions permits, emission episodes, and/or notices of violation related to the Site. As of the date of this report, the BAAQMD has not responded to the records request.

### **California Department of Toxic Substances Control (DTSC EnviroStor)**

Essel accessed the DTSC online EnviroStor database to search information related to hazardous materials and/or wastes release incidents and/or clean-up actions at the Site. No records were found on the DTSC EnviroStor for the Site address.

### **California Department of Toxic Substances Control Hazardous Waste Tracking System (DTSC HWTS)**

Essel accessed the DTSC online HWTS database to identify disposal records (waste manifests) pertaining to hazardous wastes associated with the Site. Based on the review of available records, the Site identified at 1065 S Winchester Boulevard, San Jose, CA 95128 did not show any records.

### **State Water Resources Control Board (SWRCB)**

Essel accessed the State Water Resources Control Board's GeoTracker electronic database to review records for the Site pertaining to leaking USTs, hazardous materials releases, investigations, and cleanup actions. No records were located on GeoTracker for the Site address.

### **California Environmental Protection Agency (CalEPA) Regulated Site Portal**

Essel accessed the CalEPA regulated site portal to research information related to hazardous materials or substances that may be regulated by a California agency. No records were found on CalEPA for the Site address.

## **7.0 SITE RECONNAISSANCE**

Mr. Ron Packard of Essel performed a reconnaissance of the Site on April 21, 2021. No property representatives were present at the time of the Site visit. The findings of the reconnaissance are presented in the following sections and photographs of the Site taken during the reconnaissance are included in Appendix B.

### **7.1 Underground/Aboveground Storage Tanks**

No evidence of current or historical underground storage tanks (USTs) or aboveground storage tanks (ASTs) was identified during the reconnaissance of the Site. None of the regulatory databases or other regulatory-agency records searched during this Phase I ESA contained records pertaining to either USTs or ASTs.

### **7.2 Pits, Ponds, Lagoons, Sumps, and Catch Basins**

No evidence of pits, ponds, lagoons, sumps or catch basins were observed during the Site reconnaissance.

### **7.3 Petroleum Products and Hazardous Materials and Wastes**

No petroleum products, hazardous materials or waste were observed or noticed during the Site reconnaissance. Some small gas cans and aerosol cans were observed in the storage shed.

Municipal waste was removed by the City of San Jose.

### **7.4 Staining and Other Evidence of Chemical Releases**

Some evidence of oil staining was observed in the Barn on the Site. No evidence of chemical releases were observed or noticed during the Site reconnaissance.

### **7.5 Solid Non-Hazardous Waste**

No non-hazardous waste storage was observed on the Site.

### **7.6 Wastewater and Storm Water Management**

San Jose Water Company provides potable water, sanitary sewer, and stormwater services to the Site. There is a small area for surface drainage under the house. There are no other drains on the Site.

## **7.7 Utilities**

San Jose Water Company provides potable water, sanitary sewer, and stormwater services to the Site; and the Pacific Gas & Electric Company provides electric and natural gas services to the Site.

## **7.8 Polychlorinated Biphenyls (PCB)-Containing Equipment**

A pole mounted transformer was observed on the northeast corner of the Site.

Fluorescent light ballasts were observed in the Site interior building. These light ballasts are to be assumed to contain PCBs unless labeled otherwise.

## **7.9 Air Quality**

No unusual smells, odors, or visual emissions were noted at the Site during the reconnaissance; however, these observations are general in nature and should not be construed as an air quality assessment.

## **7.10 Moisture-Intrusion/Mold**

No evidence of moisture intrusion or mold were observed in the Site structures.

## **7.11 Vapor Encroachment**

A vapor encroachment condition (VEC) is defined by ASTM E 2600-10 (Standard Guide for Vapor Encroachment Screening on Property Involved in Real Estate Transactions) as the presence or likely presence of volatile chemical vapors in the subsurface of the target property caused by the release of vapors from contaminated soil or ground water or both either on or near the target property. The ASTM standard further defines the critical distance as the linear distance contaminant vapors that have volatilized from contaminated soil or ground water might migrate in the vadose zone beyond the edge of the contaminant mass or plume. For petroleum hydrocarbons in soil or dissolved in ground water, the critical distance is 30 feet. For non-aqueous phase petroleum liquids on the ground water and non-petroleum volatile compounds in soil and ground water, the critical distance is 100 feet in any direction beyond the edge of a contaminant mass or plume. A VEC may exist for a Site if a volatile contaminant plume is present within the critical distance of the Site property.

No evidence has been found to indicate that USTs containing volatile chemicals (such as gasoline) have been or are present at the Site and no known contaminant plumes have been identified in the ground water

beneath the Site or within a critical distance of the Site. A vapor encroachment condition; therefore, is not likely to be present at the Site.

## **8.0 INTERVIEWS**

### **8.1 Interview with Site Owner**

The Site Owner was not available for this Site Reconnaissance.

### **8.2 Interview with Site Manager**

There is no Site Manager associated with the Site.

### **8.3 Interviews with Site Occupants**

The Site has a residential house on the property, but the Site Occupants did not provide any information about the Site.

### **8.4 Interviews with Local Government Officials**

No local government officials were interviewed during the course of this Phase I ESA.

### **8.5 Interviews with Others**

No other individuals were interviewed in relation to the Site.



## **9.0 NON-ASTM ITEMS**

### **9.1 Asbestos-Containing Materials**

For buildings constructed prior to 1981, federal regulations state that thermal system insulation (boiler insulation, pipe lagging, and related materials) and surface materials (e.g., acoustical ceilings) must be designated as “presumed asbestos-containing material” (PACM) unless proven otherwise through sampling in accordance with the standards of the Asbestos Hazard Emergency Response Act. The structure on the Site was constructed in 1900, therefore asbestos-containing materials are a concern.

### **9.2 Lead-Based Paint**

In 1978, the federal government banned the use of lead-based paint (LBP) in commercial applications, although usage was allowed to continue in many industrial settings. The structure on the Site was constructed in 1900, therefore lead-based paint are a concern.

### **9.3 Radon**

The USEPA assigns each county in the United States a zone (1, 2, or 3) based on radon potential. Zone 1 counties are areas where the average predicted indoor radon concentration in commercial dwellings exceeds the USEPA Action Limit of 4.0 picoCuries per liter (pCi/L). In Zone 2 and 3 counties, average predicted concentrations are less than the Action Limit. The USEPA has found elevated levels of radon in homes in all three zones and recommends Site specific testing to determine radon levels at a particular location. According to the USEPA Map of Radon Zones, the Site is located within Zone 2, where average predicted radon levels are between 2.0 and 4.0 pCi/L.

## 10.0 FINDINGS, OPINION, AND CONCLUSION

### 10.1 Findings

Based on the information obtained during the course of this Phase I ESA, Essel finds the following.

- The following recognized environmental condition is associated with the Site:
  - Agricultural orchard operations occurred on-Site from at least 1939 to 1963. Currently, there are some agricultural structures on-Site that do not appear to be actively utilized for agricultural purposes. There is a potential that agricultural related chemicals, such as pesticides, herbicides, and fertilizers may have been used and/or stored on the Site.
- No controlled recognized environmental condition is associated with the Site.
- No historical recognized environmental condition is present in connection with the Site.  
No *de minimis* environmental condition is present in connection with the Site.

### 10.2 Opinion

Review of historical aerial photographs indicates that the Site was developed with what is very likely the present-day structure, several out-buildings and an orchard by 1939. No developments of environmental concerns were identified at the Site from the review of available aerial photographs; with the exception of a small orchard on the Site since at least 1939. Essel concludes that the possible use of agricultural chemicals on the Site represent a significant environmental concern. Adjacent and surrounding properties were predominantly orchards from 1939 to 1950. From 1956 to 1968 a few orchards remained but the surrounding areas in all directions were undergoing residential development. From 1974 to 1998 commercial development continued north and south of the Site while residential development (single-family dwellings and apartment buildings) continued to the east and west of the Site. This pattern continued to evolve and by 2016 the Site surroundings were fully developed. No structures or developments were observed in the vicinity of the Site that would indicate any obvious environmental concerns.

### 10.3 Conclusion and Recommendation

Essel has performed a Phase I ESA in general conformance with the scope and limitations of ASTM Practice E 1527-13 for the Site at 1065 South Winchester Boulevard, San Jose, California. Any exceptions to, or deletions from, this practice are described in Section 11.0 of the accompanying report. Recognized environmental conditions (RECs) are defined as “the presence or likely presence of any hazardous substances or petroleum products in, on, or at a property: (1) due to any release to the environment; (2) under conditions indicative of a release to the environment; or (3) under conditions that pose a material threat of a future release to the environment.” This assessment has identified historic agricultural operations

at the Site as a recognized environmental conditions associated with the Site. There is a potential that agricultural related chemicals, such as pesticides, herbicides, and fertilizers may have been used and/or stored on the Site. Essel recommends a limited shallow soil investigation to determine potential impact to the Site from historic agricultural use. If demolition of the Site building is planned, pre-demolition ACM and LBP surveys should be conducted in accordance with federal and state regulations; appropriate abatement is required during demolition.

## **11.0 DEVIATIONS FROM THE ASTM STANDARD**

No significant deviations from the ASTM standard were noted.

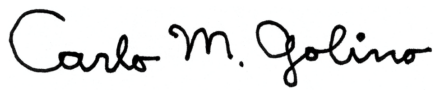
## 12.0 CERTIFICATION, LIMITATIONS, AND RELIANCE

Essel Environmental Consulting, Inc. (Essel) has performed this Phase I ESA in accordance with American Society for Testing and Materials (ASTM) Standard E 1527-13, the scope of services identified in this report, and the service agreement. The information presented in this Phase I ESA conveys Site conditions that Essel could readily observe and reasonably ascertain to be present at the time of the Site visit and on information provided by others. Essel has no reason to suspect or believe that the information provided by others is inaccurate. The findings and conclusions represent the professional opinion and judgment of Essel based on these observations and review of the provided information.

The objective of this Phase I ESA was to ascertain the potential presence or absence of recognized environmental conditions that could impact the Site, as delineated in the scope of services and limitations identified in this report and in the service agreement. The procedure was to perform reasonable steps in accordance with existing regulations, currently available technology, and generally accepted environmental consulting practices, in order to accomplish the stated objective.

This Phase I ESA has been performed for the exclusive use and benefit of the addressee(s) identified on the cover of this report, or agents directly specified by it (them), for the transaction at issue concerning the subject property described in this report. This Phase I ESA shall not be used or relied upon by others without the prior written consent of Essel and of the addressee(s) named on the cover of this report.

Signature of Reviewer and Environmental Assessor:



**CARLO M. GOLINO**  
**PH.D.**



**MARC BELANICH**  
**SENIOR ENVIRONMENTAL ASSOCIATE**

*I declare that, to the best of my professional knowledge and belief, I meet the definition of Environmental professional as defined in §312.10 of 40 CFR 312.*

*I have the specific qualifications based on education, training, and experience to assess a property of the nature, history, and setting of the subject property. I have developed and performed the all appropriate inquiries in conformance with the standards and practices set forth in 40 CFR Part 312.*

Sincerely,



Nik Lahiri  
Principal

## 13.0 REFERENCES

### City/County/Regional

Bay Area Air Quality Management District – online records request  
City of San Jose Building Division – online records search  
City of San Jose Fire Department – emailed records request  
County of Santa Clara Department of Environmental Health– emailed records request and online records search

### State

California Department of Toxic Substances Control – EnviroStor  
(<https://www.envirostor.dtsc.ca.gov/public/>)  
California Department of Toxic Substances Control – Hazardous Waste Tracking System  
([https://hwts.dtsc.ca.gov/report\\_search.cfm?id=5](https://hwts.dtsc.ca.gov/report_search.cfm?id=5))  
California Environmental Protection Agency – Regulated Site Portal  
(<https://siteportal.calepa.ca.gov/nsite/>)  
Department of Conservation – Division of Oil, Gas & Geothermal Resources  
(<https://maps.conservation.ca.gov/doggr/wellfinder/#close/-118.94276/37.10257/6>)  
State Water Resources Control Board – GeoTracker (<https://geotracker.waterboards.ca.gov/>)

### Federal

Federal Emergency Management Agency, Federal Insurance Administration, National Flood Insurance Program, Flood Insurance Rate Map No. 06085C0237H, dated May 18, 2009.  
United States Environmental Protection Agency, EPA Map of Radon Zones,  
[www.epa.gov/radon/zonemap.html](http://www.epa.gov/radon/zonemap.html)  
United States Fish and Wildlife Service, National Wetlands Inventory maps, [www.fws.gov](http://www.fws.gov)

### Publications/Consultant Reports

California Department of Water Resources, *California's groundwater*. Bulletin 118 Update, February 27, 2004.  
Shell Oil Products US, *Fuel Leak Investigation Case Closure at Shell Service Station, 1025 South Winchester Boulevard, San Jose, California*, Case No. 19-096, Santa Clara Valley Water District ID No. 07S1W22J02f, December 16, 2016.  
Helley, E. J., Graymer, R. W., Phelps, G. A., Showalter, P. K., and Wentworth, C. M., *Quaternary geology of Santa Clara Valley, Santa Clara, Alameda, and San Mateo Counties, California: A digital database*. United States Geological Survey Open-File Report 94-231, map scale 1:50,000, May 1994.  
Poland, J. F. and Ireland, R. L., *Land subsidence in the Santa Clara Valley, California as of 1982*. United States Geological Survey Professional Paper 497 F, 61 p., 1988.  
Santa Clara Valley Water District, *Standards for the construction and destruction of wells and other deep excavations in Santa Clara County*. SCVWD – IM890 (revised), 30 p., June 1989.  
United States Geological Survey, *San Jose West Quadrangle, California – Santa Clara County, 7.5-minute series topographic map*, scale 1:24,000, 2018.  
[www.realtytrac.com/property/ca/san-jose/95128/1065-s-winchester-blvd/53659223/](http://www.realtytrac.com/property/ca/san-jose/95128/1065-s-winchester-blvd/53659223/), accessed on April 15, 2021.

## Other Reports


Environmental Data Resources, Inc. (EDR):

- EDR Radius Map™ Report with GeoCheck®, 1065 South Winchester Blvd, San Jose, CA 95128, Report No. 6437848.2s, dated April 6, 2021.
  - Regulatory database information
  - Well information
  - Radon information
  - Wetlands
- Certified Sanborn® Map Report, 1065 South Winchester Blvd, San Jose, CA 95128, Report No. 6437848.3, dated April 6, 2021.
- EDR Historical Topo Map Report with QuadMatch™, 1065 South Winchester Blvd, San Jose, CA 95128, Report No. 6437848.4, dated April 6, 2021.
- The EDR-City Directory Abstract, 1065 South Winchester Blvd, San Jose, CA 95128, Report No. 6437848.5, dated April 7, 2021.
- The EDR Aerial Photo Decade Package, 1065 South Winchester Blvd, San Jose, CA 95128, Report No. 6437848.8, dated April 6, 2021.

# **APPENDIX A**

## **VICINITY AND TOPOGRAPHIC MAPS**





**Essel Environmental Consulting**  
 1035 22<sup>nd</sup> Avenue, Suite 9  
 Oakland, California 94606



**PROJECT NO.**  
 163.21001

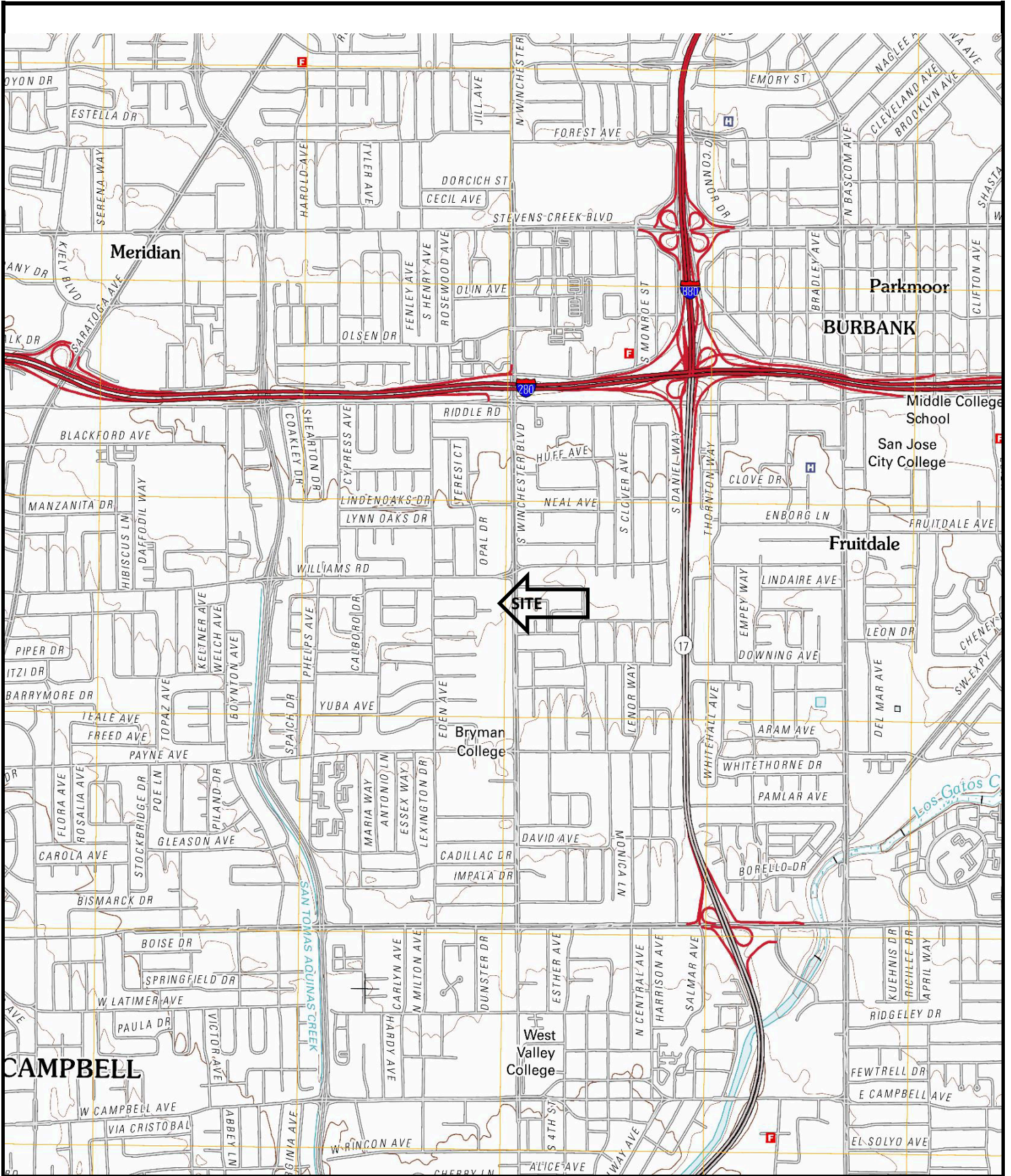
**PREPARED FOR:**  
 Yisraei, 26 LLC

**SITE VICINITY**

1065 S Winchester Blvd  
 San Jose, CA95128

**FIG. 1**





**Esсел Environmental Consulting**  
 1035 22nd Avenue, Suite 9  
 Oakland, California 94606



**PROJECT NO.**  
 163.21001

**PREPARED FOR:**  
 Yisrael, 26 LLC

**Topographic Map**

1065 S Winchester Blvd  
 San Jose, CA 95128

**FIGURE**

**2**

**APPENDIX B**

**SITE PHOTOGRAPHS**





Photograph No. 1. View of front of property.



Photograph No. 2. View of front gate and main house on property.



Photograph No. 3. View of front of property facing north.



Photograph No. 4. View of southeast property.



Photograph No. 5. View of city sewer system at front of property.



Photograph No. 6. View of dirt area serving as parking on property.





Photograph No. 7. View of rear of property.



Photograph No. 8. View of west portion of property.



Photograph No. 9. View of north side of property facing east.



Photograph No. 10. View of south side of property facing west.



Photograph No. 11. View of southwest portion of house.



Photograph No. 12. View of lower unit of house.





Photograph No. 13. View of northwest portion of house.



Photograph No. 14. View of leaking drainline at western portion of home.



Photograph No. 15. View of fluorescent light in kitchen.



Photograph No. 16. View of typical room in house.



Photograph No. 17. View of storage shed.



Photograph No. 18. View of House 3 kitchen with ACM sheet flooring and mastic.





Photograph No. 19. View of items in storage shed includes gas can and aerosols.



Photograph No. 20. View of barn on property.



Photograph No. 21. View of barn interior.



Photograph No. 22. View of refrigerator and freezer in barn.



Photograph No. 23. View of oil stain on ground in barn.



Photograph No. 24. View of outbuilding not accessible.





Photograph No. 25. View of gas meter.



Photograph No. 26. View of small concrete item on property.



Photograph No. 27. View of commercial office building south of property.



Photograph No. 28. View of residential home west of property.



Photograph No. 29. View of restaurant northeast of property.



Photograph No. 30. View of cleaners northwest of property.





Photograph No. 31. View of commercial driveway north of property.



Photograph No. 32. View of apartments east of property across S. Winchester Bl.

# **APPENDIX C**

## **USER QUESTIONNAIRE**



## ENVIRONMENTAL SITE ASSESSMENT QUESTIONNAIRE

Please complete this questionnaire to the best of your knowledge. For those questions that are not applicable, please respond with an "N/A". For questions with unknown answers please respond with "unknown".

### 1. PROPERTY INFORMATION:

Property Name: <b>A &amp; Z development</b>		
Property Address: <b>1065 S Winchester Blv</b>		
City <b>San Jose</b>	State <b>CA</b>	Zip <b>95128</b>
Assessor's Parcel Number		
Property Owner Name & Contact Information: <b>A &amp; Z development 408=921-1882</b>		
Date Property Owner Purchased: <b>Feb 2021</b>		
Key Site Manager Name & Contact Information: <b>Adam Askari and Farshad Zaghi</b>		

### 2. PROPERTY DESCRIPTION

Property Size: 33,000 Number of Building(s): 1  
 Size of Building(s): 2500 Date of Construction: unknown

Property Type: (please circle)

Multi-Family   Hotel   Mobile Home Park   Retail/Commercial   Industrial   Office

Other: residential

Previous/Historical Use of Property: residential

### 3. PREVIOUS INVESTIGATIONS

What, if any, previous environmental assessments or investigations been performed at the property:

Phase I ESAs: YES  NO  Date(s): \_\_\_\_\_

Phase II Subsurface Investigations: YES  NO  Date(s): \_\_\_\_\_

Remediation Work: YES  NO  Date(s): \_\_\_\_\_

Asbestos or Lead-Based Paint surveys: YES  NO  Date(s): \_\_\_\_\_

If yes to any, please provide copies of the environmental assessments and/or investigation reports

**4. SURROUNDING PROPERTY USES**

DIRECTION	LAND USE
North	
South	
East	
West	

**5. ENVIRONMENTAL ISSUES**

5.1 Are you aware of any potential environmental concerns associated with surrounding properties?

YES  NO

If yes, please describe: \_\_\_\_\_  
 \_\_\_\_\_

5.2 Please describe your knowledge on the past uses of the property residential

\_\_\_\_\_  
 \_\_\_\_\_

5.3 Are you aware of any Activity and Use Limitations (AULs), such as engineering controls, land use restrictions, or institutional controls that are in place at the subject property and/or have been filed or recorded in a registry under federal, tribal, state or local law? Please describe \_\_\_\_\_

not in our knowledge \_\_\_\_\_  
 \_\_\_\_\_

5.4 Please describe your current and historical knowledge on:

a) Chemicals used/stored at the property: not in our knowledge

b) Spills or other chemical releases that have taken place at the property: not in our knowledge

c) Environmental cleanups that have taken place at the property not in our knowledge



**6. UTILITIES & SERVICES**

Please provide the name of the utility or contractor providing the following:

Electric PGE  
 Gas PGE  
 Potable Water \_\_\_\_\_

Sanitary Sewer CITY OF SAN JOSE  
 Bio-hazardous Waste \_\_\_\_\_  
 Elevator Maintenance \_\_\_\_\_

Used Grease \_\_\_\_\_  
 Hazardous Waste \_\_\_\_\_

**7. ON SITE OPERATIONS**

Are you aware of any of the following conditions, either past or present, on the property?		
Condition	Response	If yes, please describe
1. Stored Chemicals	<input type="checkbox"/> Yes <input checked="" type="checkbox"/> No	
2. Underground Storage Tanks	<input type="checkbox"/> Yes <input checked="" type="checkbox"/> No	
3. Aboveground Storage Tanks	<input type="checkbox"/> Yes <input checked="" type="checkbox"/> No	
4. Spills or Releases	<input type="checkbox"/> Yes <input checked="" type="checkbox"/> No	
5. Dump Areas/Landfills	<input type="checkbox"/> Yes <input checked="" type="checkbox"/> No	
6. Waste Treatment Systems	<input type="checkbox"/> Yes <input checked="" type="checkbox"/> No	
7. Clarifiers/Separators	<input type="checkbox"/> Yes <input checked="" type="checkbox"/> No	
8. Vents/Odors	<input type="checkbox"/> Yes <input checked="" type="checkbox"/> No	
9. Floor Drains/Sumps	<input type="checkbox"/> Yes <input checked="" type="checkbox"/> No	
10. Stained Soil	<input type="checkbox"/> Yes <input checked="" type="checkbox"/> No	
11. Electrical Transformers	<input type="checkbox"/> Yes <input checked="" type="checkbox"/> No	
12. Hydraulic Lifts/Elevators	<input type="checkbox"/> Yes <input checked="" type="checkbox"/> No	
13. Dry Cleaning Operations	<input type="checkbox"/> Yes <input checked="" type="checkbox"/> No	
14. Oil/Gas/Water/Monitoring Wells	<input type="checkbox"/> Yes <input checked="" type="checkbox"/> No	
15. Environmental Permits	<input type="checkbox"/> Yes <input checked="" type="checkbox"/> No	

**8. ENVIRONMENTAL LIENS AND LIMITATIONS**

7.1	Are there any environmental liens filed or recorded against the property (40 CFR 312.25)	YES <input type="checkbox"/>	NO <input checked="" type="checkbox"/>
7.2	Are you aware of any environmental cleanup liens against the property that have been filed or recorded under federal, tribal, state or local law?  If yes, please provide details and copies of supporting documents:	YES <input type="checkbox"/>	NO <input checked="" type="checkbox"/>


<p>7.3 Are you aware of any Activity and Use Limitations, such as engineering controls, land use restrictions or institutional controls in place at the property and/or have been filed or recorded in a registry under federal, tribal, state or local law?</p> <p>If yes, please provide details and copies of supporting documents:</p>	<p>YES <input type="checkbox"/></p>	<p>NO <input checked="" type="checkbox"/></p>
<p>7.4 Do you have any specialized knowledge or experience related to the handling, storage and or use of hazardous materials and/or hazardous waste at the subject property and/or nearby properties?</p> <p>If yes, please provide details and copies of supporting documents:</p>	<p>YES <input type="checkbox"/></p>	<p>NO <input checked="" type="checkbox"/></p>
<p>7.5 Does the purchase price being paid for the property reflect the fair market value of the property?</p> <p>If not, have you consider that the lower purchase price is because the presence of contamination is unknown, or believed to be present at the property?</p> <p>If you determine that the presence of contamination is believed to be the reason for the low purchase price, please provide details and copies of supporting documents.</p>	<p>YES <input type="checkbox"/></p>	<p>NO <input checked="" type="checkbox"/></p>
	<p>YES <input type="checkbox"/></p>	<p>NO <input checked="" type="checkbox"/></p>
	<p>YES <input type="checkbox"/></p>	<p>NO <input checked="" type="checkbox"/></p>

**9. COMMONLY KNOWN OR REASONABLY ASCERTAINABLE INFORMATION ABOUT THE PROPERTY**

<p>8.1 Are you aware of commonly known or reasonably ascertainable information (i.e. former land uses) about the property that would help an environmental professional identify conditions that indicate a release or threatened release of hazardous materials?</p> <p>If yes, please provide details and if possible copies of supporting documents:</p>	<p>YES <input type="checkbox"/></p>	<p>NO <input checked="" type="checkbox"/></p>
---	---	---

<p>8.2 Do you know of specific chemicals that are present, or were once present, at the property?</p> <p>If yes, please provide details and if possible copies of supporting documents:</p>	<p>YES <input type="checkbox"/></p>	<p>NO <input checked="" type="checkbox"/></p>
<p>8.3 Do you know of any spill or other chemical release that has taken place at the property?</p> <p>If yes, please provide details and if possible copies of supporting documents:</p>	<p>YES <input type="checkbox"/></p>	<p>NO <input checked="" type="checkbox"/></p>
<p>8.4 Do you know of any environmental cleanup that has taken place at the property?</p> <p>If yes, please provide details and if possible copies of supporting documents:</p>	<p>YES <input type="checkbox"/></p>	<p>NO <input checked="" type="checkbox"/></p>

**COMPLETED BY**

<p>Signature </p>	<p>Date <b>4-13-2021</b></p>
<p>Printed Name <b>Adam Askari&amp;Farshad Zaghi</b></p>	<p>Relation to Subject Property <b>owners</b></p>
<p>Email address: <b>dradamaskari@gmail.com</b></p>	<p>Phone Number: <b>408-9211882</b></p>

# **APPENDIX D**

**ENVIRONMENTAL LIEN AND AUL SEARCH  
Not Included**



# **APPENDIX E**

## **AERIAL PHOTOGRAPHS**



**1065 South Winchester Boulevard**

1065 South Winchester Boulevard

San Jose, CA 95117

Inquiry Number: 6437848.8

April 06, 2021

## The EDR Aerial Photo Decade Package



6 Armstrong Road, 4th floor  
Shelton, CT 06484  
Toll Free: 800.352.0050  
[www.edrnet.com](http://www.edrnet.com)

# EDR Aerial Photo Decade Package

04/06/21

**Site Name:**

1065 South Winchester Boulev  
1065 South Winchester Boulev  
San Jose, CA 95117  
EDR Inquiry # 6437848.8

**Client Name:**

Essel Technology Services  
1035 22nd Ave Suite 9  
Oakland, CA 94606  
Contact: Marc Belanich



Environmental Data Resources, Inc. (EDR) Aerial Photo Decade Package is a screening tool designed to assist environmental professionals in evaluating potential liability on a target property resulting from past activities. EDR's professional researchers provide digitally reproduced historical aerial photographs, and when available, provide one photo per decade.

**Search Results:**

<u>Year</u>	<u>Scale</u>	<u>Details</u>	<u>Source</u>
2016	1"=500'	Flight Year: 2016	USDA/NAIP
2012	1"=500'	Flight Year: 2012	USDA/NAIP
2009	1"=500'	Flight Year: 2009	USDA/NAIP
2006	1"=500'	Flight Year: 2006	USDA/NAIP
1998	1"=500'	Flight Date: September 06, 1998	USDA
1993	1"=500'	Acquisition Date: June 14, 1993	USGS/DOQQ
1982	1"=500'	Flight Date: July 05, 1982	USDA
1974	1"=500'	Flight Date: July 12, 1974	USGS
1968	1"=500'	Flight Date: June 14, 1968	USGS
1963	1"=500'	Flight Date: June 23, 1963	EDR Proprietary Aerial Viewpoint
1956	1"=500'	Flight Date: June 09, 1956	USDA
1950	1"=500'	Flight Date: April 01, 1950	USDA
1948	1"=500'	Flight Date: September 26, 1948	USDA
1939	1"=500'	Flight Date: July 31, 1939	USDA

**When delivered electronically by EDR, the aerial photo images included with this report are for ONE TIME USE ONLY. Further reproduction of these aerial photo images is prohibited without permission from EDR. For more information contact your EDR Account Executive.**

**Disclaimer - Copyright and Trademark Notice**

This Report contains certain information obtained from a variety of public and other sources reasonably available to Environmental Data Resources, Inc. It cannot be concluded from this Report that coverage information for the target and surrounding properties does not exist from other sources. NO WARRANTY EXPRESSED OR IMPLIED, IS MADE WHATSOEVER IN CONNECTION WITH THIS REPORT. ENVIRONMENTAL DATA RESOURCES, INC. SPECIFICALLY DISCLAIMS THE MAKING OF ANY SUCH WARRANTIES, INCLUDING WITHOUT LIMITATION, MERCHANTABILITY OR FITNESS FOR A PARTICULAR USE OR PURPOSE. ALL RISK IS ASSUMED BY THE USER. IN NO EVENT SHALL ENVIRONMENTAL DATA RESOURCES, INC. BE LIABLE TO ANYONE, WHETHER ARISING OUT OF ERRORS OR OMISSIONS, NEGLIGENCE, ACCIDENT OR ANY OTHER CAUSE, FOR ANY LOSS OF DAMAGE, INCLUDING, WITHOUT LIMITATION, SPECIAL, INCIDENTAL, CONSEQUENTIAL, OR EXEMPLARY DAMAGES. ANY LIABILITY ON THE PART OF ENVIRONMENTAL DATA RESOURCES, INC. IS STRICTLY LIMITED TO A REFUND OF THE AMOUNT PAID FOR THIS REPORT. Purchaser accepts this Report "AS IS". Any analyses, estimates, ratings, environmental risk levels or risk codes provided in this Report are provided for illustrative purposes only, and are not intended to provide, nor should they be interpreted as providing any facts regarding, or prediction or forecast of, any environmental risk for any property. Only a Phase I Environmental Site Assessment performed by an environmental professional can provide information regarding the environmental risk for any property. Additionally, the information provided in this Report is not to be construed as legal advice.

Copyright 2021 by Environmental Data Resources, Inc. All rights reserved. Reproduction in any media or format, in whole or in part, of any report or map of Environmental Data Resources, Inc., or its affiliates, is prohibited without prior written permission.

EDR and its logos (including Sanborn and Sanborn Map) are trademarks of Environmental Data Resources, Inc. or its affiliates. All other trademarks used herein are the property of their respective owners.





INQUIRY #: 6437848.8

YEAR: 2016

— = 500'







INQUIRY #: 6437848.8

YEAR: 2012

— = 500'







INQUIRY #: 6437848.8

YEAR: 2009

— = 500'








INQUIRY #: 6437848.8

YEAR: 2006

— = 500'







INQUIRY #: 6437848.8

YEAR: 1998

 = 500'







INQUIRY #: 6437848.8

YEAR: 1993

 = 500'







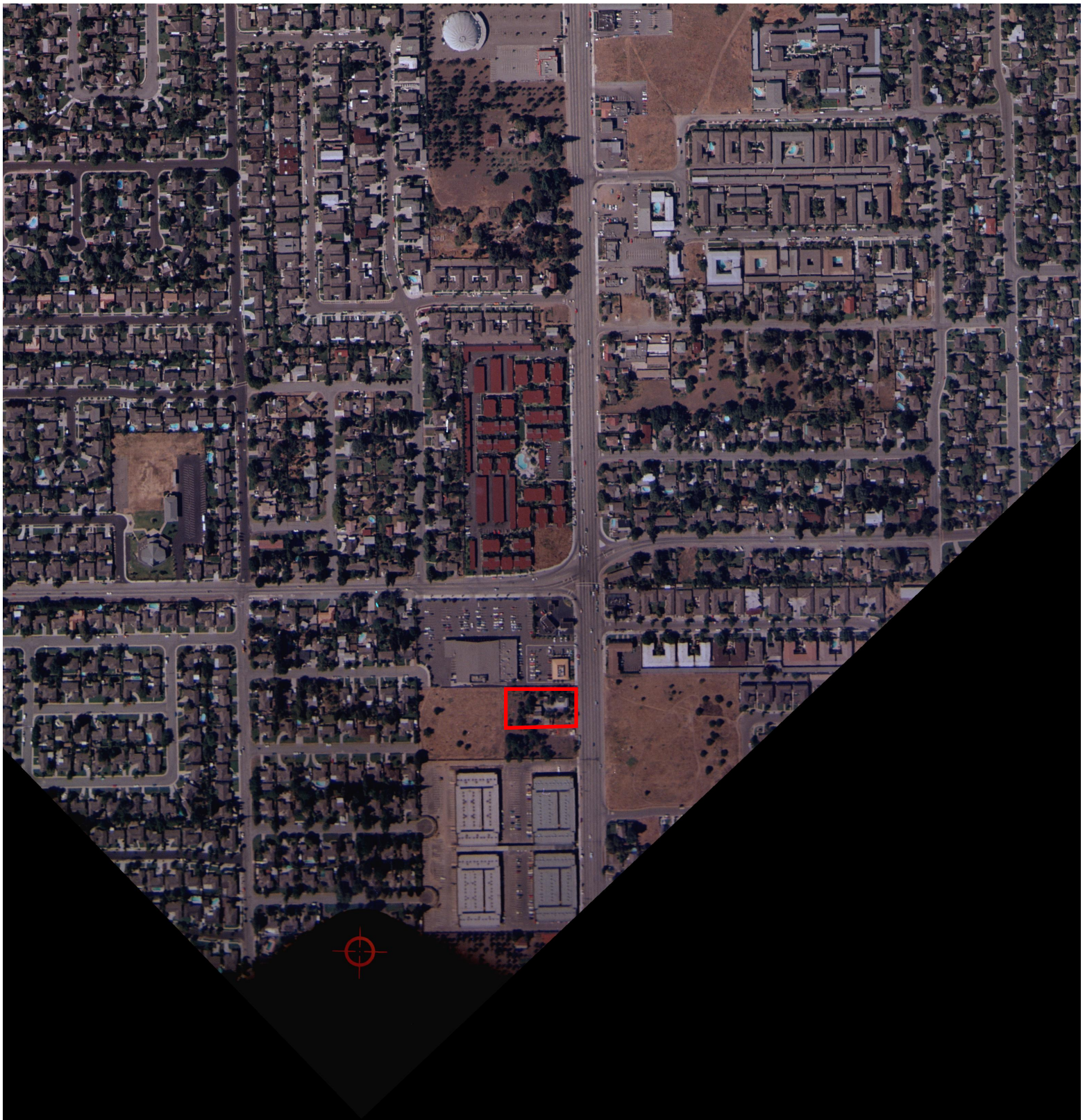
INQUIRY #: 6437848.8

YEAR: 1982

— = 500'







INQUIRY #: 6437848.8

YEAR: 1974

— = 500'







INQUIRY #: 6437848.8

YEAR: 1968

— = 500'







INQUIRY #: 6437848.8

YEAR: 1963

— = 500'



KODAK EXPERIM





INQUIRY #: 6437848.8

YEAR: 1956

— = 500'







INQUIRY #: 6437848.8

YEAR: 1950

 = 500'







INQUIRY #: 6437848.8

YEAR: 1948

— = 500'







INQUIRY #: 6437848.8

YEAR: 1939

— = 500'





**APPENDIX F**

**TOPOGRAPHIC MAPS**

1065 South Winchester Boulevard

1065 South Winchester Boulevard

San Jose, CA 95117

Inquiry Number: 6437848.4

April 06, 2021

# EDR Historical Topo Map Report

with QuadMatch™



6 Armstrong Road, 4th floor  
Shelton, CT 06484  
Toll Free: 800.352.0050  
[www.edrnet.com](http://www.edrnet.com)

# EDR Historical Topo Map Report

04/06/21

**Site Name:**

1065 South Winchester Boulev  
1065 South Winchester Boulev  
San Jose, CA 95117  
EDR Inquiry # 6437848.4

**Client Name:**

Essel Technology Services  
1035 22nd Ave Suite 9  
Oakland, CA 94606  
Contact: Marc Belanich



EDR Topographic Map Library has been searched by EDR and maps covering the target property location as provided by Essel Technology Services were identified for the years listed below. EDR's Historical Topo Map Report is designed to assist professionals in evaluating potential liability on a target property resulting from past activities. EDR's Historical Topo Map Report includes a search of a collection of public and private color historical topographic maps, dating back to the late 1800s.

**Search Results:****Coordinates:**

<b>P.O.#</b>	163.21001	<b>Latitude:</b>	37.307595 37° 18' 27" North
<b>Project:</b>	1065 S Winchester	<b>Longitude:</b>	-121.950701 -121° 57' 3" West
		<b>UTM Zone:</b>	Zone 10 North
		<b>UTM X Meters:</b>	592986.46
		<b>UTM Y Meters:</b>	4129511.87
		<b>Elevation:</b>	161.00' above sea level

**Maps Provided:**

2012	1889
1980	
1973	
1968	
1961	
1953	
1899	
1897	

**Disclaimer - Copyright and Trademark Notice**

This Report contains certain information obtained from a variety of public and other sources reasonably available to Environmental Data Resources, Inc. It cannot be concluded from this Report that coverage information for the target and surrounding properties does not exist from other sources. NO WARRANTY EXPRESSED OR IMPLIED, IS MADE WHATSOEVER IN CONNECTION WITH THIS REPORT. ENVIRONMENTAL DATA RESOURCES, INC. SPECIFICALLY DISCLAIMS THE MAKING OF ANY SUCH WARRANTIES, INCLUDING WITHOUT LIMITATION, MERCHANTABILITY OR FITNESS FOR A PARTICULAR USE OR PURPOSE. ALL RISK IS ASSUMED BY THE USER. IN NO EVENT SHALL ENVIRONMENTAL DATA RESOURCES, INC. BE LIABLE TO ANYONE, WHETHER ARISING OUT OF ERRORS OR OMISSIONS, NEGLIGENCE, ACCIDENT OR ANY OTHER CAUSE, FOR ANY LOSS OF DAMAGE, INCLUDING, WITHOUT LIMITATION, SPECIAL, INCIDENTAL, CONSEQUENTIAL, OR EXEMPLARY DAMAGES. ANY LIABILITY ON THE PART OF ENVIRONMENTAL DATA RESOURCES, INC. IS STRICTLY LIMITED TO A REFUND OF THE AMOUNT PAID FOR THIS REPORT. Purchaser accepts this Report "AS IS". Any analyses, estimates, ratings, environmental risk levels or risk codes provided in this Report are provided for illustrative purposes only, and are not intended to provide, nor should they be interpreted as providing any facts regarding, or prediction or forecast of, any environmental risk for any property. Only a Phase I Environmental Site Assessment performed by an environmental professional can provide information regarding the environmental risk for any property. Additionally, the information provided in this Report is not to be construed as legal advice.

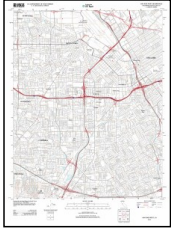
Copyright 2021 by Environmental Data Resources, Inc. All rights reserved. Reproduction in any media or format, in whole or in part, of any report or map of Environmental Data Resources, Inc., or its affiliates, is prohibited without prior written permission.

EDR and its logos (including Sanborn and Sanborn Map) are trademarks of Environmental Data Resources, Inc. or its affiliates. All other trademarks used herein are the property of their respective owners.

## **Topo Sheet Key**

This EDR Topo Map Report is based upon the following USGS topographic map sheets.

### **2012 Source Sheets**



San Jose West  
2012  
7.5-minute, 24000

### **1980 Source Sheets**



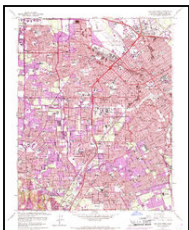
San Jose West  
1980  
7.5-minute, 24000  
Aerial Photo Revised 1979

### **1973 Source Sheets**



San Jose West  
1973  
7.5-minute, 24000  
Aerial Photo Revised 1973

### **1968 Source Sheets**

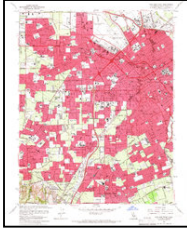


San Jose West  
1968  
7.5-minute, 24000  
Aerial Photo Revised 1968

## **Topo Sheet Key**

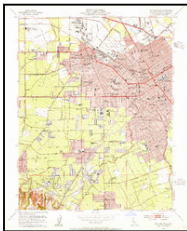
This EDR Topo Map Report is based upon the following USGS topographic map sheets.

### **1961 Source Sheets**



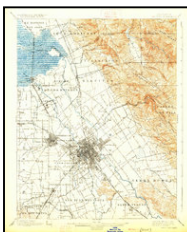
San Jose West  
1961  
7.5-minute, 24000  
Aerial Photo Revised 1960

### **1953 Source Sheets**



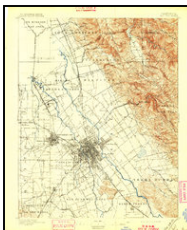
San Jose West  
1953  
7.5-minute, 24000  
Aerial Photo Revised 1948

### **1899 Source Sheets**



San Jose  
1899  
15-minute, 62500

### **1897 Source Sheets**



San Jose  
1897  
15-minute, 62500



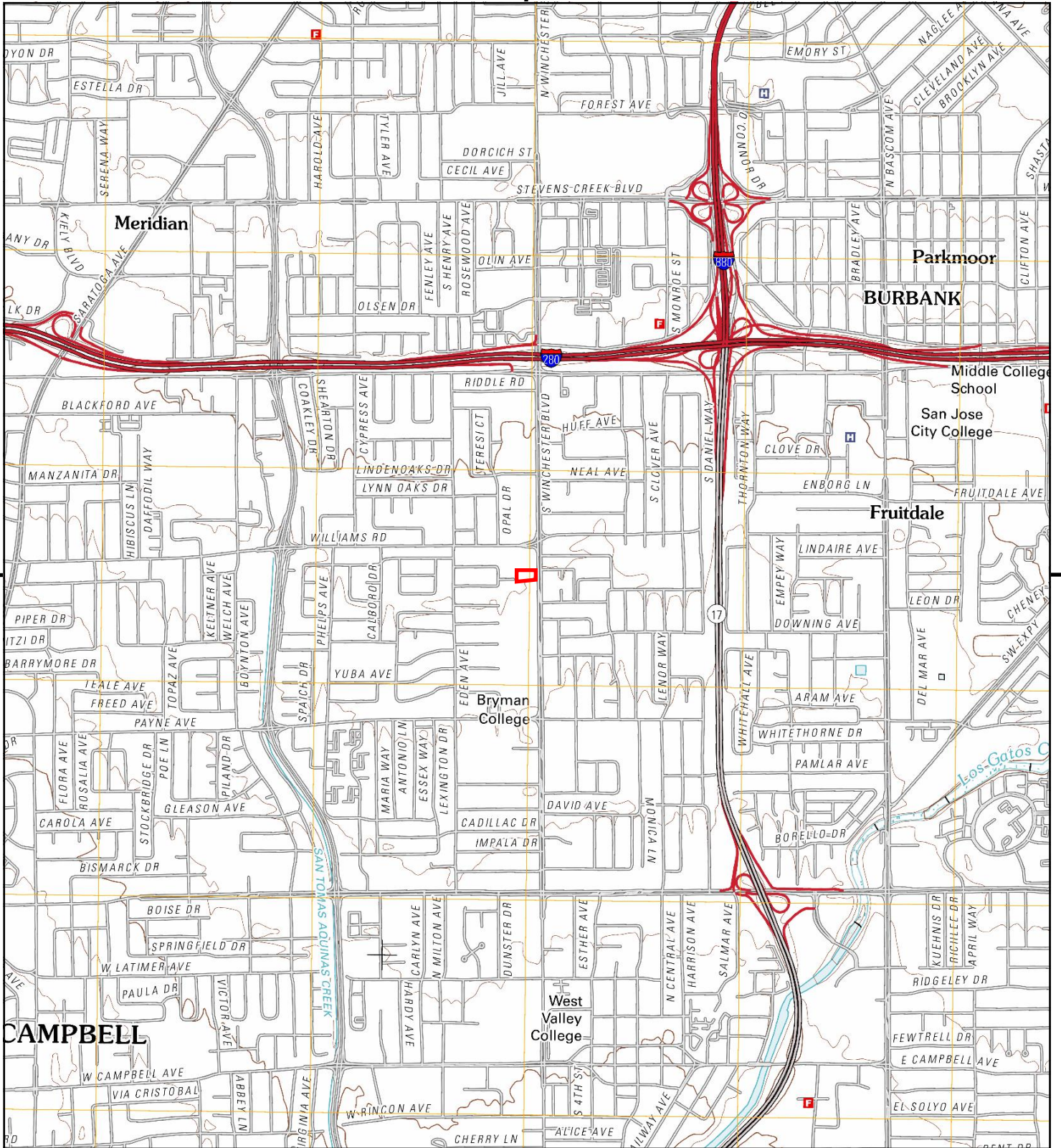
## ***Topo Sheet Key***

This EDR Topo Map Report is based upon the following USGS topographic map sheets.

### **1889 Source Sheets**



San Jose  
1889  
15-minute, 62500



This report includes information from the following map sheet(s).

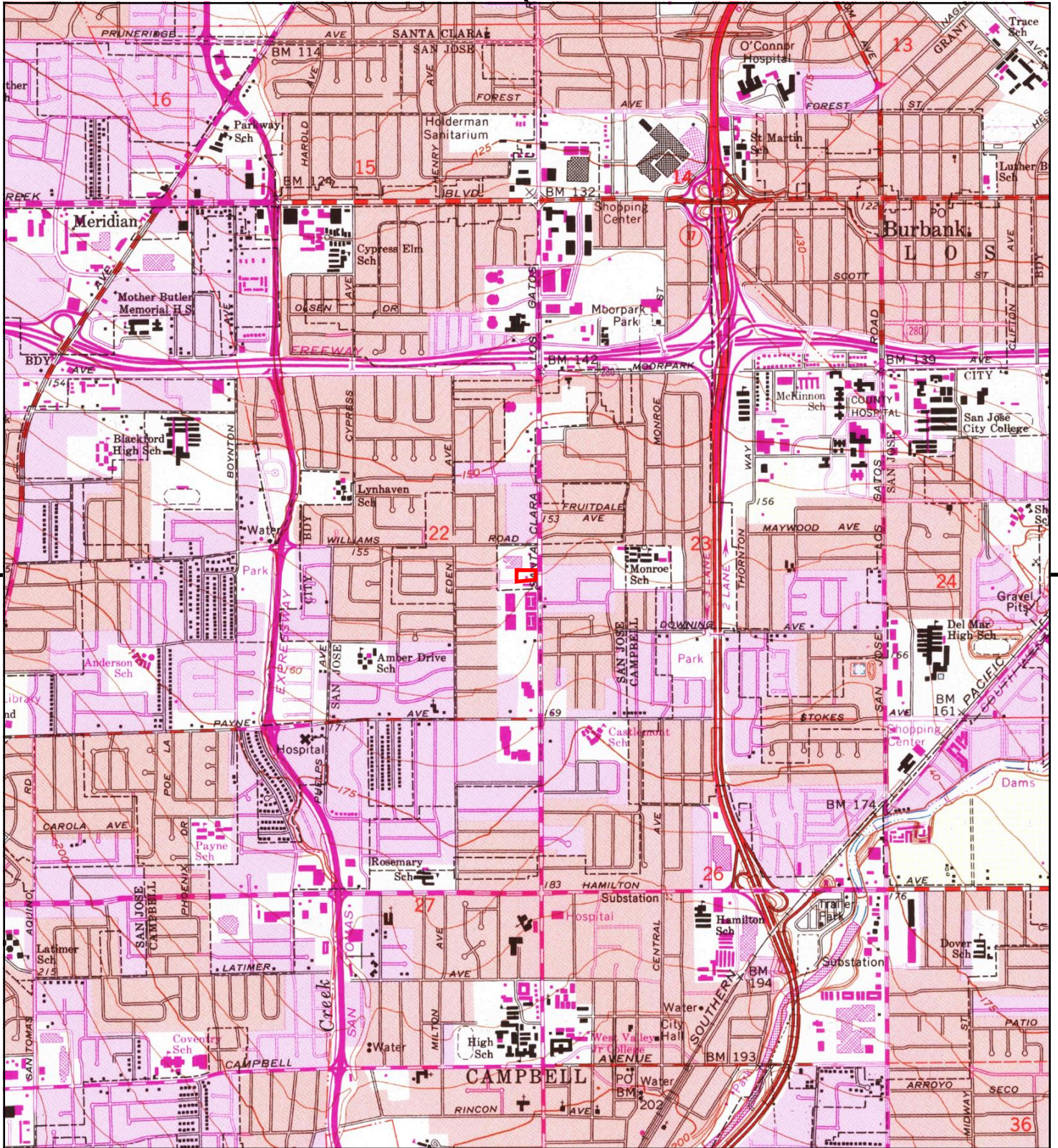


TP, San Jose West, 2012, 7.5-minute

**SITE NAME:** 1065 South Winchester Boulevard  
**ADDRESS:** 1065 South Winchester Boulevard  
 San Jose, CA 95117  
**CLIENT:** Essel Technology Services







This report includes information from the following map sheet(s).

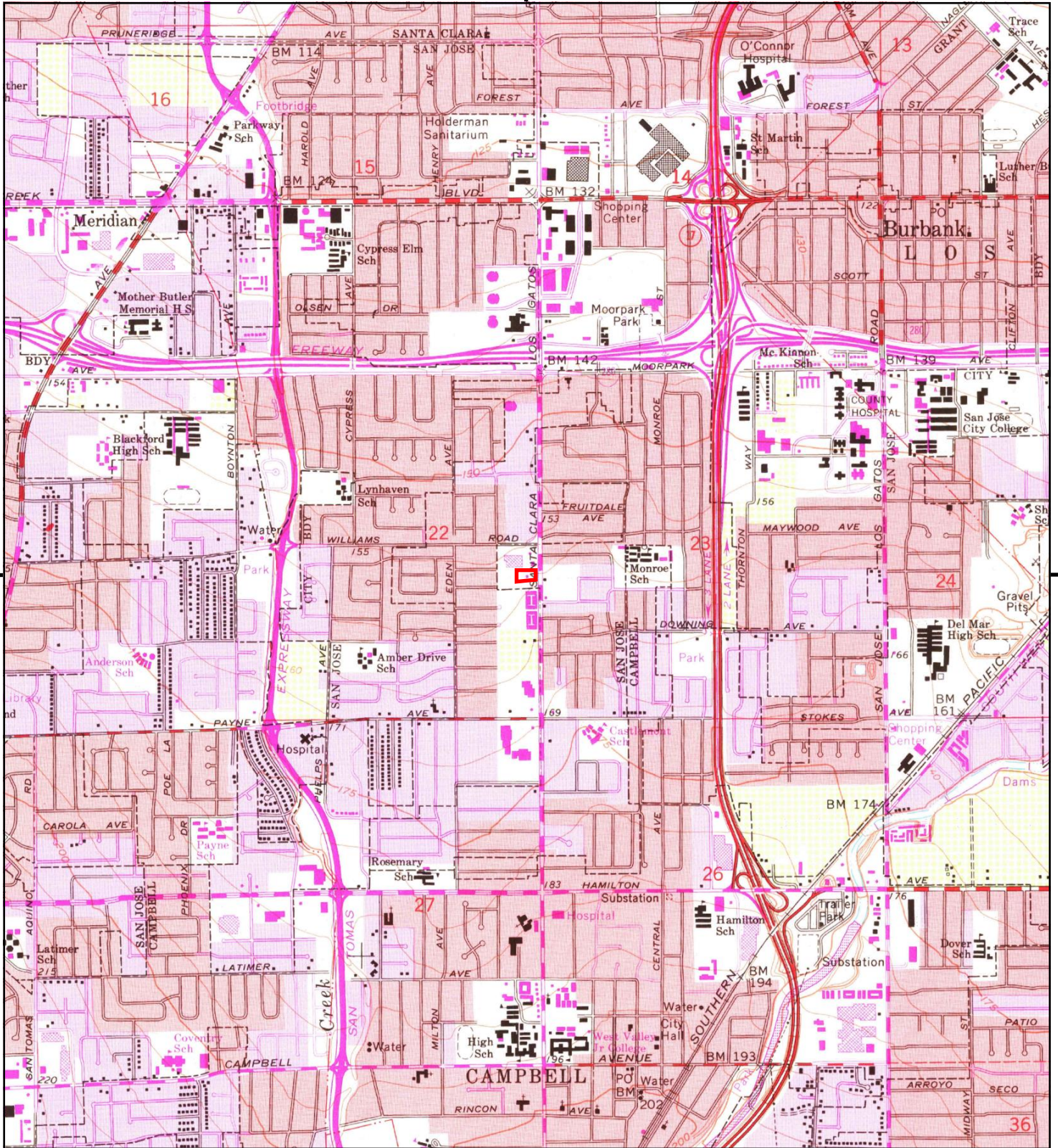


TP, San Jose West, 1980, 7.5-minute

SITE NAME: 1065 South Winchester Boulevard  
 ADDRESS: 1065 South Winchester Boulevard  
 San Jose, CA 95117  
 CLIENT: Essel Technology Services







This report includes information from the following map sheet(s).

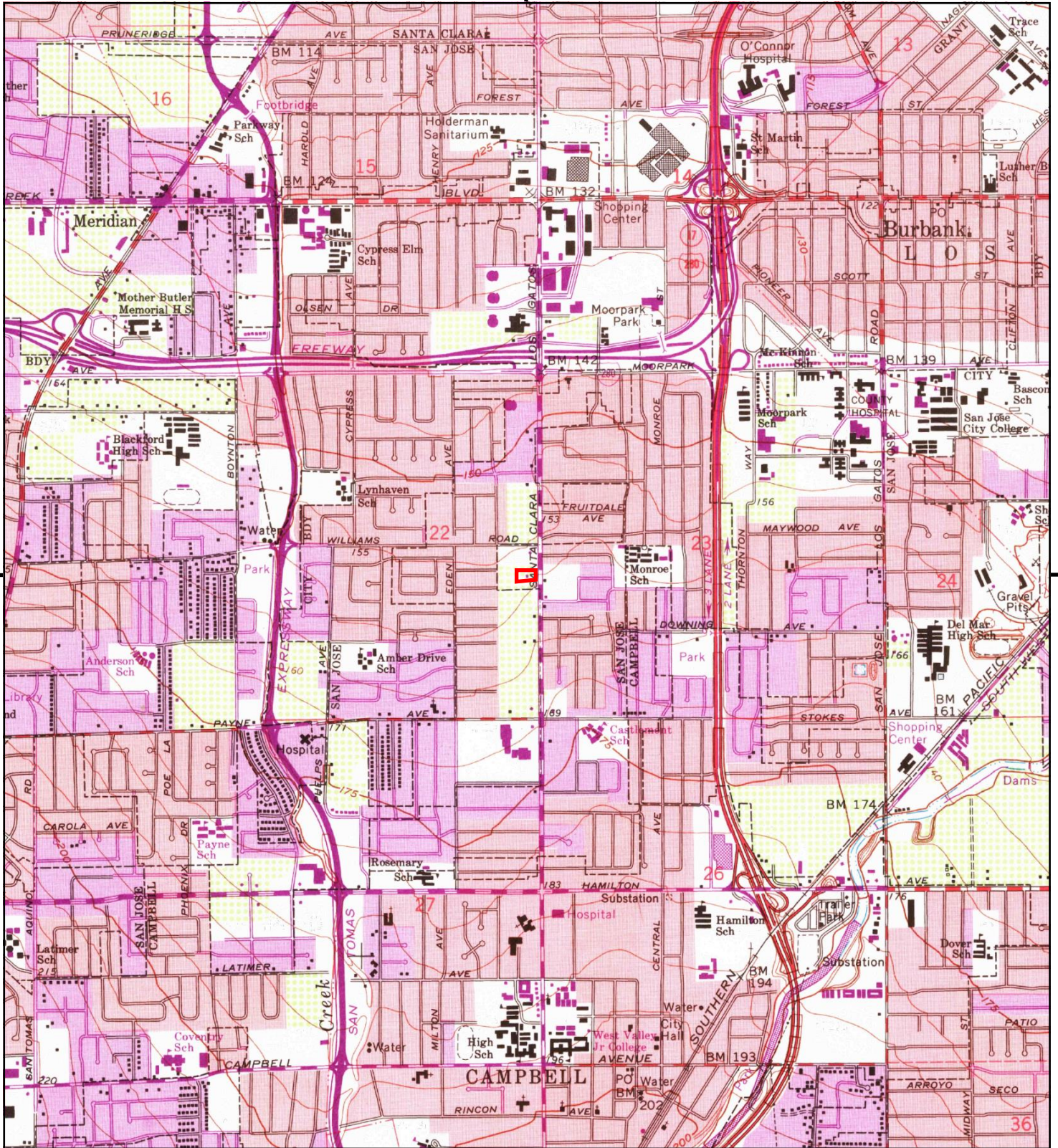


TP, San Jose West, 1973, 7.5-minute

SITE NAME: 1065 South Winchester Boulevard  
 ADDRESS: 1065 South Winchester Boulevard  
 San Jose, CA 95117  
 CLIENT: Essel Technology Services







This report includes information from the following map sheet(s).

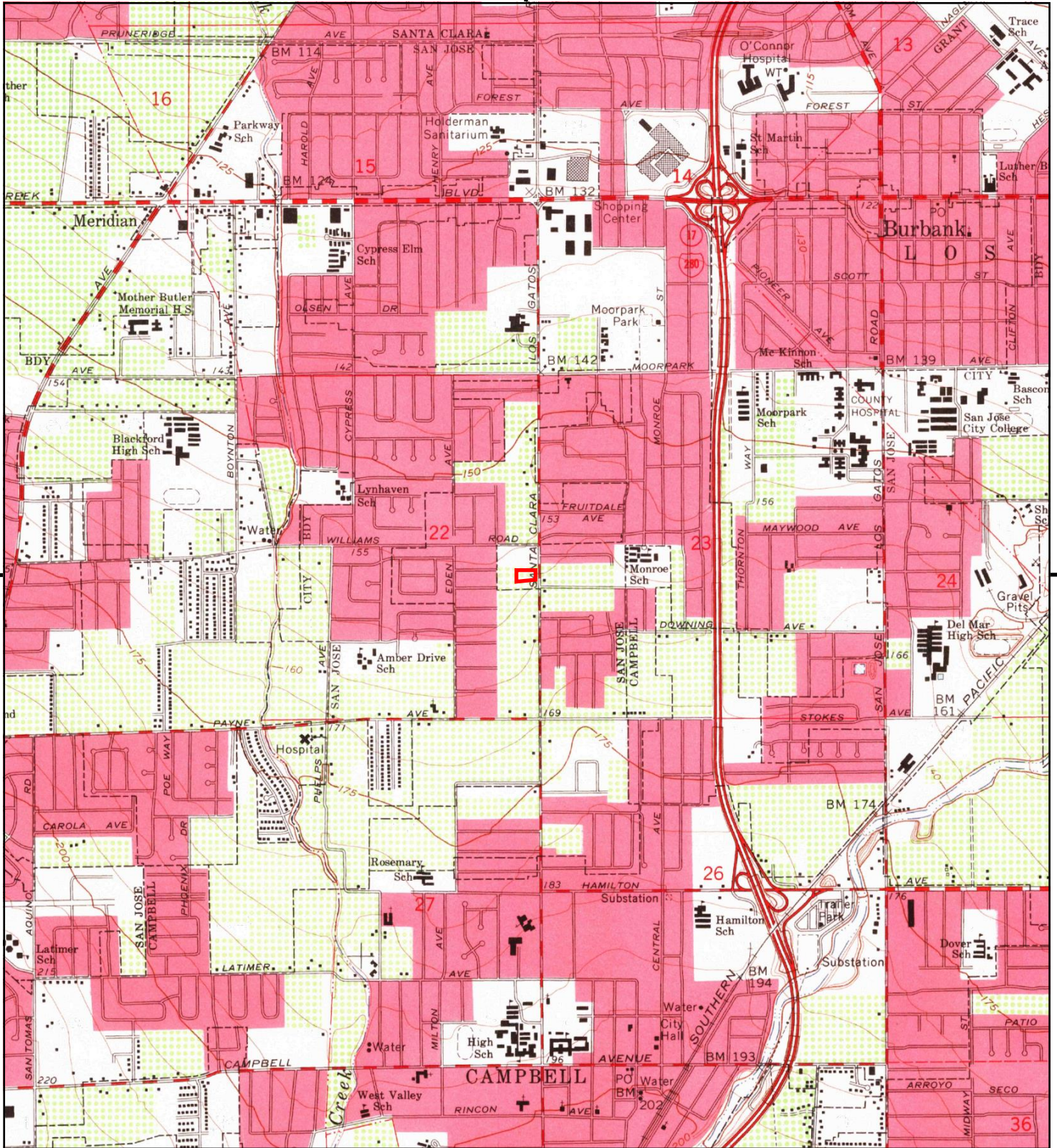


TP, San Jose West, 1968, 7.5-minute

SITE NAME: 1065 South Winchester Boulevard  
 ADDRESS: 1065 South Winchester Boulevard  
 San Jose, CA 95117  
 CLIENT: Essel Technology Services







This report includes information from the following map sheet(s).

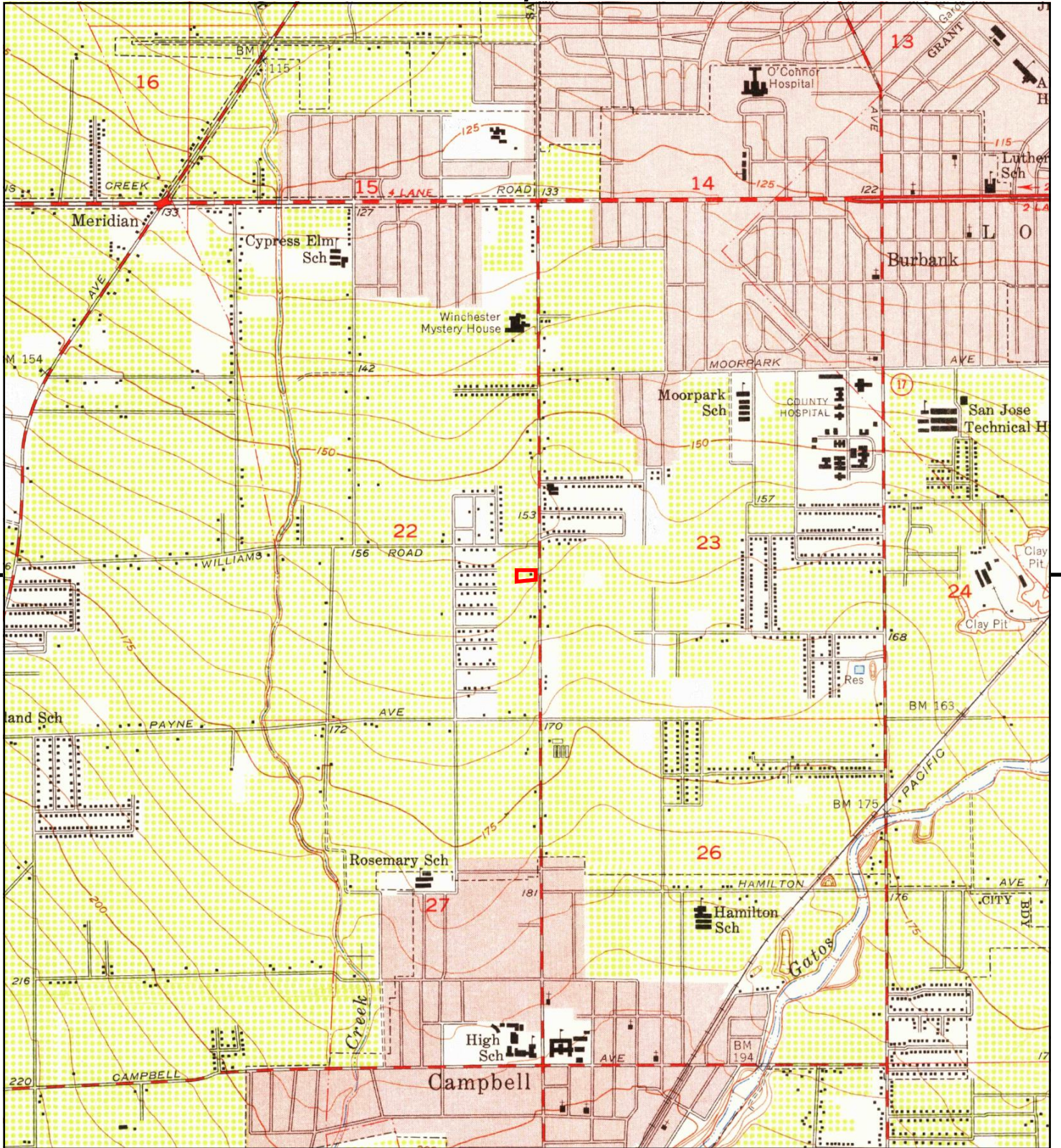


TP, San Jose West, 1961, 7.5-minute

SITE NAME: 1065 South Winchester Boulevard  
 ADDRESS: 1065 South Winchester Boulevard  
 San Jose, CA 95117  
 CLIENT: Essel Technology Services







This report includes information from the following map sheet(s).

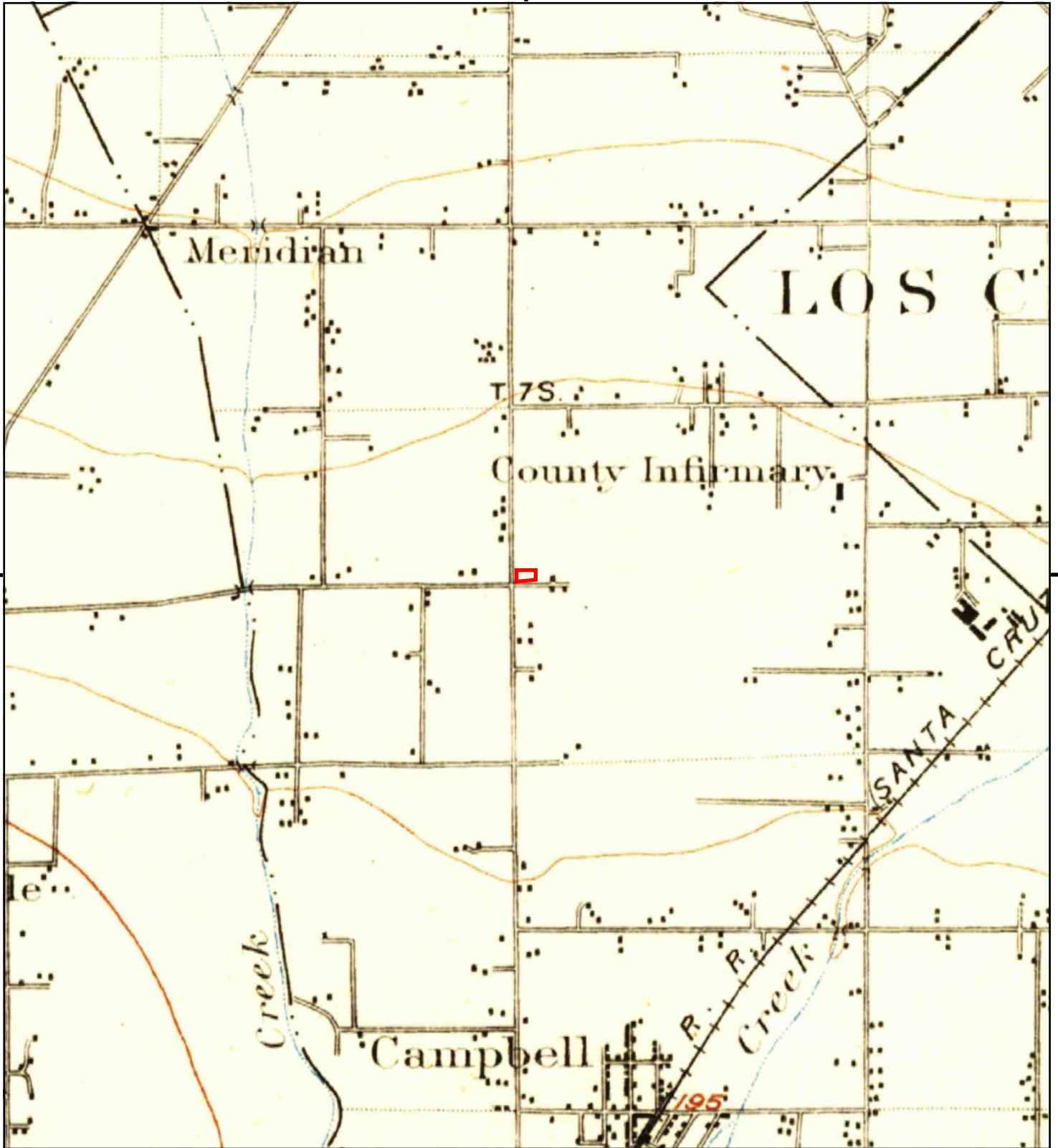


TP, San Jose West, 1953, 7.5-minute

**SITE NAME:** 1065 South Winchester Boulevard  
**ADDRESS:** 1065 South Winchester Boulevard  
 San Jose, CA 95117  
**CLIENT:** Essel Technology Services







This report includes information from the following map sheet(s).

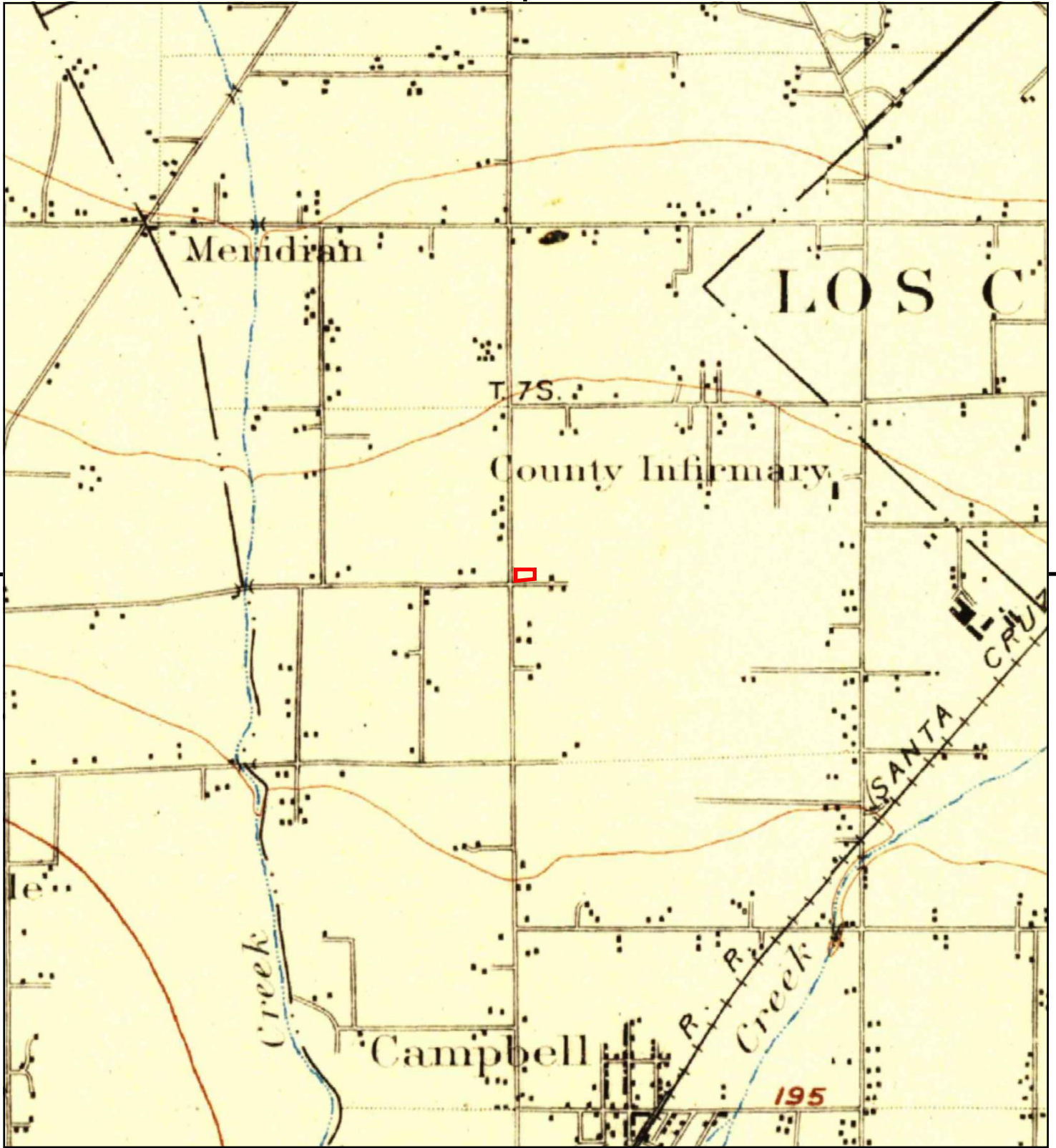


TP, San Jose, 1899, 15-minute

SITE NAME: 1065 South Winchester Boulevard  
 ADDRESS: 1065 South Winchester Boulevard  
 San Jose, CA 95117  
 CLIENT: Essel Technology Services







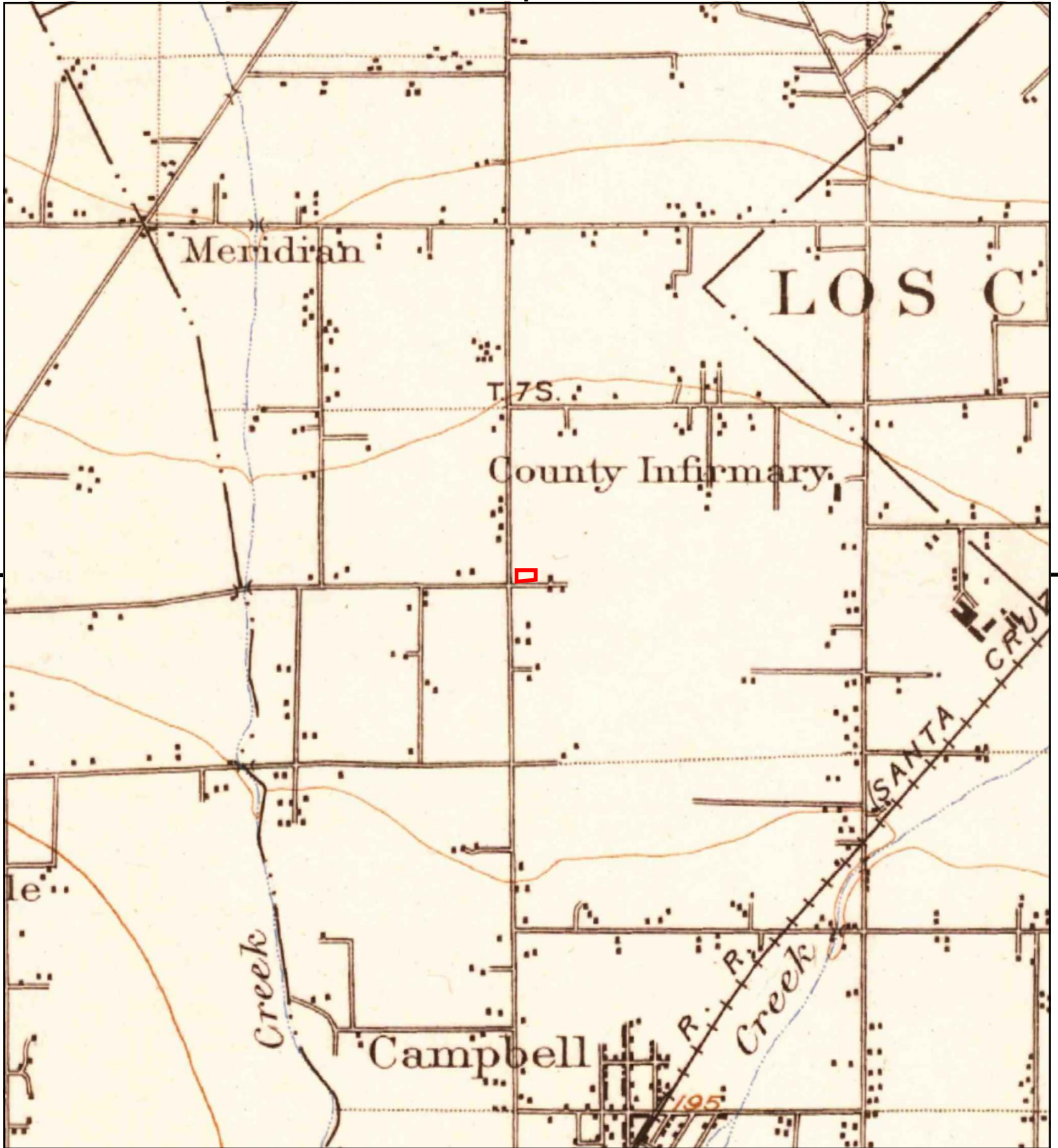
This report includes information from the following map sheet(s).



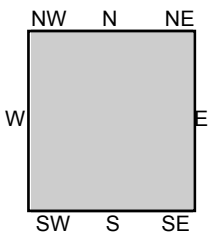
TP, San Jose, 1897, 15-minute

SITE NAME: 1065 South Winchester Boulevard  
 ADDRESS: 1065 South Winchester Boulevard  
 San Jose, CA 95117  
 CLIENT: Essel Technology Services





This report includes information from the following map sheet(s).



TP, San Jose, 1889, 15-minute

SITE NAME: 1065 South Winchester Boulevard  
 ADDRESS: 1065 South Winchester Boulevard  
 San Jose, CA 95117  
 CLIENT: Essel Technology Services





# **APPENDIX G**

## **CERTIFIED SANBORN MAP REPORT**

1065 South Winchester Boulevard

1065 South Winchester Boulevard

San Jose, CA 95117

Inquiry Number: 6437848.3

April 06, 2021

## Certified Sanborn® Map Report



6 Armstrong Road, 4th floor  
Shelton, CT 06484  
Toll Free: 800.352.0050  
[www.edrnet.com](http://www.edrnet.com)



# Certified Sanborn® Map Report

04/06/21

**Site Name:**

1065 South Winchester Boulevard  
1065 South Winchester Boulevard  
San Jose, CA 95117  
EDR Inquiry # 6437848.3

**Client Name:**

Essel Technology Services  
1035 22nd Ave Suite 9  
Oakland, CA 94606  
Contact: Marc Belanich



The Sanborn Library has been searched by EDR and maps covering the target property location as provided by Essel Technology Services were identified for the years listed below. The Sanborn Library is the largest, most complete collection of fire insurance maps. The collection includes maps from Sanborn, Bromley, Perris & Browne, Hopkins, Barlow, and others. Only Environmental Data Resources Inc. (EDR) is authorized to grant rights for commercial reproduction of maps by the Sanborn Library LLC, the copyright holder for the collection. Results can be authenticated by visiting [www.edrnet.com/sanborn](http://www.edrnet.com/sanborn).

The Sanborn Library is continually enhanced with newly identified map archives. This report accesses all maps in the collection as of the day this report was generated.

**Certified Sanborn Results:**

**Certification #** 9452-4D60-9005  
**PO #** 163.21001  
**Project** 1065 S Winchester

**UNMAPPED PROPERTY**

This report certifies that the complete holdings of the Sanborn Library, LLC collection have been searched based on client supplied target property information, and fire insurance maps covering the target property were not found.



Sanborn® Library search results

Certification #: 9452-4D60-9005

The Sanborn Library includes more than 1.2 million fire insurance maps from Sanborn, Bromley, Perris & Browne, Hopkins, Barlow and others which track historical property usage in approximately 12,000 American cities and towns. Collections searched:

- Library of Congress
- University Publications of America
- EDR Private Collection

*The Sanborn Library LLC Since 1866™*

**Limited Permission To Make Copies**

Essel Technology Services (the client) is permitted to make up to FIVE photocopies of this Sanborn Map transmittal and each fire insurance map accompanying this report solely for the limited use of its customer. No one other than the client is authorized to make copies. Upon request made directly to an EDR Account Executive, the client may be permitted to make a limited number of additional photocopies. This permission is conditioned upon compliance by the client, its customer and their agents with EDR's copyright policy; a copy of which is available upon request.

**Disclaimer - Copyright and Trademark Notice**

This Report contains certain information obtained from a variety of public and other sources reasonably available to Environmental Data Resources, Inc. It cannot be concluded from this Report that coverage information for the target and surrounding properties does not exist from other sources. NO WARRANTY EXPRESSED OR IMPLIED, IS MADE WHATSOEVER IN CONNECTION WITH THIS REPORT. ENVIRONMENTAL DATA RESOURCES, INC. SPECIFICALLY DISCLAIMS THE MAKING OF ANY SUCH WARRANTIES, INCLUDING WITHOUT LIMITATION, MERCHANTABILITY OR FITNESS FOR A PARTICULAR USE OR PURPOSE. ALL RISK IS ASSUMED BY THE USER. IN NO EVENT SHALL ENVIRONMENTAL DATA RESOURCES, INC. BE LIABLE TO ANYONE, WHETHER ARISING OUT OF ERRORS OR OMISSIONS, NEGLIGENCE, ACCIDENT OR ANY OTHER CAUSE, FOR ANY LOSS OF DAMAGE, INCLUDING, WITHOUT LIMITATION, SPECIAL, INCIDENTAL, CONSEQUENTIAL, OR EXEMPLARY DAMAGES. ANY LIABILITY ON THE PART OF ENVIRONMENTAL DATA RESOURCES, INC. IS STRICTLY LIMITED TO A REFUND OF THE AMOUNT PAID FOR THIS REPORT. Purchaser accepts this Report "AS IS". Any analyses, estimates, ratings, environmental risk levels or risk codes provided in this Report are provided for illustrative purposes only, and are not intended to provide, nor should they be interpreted as providing any facts regarding, or prediction or forecast of, any environmental risk for any property. Only a Phase I Environmental Site Assessment performed by an environmental professional can provide information regarding the environmental risk for any property. Additionally, the information provided in this Report is not to be construed as legal advice. Copyright 2021 by Environmental Data Resources, Inc. All rights reserved. Reproduction in any media or format, in whole or in part, of any report or map of Environmental Data Resources, Inc., or its affiliates, is prohibited without prior written permission.

EDR and its logos (including Sanborn and Sanborn Map) are trademarks of Environmental Data Resources, Inc. or its affiliates. All other trademarks used herein are the property of their respective owners.

# **APPENDIX H**

## **CITY DIRECTORY ABSTRACT**



**1065 South Winchester Boulevard**

1065 South Winchester Boulevard  
San Jose, CA 95117

Inquiry Number: 6437848.5  
April 07, 2021

# The EDR-City Directory Abstract

## TABLE OF CONTENTS

### SECTION

Executive Summary

Findings

City Directory Images

***Thank you for your business.***  
Please contact EDR at 1-800-352-0050  
with any questions or comments.

#### **Disclaimer - Copyright and Trademark Notice**

This Report contains certain information obtained from a variety of public and other sources reasonably available to Environmental Data Resources, Inc. It cannot be concluded from this Report that coverage information for the target and surrounding properties does not exist from other sources. **NO WARRANTY EXPRESSED OR IMPLIED, IS MADE WHATSOEVER IN CONNECTION WITH THIS REPORT. ENVIRONMENTAL DATA RESOURCES, INC. SPECIFICALLY DISCLAIMS THE MAKING OF ANY SUCH WARRANTIES, INCLUDING WITHOUT LIMITATION, MERCHANTABILITY OR FITNESS FOR A PARTICULAR USE OR PURPOSE. ALL RISK IS ASSUMED BY THE USER. IN NO EVENT SHALL ENVIRONMENTAL DATA RESOURCES, INC. BE LIABLE TO ANYONE, WHETHER ARISING OUT OF ERRORS OR OMISSIONS, NEGLIGENCE, ACCIDENT OR ANY OTHER CAUSE, FOR ANY LOSS OR DAMAGE, INCLUDING, WITHOUT LIMITATION, SPECIAL, INCIDENTAL, CONSEQUENTIAL, OR EXEMPLARY DAMAGES. ANY LIABILITY ON THE PART OF ENVIRONMENTAL DATA RESOURCES, INC. IS STRICTLY LIMITED TO A REFUND OF THE AMOUNT PAID FOR THIS REPORT.** Purchaser accepts this Report "AS IS". Any analyses, estimates, ratings, environmental risk levels or risk codes provided in this Report are provided for illustrative purposes only, and are not intended to provide, nor should they be interpreted as providing any facts regarding, or prediction or forecast of, any environmental risk for any property. Only a Phase I Environmental Site Assessment performed by an environmental professional can provide information regarding the environmental risk for any property. Additionally, the information provided in this Report is not to be construed as legal advice.

Copyright 2020 by Environmental Data Resources, Inc. All rights reserved. Reproduction in any media or format, in whole or in part, of any report or map of Environmental Data Resources, Inc. or its affiliates is prohibited without prior written permission.

EDR and its logos (including Sanborn and Sanborn Map) are trademarks of Environmental Data Resources, Inc. or its affiliates. All other trademarks used herein are the property of their respective owners.

## EXECUTIVE SUMMARY

### DESCRIPTION

Environmental Data Resources, Inc.'s (EDR) City Directory Abstract is a screening tool designed to assist environmental professionals in evaluating potential liability on a target property resulting from past activities. EDR's City Directory Abstract includes a search and abstract of available city directory data. For each address, the directory lists the name of the corresponding occupant at five year intervals.

Business directories including city, cross reference and telephone directories were reviewed, if available, at approximately five year intervals for the years spanning 1922 through 2017. This report compiles information gathered in this review by geocoding the latitude and longitude of properties identified and gathering information about properties within 660 feet of the target property.

A summary of the information obtained is provided in the text of this report.

### RECORD SOURCES

EDR's Digital Archive combines historical directory listings from sources such as Cole Information and Dun & Bradstreet. These standard sources of property information complement and enhance each other to provide a more comprehensive report.

EDR is licensed to reproduce certain City Directory works by the copyright holders of those works. The purchaser of this EDR City Directory Report may include it in report(s) delivered to a customer. Reproduction of City Directories without permission of the publisher or licensed vendor may be a violation of copyright.

Data by

**infoUSA**<sup>®</sup>

Copyright©2008  
All Rights Reserved

### RESEARCH SUMMARY

The following research sources were consulted in the preparation of this report. An "X" indicates where information was identified in the source and provided in this report.

<u>Year</u>	<u>Source</u>	<u>TP</u>	<u>Adjoining</u>	<u>Text Abstract</u>	<u>Source Image</u>
2017	Cole Information Services	-	X	X	-
	Cole Information Services	X	X	X	-
2014	Cole Information Services	-	X	X	-
	Cole Information Services	X	X	X	-
2009	Cole Information Services	-	X	X	-
	Cole Information Services	X	X	X	-
2006	Haines Company, Inc.	-	X	X	-
	Haines Company, Inc.	X	X	X	-
2004	Cole Information Services	-	X	X	-
	Cole Information Services	X	X	X	-
2001	Haines Company, Inc.	-	-	-	-
2000	Haines & Company	-	X	X	-



## EXECUTIVE SUMMARY

<u>Year</u>	<u>Source</u>	<u>TP</u>	<u>Adjoining</u>	<u>Text Abstract</u>	<u>Source Image</u>
2000	Haines & Company	X	X	X	-
1999	Cole Information Services	-	X	X	-
	Cole Information Services	X	X	X	-
1996	Pacific Bell	-	X	X	-
	Pacific Bell	X	X	X	-
1994	Cole Information Services	-	X	X	-
	Cole Information Services	X	X	X	-
1991	PACIFIC BELL WHITE PAGES	-	X	X	-
	PACIFIC BELL WHITE PAGES	X	X	X	-
1986	Pacific Bell	-	X	X	-
	Pacific Bell	X	X	X	-
1985	Pacific Bell	-	X	X	-
	Pacific Bell	X	X	X	-
1982	Pacific Telephone	-	X	X	-
1980	Pacific Telephone	-	X	X	-
	Pacific Telephone	X	X	X	-
1978	R. L. Polk & Co.	-	-	-	-
1975	Pacific Telephone	-	X	X	-
	Pacific Telephone	X	X	X	-
1974	R. L. Polk Co.	-	-	-	-
1970	R. L. Polk & Co.	-	X	X	-
	R. L. Polk & Co.	X	X	X	-
1968	R. L. Polk Co.	-	-	-	-
1966	R. L. Polk & Co.	-	X	X	-
	R. L. Polk & Co.	X	X	X	-
1965	R. L. Polk Co.	-	-	-	-
1964	R. L. Polk Co.	-	-	-	-
1963	Pacific Telephone	-	X	X	-
1962	R. L. Polk & Co.	-	-	-	-
1960	R. L. Polk Co.	-	X	X	-
1957	Pacific Telephone	-	X	X	-
	R. L. Polk Co.	-	X	X	-
1955	R.L. Polk and Co Publishers	-	-	-	-
1950	R. L. Polk Co.	-	-	-	-
1946	R. L. Polk Co.	-	-	-	-
1945	R. L. Polk Co.	-	-	-	-
1942	R.L. Polk	-	-	-	-
1940	R. L. Polk Co.	-	-	-	-
1936	R. L. Polk Co.	-	-	-	-
1935	R. L. Polk Co.	-	-	-	-
1931	R. L. Polk Co.	-	-	-	-
1930	R. L. Polk Co. of California	-	-	-	-

## EXECUTIVE SUMMARY

<u>Year</u>	<u>Source</u>	<u>TP</u>	<u>Adjoining</u>	<u>Text Abstract</u>	<u>Source Image</u>
1926	R. L. Polk Co.	-	-	-	-
1925	R. L. Polk Co.	-	-	-	-
1922	R. L. Polk Co.	-	-	-	-

# FINDINGS

## TARGET PROPERTY INFORMATION

### ADDRESS

1065 South Winchester Boulevard  
San Jose, CA 95117

### FINDINGS DETAIL

Target Property research detail.

## S WINCHESTER BLVD

### **1065 S WINCHESTER BLVD**

<u>Year</u>	<u>Uses</u>	<u>Source</u>
2017	ANTHONY BAN	Cole Information Services
2014	ANTHONY BAN	Cole Information Services
2009	ANTHONY BAN	Cole Information Services
	EDENS GARDEN	Cole Information Services
2006	EDENS GARDEN	Haines Company, Inc.
2004	ANTHONY BAN	Cole Information Services
	EDENS GARDEN	Cole Information Services
1999	ANTHONY BAN	Cole Information Services
	EDENS GARDEN	Cole Information Services
1994	BAN, ANTONE	Cole Information Services
	EDENS GARDEN	Cole Information Services
1991	EDEN S GARDEN	PACIFIC BELL WHITE PAGES
	Edens Garden	PACIFIC BELL WHITE PAGES
1986	Ban A L	Pacific Bell
	Edens Garden	Pacific Bell
1985	BAN A L	Pacific Bell
	EDEN S GARDEN	Pacific Bell
1980	Ban AL	Pacific Telephone
	Edens Garden	Pacific Telephone
1975	BAN A L	Pacific Telephone
	IRIS S FLOWERS	Pacific Telephone

## WINCHESTER BLVD S

### **1065 WINCHESTER BLVD S**

<u>Year</u>	<u>Uses</u>	<u>Source</u>
2000	BAN Anthony	Haines & Company



## FINDINGS

<u>Year</u>	<u>Uses</u>	<u>Source</u>
2000	EDENS GARDEN	Haines & Company
1996	EDENS GARDEN	Pacific Bell
1975	Ban Anthony	Pacific Telephone
1970	Ban John S 29 C&0305	R. L. Polk & Co.
1966	BAN JOHN C AX	R. L. Polk & Co.

## FINDINGS

### ADJOINING PROPERTY DETAIL

The following Adjoining Property addresses were researched for this report. Detailed findings are provided for each address.

#### ACARM WAY

##### 3191 ACARM WAY

<u>Year</u>	<u>Uses</u>	<u>Source</u>
1980	Corsello Antonio	Pacific Telephone

#### ACORN CT

##### 3108 ACORN CT

<u>Year</u>	<u>Uses</u>	<u>Source</u>
2017	DEIRDRE DAYTON	Cole Information Services
2009	MIKE STODDARD	Cole Information Services
2006	ROBLES Robert	Haines Company, Inc.
	HERMAN Matida	Haines Company, Inc.
2004	TAMI ROMERO	Cole Information Services
2000	HERMAN Eugene	Haines & Company
1999	MIKE STODDARD	Cole Information Services
1994	CREATIVE CHAOS	Cole Information Services
1991	Crag Darin	PACIFIC BELL WHITE PAGES
	Craig Darrin	PACIFIC BELL WHITE PAGES
	Hicks Herman Julie	PACIFIC BELL WHITE PAGES
	Hicks Herman Julie	PACIFIC BELL WHITE PAGES
	CRAG DARIN	PACIFIC BELL WHITE PAGES
	CRAIG DARRIN	PACIFIC BELL WHITE PAGES
	HICKS-HERMAN JULIE	PACIFIC BELL WHITE PAGES
	HICKS-HERMAN JULIE	PACIFIC BELL WHITE PAGES
1986	Hicks Herman Julie	Pacific Bell
1985	KELLEY KATHLEEN	Pacific Bell
	HICKS-HERMAN JULIE	Pacific Bell
1980	Herman Gene	Pacific Telephone

##### 3109 ACORN CT

<u>Year</u>	<u>Uses</u>	<u>Source</u>
2017	MAURINE ROBINSON	Cole Information Services
2014	OCCUPANT UNKNOWN	Cole Information Services
2009	OCCUPANT UNKNOWN	Cole Information Services

## FINDINGS

<u>Year</u>	<u>Uses</u>	<u>Source</u>
2006	a CRAMERShirley	Haines Company, Inc.
2004	SHIRLEY CRAMER	Cole Information Services
1986	Cramer Jack	Pacific Bell
1985	CRAMER JACK	Pacific Bell
1980	Cramer Jack	Pacific Telephone

### 3112 ACORN CT

<u>Year</u>	<u>Uses</u>	<u>Source</u>
2017	EUNOK KIM	Cole Information Services
2014	JASON CHUNG	Cole Information Services
2009	OCCUPANT UNKNOWN	Cole Information Services
2006	MANION Ricard M	Haines Company, Inc.
2004	RICHARD MANION	Cole Information Services
2000	MANION Richard M	Haines & Company
1999	RICHARD MANION	Cole Information Services
1996	Manion Richard M	Pacific Bell
1994	MANION, RICHARD M	Cole Information Services
1991	MANION RICHARD M	PACIFIC BELL WHITE PAGES
	Manion Richard M	PACIFIC BELL WHITE PAGES
1986	Manion Richard M	Pacific Bell
1985	MANION RICHARD M	Pacific Bell

### 3113 ACORN CT

<u>Year</u>	<u>Uses</u>	<u>Source</u>
2017	ZEN STEGMAN	Cole Information Services
2014	HANNAH IKEDA	Cole Information Services
2009	SAMMY STEGMAN	Cole Information Services
2006	STEGMAN Sammy	Haines Company, Inc.
2004	SAMMY STEGMAN	Cole Information Services
2000	STEGMAN Sammy	Haines & Company
1999	SAMMY STEGMAN	Cole Information Services
1986	Vaeth B J	Pacific Bell
1985	TUMBER A	Pacific Bell
	VAETH B J	Pacific Bell

### 3116 ACORN CT

<u>Year</u>	<u>Uses</u>	<u>Source</u>
2014	DAVID ZAMORA	Cole Information Services
2009	MESFUN GEDAM	Cole Information Services



## FINDINGS

<u>Year</u>	<u>Uses</u>	<u>Source</u>
2006	a SHEADSteven	Haines Company, Inc.
2004	STEVEN SHEAD	Cole Information Services
2000	SALEM Diane	Haines & Company
1999	MESFUN GEDAM	Cole Information Services

### 3117 ACORN CT

<u>Year</u>	<u>Uses</u>	<u>Source</u>
2017	MARY MILLER	Cole Information Services
2014	MARY MILLER	Cole Information Services
2009	MARY MILLER	Cole Information Services
2006	MILLERMary	Haines Company, Inc.
2004	MARY MILLER	Cole Information Services
2000	MILLER Mary	Haines & Company
1999	MARY MILLER	Cole Information Services
1980	Cheung Anthony	Pacific Telephone

### 3120 ACORN CT

<u>Year</u>	<u>Uses</u>	<u>Source</u>
2017	HELEN ZHANG	Cole Information Services
2014	HAIYING ZHANG	Cole Information Services
2009	OCCUPANT UNKNOWN	Cole Information Services
2006	a LAHAM Fadd	Haines Company, Inc.
2004	FARID LAHAM	Cole Information Services
2000	LAHAM Farid	Haines & Company
1994	PARROCO, C	Cole Information Services
1985	GRIFFIN WM	Pacific Bell
1980	Jones T Gordon	Pacific Telephone

### 3121 ACORN CT

<u>Year</u>	<u>Uses</u>	<u>Source</u>
2017	MOHAMAD BIBI	Cole Information Services
2014	MOHAMAD BIBI	Cole Information Services
2009	INES AMARO	Cole Information Services
2006	a TOLOMEO Cynthia	Haines Company, Inc.
2004	OCCUPANT UNKNOWN	Cole Information Services
2000	TOLOMEO Cynthia	Haines & Company
1999	INES AMARO	Cole Information Services
1986	Olague Kristin	Pacific Bell
1980	Olague David	Pacific Telephone

## FINDINGS

### 3124 ACORN CT

<u>Year</u>	<u>Uses</u>	<u>Source</u>
2017	PHILIP CASEY	Cole Information Services
2014	PHILIP CASEY	Cole Information Services
2009	PHILIP CASEY	Cole Information Services
2006	a CASEY Philip	Haines Company, Inc.
2004	PHILIP CASEY	Cole Information Services
2000	CASEY Philip	Haines & Company
	CASEY Carla	Haines & Company
1999	PHILIP CASEY	Cole Information Services
1996	Casey Philip	Pacific Bell
1994	CASEY, PHILIP	Cole Information Services
1991	Casey Philip	PACIFIC BELL WHITE PAGES
	CASEY PHILIP	PACIFIC BELL WHITE PAGES
1986	Casey Philip	Pacific Bell
1985	CASEY PHILIP	Pacific Bell
1980	Casey Philip	Pacific Telephone

### 3125 ACORN CT

<u>Year</u>	<u>Uses</u>	<u>Source</u>
2017	MIKE SCHAFFER	Cole Information Services
2014	MIKE SCHAFFER	Cole Information Services
2009	DENNIS SCHAFFER	Cole Information Services
2006	a SCHAFFER Dennis M	Haines Company, Inc.
2004	DENNIS SCHAFFER	Cole Information Services
2000	SCHAFFER Dennis M	Haines & Company
1999	DENNIS SCHAFFER	Cole Information Services
1996	Schaffer Dennis M	Pacific Bell
1994	SCHAFFER, DENNIS M	Cole Information Services
1991	SCHAFFER DENNIS M	PACIFIC BELL WHITE PAGES
	Schaffer Dennis M	PACIFIC BELL WHITE PAGES
1986	Schaffer Dennis M	Pacific Bell
1985	SCHAFFER DENNIS M	Pacific Bell

### 3128 ACORN CT

<u>Year</u>	<u>Uses</u>	<u>Source</u>
2017	LAWRENCE LEE	Cole Information Services
2014	LAWRENCE LEE	Cole Information Services
2009	OCCUPANT UNKNOWN	Cole Information Services
2006	a PALMER Joseph	Haines Company, Inc.

## FINDINGS

<u>Year</u>	<u>Uses</u>	<u>Source</u>
2004	JOSEPH PALMER	Cole Information Services
2000	PALMER Joseph	Haines & Company
1986	Heldenreich Gary	Pacific Bell
	Heldenreich Janet	Pacific Bell
1985	HEIDENREICH JANET	Pacific Bell
	HEIDENREICH GARY	Pacific Bell
1980	Heidenreich Gary	Pacific Telephone
	Heidenreich Janet	Pacific Telephone

### 3129 ACORN CT

<u>Year</u>	<u>Uses</u>	<u>Source</u>
2014	DAVID GRANT	Cole Information Services
2009	OCCUPANT UNKNOWN	Cole Information Services
2006	a CHUN im	Haines Company, Inc.
2004	ANGELIA HAIRE	Cole Information Services
2000	CHUN Kim	Haines & Company
	ROBINSON David R	Haines & Company
1991	Burke Tom	PACIFIC BELL WHITE PAGES
	BURKE TOM	PACIFIC BELL WHITE PAGES
1986	Jimenez M	Pacific Bell
1985	JIMENEZ M	Pacific Bell

### 3132 ACORN CT

<u>Year</u>	<u>Uses</u>	<u>Source</u>
2017	SULEKHA CHAUDHURI	Cole Information Services
2014	SULEKHA CHAUDHURI	Cole Information Services
2009	SULEKHA CHAUDHURI	Cole Information Services
2006	Sukhumar	Haines Company, Inc.
	a CHAUDHURI	Haines Company, Inc.
2004	SULEKHA CHAUDHURI	Cole Information Services
2000	CHAUDHURI S	Haines & Company
1999	SULEKHA CHAUDHURI	Cole Information Services
1986	Thompson Robert	Pacific Bell
1985	THOMPSON ROBERT	Pacific Bell
1980	Siemens Arthur	Pacific Telephone

### 3133 ACORN CT

<u>Year</u>	<u>Uses</u>	<u>Source</u>
2014	AYE KHINE	Cole Information Services



## FINDINGS

<u>Year</u>	<u>Uses</u>	<u>Source</u>
2009	OCCUPANT UNKNOWN	Cole Information Services
2006	e GROSS BIng	Haines Company, Inc.
2004	WILLIAM ALLEN	Cole Information Services
2000	ALLEN William	Haines & Company
	GROSS Bing	Haines & Company
1996	Allen William	Pacific Bell
1980	Robinson Brian F	Pacific Telephone

### 3199 ACORN CT

<u>Year</u>	<u>Uses</u>	<u>Source</u>
2000	CRAMER Jack	Haines & Company

### ACORN LN

#### 3128 ACORN LN

<u>Year</u>	<u>Uses</u>	<u>Source</u>
1980	Schaffer Dennis M	Pacific Telephone

### ACORN WAY

#### 3113 ACORN WAY

<u>Year</u>	<u>Uses</u>	<u>Source</u>
1957	Del Grande Luis	R. L. Polk Co.

#### 3144 ACORN WAY

<u>Year</u>	<u>Uses</u>	<u>Source</u>
2017	JOHN BURRIS	Cole Information Services
2014	TARA ROLLE	Cole Information Services
2009	TARA ROLLE	Cole Information Services
2006	a KLASS Vltoda	Haines Company, Inc.
2004	OCCUPANT UNKNOWN	Cole Information Services
2000	FISCHER Gordon C	Haines & Company
1999	TARA ROLLE	Cole Information Services
1994	FISCHER, GORDON C	Cole Information Services
1991	Fischer Gordon C	PACIFIC BELL WHITE PAGES
	FISCHER GORDON C	PACIFIC BELL WHITE PAGES
1986	Fischer Gordon C	Pacific Bell
1985	FISCHER GORDON C	Pacific Bell

## FINDINGS

### 3145 ACORN WAY

<u>Year</u>	<u>Uses</u>	<u>Source</u>
2014	OCCUPANT UNKNOWN	Cole Information Services

### 3152 ACORN WAY

<u>Year</u>	<u>Uses</u>	<u>Source</u>
2017	KYRENE AYLAIAN	Cole Information Services
2014	SHIRLEY PORTER	Cole Information Services
2009	SHIRLEY PORTER	Cole Information Services
2006	a PORTER Adeline	Haines Company, Inc.
2004	SHIRLEY PORTER	Cole Information Services
2000	PORTER S A	Haines & Company
1999	SHIRLEY PORTER	Cole Information Services
1994	DADSETAN, S	Cole Information Services
1991	Abadi Esmil	PACIFIC BELL WHITE PAGES
	ABADI ESMIL	PACIFIC BELL WHITE PAGES
1985	LUCKHARDT ERNEST S SR	Pacific Bell
1980	Vanata Dennis J	Pacific Telephone

### 3170 ACORN WAY

<u>Year</u>	<u>Uses</u>	<u>Source</u>
2017	MENG LIN	Cole Information Services
2014	KIM FRECHETTE	Cole Information Services
2009	KIM FRECHETTE	Cole Information Services
2006	a FRECHETr E Usrda	Haines Company, Inc.
2004	KIM FRECHETTE	Cole Information Services
1999	OCCUPANT UNKNOWN	Cole Information Services
	KIM FRECHETTE	Cole Information Services
1975	Austin Clifford E	Pacific Telephone
	AUSTIN CLIFFORD E	Pacific Telephone
1970	Austin Clifford E	R. L. Polk & Co.
1966	AUSTIN CLIFFORD E	R. L. Polk & Co.
1963	Austin Clifford E	Pacific Telephone
1960	Austin Clifford E	R. L. Polk Co.

### 3171 ACORN WAY

<u>Year</u>	<u>Uses</u>	<u>Source</u>
2017	CHIZU KUBO	Cole Information Services
2014	CHIZU KUBO	Cole Information Services
2009	CHIZU KUBO	Cole Information Services

## FINDINGS

<u>Year</u>	<u>Uses</u>	<u>Source</u>
2006	a KUBOYofelrh I	Haines Company, Inc.
2004	YONE KUBO	Cole Information Services
2000	KUBO Yoneichi	Haines & Company
1999	OCCUPANT UNKNOWN	Cole Information Services
	CHIZU KUBO	Cole Information Services
1994	KUBO, YONE	Cole Information Services
1980	Kubo Yone	Pacific Telephone
1975	KUBO YONE	Pacific Telephone
	Kubo Yone	Pacific Telephone
1970	Kubo Yone	R. L. Polk & Co.
1966	KUBO YONF	R. L. Polk & Co.
1963	Kubo Yone	Pacific Telephone
1960	Kubo Yone	R. L. Polk Co.
1957	Kubo Yone	R. L. Polk Co.

### 3180 ACORN WAY

<u>Year</u>	<u>Uses</u>	<u>Source</u>
2014	LESTER SANTO	Cole Information Services
2009	GRACE SANTO	Cole Information Services
2006	e SANTO GT	Haines Company, Inc.
2004	GRACE SANTO	Cole Information Services
2000	SANTO G T	Haines & Company
1999	GRACE SANTO	Cole Information Services
1996	Santo GT	Pacific Bell
1994	SANTO, GRACE T	Cole Information Services
1991	SANTO GT	PACIFIC BELL WHITE PAGES
1986	Santo Jas Y	Pacific Bell
1985	SANTO JAS Y	Pacific Bell
1975	Santo James Y	Pacific Telephone
1970	Santo James Y	R. L. Polk & Co.
1966	SANTO JAMES Y	R. L. Polk & Co.
1963	Santo Jas Y	Pacific Telephone
1960	Santo James Y	R. L. Polk Co.
1957	Santo Jas Y	R. L. Polk Co.

### 3181 ACORN WAY

<u>Year</u>	<u>Uses</u>	<u>Source</u>
2017	SORIN IACOBOVICI	Cole Information Services
2014	OCCUPANT UNKNOWN	Cole Information Services



## FINDINGS

<u>Year</u>	<u>Uses</u>	<u>Source</u>
2009	EMILY WU	Cole Information Services
2006	a DELGRANDE Mary	Haines Company, Inc.
2004	OCCUPANT UNKNOWN	Cole Information Services
2000	DELGRANDE Mary	Haines & Company
1999	OCCUPANT UNKNOWN	Cole Information Services
	EMILY WU	Cole Information Services
1975	Del Grande Luis	Pacific Telephone
1970	Del Grande Luis	R. L. Polk & Co.
1966	DEL GRANDE LOUIS	R. L. Polk & Co.
1963	Del Grande Luis	Pacific Telephone
	Del Grande Chas	Pacific Telephone
1960	Del Grande Louis	R. L. Polk Co.
1957	DEL GRANDE LUIS	Pacific Telephone

### 3190 ACORN WAY

<u>Year</u>	<u>Uses</u>	<u>Source</u>
1975	KANZAKI JOHN	Pacific Telephone

### 3191 ACORN WAY

<u>Year</u>	<u>Uses</u>	<u>Source</u>
1991	CORSELLO ANTONIO	PACIFIC BELL WHITE PAGES
1975	CORSELLO ANTONIO	Pacific Telephone
1957	CORSELLO ANTONIO	Pacific Telephone

### GREENTREE WAY

#### 3083 GREENTREE WAY

<u>Year</u>	<u>Uses</u>	<u>Source</u>
2017	JAMES LIN	Cole Information Services
2006	a CREWELL Leonora	Haines Company, Inc.
2004	LEONORA CREWELL	Cole Information Services
1994	CREWELL, LEONORA A	Cole Information Services
1991	Crewell L A	PACIFIC BELL WHITE PAGES
1986	Crewell L A	Pacific Bell
1985	CREWELL LA	Pacific Bell
1975	Crewell Lenora A Mrs	Pacific Telephone
1970	Crewell Lenora A Mrs	R. L. Polk & Co.
1966	CREWELL LENORA CH	R. L. Polk & Co.
1963	Crewell Ralph W Jr	Pacific Telephone
1960	Crewell Ralph W	R. L. Polk Co.

## FINDINGS

### 3087 GREENTREE WAY

<u>Year</u>	<u>Uses</u>	<u>Source</u>
2017	EMERY KONG	Cole Information Services
2014	EMERY KONG	Cole Information Services
2009	EMERY KONG	Cole Information Services
2006	Jenncheng a KONG Emmery	Haines Company, Inc. Haines Company, Inc.
2004	EMMERY KONG	Cole Information Services
2000	GEBBIE Stephen	Haines & Company
1999	EMERY KONG	Cole Information Services
1994	GEBBIE, STEPHEN V	Cole Information Services
1980	Fuller Erica Mrs	Pacific Telephone
1975	Fuller Erica E Mrs FULLER ERICA MRS	Pacific Telephone Pacific Telephone
1970	Fuller Erica Mrs	R. L. Polk & Co.
1966	MERRITT JAMES E CH	R. L. Polk & Co.
1963	Merritt Jas E	Pacific Telephone

### 3091 GREENTREE WAY

<u>Year</u>	<u>Uses</u>	<u>Source</u>
2017	MARK FAMILETTI	Cole Information Services
2014	MARK FAMILETTI	Cole Information Services
2009	CHRISTIAN FAMILETTI	Cole Information Services
2006	FAMILETTI Christan	Haines Company, Inc.
2004	MY TANG	Cole Information Services
1999	CHRISTIAN FAMILETTI	Cole Information Services
1986	Rotta Joe & Pam	Pacific Bell
1985	ROTTA JOE & PAMN	Pacific Bell
1980	Holtman J	Pacific Telephone
1975	Greenbrook Joy GREENBROOK REGINALD	Pacific Telephone Pacific Telephone
1970	Organ & Accoustical Research Co repr Graenbrook Reginald G	R. L. Polk & Co. R. L. Polk & Co.
1966	ORGAN AND ACCOUSTICAL RESEARCH CO REPR CH GREENBROOK REGINALD G CH	R. L. Polk & Co. R. L. Polk & Co.
1963	Greenbrook Reginald	Pacific Telephone
1960	Greenbrook Reginald G Organ Accoustical Research Co repr	R. L. Polk Co. R. L. Polk Co.

## FINDINGS

### 3095 GREENTREE WAY

<u>Year</u>	<u>Uses</u>	<u>Source</u>
2009	RNNR ADVENTURES	Cole Information Services
	VIP PRINTING	Cole Information Services
	RAJEX INC	Cole Information Services
2006	VIP PRINTING	Haines Company, Inc.
	RAJDEV Vimal	Haines Company, Inc.
2004	RAKESH PURI	Cole Information Services
	VNR INDUSTRIES	Cole Information Services
	VIP PRINTING	Cole Information Services
1999	VIP PRINTING	Cole Information Services
	RAJEX INCORPORATED	Cole Information Services
1996	RAJEX INC	Pacific Bell
	VIP PRINTING	Pacific Bell
1994	A SPECIAL PLACE	Cole Information Services
1975	ENault MICHAEL J	Pacific Telephone
	Enault Michl J	Pacific Telephone
1966	MAINWARING ARTHUR	R. L. Polk & Co.
1963	Mainwaring Arthur	Pacific Telephone
1960	Wilson Gerald T	R. L. Polk Co.

### 3096 GREENTREE WAY

<u>Year</u>	<u>Uses</u>	<u>Source</u>
1970	Butcher Grant	R. L. Polk & Co.

### NEAT AVE

#### 2991 NEAT AVE

<u>Year</u>	<u>Uses</u>	<u>Source</u>
1991	Sarkizzadeh Frlidoun	PACIFIC BELL WHITE PAGES

### NED AVE

#### 2992 NED AVE

<u>Year</u>	<u>Uses</u>	<u>Source</u>
1980	Mattscheck Susan R	Pacific Telephone



## FINDINGS

### NEET AVE

#### 2958 NEET AVE

<u>Year</u>	<u>Uses</u>	<u>Source</u>
2017	ANDREW YANG	Cole Information Services
	BENJAMIN DUONG	Cole Information Services
2014	MATTHEW KENDALL	Cole Information Services
	POOJA GOPAL	Cole Information Services
2009	GARY SHARP	Cole Information Services
	ANDI JANTI	Cole Information Services
	SUSAN KENDALL	Cole Information Services
2006	MAYUE	Haines Company, Inc.
2004	VERA HONSBERGER	Cole Information Services
	GARY SHARP	Cole Information Services
2000	SHARP Barbara	Haines & Company
1999	SUSAN KENDALL	Cole Information Services
	ANDI JANTI	Cole Information Services
	GARY SHARP	Cole Information Services
1991	Ewalt Larry	PACIFIC BELL WHITE PAGES
	EWALT LARRY	PACIFIC BELL WHITE PAGES
1986	Calvert Larry J	Pacific Bell
	Ewalt Larry	Pacific Bell
	Patton Laverne	Pacific Bell
1985	PATTON LAVERNE	Pacific Bell
1980	Pelterson Harold F	Pacific Telephone
	Robb Richard F	Pacific Telephone
1975	Apartments	Pacific Telephone
	ICross M	Pacific Telephone
	Thurston Wm	Pacific Telephone
	Lima Frank	Pacific Telephone
	Patton Laverne	Pacific Telephone
	PATTON LAVERNE	Pacific Telephone
	LIMA FRANK	Pacific Telephone
	THURSTON BILL	Pacific Telephone
1970	Apartments	R. L. Polk & Co.
	Bush Warren	R. L. Polk & Co.
	Chang Mervyn C	R. L. Polk & Co.
	De Llamas Michl G	R. L. Polk & Co.
	De Heras John	R. L. Polk & Co.

## FINDINGS

### 2964 NEET AVE

<u>Year</u>	<u>Uses</u>	<u>Source</u>
2017	KRYSTLE WRIGHT	Cole Information Services
	DOUGLAS CHAREST	Cole Information Services
	EMILY BURNS	Cole Information Services
2014	ALEX PARK	Cole Information Services
2009	DEVIN ENGBRETSEN	Cole Information Services
2006	JOHNSON Ryan	Haines Company, Inc.
2004	RYAN JOHNSON	Cole Information Services
1999	DEVIN ENGBRETSEN	Cole Information Services
1975	Apartments	Pacific Telephone
	IBravo Manuel	Pacific Telephone
	Di Maria Josephine	Pacific Telephone
	Sanchez Wm	Pacific Telephone
	Valdez Evan	Pacific Telephone
	BRAVO MANUEL	Pacific Telephone
	EVANS HARRY	Pacific Telephone
	1970	Apartments
I Vacant apt	R. L. Polk & Co.	
Sanchez Joe	R. L. Polk & Co.	
Vacant	R. L. Polk & Co.	

### 2972 NEET AVE

<u>Year</u>	<u>Uses</u>	<u>Source</u>
2017	DAN CHICCA	Cole Information Services
	ANJA PABST	Cole Information Services
	DAMOND LANGFORD	Cole Information Services
2014	DAN CHICCA	Cole Information Services
2009	DAN CHICCA	Cole Information Services
	ANJA PABST	Cole Information Services
	STEPHEN PILE	Cole Information Services
	ANGELLA COLLIER	Cole Information Services
2006	COLLIER Angella	Haines Company, Inc.
	CHICCA Dan	Haines Company, Inc.
2004	ANGELLA COLLIER	Cole Information Services
	LISA PABST	Cole Information Services
2000	MASSARO SalvatoreOQ	Haines & Company
	ALCANTARA Maria	Haines & Company
1999	STEPHEN PILE	Cole Information Services
	ANJA PABST	Cole Information Services

## FINDINGS

<u>Year</u>	<u>Uses</u>	<u>Source</u>
1999	ANGELLA COLLIER	Cole Information Services
	LISA HALL	Cole Information Services
	DAN CHICCA	Cole Information Services
1994	MATHEWS, HARRY T	Cole Information Services
1991	HESSINGER PHILIP & ELIZABETH	PACIFIC BELL WHITE PAGES
	Hessinger Philip & Elizabeth	PACIFIC BELL WHITE PAGES
1985	FORD DOUGLAS D & KAREN S	Pacific Bell
1980	Ford Douglas D & Karen S	Pacific Telephone
1975	Schuetz Kenneth R	Pacific Telephone
	Zienty Jay	Pacific Telephone
	ZIENTY F J	Pacific Telephone
	SCHUETZ K R	Pacific Telephone
	Stephens Millie	Pacific Telephone
	Jenkins Orville	Pacific Telephone
	Apartments	Pacific Telephone
	Schuetz Kenneth R	R. L. Polk & Co.
1970	Reynolds Clifford	R. L. Polk & Co.
	Mc Cardle Darrell	R. L. Polk & Co.
	Me Leod N W	R. L. Polk & Co.
	Apartments	R. L. Polk & Co.

### 2975 NEET AVE

<u>Year</u>	<u>Uses</u>	<u>Source</u>
2017	YESSICA TORRES	Cole Information Services
	TOMMY UM	Cole Information Services
	MARY MARKARIAN	Cole Information Services
2014	CARLOS SUNTAY	Cole Information Services
	LUIS SUNTAY	Cole Information Services
	NANCY DAVIS	Cole Information Services
2009	JANET CURRIER	Cole Information Services
	CARLOS SUNTAY	Cole Information Services
	NANCY DAVIS	Cole Information Services
2006	SUNTAY Canos	Haines Company, Inc.
2004	LUIS SUNTAY	Cole Information Services
2000	SUNTAY Luis	Haines & Company
	SUNTAY Juancho	Haines & Company
	NUISUD Soonton	Haines & Company
	BOYLES Raymond	Haines & Company
1999	JANET CURRIER	Cole Information Services



## FINDINGS

<u>Year</u>	<u>Uses</u>	<u>Source</u>
1999	NANCY DAVIS	Cole Information Services
	CARLOS SUNTAY	Cole Information Services
1994	SANCHEZ RUDY	Cole Information Services
1991	Sanchez R&P	PACIFIC BELL WHITE PAGES
	SANCHEZ R&P	PACIFIC BELL WHITE PAGES
1986	Pulley Dale M	Pacific Bell
1985	SNYDER OLIVE W MRS	Pacific Bell
	PULLEY DALE M	Pacific Bell
	LEDFORDETHEL B	Pacific Bell
1980	Ledford Ethel B	Pacific Telephone
1975	Keesling R L	Pacific Telephone
	Ennis Michl	Pacific Telephone
	Motamedi Ahmad	Pacific Telephone
	Hitchcock Richard	Pacific Telephone
	Apartments	Pacific Telephone
	MOTAMEDL AHMAD	Pacific Telephone
	1970	Allbee Thos W
Duffy Peter B	R. L. Polk & Co.	
Motamadi Ahmad	R. L. Polk & Co.	
Rodabaugh David	R. L. Polk & Co.	
Apartments	R. L. Polk & Co.	

### 2980 NEET AVE

<u>Year</u>	<u>Uses</u>	<u>Source</u>
2017	CHRISTIAN GOVE	Cole Information Services
	ERIK RASMUSSEN	Cole Information Services
	MEGHAN CATERINO	Cole Information Services
	BLAINE STORY	Cole Information Services
2014	DAVID STORY	Cole Information Services
2009	ANDREA GARCIA	Cole Information Services
	STAN SUMIBCAY	Cole Information Services
2006	GARCIAAndrea M	Haines Company, Inc.
2004	ANDREA GARCIA	Cole Information Services
	DIANA DIAZ	Cole Information Services
	SUN LEE	Cole Information Services
2000	ALAMIDA Zoe	Haines & Company
	GARY R	Haines & Company
1999	STAN SUMIBCAY	Cole Information Services
	ANDREA GARCIA	Cole Information Services

## FINDINGS

<u>Year</u>	<u>Uses</u>	<u>Source</u>
1996	2 Gary R	Pacific Bell
1991	CLEARY KELLY & JOSEPH Cleary Kelly & Joseph	PACIFIC BELL WHITE PAGES PACIFIC BELL WHITE PAGES
1986	Wood Reginald Anderson Carl E	Pacific Bell Pacific Bell
1985	WOOD REGINALD NELSON WILLIAM PETER	Pacific Bell Pacific Bell
1980	Wikey Jim T Weaver Robert H Weaver Realty Co ODell Terry Barton Millie	Pacific Telephone Pacific Telephone Pacific Telephone Pacific Telephone Pacific Telephone
1975	Roberts A LANFRI WM Nelson William P Apartments Lanfri R Greeninger Michl G	Pacific Telephone Pacific Telephone Pacific Telephone Pacific Telephone Pacific Telephone Pacific Telephone
1970	Vacant Murphy Corlis P Struempf Vivian B Wheelock Wm Apartments	R. L. Polk & Co. R. L. Polk & Co. R. L. Polk & Co. R. L. Polk & Co. R. L. Polk & Co.

### 2981 NEET AVE

<u>Year</u>	<u>Uses</u>	<u>Source</u>
2017	GLENDA ALESNA KENNY ROMERO JILLIAN FUECONCILLO DANIEL ABEBE	Cole Information Services Cole Information Services Cole Information Services Cole Information Services
2014	KENNY ROMERO STANLEY CHU LORI INCIONG ELLENI NICHOLAS	Cole Information Services Cole Information Services Cole Information Services Cole Information Services
2009	DANIEL ABEBE STANLEY CHU LYNN HILDEBRAND KENNY ROMERO	Cole Information Services Cole Information Services Cole Information Services Cole Information Services
2006	SUPPIAH Puhalarajan	Haines Company, Inc.

## FINDINGS

<u>Year</u>	<u>Uses</u>	<u>Source</u>
2004	DANIEL ABEBE	Cole Information Services
	STANLEY CHU	Cole Information Services
	LYNN HILDEBRAND	Cole Information Services
	MA YUE	Cole Information Services
	ROSALES LOMASNEY	Cole Information Services
2000	NARAIN Shruff	Haines & Company
	NARAIN Arvind	Haines & Company
	CHU Stanley	Haines & Company
1999	STANLEY CHU	Cole Information Services
	KENNY ROMERO	Cole Information Services
	DANIEL ABEBE	Cole Information Services
	LYNN HILDEBRAND	Cole Information Services
1991	GNADE R	PACIFIC BELL WHITE PAGES
	Gnade R	PACIFIC BELL WHITE PAGES
1986	May Odie	Pacific Bell
1985	SCHWARTZ DJ	Pacific Bell
	MAY ODIE	Pacific Bell
	CONNER MATTHEW	Pacific Bell
1980	Morris G M	Pacific Telephone
	May OS	Pacific Telephone
1975	RAD LEY FORREST D	Pacific Telephone
	Vacant	Pacific Telephone
	Dias M G	Pacific Telephone
	Radley Forrest D	Pacific Telephone
	Schwartz Dorothy J	Pacific Telephone
	Apartments	Pacific Telephone
	Doyle Mark J	R. L. Polk & Co.
1970	Radley Forrest D	R. L. Polk & Co.
	Catalani James Rev	R. L. Polk & Co.
	Apartments	R. L. Polk & Co.
		R. L. Polk & Co.

### 2985 NEET AVE

<u>Year</u>	<u>Uses</u>	<u>Source</u>
1991	Patton Laverne	PACIFIC BELL WHITE PAGES
	PATTON LAVERNE	PACIFIC BELL WHITE PAGES

### 2990 NEET AVE

<u>Year</u>	<u>Uses</u>	<u>Source</u>
2017	JOHNNY MORALES	Cole Information Services



## FINDINGS

<u>Year</u>	<u>Uses</u>	<u>Source</u>
2017	GARCIA GUERRERO	Cole Information Services
2014	JIMMY MENDOZA	Cole Information Services
	LINDA DIXON	Cole Information Services
2009	JONG CHANG	Cole Information Services
	DAWSON HERRIMAEN	Cole Information Services
	GREGORIO MARTINEZ	Cole Information Services
	GARCIA GUERRERO	Cole Information Services
	CARI DESOTO	Cole Information Services
	SANDRA RUIZ	Cole Information Services
2006	No Current Listing	Haines Company, Inc.
2004	LENORA LIZARDO	Cole Information Services
	BRAD MINKLEIN	Cole Information Services
	MARTHA ICHIYAMA	Cole Information Services
2000	RUFFO Albert	Haines & Company
1999	JONG CHANG	Cole Information Services
	DAWSON HERRIMAEN	Cole Information Services
	CARI DESOTO	Cole Information Services
	GARCIA GUERRERO	Cole Information Services
	SANDRA RUIZ	Cole Information Services
1980	Mc Cabe Tony	Pacific Telephone
1975	WALLACE MIKE	Pacific Telephone
	BOLES LEONARD	Pacific Telephone
	BAGGOTT FREDERICK W JR	Pacific Telephone
	AZEVEDO D	Pacific Telephone
	Azevedo Diane	Pacific Telephone
	Baggott Frederick W	Pacific Telephone
	Wallace Mike	Pacific Telephone
	Boles Leonard	Pacific Telephone
	Apartments	Pacific Telephone
1970	Fetzer Adele Mrs	R. L. Polk & Co.
	Murphy C Pat	R. L. Polk & Co.
	Vacant apt	R. L. Polk & Co.
	Apartments	R. L. Polk & Co.

### 2991 NEET AVE

<u>Year</u>	<u>Uses</u>	<u>Source</u>
2017	YVONNE BRANDT	Cole Information Services
	ELIZABETH HEBERT	Cole Information Services
	GERARDO GIRON	Cole Information Services

## FINDINGS

<u>Year</u>	<u>Uses</u>	<u>Source</u>
2014	DAISY ORELLANA	Cole Information Services
	MORIS RONEN	Cole Information Services
	MADELINE BRANDT	Cole Information Services
	PETER BECKER	Cole Information Services
2009	DAISY ORELLANA	Cole Information Services
	MORIS RONEN	Cole Information Services
	JOE GOMES	Cole Information Services
2006	No Current Listing	Haines Company, Inc.
2004	STACY LINGOFELTER	Cole Information Services
	BEN CHADDIC	Cole Information Services
	CARLOS ORTEGA	Cole Information Services
	LANA MAPA	Cole Information Services
2000	FARAHANI Hadl	Haines & Company
1999	MORIS RONEN	Cole Information Services
	DAISY ORELLANA	Cole Information Services
	JOE GOMES	Cole Information Services
1996	4 Harrsch S	Pacific Bell
1994	SHMOUIL, HENRY	Cole Information Services
1991	FINE STEVE	PACIFIC BELL WHITE PAGES
	SHEMOOL HELEN	PACIFIC BELL WHITE PAGES
	Fine Steve	PACIFIC BELL WHITE PAGES
	Shemool Helen	PACIFIC BELL WHITE PAGES
1986	Shemoo Helen	Pacific Bell
1985	SARGEZZADEH PNORA	Pacific Bell
	SARKIZZADEH FRIDOUN	Pacific Bell
1980	Bailey VF	Pacific Telephone
1975	ARENDT PETER	Pacific Telephone
	HARRISON RICHARD E	Pacific Telephone
	PHELPS MARLIS	Pacific Telephone
	Wilson	Pacific Telephone
	Roque Paul	Pacific Telephone
	Harrison Richd E	Pacific Telephone
	Arendt Peter	Pacific Telephone
	Apartments	Pacific Telephone
	Vacant	R. L. Polk & Co.
1970	Johnson Terry J	R. L. Polk & Co.
	Koontz Dave A	R. L. Polk & Co.
	Knight Cal	R. L. Polk & Co.

## FINDINGS

<u>Year</u>	<u>Uses</u>	<u>Source</u>
1970	Silva L B	R. L. Polk & Co.
	Vacant	R. L. Polk & Co.
	Zanora Elaine Mrs	R. L. Polk & Co.
	Apartments	R. L. Polk & Co.
	Me Manns E C	R. L. Polk & Co.

### **2999 NEET AVE**

<u>Year</u>	<u>Uses</u>	<u>Source</u>
2017	JASON DAVIS	Cole Information Services
	PRATIK HAZARI	Cole Information Services
	YEMISRACH TEFRI	Cole Information Services
2014	JASON DAVIS	Cole Information Services
	PRATIK HAZARI	Cole Information Services
2009	CANDICE THOMAS	Cole Information Services
	JASON DAVIS	Cole Information Services
2006	LAGO Martin	Haines Company, Inc.
	DAVISJason	Haines Company, Inc.
	BADGEITB	Haines Company, Inc.
2004	JASON DAVIS	Cole Information Services
	RANDALL BADGETT	Cole Information Services
2000	DAVIS Jason	Haines & Company
	SMITH Karol	Haines & Company
1999	JASON DAVIS	Cole Information Services
	CANDICE THOMAS	Cole Information Services
1980	Olsen Michael	Pacific Telephone
1975	Apartments	Pacific Telephone
	Page Dorothy	Pacific Telephone
	Vacant	Pacific Telephone
	Keenun H	Pacific Telephone
	Tait A	Pacific Telephone

### **S WINCHEATER BLVD**

#### **1056 S WINCHEATER BLVD**

<u>Year</u>	<u>Uses</u>	<u>Source</u>
1991	Rlvas John	PACIFIC BELL WHITE PAGES



## FINDINGS

### **S WINCHESTER**

#### **1034 S WINCHESTER**

<b><u>Year</u></b>	<b><u>Uses</u></b>	<b><u>Source</u></b>
1986	Tarshis E	Pacific Bell

#### **1050 S WINCHESTER**

<b><u>Year</u></b>	<b><u>Uses</u></b>	<b><u>Source</u></b>
1980	Redling John J	Pacific Telephone

#### **1085 S WINCHESTER**

<b><u>Year</u></b>	<b><u>Uses</u></b>	<b><u>Source</u></b>
1980	MEISMAN ASSOCIATES REALTORS	Pacific Telephone

#### **1101 S WINCHESTER**

<b><u>Year</u></b>	<b><u>Uses</u></b>	<b><u>Source</u></b>
1985	PRUDENTIAL SOUTH BAY BROKERAGE	Pacific Bell
1980	WAUSAU INSURANCE COS	Pacific Telephone

### **S WINCHESTER BL**

#### **1101 S WINCHESTER BL**

<b><u>Year</u></b>	<b><u>Uses</u></b>	<b><u>Source</u></b>
1975	ADVANCED PROGRAM DESIGNS	Pacific Telephone

### **S WINCHESTER BLVD**

#### **1000 S WINCHESTER BLVD**

<b><u>Year</u></b>	<b><u>Uses</u></b>	<b><u>Source</u></b>
2017	OTILIO REBOLLEDO	Cole Information Services
2014	OTILIO REBOLLEDO	Cole Information Services
2009	ANDREA MCCANN	Cole Information Services
2004	AURORA CELAYA	Cole Information Services
1999	ANDREA MCCANN	Cole Information Services
1994	HERITAGE MANOR	Cole Information Services
	MULLINS, MARTHA V	Cole Information Services
1991	MU MINS MARTHA V	PACIFIC BELL WHITE PAGES
1986	Macdonald Vera	Pacific Bell
	Grandmas Manor	Pacific Bell
1985	DONNELL STELLA	Pacific Bell
	MACDONALD VERA	Pacific Bell

## FINDINGS

<u>Year</u>	<u>Uses</u>	<u>Source</u>
1985	WILKINS ISABEL	Pacific Bell
	GRANDMA S MANOR	Pacific Bell
1980	Goehrlg J	Pacific Telephone
1975	LATIN AMERICAN EVANGELISTIC ASSN	Pacific Telephone
	FIERRO ROBT F REV LATIN AMERICAN EVANGELISTIC ASSN	Pacific Telephone
1963	Office	Pacific Telephone
	Latin Amer Evangelistic Assn	Pacific Telephone

### 1001 S WINCHESTER BLVD

<u>Year</u>	<u>Uses</u>	<u>Source</u>
1980	Commerce Finance See Rainier Finance Company	Pacific Telephone

### 1003 S WINCHESTER BLVD

<u>Year</u>	<u>Uses</u>	<u>Source</u>
1957	RUSSO JP & C R RL EST	Pacific Telephone
	RUSSO J P & C R BIDG CONTR	Pacific Telephone

### 1006 S WINCHESTER BLVD

<u>Year</u>	<u>Uses</u>	<u>Source</u>
2009	ROBERT FRIEDMAN	Cole Information Services
2004	ROBERT FRIEDMAN	Cole Information Services
1999	ROBERT FRIEDMAN	Cole Information Services

### 1011 S WINCHESTER BLVD

<u>Year</u>	<u>Uses</u>	<u>Source</u>
2014	ANGELICA GONZALES	Cole Information Services

### 1013 S WINCHESTER BLVD

<u>Year</u>	<u>Uses</u>	<u>Source</u>
1957	KALIVODA ECDW J	Pacific Telephone

### 1019 S WINCHESTER BLVD

<u>Year</u>	<u>Uses</u>	<u>Source</u>
1957	LIZER RALPH M	Pacific Telephone

### 1020 S WINCHESTER BLVD

<u>Year</u>	<u>Uses</u>	<u>Source</u>
2017	SALON SALON	Cole Information Services
2014	SALON SALON	Cole Information Services

## FINDINGS

<u>Year</u>	<u>Uses</u>	<u>Source</u>
2009	SALON SALON	Cole Information Services
2006	SALONSALON	Haines Company, Inc.
	YOUTOPIA	Haines Company, Inc.
2004	YOUTOPIA	Cole Information Services
	SALON SALON	Cole Information Services
	HAIR BY JERRY	Cole Information Services
1999	SALON SALON	Cole Information Services
1994	PACIFIC MEDICAL	Cole Information Services
	AMERICAN PREGNANCY BACK PAIN	Cole Information Services
	CA BACK&NCK SPCLSTS	Cole Information Services
	CALIFORNIA ORTHOPEDIC PHYSICAL	Cole Information Services
	BEACH C H DR	Cole Information Services
	CALIFORNIA BACK & NECK SPEC	Cole Information Services
1991	CALIFORNIA BACK & NECK SPECIALISTS	PACIFIC BELL WHITE PAGES
	CALIFORNIA ORTHOPEDIC PHYSICAL THERAPY	PACIFIC BELL WHITE PAGES
	GAMBELLI-BEACH CINDY DC	PACIFIC BELL WHITE PAGES
	PACIFIC HEALTH CARE	PACIFIC BELL WHITE PAGES
	SISTER ANGELA R PT	PACIFIC BELL WHITE PAGES
	Pacific Health Care	PACIFIC BELL WHITE PAGES
	Gambelli Beach Cindy DC	PACIFIC BELL WHITE PAGES
	California Orthopedic Physical Therapy	PACIFIC BELL WHITE PAGES
	California Back & Neck Specialists	PACIFIC BELL WHITE PAGES
	California Back & Neck Specialist	PACIFIC BELL WHITE PAGES
	Cal Ortho Physical Therapy	PACIFIC BELL WHITE PAGES
	Beach Christopher H Dr	PACIFIC BELL WHITE PAGES
	Beach Christopher H DC	PACIFIC BELL WHITE PAGES
	Sister Angela r PT	PACIFIC BELL WHITE PAGES
	BEACH CHRISTOPHER H DC	PACIFIC BELL WHITE PAGES
	BEACH CHRISTOPHER H DR	PACIFIC BELL WHITE PAGES
	CAL ORTHO PHYSICAL THERAPY	PACIFIC BELL WHITE PAGES
	CALIFORNIA BACK & NECK SPECIALIST	PACIFIC BELL WHITE PAGES
1986	Onstead & Hulse Ins Agency	Pacific Bell
	Lifeco Administrative Services	Pacific Bell
	Golden State Engineering	Pacific Bell
	HULSE NORMAN L & CO	Pacific Bell
	Jaggers & Hulse	Pacific Bell
1985	HULSE NORMAN L & CO	Pacific Bell



## FINDINGS

<u>Year</u>	<u>Uses</u>	<u>Source</u>
1985	GOLDEN STATE ENGINEERING	Pacific Bell
	JAGGERS & HULSE	Pacific Bell
	ONSTEAD & HULSE INS AGENCY	Pacific Bell
	LIFECO	Pacific Bell
1975	OLAN MILLS PORTRAIT STUDIO	Pacific Telephone
1963	General Insurance Co of America	Pacific Telephone
	Lifeco Insurance Co of America	Pacific Telephone
	Safeco Insurance Co of America	Pacific Telephone

### 1021 S WINCHESTER BLVD

<u>Year</u>	<u>Uses</u>	<u>Source</u>
1957	LORD A L	Pacific Telephone

### 1025 S WINCHESTER BLVD

<u>Year</u>	<u>Uses</u>	<u>Source</u>
2017	A PLUS SMOG	Cole Information Services
	SHELL	Cole Information Services
2014	A PLUS SMOG	Cole Information Services
	WINCHESTER SHELL	Cole Information Services
2009	WINCHESTER SHELL QUALITY AUTO REPAIR	Cole Information Services
2006	SERVICE STATION	Haines Company, Inc.
	WINCHSTR SHELL	Haines Company, Inc.
	WINCHSTR SHELL	Haines Company, Inc.
2004	WINCHESTER SHELL SERVICE STTN	Cole Information Services
	WINCHESTER SHELL	Cole Information Services
	OCCUPANT UNKNOWN	Cole Information Services
1999	WINCHESTER SHELL	Cole Information Services
	WINCHESTER SHELL SERVICE STATION	Cole Information Services
1994	WINCHESTER SHELL AUTO REPAIR	Cole Information Services
	WINCHESTER SHELL	Cole Information Services
1985	T & K SHELL SERVICE	Pacific Bell
1980	T K LIQUORS	Pacific Telephone
	&K SHELL SERVICE	Pacific Telephone

### 1030 S WINCHESTER BLVD

<u>Year</u>	<u>Uses</u>	<u>Source</u>
2017	WORMLEY VIRGILIO LAW GROUP	Cole Information Services
2014	WORMLEY VIRGILIO LAW GROUP	Cole Information Services



## FINDINGS

<u>Year</u>	<u>Uses</u>	<u>Source</u>
1991	Pascale Victor Ph D psyclgst Total Mental Health Services	PACIFIC BELL WHITE PAGES
	Senior Citizen Information	PACIFIC BELL WHITE PAGES
	Silverstein Lew Helmsman Systems	PACIFIC BELL WHITE PAGES
	State Farm Insurance Cos Contd Agent Offices Contd San Jose Contd	PACIFIC BELL WHITE PAGES
	Corner Of Camden & Branham	PACIFIC BELL WHITE PAGES
	Corner Of Camden & Branham	PACIFIC BELL WHITE PAGES
	Senior Citizen Information	PACIFIC BELL WHITE PAGES
	CAMPBE LL RE N TAL ME DIATION PROGRAM	PACIFIC BELL WHITE PAGES
	CHANDLER MAX HELMSMAN SYSTEMS	PACIFIC BELL WHITE PAGES
	COMPREHENSIVE MENTAL HEALTH SERVICES	PACIFIC BELL WHITE PAGES
	DINAPOLI BEN INSURANCE	PACIFIC BELL WHITE PAGES
	HARME LIN MORRIS L-GENERAL AGENT	PACIFIC BELL WHITE PAGES
	IN C	PACIFIC BELL WHITE PAGES
	MANHATTAN LIFE INS CO AND OTHERS	PACIFIC BELL WHITE PAGES
	PASCALE VICTOR PH D PSYCLGST TOTAL MENTAL HEALTH SERVICES	PACIFIC BELL WHITE PAGES
	SENIOR CITIZEN INFORMATION	PACIFIC BELL WHITE PAGES
	SILVERSTEIN LEW HELMSMAN SYSTEMS	PACIFIC BELL WHITE PAGES
	STATE FARM INSURANCE COS (CONTD) AGENT OFFICES (CONTD)	PACIFIC BELL WHITE PAGES
	STATE FARM INSURANCE COS (CONTD) AGENT OFFICES (CONTD)	PACIFIC BELL WHITE PAGES
1986	Centurion Adjusters Co Inc	Pacific Bell
	Chandler Max Helmsman Systems	Pacific Bell
	DInapoli Ben Ins Agent	Pacific Bell
	Harmelin Morris L Geni Agent	Pacific Bell
	Hering Joseph	Pacific Bell
	Manhattan Life Ins Co Of New York Harmelin Morris L Geni Agent	Pacific Bell
	Pearman Noel CPA	Pacific Bell
	Pickett Mathew N Jr insagt	Pacific Bell
	Pickett Mathew N Jr insagt	Pacific Bell
	Pilone Bruno F	Pacific Bell
	State Farm Insurance Cos	Pacific Bell
	State Farm Insurance Cos	Pacific Bell
	State Farm Insurance Cos	Pacific Bell



## FINDINGS

<u>Year</u>	<u>Uses</u>	<u>Source</u>
1985	CENTURION ADJUSTERS CO INC	Pacific Bell
	CHANDLER MAX HELMSMAN SYSTEMS	Pacific Bell
	DINAPOLI BEN INS AGENT	Pacific Bell
	HARMELIN MORRIS L GEN I AGENT	Pacific Bell
	HELMSMAN SYSTEMS	Pacific Bell
	MANHATTAN LIFE INS CO OF NEW YORK HARMELIN MORRIS L GENI AGENT	Pacific Bell
	PEARMAN NOEL CPA	Pacific Bell
	PEPLOWSKI & ASSOCIATES INSURANCE SERVICES INC	Pacific Bell
	PICKETT MATHEW N JR INSAGT	Pacific Bell
	PICKETT MATHEW N JR INS AGT	Pacific Bell
	QUANTA CORP	Pacific Bell
	R & M PROPERTIES SEE REGENCY MONARCH REALTY	Pacific Bell
	REGENCY MONARCH DEVELOPMENT CO	Pacific Bell
	REGENCY MONARCH REALTY	Pacific Bell
	SLVARSTEIN LEW HELMSMAN SYSTEMMS	Pacific Bell
	STATE FARNT LNSTIRANCN COS	Pacific Bell
	STATE FARNT LNSTIRANCN COS	Pacific Bell
	STATE FARNT LNSTIRANCN COS	Pacific Bell
	WORLD WIDE OUTDOOR ADVENTURES	Pacific Bell
	1980	Boucke SR
DINAPOLI BEN INS AGENT		Pacific Telephone
Morgan Realty Weot Oto		Pacific Telephone
Regency Monarch Development Co		Pacific Telephone
State Farm Insurance Cos Con Vd Agent Offices Contd San Jose		Pacific Telephone
State Farm Insurance Cos Con Vd Agent Offices Contd San Jose		Pacific Telephone
State Farm Insurance Cos Con Vd Agent Offices Contd San Jose		Pacific Telephone
UNITED PERSONNEL SERVICES NOR CAL		Pacific Telephone
White Pine Society		Pacific Telephone
Windshlps West	Pacific Telephone	
1975	AMABILE WHOLESALE POULTRY CO INC	Pacific Telephone
	COUNCIL	Pacific Telephone

## FINDINGS

<u>Year</u>	<u>Uses</u>	<u>Source</u>
1975	CENTRAL COAST FRYER FARMS INC	Pacific Telephone
	GIRL SCOUTS SANTA CLARA COUNTY COUNCIL	Pacific Telephone
	Girl Scouts Santa Clara County Council Business Office	Pacific Telephone
1963	Girl Scouts Santa Clara County Council Central Office	Pacific Telephone
	Central Office	Pacific Telephone
	Girl Scouts Santa Clara County Council	Pacific Telephone

### 1034 S WINCHESTER BLVD

<u>Year</u>	<u>Uses</u>	<u>Source</u>
2017	NESTOR BUENDIA	Cole Information Services
	HURST MITCHELL	Cole Information Services
	SUHAILA DAVIS	Cole Information Services
	W YOHANNES	Cole Information Services
	SARAH BLAKELY	Cole Information Services
	CRISTIAN HERNANDEZ	Cole Information Services
	DAVID KARRIGAN	Cole Information Services
	TROY ALTERMAN	Cole Information Services
	MAHDI AZIZIAN	Cole Information Services
	SHADI ABDALLAH	Cole Information Services
2014	NESTOR BUENDIA	Cole Information Services
	HURST MITCHELL	Cole Information Services
	YVETTE VELEZ	Cole Information Services
	SUE DAVIS	Cole Information Services
	ALBERTO DELAPENA	Cole Information Services
	SHADI ABDALLAH	Cole Information Services
	KATHRYN MIOTKE	Cole Information Services
	MONICA BAUER	Cole Information Services
	KIM JENKINS	Cole Information Services
	DAVID KARRIGAN	Cole Information Services
2009	EDWARD CARBONEL	Cole Information Services
	MIRNESA SULJIC	Cole Information Services
	KYLIEMARIE PARKE	Cole Information Services
	KATHRYN IKEGAMI	Cole Information Services
	ALMA FATTAHE	Cole Information Services
	SUHAILA DAVIS	Cole Information Services
	ESPERANZA CHAVEZ	Cole Information Services
	SAMY MARCOS	Cole Information Services
	NGA TRAN	Cole Information Services

## FINDINGS

<u>Year</u>	<u>Uses</u>	<u>Source</u>	
2009	KIM JENKINS	Cole Information Services	
	GRACIELA RAZO	Cole Information Services	
2006	APARTMENTS	Haines Company, Inc.	
	BAKKEN Susan	Haines Company, Inc.	
	BIANCHI Michael	Haines Company, Inc.	
	MANANSALA Michael	Haines Company, Inc.	
	TRANNGa Minh	Haines Company, Inc.	
	WOODS J N	Haines Company, Inc.	
2004	LISA PARK	Cole Information Services	
	SARAH JORDAN	Cole Information Services	
	JANICE WOODS	Cole Information Services	
	TAO SONG	Cole Information Services	
	M MANDLA	Cole Information Services	
	MANOJ HAVERI	Cole Information Services	
	SRINIVAS POLISETTY	Cole Information Services	
	SARAVANAKUMAR MUTHUSWAMY	Cole Information Services	
	ALFRED BROWNE	Cole Information Services	
	S MAYORGA	Cole Information Services	
	RAGHURAM TADIPATRI	Cole Information Services	
	PRITAM NANDAKUMAR	Cole Information Services	
	VIVAN PETERSON	Cole Information Services	
	1999	MANOJ HAVERI	Cole Information Services
		ALMA FATTAHE	Cole Information Services
SUHAILA DAVIS		Cole Information Services	
GRACIELA RAZO		Cole Information Services	
ESPERANZA CHAVEZ		Cole Information Services	
KIM JENKINS		Cole Information Services	
KYLIEMARIE PARKE		Cole Information Services	
KATHRYN IKEGAMI		Cole Information Services	
NGA TRAN		Cole Information Services	
1994	MENDOZA, MIKE	Cole Information Services	
	STURDIVANT, J	Cole Information Services	
	THEODROS, MARIAN W	Cole Information Services	
1991	WOODS JN	PACIFIC BELL WHITE PAGES	
	MUDGETT KENNETH S	PACIFIC BELL WHITE PAGES	
	Woods JN	PACIFIC BELL WHITE PAGES	
	Mudgett Kenneth S	PACIFIC BELL WHITE PAGES	
1986	Woods J N	Pacific Bell	



## FINDINGS

<u>Year</u>	<u>Uses</u>	<u>Source</u>
1986	Hatchett Richard E	Pacific Bell
	Dahmani Jamal	Pacific Bell
1985	CLELAND CAMERON & LINDA	Pacific Bell
	HATCHETT RICHARD E	Pacific Bell
	TARSHIS E	Pacific Bell
	WILL ROGER S	Pacific Bell
	WOODS J N	Pacific Bell
	BURGER DANI J & KATHY S	Pacific Bell
1980	Finchum Bobby E	Pacific Telephone
	Shaw Charles E	Pacific Telephone
	Parise Randy	Pacific Telephone
	Parise Randy	Pacific Telephone
	Otero Juan P	Pacific Telephone

### 1035 S WINCHESTER BLVD

<u>Year</u>	<u>Uses</u>	<u>Source</u>
2017	TAURUS LOCKSMITH	Cole Information Services
	MIZU SUSHI BAR & GRILL	Cole Information Services
2014	MIZU SUSHI BAR & GRILL	Cole Information Services
2006	RESTAURANT	Haines Company, Inc.
	NIKO JAPANESE	Haines Company, Inc.
2004	NIKO JAPANESE RESTAURANT	Cole Information Services
1994	SIZZLER	Cole Information Services
1991	SIZZLER RESTAURANTS	PACIFIC BELL WHITE PAGES
	San Jose	PACIFIC BELL WHITE PAGES
	Sizzler Restaurants	PACIFIC BELL WHITE PAGES
	SAN JASE	PACIFIC BELL WHITE PAGES
	San Jase	PACIFIC BELL WHITE PAGES
1986	Sizzler Family Steak House	Pacific Bell
1985	SIZZLER FAMILY STEAK HOUSE CAPITOL MALL	Pacific Bell
1980	Sizzler Family Steak House	Pacific Telephone
1975	SIZZLER FAMILY STEAK HOUSE	Pacific Telephone

### 1036 S WINCHESTER BLVD

<u>Year</u>	<u>Uses</u>	<u>Source</u>
2017	OLIVIA PALOMARES	Cole Information Services
	CARLA HILL	Cole Information Services
	AMANDA CASTRO	Cole Information Services

## FINDINGS

<u>Year</u>	<u>Uses</u>	<u>Source</u>	
2017	CYNTHIA BRIGHT	Cole Information Services	
	LISA BRIGGS	Cole Information Services	
	EVELYN MONICO	Cole Information Services	
2014	BRYAN WHITE	Cole Information Services	
	VANDA WILLIAMS	Cole Information Services	
	RAY SIGUA	Cole Information Services	
	AMANDA CASTRO	Cole Information Services	
	JEANINE SORIANO	Cole Information Services	
	EVELYN MONICO	Cole Information Services	
	2009	JOEL ROMERO	Cole Information Services
2006	JOSEPH RIVAS	Cole Information Services	
	GEORGE FRANCIS	Cole Information Services	
	MONICO Evelyn J	Haines Company, Inc.	
2004	MORADKHAN Vigtor	Haines Company, Inc.	
	CHRISS GUTTERS	Cole Information Services	
2004	INNOVATIVE CARPET CARE	Cole Information Services	
	CHRISS GUTTERS	Cole Information Services	
	JOSE MENDOZA	Cole Information Services	
	JOSEPH RIVAS	Cole Information Services	
	VIGTOR MORADKHAN	Cole Information Services	
	DOLORES SANTMYER	Cole Information Services	
	JULIA DIAZDEFIGUEROA	Cole Information Services	
	YAMILET BALLESTE	Cole Information Services	
	1999	JOEL ROMERO	Cole Information Services
		GEORGE FRANCIS	Cole Information Services
JOSEPH RIVAS		Cole Information Services	
1994	AMAYA, BRUNO	Cole Information Services	
	SARKIZI, E	Cole Information Services	
1991	SILVERSTEIN LEW	PACIFIC BELL WHITE PAGES	
	Silverstein Lew	PACIFIC BELL WHITE PAGES	
1986	Medd J	Pacific Bell	
	Rudolph Philip	Pacific Bell	
1985	RUDOLPH PHILIP	Pacific Bell	
	SILVERSTEIN LEW	Pacific Bell	
1980	Austin Leonard S	Pacific Telephone	
	S Sutton Bobby	Pacific Telephone	
	I Sutton C	Pacific Telephone	

## FINDINGS

### 1038 S WINCHESTER BLVD

<u>Year</u>	<u>Uses</u>	<u>Source</u>
2017	LUIS MIRANDA	Cole Information Services
	JOANNA SALVADOR	Cole Information Services
	ANDREA LUGO	Cole Information Services
	GMITRIY SNITKOVSKIY	Cole Information Services
2014	GMITRIY SNITKOVSKIY	Cole Information Services
	KANDEE WATSON	Cole Information Services
	MARIE ANAYA	Cole Information Services
	ANDREA ALVAREZ	Cole Information Services
	REX SALVADOR	Cole Information Services
	ANDREA HANCOCK	Cole Information Services
	ALLEN RHODES	Cole Information Services
2009	CHERYL PHILLIPS	Cole Information Services
	VERONICA BRANDT	Cole Information Services
	KENNETH DIPPEL	Cole Information Services
2004	JAMES HENDRICKS	Cole Information Services
	LENEXPO	Cole Information Services
	EVELYN MONICO	Cole Information Services
	LARRY GILBERG	Cole Information Services
	VERONICA BRANDT	Cole Information Services
1999	CHERYL PHILLIPS	Cole Information Services
	ALLEN RHODES	Cole Information Services
	Bryant John	PACIFIC BELL WHITE PAGES
1991	Frederito Jesse	PACIFIC BELL WHITE PAGES
	Kim Jukyong	PACIFIC BELL WHITE PAGES
	BRYANT JOHN	PACIFIC BELL WHITE PAGES
	FREDERITO JESSE	PACIFIC BELL WHITE PAGES
	KIM JUKYOUNG	PACIFIC BELL WHITE PAGES
	PILONE BRUNO F	PACIFIC BELL WHITE PAGES
	WIDMOYER JAMES	PACIFIC BELL WHITE PAGES
	Widmoyer James	PACIFIC BELL WHITE PAGES
	Pilone Bruno F	PACIFIC BELL WHITE PAGES
1986	Barnes Ira M	Pacific Bell
	Carroll C	Pacific Bell
	Cruz Manuel	Pacific Bell
1985	BARNES IRA M	Pacific Bell
	BRYANT JOHN	Pacific Bell
	CRUZ MANUEL	Pacific Bell

## FINDINGS

<u>Year</u>	<u>Uses</u>	<u>Source</u>
1985	DULLER MARK & JOE	Pacific Bell
	JORGENSON TONY	Pacific Bell
	PILONE BRUNO F	Pacific Bell
1980	Adcock Rick	Pacific Telephone
	Duller Mark & Joe	Pacific Telephone
	Fernandez C A	Pacific Telephone
	Kamysz Peter P Sr	Pacific Telephone
	Tobin C	Pacific Telephone

### 1040 S WINCHESTER BLVD

<u>Year</u>	<u>Uses</u>	<u>Source</u>	
2017	V PONDELNIKOV	Cole Information Services	
	GHOLAMABBAS PARSAFAR	Cole Information Services	
	ROYA ARBABZADEH	Cole Information Services	
	WILLIAM BATEMAN	Cole Information Services	
	ROMAN POKIDAYLO	Cole Information Services	
	KATHRYN WOODWARD	Cole Information Services	
	KIDANEMARIAM ABAY	Cole Information Services	
	GITYA TSELKOVYCH	Cole Information Services	
	2014	JONATHAN OATIS	Cole Information Services
		KATHY WOODWARD	Cole Information Services
V PONDELNIKOV		Cole Information Services	
CURTIS CHALMERS		Cole Information Services	
GITYA TSELKOVYCH		Cole Information Services	
DEANNA RAMSEY		Cole Information Services	
DENNIS MCCONNELL		Cole Information Services	
JESSICA GONZALES		Cole Information Services	
JUNG CHOI		Cole Information Services	
STEVEN THRONE		Cole Information Services	
2009	LISA BRIGGS	Cole Information Services	
	ROMAN POKIDAYLO	Cole Information Services	
	V PONDELNIKOV	Cole Information Services	
	KATHY WOODWARD	Cole Information Services	
	YONG KIM	Cole Information Services	
2006	THU UPSHUR	Cole Information Services	
	MICHELLE WALLACE	Cole Information Services	
	ROMAN POKIDAYLO	Cole Information Services	
	C DOGAN	Cole Information Services	
2006	YOON Suk Kyong	Haines Company, Inc.	



## FINDINGS

<u>Year</u>	<u>Uses</u>	<u>Source</u>
2004	CHRISTINAS HOME CARE SRVC	Cole Information Services
	APT	Cole Information Services
	AUTOPRO	Cole Information Services
	APT	Cole Information Services
	OLENH MASALITINA	Cole Information Services
	GRIFFIN JAYMAR	Cole Information Services
	PABLO AMARILLAS	Cole Information Services
	MAUREEN FAHEY	Cole Information Services
	SHAILENDER KARMUCHI	Cole Information Services
	ERIK MURAWSKY	Cole Information Services
	KARIM SHABAZZ	Cole Information Services
	TROY ROBINSON	Cole Information Services
	XIAOJUN FANG	Cole Information Services
	CLIFTON WALKER	Cole Information Services
	MELINDA HARWOOD	Cole Information Services
VERA COTO	Cole Information Services	
SHERIDA STROBLE	Cole Information Services	
1999	JON HANSEN	Cole Information Services
	ROMAN POKIDAYLO	Cole Information Services
	MICHELLE WALLACE	Cole Information Services
	YONG KIM	Cole Information Services
	MARSHA MARCHESE	Cole Information Services
	THU UPSHUR	Cole Information Services
	KATHY WOODWARD	Cole Information Services
	V PONDELNIKOV	Cole Information Services
C DOGAN	Cole Information Services	
1994	IDRISSNUR, ABDELA	Cole Information Services
1991	Dyer Harry W	PACIFIC BELL WHITE PAGES
	Fleischacker Michele	PACIFIC BELL WHITE PAGES
	Renelt Gary	PACIFIC BELL WHITE PAGES
	DYER HARRY W	PACIFIC BELL WHITE PAGES
	FLELSCHACKER MICHELE	PACIFIC BELL WHITE PAGES
	RENELT GARY	PACIFIC BELL WHITE PAGES
1986	Anderson Wilford	Pacific Bell
	Dyer Harry W	Pacific Bell
	Witkowski Phillip	Pacific Bell
1985	DYER HARRY W	Pacific Bell
	LETASSE JEFFREY	Pacific Bell

## FINDINGS

<u>Year</u>	<u>Uses</u>	<u>Source</u>
1985	PADE JUDITH & ZEV	Pacific Bell
	RAYES GORARDO DORA	Pacific Bell
	WITKOWSKI PHILLIP	Pacific Bell
	YOUNG R SCOTT	Pacific Bell
1980	Craig Stuart	Pacific Telephone
	Pilone Bruno F	Pacific Telephone
	Scobey Fred B	Pacific Telephone
	Sidener Sandra A	Pacific Telephone

### 1042 S WINCHESTER BLVD

<u>Year</u>	<u>Uses</u>	<u>Source</u>
2017	REZA SOLEIMANY	Cole Information Services
	DONNA NGUYEN	Cole Information Services
	PAMELA COOLE	Cole Information Services
	NASSER TONONCHI	Cole Information Services
	MICHAEL ROGERS	Cole Information Services
	IVLIANA BOBE	Cole Information Services
2014	PAMELA COOLE	Cole Information Services
	REZA SOLEIMANY	Cole Information Services
	DONNA NGUYEN	Cole Information Services
	NASSER TONONCHI	Cole Information Services
	IVLIANA BOBE	Cole Information Services
2009	JESSINA PENA	Cole Information Services
	DONNA LAY	Cole Information Services
	DAVE MIOTKE	Cole Information Services
2004	STEPHAN ANDERSON	Cole Information Services
	LESTER KAUFMAN	Cole Information Services
	BARBARA PHOEDOVIVUS	Cole Information Services
	JINHEE KIM	Cole Information Services
	ORRIN SNEAD	Cole Information Services
	ALYSSA TORRES	Cole Information Services
	ANDRE CANCER	Cole Information Services
	DONNA LAY	Cole Information Services
1999	DAVE MIOTKE	Cole Information Services
	CHARM HAYES	Cole Information Services
	JESSINA PENA	Cole Information Services
	WILLIAMS D J	PACIFIC BELL WHITE PAGES
1991	PERIKH TARAK	PACIFIC BELL WHITE PAGES
	Williams D J	PACIFIC BELL WHITE PAGES

## FINDINGS

<u>Year</u>	<u>Uses</u>	<u>Source</u>
1991	Perikh Tarak	PACIFIC BELL WHITE PAGES
1985	KRUSCHKE GENE	Pacific Bell
	CARRASCA ROBERT	Pacific Bell
1980	Seavey James V	Pacific Telephone
	Requa Don E	Pacific Telephone
	Ross Mc Allister	Pacific Telephone

### 1044 S WINCHESTER BLVD

<u>Year</u>	<u>Uses</u>	<u>Source</u>	
2017	ANTHONY ERDENETUGULDUR	Cole Information Services	
	SHELBY TINDALL	Cole Information Services	
	TRACIE SCHOBER	Cole Information Services	
	LAURA SNIEGOWSKI	Cole Information Services	
	CONNIE BINNING	Cole Information Services	
	CORNELL HAMEL	Cole Information Services	
	MICHAEL FULLER	Cole Information Services	
	SOPHIA BERNAL	Cole Information Services	
	2014	RENEE NELSON	Cole Information Services
		SALLIE KASCAK	Cole Information Services
		ANA ROMAGUERA	Cole Information Services
		A RUMAGUERA	Cole Information Services
		CHARLENE BENZ	Cole Information Services
		BUTTLE CATHRYN	Cole Information Services
TRACIE SCHOBER		Cole Information Services	
ANNE CHRISTIE		Cole Information Services	
BETANIA DELGADO		Cole Information Services	
MICHAEL FULLER		Cole Information Services	
LAURA SNIEGOWSKI	Cole Information Services		
2009	CARLY MELIUS	Cole Information Services	
	TSEDAY DEMEKE	Cole Information Services	
	ANISH POTDAR	Cole Information Services	
	LAURA SNIEGOWSKI	Cole Information Services	
	TONY SEGOVIA	Cole Information Services	
	ZALMAN OBOLSKY	Cole Information Services	
	TRACIE SCHOBER	Cole Information Services	
	MELISSA DUNWOODY	Cole Information Services	
2006	ANGELICA AGUIRRE	Cole Information Services	
	RENE VIDAL	Cole Information Services	
	ABRIE Nicolene	Haines Company, Inc.	

## FINDINGS

<u>Year</u>	<u>Uses</u>	<u>Source</u>
2006	KIRNJohn	Haines Company, Inc.
	POTDAR Anlsh	Haines Company, Inc.
2004	ANTHANEY LOPEZ	Cole Information Services
	LETICIA DIAZ	Cole Information Services
	MARCO CATAJAN	Cole Information Services
	J MACKAY	Cole Information Services
	KARLA AYALA	Cole Information Services
	CUI CHEN	Cole Information Services
	SURESH SRINIVAS	Cole Information Services
	AMID SINGH	Cole Information Services
	LAURA SNIEGOWSKI	Cole Information Services
	FANNIE BOSKOVIC	Cole Information Services
	JANET WILKERSON	Cole Information Services
1999	ZALMAN OBOLSKY	Cole Information Services
	TRACIE SCHOBER	Cole Information Services
	MELISSA DUNWOODY	Cole Information Services
	LAURA SNIEGOWSKI	Cole Information Services
	ANISH POTDAR	Cole Information Services
	TSEDAY DEMEKE	Cole Information Services
	TONY SEGOVIA	Cole Information Services
	ANGELICA AGUIRRE	Cole Information Services
	RENE VIDAL	Cole Information Services
	1994	WILSON, DOUGLAS
TRIPLETT, LARRY		Cole Information Services
WILKINS, BOBBY		Cole Information Services
1991	BUZZ PAOLO	PACIFIC BELL WHITE PAGES
	FROST BILL	PACIFIC BELL WHITE PAGES
	PECHNER M	PACIFIC BELL WHITE PAGES
	WIEDERRICH JAMES	PACIFIC BELL WHITE PAGES
	Wiederrich James	PACIFIC BELL WHITE PAGES
	Pechner M	PACIFIC BELL WHITE PAGES
1986	Frost Bill	PACIFIC BELL WHITE PAGES
	Arrington Bill & Norah	Pacific Bell
	Clark J H	Pacific Bell
	Deeb Amal	Pacific Bell
	Frost Bill	Pacific Bell
	Wiederrich James	Pacific Bell
	Wright A	Pacific Bell



## FINDINGS

<u>Year</u>	<u>Uses</u>	<u>Source</u>
1986	Zavacky Anna	Pacific Bell
1985	ADRIG GARY	Pacific Bell
	ARRINGTON BILL & NORAH	Pacific Bell
	CAMPBELL GEORGE R	Pacific Bell
	GALINDO BERNARDO ANTONIO	Pacific Bell
	PHELPS V	Pacific Bell
	SMITH EDWIN T	Pacific Bell
	ZAVACKY ANNA	Pacific Bell
	WRIGHT A	Pacific Bell
	WIEDERRICH JAMES	Pacific Bell
1980	Dowling Ed	Pacific Telephone
	FQlp	Pacific Telephone
	Fp Qsca B L	Pacific Telephone
	Moreno Daniel G	Pacific Telephone
	Wilson Monte R	Pacific Telephone

### 1046 S WINCHESTER BLVD

<u>Year</u>	<u>Uses</u>	<u>Source</u>
2017	MARCUS ALTAMIRA	Cole Information Services
	REGINA BRADLEY	Cole Information Services
	ROMAN GENO	Cole Information Services
	ROBERT GONZALES	Cole Information Services
	PETER GRAY	Cole Information Services
	DEBORAH WILLIAMS	Cole Information Services
	OLIVIA JUNG	Cole Information Services
	JARED FLORES	Cole Information Services
	WARREN MIHORI	Cole Information Services
2014	KEVIN WHITE	Cole Information Services
	PAUL STREETER	Cole Information Services
	PETER GRAY	Cole Information Services
	MARCUS ALTAMIRA	Cole Information Services
	L BRADLEY	Cole Information Services
	MEHERET FRE	Cole Information Services
	OLIVIA JUNG	Cole Information Services
	JOE TAYLOR	Cole Information Services
	ROMAN GENO	Cole Information Services
	WARREN MIHORI	Cole Information Services
	DESIREE ALLEGRO	Cole Information Services
2009	MASAKO HIKETA	Cole Information Services

## FINDINGS

<u>Year</u>	<u>Uses</u>	<u>Source</u>
2009	CANDI TAYLOR	Cole Information Services
	TARA MCDONALD	Cole Information Services
	ECONOMY ROOTER	Cole Information Services
	SHOSHANA WOLFF	Cole Information Services
	MARCO CORDERO	Cole Information Services
	WARREN MIHORI	Cole Information Services
	MIRNA ARAUJO	Cole Information Services
	ROSANNE BACANI	Cole Information Services
2006	ROMAN GENO	Cole Information Services
	CORDERO Marco	Haines Company, Inc.
	ECONOMYROOTER	Haines Company, Inc.
	LIMA George	Haines Company, Inc.
2004	WOLFF Shoshana	Haines Company, Inc.
	MARIA VILLAR	Cole Information Services
	JUNG CHOI	Cole Information Services
	YVONNE GONZALEZ	Cole Information Services
	GLENN TOKUNAGA	Cole Information Services
	MASAKO HIKETA	Cole Information Services
	SARA ARANDA	Cole Information Services
1999	SHAWN BARGHI	Cole Information Services
	ROBERT SCOBLE	Cole Information Services
	DIANA THORNHILL	Cole Information Services
	EDISON BET-YADEGAR	Cole Information Services
	TARA MCDONALD	Cole Information Services
	CANDI TAYLOR	Cole Information Services
	MARCO CORDERO	Cole Information Services
	MASAKO HIKETA	Cole Information Services
	SHOSHANA WOLFF	Cole Information Services
	MIRNA ARAUJO	Cole Information Services
1994	ROSANNE BACANI	Cole Information Services
	WARREN MIHORI	Cole Information Services
1991	ROMAN GENO	Cole Information Services
	HILL, TONY M	Cole Information Services
1991	RODRIGUEZ, HILDA	Cole Information Services
	ALLARD S R	PACIFIC BELL WHITE PAGES
	KIM GUNGROK	PACIFIC BELL WHITE PAGES
	NAWAZ SAFDAR	PACIFIC BELL WHITE PAGES
	WEISS ERIC R	PACIFIC BELL WHITE PAGES

## FINDINGS

<u>Year</u>	<u>Uses</u>	<u>Source</u>
1991	Allard SR	PACIFIC BELL WHITE PAGES
	James Michael	PACIFIC BELL WHITE PAGES
	Kim Gungrok	PACIFIC BELL WHITE PAGES
	Nawaz Safdar	PACIFIC BELL WHITE PAGES
	Weiss Eric R	PACIFIC BELL WHITE PAGES
1986	Garcia Richard	Pacific Bell
	Katayama Greg M	Pacific Bell
	Molnar Todd MD	Pacific Bell
	Nawaz Safdar	Pacific Bell
	Pesauro Paul	Pacific Bell
	Prado E	Pacific Bell
1985	GARCIA RICHARD	Pacific Bell
	KATAYAMA GREG M	Pacific Bell
	KEARNS STEVEN	Pacific Bell
	MOLNAR TODD MD	Pacific Bell
	NAWAZ SAFDAR	Pacific Bell
	PESAURO PAUL	Pacific Bell
	PRADO E	Pacific Bell
	SCOTT BOB & JUNE	Pacific Bell
	TAYLOR Z	Pacific Bell
TRIGGAS DEAN	Pacific Bell	
1980	Barry S M	Pacific Telephone
	Blankenstein M	Pacific Telephone
	Isaacson Robert & Marjorie Jr	Pacific Telephone
	Nawaz Safdar	Pacific Telephone
	Ramboer J	Pacific Telephone
	Sanderson Howard S	Pacific Telephone
	Taylor Alvin L	Pacific Telephone

### 1048 S WINCHESTER BLVD

<u>Year</u>	<u>Uses</u>	<u>Source</u>
2017	BLANCA MALEK	Cole Information Services
	NATALIYA DUKAREVICH	Cole Information Services
	JACQUELINE BOWKER	Cole Information Services
	CLEMON CRENSHAW	Cole Information Services
	CRAIG MILLER	Cole Information Services
	MARTIN SANCHEZ	Cole Information Services
	GRACE MANANGITT	Cole Information Services
	JACOB PENA	Cole Information Services

## FINDINGS

<u>Year</u>	<u>Uses</u>	<u>Source</u>
2017	CLAIRE JERVIS	Cole Information Services
	KEVIN KITTILA	Cole Information Services
	EARL BATES	Cole Information Services
	KATHLEEN DUNNING	Cole Information Services
2014	BLANCA MALEK	Cole Information Services
	CRENSHAW CLEMON	Cole Information Services
	NATALIYA DUKAREVICH	Cole Information Services
	CLEMON CRENSHAW	Cole Information Services
	RALPH DECASTRO	Cole Information Services
	GRACE MANANGITT	Cole Information Services
	JACOB PENA	Cole Information Services
	ANNA ZULAICA	Cole Information Services
	CLAIRE JERVIS	Cole Information Services
	MARTIN SANCHEZ	Cole Information Services
	KEVIN KITTILA	Cole Information Services
2009	CLAIRE JERVIS	Cole Information Services
	NATASHA DUKAREVICH	Cole Information Services
	SHIRLEY WILLIAMS	Cole Information Services
	RAUL LOPEZ	Cole Information Services
	CONNIE COUTS	Cole Information Services
	RALPH DECASTRO	Cole Information Services
	GERALDINA ESCOBAR	Cole Information Services
	JACOB PENA	Cole Information Services
	2006	LOPEZRaul
JERVIS Claire		Haines Company, Inc.
ESCOBAR Geraldina		Haines Company, Inc.
NGUYEN Trang		Haines Company, Inc.
2004	NATHALIE NGUYEN	Cole Information Services
	STEPHANIE VANCE	Cole Information Services
	PAGO ERSEMIC	Cole Information Services
	MARY TEMPLET	Cole Information Services
	GERALDINA ESCOBAR	Cole Information Services
	JOHN WU	Cole Information Services
	L NELSON	Cole Information Services
	MARTINHO SENGIA	Cole Information Services
	HONG TRAN	Cole Information Services
THAT CLEVER GIRL	Cole Information Services	
1999	CONNIE COUTS	Cole Information Services



## FINDINGS

<u>Year</u>	<u>Uses</u>	<u>Source</u>	
1999	RALPH DECASTRO	Cole Information Services	
	GERALDINA ESCOBAR	Cole Information Services	
	JACOB PENA	Cole Information Services	
	CLAIRE JERVIS	Cole Information Services	
	SHIRLEY WILLIAMS	Cole Information Services	
	RAUL LOPEZ	Cole Information Services	
	NATASHA DUKAREVICH	Cole Information Services	
1994	NAGY, ROBERT T	Cole Information Services	
1991	MICTTEN TELDER LAURENCE E	PACIFIC BELL WHITE PAGES	
	KESLIN PAUL	PACIFIC BELL WHITE PAGES	
	JORDAN DAVID C	PACIFIC BELL WHITE PAGES	
	Jordan David C	PACIFIC BELL WHITE PAGES	
1986	Kushner Mark	Pacific Bell	
	Michenfelder Laurence E	Pacific Bell	
	Welch RW	Pacific Bell	
	Fine David	Pacific Bell	
	Herion William Jr	Pacific Bell	
	Jordan David C	Pacific Bell	
	Kaeslin Paul	Pacific Bell	
	Chase Harrold	Pacific Bell	
	Carss Scott	Pacific Bell	
	1985	WELCH RW	Pacific Bell
MICHENFELDER LAURENCE E		Pacific Bell	
KUSHNER MARK		Pacific Bell	
KNOBEL DEREK		Pacific Bell	
KAESLIN PAUL		Pacific Bell	
JORDAN DAVID C		Pacific Bell	
HERION WILLIAM JR		Pacific Bell	
AMSO SAWSAN		Pacific Bell	
BLECHMAN BRIAN & LISA		Pacific Bell	
CARSS SCOTT		Pacific Bell	
CHASE HARROLD		Pacific Bell	
1980		Decker Patrick & Cyndi	Pacific Telephone
		Dixon David L	Pacific Telephone
	Elenga Willem R	Pacific Telephone	

### 1050 S WINCHESTER BLVD

<u>Year</u>	<u>Uses</u>	<u>Source</u>
2017	ROSA CUEVAS	Cole Information Services

## FINDINGS

<u>Year</u>	<u>Uses</u>	<u>Source</u>
2017	ALEZIBETH KEO	Cole Information Services
	MANUEL DELAO	Cole Information Services
	ESTHER HARRIS	Cole Information Services
	KATRINA KOTIK	Cole Information Services
	KAMRAN AFSHARI	Cole Information Services
	TAMARA MIKRYUKOVA	Cole Information Services
	GABRIELLA FERRARI	Cole Information Services
	DEBORAH JOHNSON	Cole Information Services
	SARAH LUNA	Cole Information Services
	DEBORAH SIMMONS	Cole Information Services
2014	NEVZETA MEDJEDOVIC	Cole Information Services
	SARAH LUNA	Cole Information Services
	DEBORAH JOHNSON	Cole Information Services
	ROMAN ENGELMAN	Cole Information Services
	CLYDE CANTOR	Cole Information Services
	NEVZETA MEDJEDOVIC	Cole Information Services
	DANIEL TUCKER	Cole Information Services
	VIVIAN TRUONG	Cole Information Services
	ROBERT RODRIGUEZ	Cole Information Services
	ROGER POTT	Cole Information Services
2009	ROSA CUEVAS	Cole Information Services
	RASEY ANGELA	Cole Information Services
	ROBERT ARNOLD	Cole Information Services
	NEVZETA MEDJEDOVIC	Cole Information Services
	AMANDA CASTRO	Cole Information Services
	SARAH LUNA	Cole Information Services
	DEBORAH JOHNSON	Cole Information Services
	PAOLA VILLANUEVA	Cole Information Services
	ROBERT LINDBERG	Cole Information Services
	JESSICA ROMERO	Cole Information Services
2006	CHRISTINE MILLER	Cole Information Services
	MATT SALGADO	Cole Information Services
	MANISH NADKARNI	Cole Information Services
	APARTMENTS	Haines Company, Inc.
	ARMSTRONG R	Haines Company, Inc.
	CANALES Lizeth	Haines Company, Inc.
INSELL Chrstsne	Haines Company, Inc.	
LUNA Sarah M	Haines Company, Inc.	

## FINDINGS

<u>Year</u>	<u>Uses</u>	<u>Source</u>
2006	SAFFERY Geana	Haines Company, Inc.
	SANDERS Heather	Haines Company, Inc.
	I	Haines Company, Inc.
2004	REKIK ALEHEGN	Cole Information Services
	MICHAEL PORTER	Cole Information Services
	CHRISTINE MILLER	Cole Information Services
	DAVID BRISTEL	Cole Information Services
	ANA ESPINOZA	Cole Information Services
	BANIPAL YOUSEF	Cole Information Services
	ENRIQUE PEREZ	Cole Information Services
	BASU GOPALSHANMUGAM	Cole Information Services
	TAE LEE	Cole Information Services
	DENIS GUZMAN	Cole Information Services
	VICTOR ALMEYDA	Cole Information Services
	RANDALL SALES	Cole Information Services
	ELIZABETH VALLEJO	Cole Information Services
	CAROLINA DELASERNA	Cole Information Services
	DENISE CORONADO	Cole Information Services
	SARAH LUNA	Cole Information Services
1999	DEBORAH JOHNSON	Cole Information Services
	SARAH LUNA	Cole Information Services
	AMANDA CASTRO	Cole Information Services
	NEVZETA MEDJEDOVIC	Cole Information Services
	ROBERT ARNOLD	Cole Information Services
	J CORREIA	Cole Information Services
	MANISH NADKARNI	Cole Information Services
	RICHARD CONKLIN	Cole Information Services
	MATT SALGADO	Cole Information Services
	PAOLA VILLANUEVA	Cole Information Services
	ROBERT LINDBERG	Cole Information Services
	CHRISTINE MILLER	Cole Information Services
	JESSICA ROMERO	Cole Information Services
1991	ECKLEY MARCIA LYNN	PACIFIC BELL WHITE PAGES
	JANECKO TERRY	PACIFIC BELL WHITE PAGES
	KANG SUE	PACIFIC BELL WHITE PAGES
	Shadowbrook Garden Apartments	PACIFIC BELL WHITE PAGES
	SHADOWBROOK GARDEN APARTMENTS	PACIFIC BELL WHITE PAGES
	SHADOW SYSTEMS	PACIFIC BELL WHITE PAGES

## FINDINGS

<u>Year</u>	<u>Uses</u>	<u>Source</u>
1991	Kang Sue	PACIFIC BELL WHITE PAGES
	Janecko Terry	PACIFIC BELL WHITE PAGES
	Eckley Marcia Lynn	PACIFIC BELL WHITE PAGES
1986	Paulin Daniel	Pacific Bell
	McIntyre Wm W	Pacific Bell
	Benais Phillippe	Pacific Bell
1985	MCLNTYRE WM W	Pacific Bell
	PAULIN DANIEL	Pacific Bell
	ROSENBLUM FRANK	Pacific Bell
1980	Bailey Paul B	Pacific Telephone
	Cusimano Joseph	Pacific Telephone
	Emmett B M	Pacific Telephone
	Ferd Frank	Pacific Telephone
	Griffiths Leslie E	Pacific Telephone
	Gutierrez J R	Pacific Telephone
	King EH	Pacific Telephone
	McIntyre Wm W	Pacific Telephone

### 1052 S WINCHESTER BLVD

<u>Year</u>	<u>Uses</u>	<u>Source</u>
2017	DENISE SANCHEZ	Cole Information Services
	CHRIS MESSICK	Cole Information Services
	CHERYL PHILLIPS	Cole Information Services
	MANUEL MIRANDA	Cole Information Services
	MELISSA JOHNSON	Cole Information Services
2014	JASON YOUNG	Cole Information Services
	CHRIS MESSICK	Cole Information Services
	DONALD HARVEY	Cole Information Services
	LORENZO GIACHETTI	Cole Information Services
2009	NICOLE FRARA	Cole Information Services
	ENRIQUE LUIS	Cole Information Services
	CECE HARVEY	Cole Information Services
	VIJAY GANTI	Cole Information Services
	ALICE ANTONINI	Cole Information Services
2006	ANTONINI Alice	Haines Company, Inc.
	GANTI Vijay	Haines Company, Inc.
2004	CLAUDIA JURADO	Cole Information Services
	DAVID OWEN	Cole Information Services
	KUMAR RAMASWAMY	Cole Information Services



## FINDINGS

<u>Year</u>	<u>Uses</u>	<u>Source</u>	
2004	ISAAC RODRIGUEZ	Cole Information Services	
	JUN WANG	Cole Information Services	
	NATSUKO KAGAWA	Cole Information Services	
	VIJAY GANTI	Cole Information Services	
	LALITAPRASAD DAITA	Cole Information Services	
	TIM BORN	Cole Information Services	
1999	ENRIQUE LUIS	Cole Information Services	
	CECE HARVEY	Cole Information Services	
	VIJAY GANTI	Cole Information Services	
	ALICE ANTONINI	Cole Information Services	
1994	LIEB, NEIL	Cole Information Services	
	Min Kyong Hul	PACIFIC BELL WHITE PAGES	
1991	Sokoloff Larry	PACIFIC BELL WHITE PAGES	
	MIN KYONG HUL	PACIFIC BELL WHITE PAGES	
	SOKOLOFF LARRY	PACIFIC BELL WHITE PAGES	
	Goodman James	Pacific Bell	
1986	Hard John & Wilma	Pacific Bell	
	Mc Farlane Thomas	Pacific Bell	
	Talley Steven J	Pacific Bell	
	1985	BROCKMEIER T	Pacific Bell
		GOODMAN JAMES	Pacific Bell
HARD JOHN & WILMA		Pacific Bell	
MC FARLANE THOMAS		Pacific Bell	
1980	PHILLIPS CHARLES C	Pacific Bell	
	TALLEY STEVEN J	Pacific Bell	
	Barrie Bernardo J	Pacific Telephone	
	Foster Steven R	Pacific Telephone	
	Lire Robert	Pacific Telephone	
	Talley Steven J	Pacific Telephone	

### 1054 S WINCHESTER BLVD

<u>Year</u>	<u>Uses</u>	<u>Source</u>
2017	LINDA KELLEY	Cole Information Services
	LINDA LIM	Cole Information Services
	CYNTHIA WILSON	Cole Information Services
	SUE MOSER	Cole Information Services
	ARACELI HERNANDEZ	Cole Information Services
	NORMA ACEVES	Cole Information Services

## FINDINGS

<u>Year</u>	<u>Uses</u>	<u>Source</u>	
2017	JAMSHID FARSHIDI	Cole Information Services	
	MARIA ROSAS	Cole Information Services	
2014	LINDA LIM	Cole Information Services	
	SUE MOSER	Cole Information Services	
	NORMA ACEVES	Cole Information Services	
	ARACELI HERNANDEZ	Cole Information Services	
	BRANDI GARCIA	Cole Information Services	
	CYNTHIA WILSON	Cole Information Services	
	SIU SEE	Cole Information Services	
	2009	L CHEN	Cole Information Services
2009	JAMES HENNEBERRY	Cole Information Services	
	JOHN VALENTY	Cole Information Services	
	JEANETTE BLANCO	Cole Information Services	
	ANTHONY HARRISON	Cole Information Services	
	ANIL KUMAR	Cole Information Services	
	CYNTHIA WILSON	Cole Information Services	
	SUE MOSER	Cole Information Services	
	2006	HARRISON Anthony	Haines Company, Inc.
	VALDEZ Gary	Haines Company, Inc.	
2004	KUMAR RAMAN	Cole Information Services	
	NOMER BENITEZ	Cole Information Services	
	SANDRA HARRIS	Cole Information Services	
	MARK LAZARUS	Cole Information Services	
	ARACELI HERNANDEZ	Cole Information Services	
	RYAN SAWAYA	Cole Information Services	
	RODOLFO MATUS	Cole Information Services	
	ALMEIDA DARMAWIJAYA	Cole Information Services	
	TOM SANDKUHLE	Cole Information Services	
	PATTY PARKS	Cole Information Services	
	1999	JOHN VALENTY	Cole Information Services
	1999	JAMES HENNEBERRY	Cole Information Services
		JEANETTE BLANCO	Cole Information Services
CYNTHIA WILSON		Cole Information Services	
ANIL KUMAR		Cole Information Services	
L CHEN		Cole Information Services	
1994	ANTHONY HARRISON	Cole Information Services	
	SUE MOSER	Cole Information Services	
1994	HEATH, D	Cole Information Services	

## FINDINGS

<u>Year</u>	<u>Uses</u>	<u>Source</u>
1991	Green Ed	PACIFIC BELL WHITE PAGES
	Helwig Kenneth	PACIFIC BELL WHITE PAGES
	Porter Wade	PACIFIC BELL WHITE PAGES
	Sandkuhle Tom	PACIFIC BELL WHITE PAGES
	SANDKUHLE TOM	PACIFIC BELL WHITE PAGES
	PORTER WADE	PACIFIC BELL WHITE PAGES
	HELWIG KENNETH	PACIFIC BELL WHITE PAGES
	GREEN ED	PACIFIC BELL WHITE PAGES
1986	Fey A	Pacific Bell
	Herber Jack William	Pacific Bell
	Nicholls Allen & Laurie	Pacific Bell
	Pavey J R	Pacific Bell
	Salman Malik D	Pacific Bell
	Sandkuhle Tom	Pacific Bell
	Tate Michael	Pacific Bell
	TATE MICHAEL	Pacific Bell
1985	SANDKUHLE TOM	Pacific Bell
	FEY A	Pacific Bell
	HERBER JACK WILLIAM	Pacific Bell
	NICHOLLS ALLEN & LAURIE	Pacific Bell
	PAVEY J R	Pacific Bell
	RATTI M PAIE	Pacific Bell
	Blade Karen	Pacific Telephone
1980	Bowler John H	Pacific Telephone
	Feldman David E	Pacific Telephone
	Jaeckel M S	Pacific Telephone
	Lowe Eugene	Pacific Telephone
	Michenfelder Hugo L	Pacific Telephone
	Wolf Alois	Pacific Telephone

### 1056 S WINCHESTER BLVD

<u>Year</u>	<u>Uses</u>	<u>Source</u>
2017	CHERYL CARON	Cole Information Services
	DANIELA PAMFILIE	Cole Information Services
	TIFF FOWLER	Cole Information Services
	GARRY CHAN	Cole Information Services
2014	GARRY CHAN	Cole Information Services
	YOLANDA ZIMMERER	Cole Information Services
	SEONGWOO KIM	Cole Information Services

## FINDINGS

<u>Year</u>	<u>Uses</u>	<u>Source</u>
2014	DANIELA PAMFILIE	Cole Information Services
	CHERYL CARON	Cole Information Services
2009	VIGTOR MORADKHAN	Cole Information Services
	JAIME CADATAL	Cole Information Services
	DEE JOHNSON	Cole Information Services
2006	No Current Listing	Haines Company, Inc.
2004	TSEDAY DEMEKE	Cole Information Services
	ELENI KASSU	Cole Information Services
	PRAPA SIRIPAKDI	Cole Information Services
	ALEJANDRO PEREZ	Cole Information Services
	RICHARD JAMES	Cole Information Services
1999	VIGTOR MORADKHAN	Cole Information Services
	JAIME CADATAL	Cole Information Services
	DEE JOHNSON	Cole Information Services
1991	Foley Edwin	PACIFIC BELL WHITE PAGES
	Foster Steven R	PACIFIC BELL WHITE PAGES
	Lovell L	PACIFIC BELL WHITE PAGES
	FOLEY EDWIN	PACIFIC BELL WHITE PAGES
	FOSTER STEVEN R	PACIFIC BELL WHITE PAGES
	LOVELL L	PACIFIC BELL WHITE PAGES
	RIVAS JOHN	PACIFIC BELL WHITE PAGES
1986	Falamaki Amir	Pacific Bell
	Foster Steven R	Pacific Bell
	Galitndo Bernardo Antonio	Pacific Bell
	Walter Jeff	Pacific Bell
1985	ASHLEY ROBERT	Pacific Bell
	FOSTER STEVEN R	Pacific Bell
	WALTER JEFF	Pacific Bell
1980	Heckens Ted	Pacific Telephone
	Diaz Joe Jr	Pacific Telephone
	Diaz John	Pacific Telephone

### 1057 S WINCHESTER BLVD

<u>Year</u>	<u>Uses</u>	<u>Source</u>
1980	Western Thrift & Loan Assn	Pacific Telephone

### 1058 S WINCHESTER BLVD

<u>Year</u>	<u>Uses</u>	<u>Source</u>
2017	AMANDA MUSCOLO	Cole Information Services



## FINDINGS

<u>Year</u>	<u>Uses</u>	<u>Source</u>
2017	ABEL ROJAS	Cole Information Services
	SEBASTIAN FRAGOSO	Cole Information Services
	MOHAMMAD NOROUZI	Cole Information Services
	JOANNA IRUEGAS	Cole Information Services
2014	DESMOND PALMER	Cole Information Services
	TARA BENTON	Cole Information Services
	ABEL ROJAS	Cole Information Services
	DAVID LARA	Cole Information Services
	SONIA AGUILAR	Cole Information Services
	AMANDA MUSCOLO	Cole Information Services
	JESUS CORONA	Cole Information Services
2009	DENNIS HICKS	Cole Information Services
	LYDIA HUFFMAN	Cole Information Services
	LINDSEY MACMULLEN	Cole Information Services
	SHADOWBROOK GARDEN APARTMENTS	Cole Information Services
	RAINTREE APARTMENTS	Cole Information Services
2006	CHANCE Micah W	Haines Company, Inc.
	MACMULLEN L	Haines Company, Inc.
2004	DENNIS HICKS	Cole Information Services
	RON OSENBAUGH	Cole Information Services
	BENNYAM MALAVAZI	Cole Information Services
	LYDIA HUFFMAN	Cole Information Services
	ANNA KHATRI	Cole Information Services
	LUISA BETTINGER	Cole Information Services
	ROISIN DORAN	Cole Information Services
	NIKKI WILLSON	Cole Information Services
	MAFAN GONG	Cole Information Services
	MAURICIO GOMEZ	Cole Information Services
	HYANG YOON	Cole Information Services
	SHADOWBROOK GARDEN APARTMENTS	Cole Information Services
	1999	SHADOWBROOK GARDEN APARTMENTS
DENNIS HICKS		Cole Information Services
LYDIA HUFFMAN		Cole Information Services
1994	SHADOWBROOK GARDEN APARTMENTS	Cole Information Services
	JANECKO, TERRY	Cole Information Services
1986	Shadowbrook Garden Apartments	Pacific Bell

## FINDINGS

<u>Year</u>	<u>Uses</u>	<u>Source</u>
1986	Kearns Steven	Pacific Bell
1985	SHADOWBROOK GARDEN APARTMENTS	Pacific Bell
	FARDELLA MICHAEL	Pacific Bell
	BAITER MICHAEL	Pacific Bell
1980	Benson L	Pacific Telephone
	Schneider K A	Pacific Telephone
	Shadowbrook Garden Apartments	Pacific Telephone
	Sneed G	Pacific Telephone

### 1060 S WINCHESTER BLVD

<u>Year</u>	<u>Uses</u>	<u>Source</u>
2017	ALEJANDRO AGUSTIN	Cole Information Services
	CLINTON HORTON	Cole Information Services
	CYNTHIA MUONIO	Cole Information Services
	RAINTREE APARTMENT HOMES	Cole Information Services
	CHING PAO	Cole Information Services
	JIMMY JOHNSON	Cole Information Services
	VELMA BELTON	Cole Information Services
	MARK WAGNER	Cole Information Services
2014	VELMA BELTON	Cole Information Services
	RAINTREE APARTMENT HOMES	Cole Information Services
	CARISA PUDINSKI	Cole Information Services
	CYNTHIA MUONIO	Cole Information Services
	VERONICA BARKER	Cole Information Services
	P ESTRADA	Cole Information Services
	ALEMAYEHU GEBREWOLD	Cole Information Services
	JIMMY JOHNSON	Cole Information Services
	EMEKA NKWO	Cole Information Services
	NICKY HAYATGHEYB	Cole Information Services
2009	TIM SEARS	Cole Information Services
	JOE TAYLOR	Cole Information Services
	EDWARD MOSS	Cole Information Services
	GREG WILLIAMS	Cole Information Services
	JONATHAN GALANOS	Cole Information Services
	MARY ORTEGA	Cole Information Services
	NIKKI HAWTHORNE	Cole Information Services
	ERIC JOHNSON	Cole Information Services
	TEWODERON ADMASSU	Cole Information Services

## FINDINGS

<u>Year</u>	<u>Uses</u>	<u>Source</u>
2006	JOHNSON Edc	Haines Company, Inc.
	GARDEN	Haines Company, Inc.
	SHADOWBROOK	Haines Company, Inc.
2004	SAM BABLI	Cole Information Services
	VIJAY RANGANATHAN	Cole Information Services
	PATRICK WILSON	Cole Information Services
	BELINDA DELMUNDO	Cole Information Services
	MICHAEL HAGOS	Cole Information Services
	EDWARD MOSS	Cole Information Services
	JACK FENTENEY	Cole Information Services
	ELENA LOPEZ	Cole Information Services
	EST URBANOWICZ	Cole Information Services
	ALEJANDRO REY	Cole Information Services
	SUSAN SOTELO	Cole Information Services
	HELIO ESCOBAR	Cole Information Services
	DENICE DEWAR	Cole Information Services
	MITRA ZADEH	Cole Information Services
	KEVIN CLAWSON	Cole Information Services
	FABRICE GRINGORE	Cole Information Services
1999	DAHLIA TORRES	Cole Information Services
	MARY ORTEGA	Cole Information Services
	JONATHAN GALANOS	Cole Information Services
	GREG WILLIAMS	Cole Information Services
	EDWARD MOSS	Cole Information Services
	ERIC JOHNSON	Cole Information Services
	TEWODERON ADMASSU	Cole Information Services
	NIKKI HAWTHORNE	Cole Information Services
1994	TIM SEARS	Cole Information Services
	JOE TAYLOR	Cole Information Services
	ESPIRITU, JOSE	Cole Information Services
1986	Vega Bill W	Pacific Bell
	Russell C	Pacific Bell
	Ruiz Fernando	Pacific Bell
	Rothman Joseph	Pacific Bell
	Riaza N	Pacific Bell
	Park Han Kyu Rev	Pacific Bell
	Kelban Harold	Pacific Bell
	Crumbacher Judy	Pacific Bell

## FINDINGS

<u>Year</u>	<u>Uses</u>	<u>Source</u>
1985	WILLIAMS CHARLES RJR	Pacific Bell
	VEGA BILL W	Pacific Bell
	SYSTEMS CONTRACTORS CORPORATION	Pacific Bell
	SEAMAN C J	Pacific Bell
	RULOMA ART VILLEGAS	Pacific Bell
	RUIZ FERNANDO	Pacific Bell
	ROTHMAN JOSEPH	Pacific Bell
	KELLER W	Pacific Bell
	KELLER THOMAS E	Pacific Bell
1980	BEST JOHN S	Pacific Bell
	Wickman Dennis	Pacific Telephone
	Purser John C	Pacific Telephone
	Parsey Michael	Pacific Telephone
	Howitt Deborah E	Pacific Telephone
	Brandt Craig	Pacific Telephone
	Best John S	Pacific Telephone
1975	HARVEY RUSSELL	Pacific Telephone

### 1071 S WINCHESTER BLVD

<u>Year</u>	<u>Uses</u>	<u>Source</u>
2014	ALLEGRO PERFORMING ARTS	Cole Information Services
1980	CUTLER MORTGAGE AND LOAN	Pacific Telephone

### 1073 S WINCHESTER BLVD

<u>Year</u>	<u>Uses</u>	<u>Source</u>
2009	FAR FINANCIAL	Cole Information Services
	DIRECT TRADE FUTURES	Cole Information Services
2006	INC TAILORED	Haines Company, Inc.
	TECHNOLOGY	Haines Company, Inc.
	FARR FINANCIAL	Haines Company, Inc.
2004	FARR OMID	Cole Information Services
	OCCUPANT UNKNOWN	Cole Information Services
1999	TAILORED TECHNOLOGY	Cole Information Services
1994	BRIAN SMITH	Cole Information Services
1991	BE S T DE N N IS D DR DC	PACIFIC BELL WHITE PAGES
	BEST DENNIS D DR DC	PACIFIC BELL WHITE PAGES
	BE S T OF HE ALTH IN S TITUTE	PACIFIC BELL WHITE PAGES
1985	BEST DENNIS D DR DC	Pacific Bell



## FINDINGS

### 1077 S WINCHESTER BLVD

<u>Year</u>	<u>Uses</u>	<u>Source</u>
2004	WESTERN CONSUMER SERVICES	Cole Information Services
1999	WESTERN FINANCIAL SAVINGS BANK SAVINGS	Cole Information Services
	WESTERN FINANCIAL SAVINGS BANK	Cole Information Services
1994	WESTERN FINANCIAL SAVINGS BANK	Cole Information Services
1991	Western Consumer Services	PACIFIC BELL WHITE PAGES
	Savings	PACIFIC BELL WHITE PAGES
	Western Financial Savings Bank	PACIFIC BELL WHITE PAGES
	WESTERN CONSUMER SERVICES	PACIFIC BELL WHITE PAGES
	WESTERN FINANCIAL SAVINGS BANK	PACIFIC BELL WHITE PAGES
1986	WESTERN CONCRETE	Pacific Bell
	I Western Consumer Services	Pacific Bell
	Western Federal Savings & Loan Association	Pacific Bell
	I Western Financial Savings Bank	Pacific Bell
1985	WESTERN CONSUMER SERVICES	Pacific Bell
	WESTERN FINANCIAL SAVINGS BANK	Pacific Bell

### 1080 S WINCHESTER BLVD

<u>Year</u>	<u>Uses</u>	<u>Source</u>
1980	Fagan W C	Pacific Telephone

### 1081 S WINCHESTER BLVD

<u>Year</u>	<u>Uses</u>	<u>Source</u>
1980	Allstate Realtors Academy Of Education	Pacific Telephone
1957	WOODWARD C W	Pacific Telephone

### 1083 S WINCHESTER BLVD

<u>Year</u>	<u>Uses</u>	<u>Source</u>
2017	CHURCH OF SCIENTOLOGY MISSION OF SAN	Cole Information Services
2014	CHURCH OF SCIENTOLOGY MISSION OF SAN	Cole Information Services
2006	TESTCO	Haines Company, Inc.
2004	TESTCO INC	Cole Information Services
1999	WFS FINANCIAL DEALER CENTER	Cole Information Services
	WESTERN FINANCIAL SAVINGS BANK DEALER CENTER	Cole Information Services
1994	WESTERN FINANCIAL DEALER CTR	Cole Information Services
1991	Western Financial Savings Bank	PACIFIC BELL WHITE PAGES

## FINDINGS

<u>Year</u>	<u>Uses</u>	<u>Source</u>
1991	Dealer Center	PACIFIC BELL WHITE PAGES
	WESTERN FINANCIAL SAVINGS BANK	PACIFIC BELL WHITE PAGES
1986	Insurance Company Of The West	Pacific Bell
1985	INSURANCE COMPANY OF THE WEST	Pacific Bell

### 1087 S WINCHESTER BLVD

<u>Year</u>	<u>Uses</u>	<u>Source</u>
2009	INSIGHT FUTURES & OPTIONS	Cole Information Services
2006	OPTIONS	Haines Company, Inc.
	INSIGHT FUTURES	Haines Company, Inc.
2004	OMID FARR	Cole Information Services
1999	DIGITAL & ANALOG CONCEPTS	Cole Information Services
1994	WESTERN FINANCIAL SAVINGS BANK	Cole Information Services

### 1100 S WINCHESTER BLVD

<u>Year</u>	<u>Uses</u>	<u>Source</u>
2017	RAKSHA RASHIDI	Cole Information Services
2009	RALPH MARTINEZ	Cole Information Services
2006	a PARUNGAO Jesus	Haines Company, Inc.
2004	JESUS PARUNGAO	Cole Information Services
1999	OCCUPANT UNKNOWN	Cole Information Services
1980	American Insurance Co	Pacific Telephone

### 1101 S WINCHESTER BLVD

<u>Year</u>	<u>Uses</u>	<u>Source</u>
2017	BLIZE HEALTH CARE SAN JOSE BRANCH	Cole Information Services
	CAROLL ENGINEERING INC	Cole Information Services
	ED MELINAT PHD	Cole Information Services
	LINDA IKEDA MFT	Cole Information Services
	LYNDA BROWN DC	Cole Information Services
	DIANE WOOD MFT	Cole Information Services
	DR DAVID J GRAUBARD MD	Cole Information Services
	LIGHTGUIDEOPTICS	Cole Information Services
	ORTHOPAEDIC EVALUATIONS	Cole Information Services
	S & A ASSOCIATES	Cole Information Services
	SHASTA LICENSED TIERRA ACUPUNCTURIST	Cole Information Services
	STELLAR FINANCIAL SVC 1	Cole Information Services
	WALKER JAMES CPA	Cole Information Services

## FINDINGS

<u>Year</u>	<u>Uses</u>	<u>Source</u>
2017	WINCHESTER OPTOMETRY	Cole Information Services
	ARDEL PAYNE PHD	Cole Information Services
	CITYWIDE PROPERTIES	Cole Information Services
	GAMBIT	Cole Information Services
	HOPE COUNSELING CENTER OF SILICON VA	Cole Information Services
	MARK BERGMANN DC	Cole Information Services
	POLLY MATSUOKA MFT	Cole Information Services
	PROPERTY MINDER	Cole Information Services
	SLEEPMED THERAPIES	Cole Information Services
	SONDRA RICE MFT	Cole Information Services
	TWINLODE CORP	Cole Information Services
	ASSOCIATED COUNSELORS OF SILICON VAL	Cole Information Services
	LYNN BROKENSHERE LM FCC	Cole Information Services
	MEDI TREE ACUPUNCTURE & WELLNESS CEN	Cole Information Services
	MEDIA BOOST	Cole Information Services
	MITCHELL CAROLYN FINN PHD	Cole Information Services
	SUSAN ROWLAND MFT	Cole Information Services
	CHARLES E MOLLETT ACCOUNTANCY CORP	Cole Information Services
	COUNSELING & CONSULTANT SERVICES	Cole Information Services
	E KLEAR SUSAN PHD	Cole Information Services
	ELLYN D HERB PHD	Cole Information Services
	FRT OF AMERICA LLC	Cole Information Services
	FUN DENTAL CARE	Cole Information Services
	INSIGHT CHIROPRACTIC	Cole Information Services
	STELLAR FINANCIAL SERVICES	Cole Information Services
	VINCENT N BAXTER CLU	Cole Information Services
	WAY OF WELLNESS	Cole Information Services
	BASULTO & ASSOC	Cole Information Services
	CHAN MARY DC	Cole Information Services
	CHEMSOFT	Cole Information Services
	HDR GROUP	Cole Information Services
	KLEAR YOUR MIND	Cole Information Services
	MAXIM HEALTHCARE SERVICES	Cole Information Services
	MORELAN ASSOCIATES INC	Cole Information Services
	PERSONAL TELEPHONE ANSWERING SERVICE	Cole Information Services

## FINDINGS

<u>Year</u>	<u>Uses</u>	<u>Source</u>
2017	SLEEPMED	Cole Information Services
	STEINER JUNE PHD CHT	Cole Information Services
	BORTOLI SHANTI MFT	Cole Information Services
	CENTER FOR CLASSICAL CHINESE MEIDICI	Cole Information Services
	FOUNDATION OF HEALTH	Cole Information Services
	HEARTSHARE TRAINING	Cole Information Services
	JULIE HENNEY DC	Cole Information Services
	LATHROP ENGINEERING INC	Cole Information Services
	LESLIE MS INGRAM LM FCC	Cole Information Services
	MARCH OF DIMES	Cole Information Services
	MEET ME IN LA GLOBAL	Cole Information Services
	NANCY J BERGMANN DC	Cole Information Services
	NIRVANA HEALING CENTER	Cole Information Services
	ZHAO ACUPUNCTURE	Cole Information Services
	BROTHERS CAROLYN PHD	Cole Information Services
	CARLSON GARY R DDS INC	Cole Information Services
	FIRST FEDERAL MORTGAGE BANKERS INC	Cole Information Services
	GAIL LOOMIS MFCC	Cole Information Services
	GRISWOLD HOME CARE	Cole Information Services
	H H PROFESSIONAL TAX	Cole Information Services
	JENNIFER E NEW DDS	Cole Information Services
	LIFE LINK	Cole Information Services
	RAM CAPITAL CORPORATION	Cole Information Services
	SCOLARI INSURANCE	Cole Information Services
	THE ENLIGHTENED MIND	Cole Information Services
	ALIREZA SAFFARIAN TAX SERV	Cole Information Services
	BERGE & BERGE LLP LAW OFFICE OF	Cole Information Services
	DANIEL J SPATE DDS	Cole Information Services
	DATA ENVIRONMENTS	Cole Information Services
	FS CONCRETE SERVICE	Cole Information Services
	INTERNET SIMPLICITY	Cole Information Services
	JAMES R KOCH MFT	Cole Information Services
	JUST LEAKS INCORPORATED	Cole Information Services
	NATUROPATHIC WISDOM	Cole Information Services
	PLATINUM RETIREMENT SOLUTIONS	Cole Information Services
	R DAVID ALAN CPA	Cole Information Services
	STEVEN GUEKGUEZIAN DDS	Cole Information Services



## FINDINGS

<u>Year</u>	<u>Uses</u>	<u>Source</u>
2017	THE ONE FAMILY WELLNESS CENTER	Cole Information Services
	TWINLODE CORPORATION IN CALIFORNIA	Cole Information Services
	UNIVERSITY MORTGAGE CORP	Cole Information Services
	WINCHESTER PLAZA GARDEN OFFICE	Cole Information Services
2014	S & A ASSOCIATES	Cole Information Services
	SHETLER KEVAN ATTY AT LAW	Cole Information Services
	WINCHESTER OPTOMETRY	Cole Information Services
	ASSOCIATED COUNSELORS OF SILICON VAL	Cole Information Services
	CITYWIDE PROPERTIES	Cole Information Services
	GAMBIT	Cole Information Services
	GRAUBARD DAVID J MD	Cole Information Services
	HERB ELLYN D PHD	Cole Information Services
	HOPE COUNSELING CENTER OF SILICON VA	Cole Information Services
	KOCH JAMES R MFT	Cole Information Services
	SLEEPMED THERAPIES	Cole Information Services
	PAYNE ARDEL PHD	Cole Information Services
	STEINER JUNE PHD	Cole Information Services
	THOMPSON & THOMPSON	Cole Information Services
	TWINLODE CORP	Cole Information Services
	VALLEY FAIR HEALTH CLINIC	Cole Information Services
	BASULTO & ASSOC	Cole Information Services
	BASULTO & ASSOCIATES	Cole Information Services
	CHARLES E MOLLETT ACCOUNTANCY CORP	Cole Information Services
	EASTER SEALS BAY AREA	Cole Information Services
	FRT OF AMERICA LLC	Cole Information Services
	FUN DENTAL CARE	Cole Information Services
	IKEDA LINDA MFT	Cole Information Services
	INGRAM LESLIE MS LMFCC	Cole Information Services
	INSIGHT CHIROPRACTIC	Cole Information Services
	JAMES BARGE	Cole Information Services
	DEREK HARDY	Cole Information Services
	HENNEY JULIE DC	Cole Information Services
	LOOMIS GAIL MFCC	Cole Information Services
	STELLAR FINANCIAL SERVICES	Cole Information Services
TAIT STARNES CAROLE	Cole Information Services	
CARROLL ENGINEERING INC	Cole Information Services	

## FINDINGS

<u>Year</u>	<u>Uses</u>	<u>Source</u>
2014	CHEMSOFT	Cole Information Services
	IRVIN MELVIN DISABILITY REPRESENTATI	Cole Information Services
	HANSEN INSURANCE AGENCY	Cole Information Services
	KLEAR YOUR MIND	Cole Information Services
	JAMES WALKER CPA	Cole Information Services
	LA VENTANA TREATMENT PROGRAM	Cole Information Services
	MAXIM HEALTHCARE SERVICES	Cole Information Services
	MELINAT ED PHD	Cole Information Services
	MORELAN ASSOCIATES INC	Cole Information Services
	SLEEPMED	Cole Information Services
	TRI BAY MORTGAGE GROUP	Cole Information Services
	WOOD DIANE MFT	Cole Information Services
	BERGMANN MARK DC	Cole Information Services
	BODYWELL THE	Cole Information Services
	CENTER FOR CLASSICAL CHINESE MEIDICI	Cole Information Services
	FOUNDATION HEALTH CHIRO	Cole Information Services
	HEARTSHARE TRAINING	Cole Information Services
	LATHROP ENGINEERING INC	Cole Information Services
	MARCH OF DIMES	Cole Information Services
	MEET ME IN LA GLOBAL	Cole Information Services
	REALTY WORLD POWERHOUSE BROKERS	Cole Information Services
	TREND SOFTWARE INC	Cole Information Services
	WINCHESTER COFFEE HOUSE	Cole Information Services
	ZHAO ACUPUNCTURE	Cole Information Services
	ALEXANDER ANTHONY & BROWN	Cole Information Services
	BERGE & BERGE LLP LAW OFFICE OF	Cole Information Services
	CARLSON GARY R DDS INC	Cole Information Services
	HH PROFESSIONAL TAX	Cole Information Services
	GRISWOLD HOME CARE	Cole Information Services
	LIFE LINK	Cole Information Services
	RAM CAPITAL CORPORATION	Cole Information Services
	RICE SONDRRA MFT	Cole Information Services
	MITCHELL CAROLYN FINN PHD	Cole Information Services
	SCOLARI INSURANCE	Cole Information Services
	SPATE DANIEL J DDS	Cole Information Services
	ALAN R DAVID CPA	Cole Information Services
	DATA ENVIRONMENTS	Cole Information Services

## FINDINGS

<u>Year</u>	<u>Uses</u>	<u>Source</u>
2014	FS CONCRETE SERVICE	Cole Information Services
	LAURA ROSE	Cole Information Services
	JUST FOR YOU BY US	Cole Information Services
	NATUROPATHIC WISDOM	Cole Information Services
	PLATINUM RETIREMENT SOLUTIONS	Cole Information Services
	PROGRESSIVE SPEECH & HEARING CORP	Cole Information Services
	SOUTH BAY COMMUNITY COUNSELING CENTE	Cole Information Services
	THE ENLIGHTENED MIND	Cole Information Services
	TWINLODE CORPORATION IN CALIFORNIA	Cole Information Services
	WINCHESTER PLAZA GARDEN OFFICE	Cole Information Services
	UNIVERSITY MORTGAGE CORP	Cole Information Services
	BAXTER VINCENT N CLU	Cole Information Services
	BERGMANN NANCY J DC	Cole Information Services
	BLIZE HEALTH CARE SAN JOSE BRANCH	Cole Information Services
	BROWN LYNDA DC	Cole Information Services
	KARZMARK JANET	Cole Information Services
	LIGHTGUIDEOPTICS	Cole Information Services
	MEDIA BOOST	Cole Information Services
	ROWLAND SUSAN MFT	Cole Information Services
	2009	ORTHOPAEDIC EVALUATIONS
HH PROFESSIONAL TAX		Cole Information Services
AAA QUALITY CARE		Cole Information Services
MI HOME REALTY & LOANS		Cole Information Services
NADELL DON P CFP		Cole Information Services
KRETSCHMER J ARCHITECT		Cole Information Services
SPATE DANIEL J DDS		Cole Information Services
MAXIM HEALTH CARE SERVICES		Cole Information Services
LAW OFFICE OF K J GUTIERREZ		Cole Information Services
HDR GROUP		Cole Information Services
DAVID J GRAUBARD		Cole Information Services
ANTON ARTHUR PHD		Cole Information Services
SLEEPMED DIGITRACE CARE SERVICES		Cole Information Services
SHETLER KEVAN		Cole Information Services
GREENE R & D INTERNATIONAL		Cole Information Services
JUST IN TIME SUPPLY		Cole Information Services

## FINDINGS

<u>Year</u>	<u>Uses</u>	<u>Source</u>
2009	SOUTH BAY COMMUNITY COUNSELING CENTE	Cole Information Services
	CO U SCRIPTS	Cole Information Services
	THE QUEST TEAM INC	Cole Information Services
	MUSCULAR DYSTROPHY ASSN INC	Cole Information Services
	O P T I R A INC	Cole Information Services
	JAMES BARGE	Cole Information Services
	BURNS SAMUEL	Cole Information Services
	JANICE LUCAS	Cole Information Services
	MAI MA	Cole Information Services
	MINER EUGENE H PHD	Cole Information Services
	ORTHOPEDIC EVALUATIONS	Cole Information Services
	DIGITAL RECORDS CORP	Cole Information Services
	JANET KARZMARK	Cole Information Services
	WINCHESTER OPTOMETRY	Cole Information Services
	LAI JINN HSING	Cole Information Services
	BERGE JAMES E LAW OFFICES	Cole Information Services
	STELLAR FINANCIAL SERVICES	Cole Information Services
	S & A ASSOCIATES	Cole Information Services
	WINCHESTER PLAZA GARDEN OFFICE	Cole Information Services
	GARY CARLSON DDS INC	Cole Information Services
	MARCH OF DIMES BIRTH DEFECTS FOUNDAT	Cole Information Services
	A R H RECOVERY HOMES INC	Cole Information Services
	PROPERTY MINDER INC	Cole Information Services
	HEARTSHARE TRAINING SERVICES INC	Cole Information Services
	GOLDEN GATE TECHNOLOGY	Cole Information Services
	INVESTMENT PLANNING ASSOCS	Cole Information Services
	CHARLES E MOLLETT III ACCOUNTANCY	Cole Information Services
	LOOMIS GAIL MFCC	Cole Information Services
	NATUROPATHIC WISDOM	Cole Information Services
	HENNEY JULIE DC	Cole Information Services
	FUN DENTAL CARE	Cole Information Services
	VR BUSINESS BROKERS	Cole Information Services
	WORKPATH GROUP	Cole Information Services
	UNIVERSITY MORTGAGE CORP	Cole Information Services
	CLIFFORD M GOVAERTS J D LL M A CA PR	Cole Information Services



## FINDINGS

<u>Year</u>	<u>Uses</u>	<u>Source</u>
2009	KLEAR SUSAN E PHD	Cole Information Services
	IKEDA LINDA MFT	Cole Information Services
	CP PROPERTIES	Cole Information Services
	TRI BAY MORTGAGE GROUP	Cole Information Services
	BRADFORD & BARTHEL LLP	Cole Information Services
	PAYNE ARDEL PHD	Cole Information Services
	JAMES WALKER CPA	Cole Information Services
	MORELAN ASSOCIATES INC	Cole Information Services
	WINCHESTER COFFEE HOUSE	Cole Information Services
	GOLDEN YEARS FINANCIAL	Cole Information Services
	SLEEPMED	Cole Information Services
	LATHROP ENGINEERING INC	Cole Information Services
	DATA ENVIRONMENTS	Cole Information Services
	TURN KEY OPERATIONS INC	Cole Information Services
	PEPLOWSKI & ASSN INSUR SERVICE	Cole Information Services
2006	RICE SONDR A MFT	Cole Information Services
	PACETTI MA PAYNE ARDEL PHD	Haines Company, Inc.
	PAYNEARDELPHD	Haines Company, Inc.
	PEAJRS EVELYN	Haines Company, Inc.
	MFT PEDIATRIC	Haines Company, Inc.
	PROFESSIONALS PEPLOWSKI	Haines Company, Inc.
	ASSOCTE INS SERV PHAM TAM ANH MFT	Haines Company, Inc.
	PROPERTYMINDER	Haines Company, Inc.
	INC QUESTTEAM INC	Haines Company, Inc.
	THE RAPALAUNADC	Haines Company, Inc.
	REALTY WORLD	Haines Company, Inc.
	UNIV ASSOCTS S&AASSOCIATES	Haines Company, Inc.
	SHEFLER KEVAN	Haines Company, Inc.
	ATTY SLEEPMED	Haines Company, Inc.
	DIGITRACE CARE	Haines Company, Inc.
	SERV SMART MONEY	Haines Company, Inc.
	LENDING BANK	Haines Company, Inc.
	CORP SMARTVALLEY	Haines Company, Inc.
	PROPERTIES SPATE DANIEL J	Haines Company, Inc.
STAUB NEALE MFT	Haines Company, Inc.	
TAYAM SHASTA	Haines Company, Inc.	
LCNSD ACPNCTRST	Haines Company, Inc.	
THELNGVTYCT	Haines Company, Inc.	

## FINDINGS

<u>Year</u>	<u>Uses</u>	<u>Source</u>
2006	ARNOLD TAYAM D M T 1 NASTLORANT	Haines Company, Inc.
	MFT TRIBAY MORTGAGE	Haines Company, Inc.
	GROUP	Haines Company, Inc.
	TRI BAY MORTGAGE	Haines Company, Inc.
	GROUP TURN KEY	Haines Company, Inc.
	OPERATIONS TURN KEY	Haines Company, Inc.
	OPERATIONS UNIV MORTGAGE	Haines Company, Inc.
	WALKER JAMES P	Haines Company, Inc.
	CPA WEINTRAUB CECIL	Haines Company, Inc.
	W CPA WILSON JANELLE	Haines Company, Inc.
	MFT WINCHSTRCOFFEE	Haines Company, Inc.
	HOUSE WINCHSTR	Haines Company, Inc.
	OPTOMETRY WINCHSTRPLAZ	Haines Company, Inc.
	GARDEN OFFICE	Haines Company, Inc.
	WINCHSTRPLAZA	Haines Company, Inc.
	GARDEN OFFICE WOOD DIANE MFT	Haines Company, Inc.
	BUILDING	Haines Company, Inc.
	ARH RECOVERY	Haines Company, Inc.
	HOMES INC AAA QUALITY CARE	Haines Company, Inc.
	ALEXANDER	Haines Company, Inc.
	ANTHONY & BROWN ALEXANDER	Haines Company, Inc.
	ANTHONY & BROWN AMER	Haines Company, Inc.
	HOMESWEET	Haines Company, Inc.
	HOME ANTON ARTHUR	Haines Company, Inc.
	PHD ARMSTRONG BILL	Haines Company, Inc.
	DS ASSOCTD	Haines Company, Inc.
	COUNSELORS OF	Haines Company, Inc.
	SLCN VLY BARRETO DAVID J	Haines Company, Inc.
	OD BAXTER VINCENT	Haines Company, Inc.
	CLJ BERGE&BERGE	Haines Company, Inc.
	LLP LAW OFC OF BORHEADYTOBY	Haines Company, Inc.
	MFT BROWNFAMILY	Haines Company, Inc.
	CHIROPRACTIC BROWN GORDON	Haines Company, Inc.
	DC BROWNLYNDA	Haines Company, Inc.
	CABELLAL 1 SON	Haines Company, Inc.
	MFCC CAHNERS	Haines Company, Inc.
	PUBLISHING CAHNERS	Haines Company, Inc.
	PUBLISHING CARLSON GRDOS	Haines Company, Inc.
	INC CARROLL	Haines Company, Inc.

## FINDINGS

<u>Year</u>	<u>Uses</u>	<u>Source</u>
2006	SERVICES MELINATEDPHD	Haines Company, Inc.
	MI HOME REALTY	Haines Company, Inc.
	LOANS MORELAN	Haines Company, Inc.
	ASSOCIATES INC MORTGAGE	Haines Company, Inc.
	ASSISTANCE	Haines Company, Inc.
	LENDING	Haines Company, Inc.
	MUTUAL SERVICE	Haines Company, Inc.
	CORP NADELL DON P CFP	Haines Company, Inc.
	NATURAPET	Haines Company, Inc.
	PRODUCTS OEMPCWORLD	Haines Company, Inc.
	ORTHOPAEDIC	Haines Company, Inc.
	EVALUATIONS PAMBIANCOPAULA	Haines Company, Inc.
	ENGINEERING INC CHEMSOFTINC	Haines Company, Inc.
	CITY WDE	Haines Company, Inc.
	PROPERTIES DAWSON WLLA	Haines Company, Inc.
	MFCC DEPAOLO LEN MFT	Haines Company, Inc.
	DONNELLYJ LMFCT	Haines Company, Inc.
	EDI LOGISTICS	Haines Company, Inc.
	ELECTRNC NEWS	Haines Company, Inc.
	EDITORIAL FIRST FED MRTG	Haines Company, Inc.
	BNKRS INC MN FREEMAN GANN&	Haines Company, Inc.
	WITMER FUN DENTAL CARE	Haines Company, Inc.
	GOLDEN GATE	Haines Company, Inc.
	TECHNOLOGY GOLDEN YEARS	Haines Company, Inc.
	FINANCIAL GRAUBARD DAVID J	Haines Company, Inc.
	MD HIDRGROUP	Haines Company, Inc.
	HENNEYJUUE DC	Haines Company, Inc.
	NH PROFESSIONAL	Haines Company, Inc.
	TAX HL FINANCIAL	Haines Company, Inc.
	GROUP HOPE COUNSELING	Haines Company, Inc.
	CNTR SILCN VLY HUANG LINDA YH	Haines Company, Inc.
	IKEDA LINDA MFT	Haines Company, Inc.
	IKEDA LINDA MFT	Haines Company, Inc.
	AINGRAM LESLIE MS	Haines Company, Inc.
	LMFCC INVESTMNTPLNG	Haines Company, Inc.
	ASSOC SCRTS ITZON INC	Haines Company, Inc.
	KARZMARK JANET	Haines Company, Inc.
	KIMYEJI SHINSUK	Haines Company, Inc.

## FINDINGS

<u>Year</u>	<u>Uses</u>	<u>Source</u>
2006	CPA KOCH JAMES R MFT	Haines Company, Inc.
	KRETSCHMERJ	Haines Company, Inc.
	ARCHITECT LAALLMANSOUR	Haines Company, Inc.
	LATHROP	Haines Company, Inc.
	ENGINEERING INC LAW OFFICES OF	Haines Company, Inc.
	KATHRYN J G LEEILEENMA	Haines Company, Inc.
	LMFT LEVINEASAUOD	Haines Company, Inc.
	LEWIS A JEFFERY	Haines Company, Inc.
	OD LOOMIS GAIL MFCC	Haines Company, Inc.
	MARCH OF DIMES	Haines Company, Inc.
	BIRTH DEFECTS MATSUOKA POLLY	Haines Company, Inc.
	MFT MAXIM	Haines Company, Inc.
	HEALTHCARE	Haines Company, Inc.
2004	CHARLES SUNDEEN	Cole Information Services
	DBC COMMERCIAL GROUP	Cole Information Services
	MINER EUGENE H PHD	Cole Information Services
	GAMBIT SEMICOND	Cole Information Services
	ORTHOPAEDIC EVALUATIONS	Cole Information Services
	DBC FINANCIAL	Cole Information Services
	DBC FINANCIAL GROUP	Cole Information Services
	MANAGESOFTWARE	Cole Information Services
	MORTGAGE ASSTNC LNDNG GROUP	Cole Information Services
	GOLDEN STATE TECHNOLOGY INC	Cole Information Services
	QUEST TEAM INC	Cole Information Services
	GARY CARLSON DDS INC	Cole Information Services
	MUSCULAR DYSTROPHY ASSOCIATION	Cole Information Services
	YEJI KIM	Cole Information Services
	RONALD G FREEMAN	Cole Information Services
	PEDIATRIC PROFESSIONALS	Cole Information Services
	POST SHARON MFT	Cole Information Services
	HENNEY JULIE DC	Cole Information Services
	FUN DENTAL CARE	Cole Information Services
	ARMSTRNG BILL F DDS FMLY DNTST	Cole Information Services
	MRTN GROUP PBLC INSRNC ADJSTN	Cole Information Services
	L LAFFRANCHI PSYCHOTHERAPY	Cole Information Services
	LESLIE INGRAM LMFCC	Cole Information Services
REED ELSEVIER INC	Cole Information Services	
SHETLER KEVIN LAW OFC	Cole Information Services	



## FINDINGS

<u>Year</u>	<u>Uses</u>	<u>Source</u>
2004	FIRST FEDERAL MORTGAGE BANKERS INC	Cole Information Services
	DOUGLASS SPENCER INC	Cole Information Services
	ADORNO MOBILITY	Cole Information Services
	REALTY WORLD WORLD REALTY	Cole Information Services
	THE RIVERMARK GROUP INC	Cole Information Services
	JONEE DONNELLY	Cole Information Services
	JAMES WALKER CPA	Cole Information Services
	MORELAN ASSOCS INC	Cole Information Services
	COMPUTER INTEGRATED MFG	Cole Information Services
	WINCHESTER COFFEE HOUSE	Cole Information Services
	MICROPROCESSOR REPORT	Cole Information Services
	BIG BRTHR BIG SSTR OF SANTA CL	Cole Information Services
	MEL SERVICES INC	Cole Information Services
	KATHRYN J GUTIERREZ ATTY	Cole Information Services
	SHARON HANE	Cole Information Services
	DRAPER FORRESTER & ASSOCS	Cole Information Services
	GUTIERREZ KTHRN LAW OFC	Cole Information Services
	SHIN YEJI CPA	Cole Information Services
	HH PROFESSIONAL TAX	Cole Information Services
	JUDITH OSTROW	Cole Information Services
	KEVAN SHETLER	Cole Information Services
	TRI BAY MORTGAGE GROUP	Cole Information Services
	JAMES KOCH	Cole Information Services
	JEWISH FAMILY SRVC OF SLCN VLY	Cole Information Services
	WINCHESTER PLAZA	Cole Information Services
	GREENE R & D INTERNATIONAL	Cole Information Services
	MAXIM HEALTH CARE SERVICES INC	Cole Information Services
	JOANNE BEEBE LM FCC	Cole Information Services
	ANTON ARTHUR PHD	Cole Information Services
	ELECTRONIC NEWS	Cole Information Services
	ADVANCE COMPONET TELECOM INC	Cole Information Services
	US CONSULTING & BUSINESS GROUP	Cole Information Services
	BELOMY LUCILLE PHD LMFT	Cole Information Services
	DOROTHY LANG	Cole Information Services
1999	OLEJKO LEE INS	Cole Information Services
	HH PROFESSIONAL TAX	Cole Information Services
	HEIGHTEN AMERICA INCORPORATED	Cole Information Services
	FREEMAN RONALD G	Cole Information Services

## FINDINGS

<u>Year</u>	<u>Uses</u>	<u>Source</u>
1999	ASSOCIATED COUNSELORS OF SILICON VALLEY	Cole Information Services
	MCPMAHON FINANCIAL	Cole Information Services
	REHAB WITHOUT WALLS	Cole Information Services
	CHEMSOFT INCORPORATED	Cole Information Services
	THOMPSON & THOMPSON INCORPORATED	Cole Information Services
	CASCADE CONTINENTAL FOOD INCORPORATED	Cole Information Services
	ERA CITYWIDE PROPERTIES	Cole Information Services
	THOMPSON & THOMPSON INCORPORATED BUS MNGMNT	Cole Information Services
	PAMBIANCO PAULA PACETTI MA	Cole Information Services
	HUTCHINSON DAVE INS	Cole Information Services
	ALLSTATE INSURANCE COMPANIES	Cole Information Services
	STEIGER FAYE INS	Cole Information Services
	FIRST FEDERAL MORTGAGE BANKERS INCORPORATED	Cole Information Services
	KIM YEJI SHINSUK CPA	Cole Information Services
	SAWYER COLENE PHD MFCC	Cole Information Services
	BARRETT CATHY MFCC	Cole Information Services
	ALS MUSCULAR DYSTROPHY ASSOCIATION	Cole Information Services
	KOCH JAMES R MFCC	Cole Information Services
	FOUNDATION FOR MEDICAL CARE OF SANTA CLARA COUNTY	Cole Information Services
	AUGAT INCORPORATED	Cole Information Services
	SANDERS ORENE MFCC	Cole Information Services
	MARTIN GROUP PUBLIC INS ADJUSTING	Cole Information Services
	MULTIPLAN FINANCE COMPANY	Cole Information Services
	JAMES BARGE	Cole Information Services
	BURNS SAMUEL	Cole Information Services
	JANICE LUCAS	Cole Information Services
	HENNEY JULIE DC	Cole Information Services
	MARCH OF DIMES BIRTH DEFECTS FOUNDATION	Cole Information Services
	GORDON PUBLICATIONS	Cole Information Services
	HEALTH CARE SECURITY SERVICES OF CALIFORINA	Cole Information Services
	OLSTEN HEALTH SERVICCES	Cole Information Services
	OATES BARBARA PHD	Cole Information Services

## FINDINGS

<u>Year</u>	<u>Uses</u>	<u>Source</u>
1999	MOTION SYSTEMS	Cole Information Services
	PINKERTON SECURITY & INVESTIGATION SERVICES	Cole Information Services
	CAHNERS PUBLISHING COMPANY	Cole Information Services
	TRI BAY MORTGAGE GROUP	Cole Information Services
	ARMSTRONG BILL F DDS FAMILY DENTISTRY	Cole Information Services
	ASPEN MARKETING GROUP	Cole Information Services
	ANTON ARTHUR PHD	Cole Information Services
	CAMPBELL CAROL MFCC	Cole Information Services
	WINCHESTER COFFEE HOUSE	Cole Information Services
	ELBERT CAROLYN MFCT	Cole Information Services
	CENTER FOR SPIRITUAL ENLIGHTENMENT	Cole Information Services
	KIM SANG WOOK	Cole Information Services
	BEEBE JOANNE MS LMFCC	Cole Information Services
	BAXTER VINCENT N CLU	Cole Information Services
	FIRSTWATCH SECURITY SERVICES	Cole Information Services
	SINGLEY RAY MFCC	Cole Information Services
	SUTTON SKIP CPA	Cole Information Services
	COREWEST BANC	Cole Information Services
	CARE COUNSELING	Cole Information Services
	SUNSTAR ACCEPTANCE CORPORATION	Cole Information Services
	GAMBIT AUTOMATED DESIGN INCORPORATED	Cole Information Services
	PEDIATRIC PROFESSIONALS	Cole Information Services
	ADVANCED CHIROPRACTIC CARE	Cole Information Services
	MCBREARTY DONNA PHD MEDIATOR	Cole Information Services
	WINCHESTER PLAZA	Cole Information Services
	WINCHESTER PLAZA GARDEN OFFICE	Cole Information Services
	MUSCULAR DYSTROPHY ASSOCIATION	Cole Information Services
	PAYNE ARDEL MFCC	Cole Information Services
	PEAIRS EVELYN MFCC	Cole Information Services
	CARLSON GARY R DDS INCORPORATED	Cole Information Services
	NORMAN KENNETH R DC	Cole Information Services
	DIGITAL RECORDS CORPORATION	Cole Information Services
	BOWER & ASSOCIATES	Cole Information Services
	CABELL ALISON MFCC	Cole Information Services

## FINDINGS

<u>Year</u>	<u>Uses</u>	<u>Source</u>
1999	CRIBBINS WALTER W INCORPORATED	Cole Information Services
	ADORADIO MARIANNE	Cole Information Services
	UNIVERSITY MORTGAGE CORPORATION	Cole Information Services
	PARKSIDE RECOVERY OUTPATIENT PROGRAM	Cole Information Services
	HEALTHCARE SECURITY SERVICES	Cole Information Services
	HEALTHCARE SECURITY SERVICES FAX	Cole Information Services
	A BOOKKEEPING & TAX SERVICE	Cole Information Services
	BIG BROTHERS BIG SISTERS OF SANTA CLARA COUNTY	Cole Information Services
	R G FREEMAN SECURITIES INCORPORATED	Cole Information Services
	DONNELLY JONEE LMFC	Cole Information Services
	QUEST HUMAN RESOURCE DEVELOPMENT INCORPORATED	Cole Information Services
	ANGELI RONALD CPA	Cole Information Services
	ARMSTRONG BEA MFCC	Cole Information Services
	LEUNG AND ASSOCIATES	Cole Information Services
	ERA HAPPY REALTY	Cole Information Services
	CAHNERS PUBLISHING COMPANY EDITORIAL	Cole Information Services
	HENCH CONTROL	Cole Information Services
	BLAND FREDERICK ATTORNEY	Cole Information Services
	KNUDSEN SUSAN MFCC	Cole Information Services
	ONEIL & SUTTON INCORPORATED CPAS	Cole Information Services
BERGMANN NANCY J DC	Cole Information Services	
1994	LEUNG & ASSOC	Cole Information Services
	SAN JOSE COPA	Cole Information Services
	FORRESTER ASSOCIATES	Cole Information Services
	A BOOKKEEPING & TAX SVC	Cole Information Services
	GLORIA J BAXTER	Cole Information Services
	MORELAN ASSOCIATES INC	Cole Information Services
	DAVID MORSE & ASSOC	Cole Information Services
	AUGAT INC	Cole Information Services
	VIKING ASSOCIATES	Cole Information Services
	PHOENIX II SEMINARS INC	Cole Information Services
	TECHNICAL SCHOOL ORTHOPEDICS	Cole Information Services
	FIRST FEDERAL MORTGAGE BANKERS	Cole Information Services



## FINDINGS

<u>Year</u>	<u>Uses</u>	<u>Source</u>
1994	OHALLORAN ASSOCIATES	Cole Information Services
	AMERICORP	Cole Information Services
	DRAPER FORRESTER & ASSOC	Cole Information Services
	J DRAPER TAX SVC	Cole Information Services
	NORMAN CHIROPRACTIC CTR	Cole Information Services
	ICMS INC	Cole Information Services
	MEDI SHARE ENVIRONMENTAL HLTH	Cole Information Services
	BARBARA OATES PHD	Cole Information Services
	WALTER W CRIBBINS INC	Cole Information Services
	BAXTER & ASSOC	Cole Information Services
	ARDEL PAYNE	Cole Information Services
	MEDI SHARE	Cole Information Services
	WINCHESTER COFFEE HOUSE	Cole Information Services
	HAPPY REALTY	Cole Information Services
	PHOENIX MUTUAL LIFE INS CO	Cole Information Services
	BYE ORGANIZATION	Cole Information Services
	MULTIPLAN FINANCE CO	Cole Information Services
	RAY SINGLEY	Cole Information Services
	ADVANCED CARDIAC LIFE SUPPORT	Cole Information Services
	CALIFORNIA RESIDENTIAL	Cole Information Services
	HENCH CONTROL	Cole Information Services
	MARTIN GROUP PUBLIC INSURANCE	Cole Information Services
	PINKERTON SECURITY SVC	Cole Information Services
	WEST AMERICAN FUNDING	Cole Information Services
	BONNIE SMITH	Cole Information Services
	SOUTH BAY ACUPUNCTURE	Cole Information Services
	FOUNDATION FOR MEDICAL CARE	Cole Information Services
	FIRST AIDE	Cole Information Services
	MUSCULAR DYSTROPHY ASSOCIATION	Cole Information Services
	WENDY WITHAM	Cole Information Services
	CENTER FOR SPIRITUAL AWARENESS	Cole Information Services
	OLSON HEALTHCARE	Cole Information Services
	INST CREATIVE THRYPY	Cole Information Services
	INSTITUTE FOR CREATIVE THERAPY	Cole Information Services
	EDWARD D MELINAT	Cole Information Services
	CARE COUNSELING	Cole Information Services
	BIG BROTHERS & BIG SISTERS	Cole Information Services
	SOLUTIONS BLLNG&MNG	Cole Information Services

## FINDINGS

<u>Year</u>	<u>Uses</u>	<u>Source</u>
1994	SYMBOL TECHNOLOGIES INC	Cole Information Services
	HOEFERS GEMOLOGICAL SVC	Cole Information Services
	WHITTAKER REALTY GROUP INC	Cole Information Services
	SETH LEFKOWITZ DC	Cole Information Services
	UNIVERSITY MORTGAGE CORP	Cole Information Services
	WINCHESTER PLAZA	Cole Information Services
	MOTION SYSTEMS	Cole Information Services
	H H PROFESSIONAL TAX	Cole Information Services
	HEALTH CARE SCRTY	Cole Information Services
	PARKSIDE RECOVERY OUTPATIENT	Cole Information Services
1991	Foundation For Medical Care Of Santa Clara County	PACIFIC BELL WHITE PAGES
	Golden Age Travelers	PACIFIC BELL WHITE PAGES
	Hoefers Gemological Services	PACIFIC BELL WHITE PAGES
	Idential Mortgage Corp	PACIFIC BELL WHITE PAGES
	INSTITUTE FOR CREATIVE THERAPY	PACIFIC BELL WHITE PAGES
	Lo Cicero Mathew Insurance	PACIFIC BELL WHITE PAGES
	Madden Shirley D LMFCC Ofc	PACIFIC BELL WHITE PAGES
	Master Jewelers	PACIFIC BELL WHITE PAGES
	Medi Share Medical Transcription	PACIFIC BELL WHITE PAGES
	Med! Share Safety Consulting	PACIFIC BELL WHITE PAGES
	Media Resource Center	PACIFIC BELL WHITE PAGES
	Miner Eugene H Cfc	PACIFIC BELL WHITE PAGES
	Morelan Associates Inc	PACIFIC BELL WHITE PAGES
	Motion Systems	PACIFIC BELL WHITE PAGES
	Norman Chiropractic Center	PACIFIC BELL WHITE PAGES
	Ola Boran Associates	PACIFIC BELL WHITE PAGES
	Parkside Recovery Outpatient Program	PACIFIC BELL WHITE PAGES
	CI	PACIFIC BELL WHITE PAGES
	Pasby Insurance	PACIFIC BELL WHITE PAGES
	Phoenix Mutual Life Ins Co	PACIFIC BELL WHITE PAGES
Picture Of Health	PACIFIC BELL WHITE PAGES	
Pinkertons Inc	PACIFIC BELL WHITE PAGES	
Quantum Marketing Inc	PACIFIC BELL WHITE PAGES	
RGI SInentory Specialists	PACIFIC BELL WHITE PAGES	
Itl Saewntory Specialists	PACIFIC BELL WHITE PAGES	
Chamberlain Robert Ofc	PACIFIC BELL WHITE PAGES	
Compensation Planning Corporation	PACIFIC BELL WHITE PAGES	
Creative Therapy	PACIFIC BELL WHITE PAGES	

## FINDINGS

<u>Year</u>	<u>Uses</u>	<u>Source</u>
1991	CUENCA & ASSOCIATES INSURANCE AGENCY INC	PACIFIC BELL WHITE PAGES
	DANA DENTAL	PACIFIC BELL WHITE PAGES
	Declaration Services Inc	PACIFIC BELL WHITE PAGES
	DENTAL ALLIANCE OF NORTH AMERICA	PACIFIC BELL WHITE PAGES
	Documation	PACIFIC BELL WHITE PAGES
	DRAPER J TAX SERVICE	PACIFIC BELL WHITE PAGES
	Draper Jane EA	PACIFIC BELL WHITE PAGES
	El Camino Hospital Outpatient Chemical Dependency	PACIFIC BELL WHITE PAGES
	FIRST FED MORTGAGE BANKERS INC	PACIFIC BELL WHITE PAGES
	FIRST FED REALTY	PACIFIC BELL WHITE PAGES
	First Interstate Mortgage Company A Division Of First Interstate Bank Of California	PACIFIC BELL WHITE PAGES
	Forrester Associates tax consitot	PACIFIC BELL WHITE PAGES
	Forrester James E e A	PACIFIC BELL WHITE PAGES
	Rothschild Helene licensed marriage family & child counsir	PACIFIC BELL WHITE PAGES
	San Jose C O P A	PACIFIC BELL WHITE PAGES
	San Jose Copa	PACIFIC BELL WHITE PAGES
	Shideler Financial & insurance Services	PACIFIC BELL WHITE PAGES
	THOMPSON & THOMPSON INC sosi mnnt	PACIFIC BELL WHITE PAGES
	University Mortgage Corp	PACIFIC BELL WHITE PAGES
	Viking Associates	PACIFIC BELL WHITE PAGES
	Webster Internatl Press	PACIFIC BELL WHITE PAGES
	West American Funding	PACIFIC BELL WHITE PAGES
	West Coast Public Adjusting Inc	PACIFIC BELL WHITE PAGES
	Western Financial Savings Bank	PACIFIC BELL WHITE PAGES
	Real Estate Lending	PACIFIC BELL WHITE PAGES
	Winchester Coffee House	PACIFIC BELL WHITE PAGES
	Winchester Plaza	PACIFIC BELL WHITE PAGES
	ABC-HAPPY RE ALTY	PACIFIC BELL WHITE PAGES
	A L WILLIAMS-EDWARD KANG & ASSOCIATES	PACIFIC BELL WHITE PAGES
	AIRTRON	PACIFIC BELL WHITE PAGES
	AMERICAN RESIDENTIAL MORTGAGE CORP	PACIFIC BELL WHITE PAGES
	BAXTE R VIN CE N T N CLU	PACIFIC BELL WHITE PAGES
	CHAMBERLAIN ROBERT OFC	PACIFIC BELL WHITE PAGES

## FINDINGS

<u>Year</u>	<u>Uses</u>	<u>Source</u>
1991	COMPENSATION PLANNING CORPORATION	PACIFIC BELL WHITE PAGES
	CREATIVE THERAPY	PACIFIC BELL WHITE PAGES
	CUE N CA & AS S OCIATE S IN S URAN CE AGE N CY IN C	PACIFIC BELL WHITE PAGES
	DAN A DE N TAL	PACIFIC BELL WHITE PAGES
	DECLARATION SERVICES INC	PACIFIC BELL WHITE PAGES
	DE N TAL ALLIAN CE OF N ORTH AME RICA	PACIFIC BELL WHITE PAGES
	DOCUMATION	PACIFIC BELL WHITE PAGES
	DRAPE R J TAX S E RVICE	PACIFIC BELL WHITE PAGES
	DRAPER JANE E A	PACIFIC BELL WHITE PAGES
	EL CAMINO HOSPITAL OUTPATIENT CHEMICAL DEPENDENCY	PACIFIC BELL WHITE PAGES
	FIRS T FE D MORTGAGE BANKE RS IN C	PACIFIC BELL WHITE PAGES
	FIRS T FE D RE ALTY	PACIFIC BELL WHITE PAGES
	FIRST INTERSTATE MORTGAGE COMPANY A DIVISION OF FIRST INTERSTATE BANK OF CA	PACIFIC BELL WHITE PAGES
	FORRESTER ASSOCIATES TAX CONSIOT	PACIFIC BELL WHITE PAGES
	FORRESTER JAMES E E A	PACIFIC BELL WHITE PAGES
	FOUNDATION FOR MEDICAL CARE OF SANTA CLARA COUNTY	PACIFIC BELL WHITE PAGES
	GOLDEN AGE TRAVELERS	PACIFIC BELL WHITE PAGES
	HOEFERS GEMOLOGICAL SERVICES	PACIFIC BELL WHITE PAGES
	IDENTIAL MORTGAGE CORP	PACIFIC BELL WHITE PAGES
	LO CICERO & ASSOCIATES	PACIFIC BELL WHITE PAGES
	LO CICERO MATHEW INSURANCE	PACIFIC BELL WHITE PAGES
	MADDEN SHIRLEY D LM FCC OFC	PACIFIC BELL WHITE PAGES
	MASTER JEWELERS	PACIFIC BELL WHITE PAGES
	MEDI SHARE MEDICAL TRANSCRIPTION	PACIFIC BELL WHITE PAGES
	MEDI SHARE MICROFILM SERVICE	PACIFIC BELL WHITE PAGES
	MED! SHARE SAFETY CONSULTING	PACIFIC BELL WHITE PAGES
	MEDIA RESOURCE CENTER	PACIFIC BELL WHITE PAGES
	MINER EUGENE H CFC	PACIFIC BELL WHITE PAGES
	MORELAN ASSOCIATES INC	PACIFIC BELL WHITE PAGES
	MOTION SYSTEMS	PACIFIC BELL WHITE PAGES
	NORMAN CHIROPRACTIC CENTER	PACIFIC BELL WHITE PAGES
	OLA BORAN ASSOCIATES	PACIFIC BELL WHITE PAGES



## FINDINGS

<u>Year</u>	<u>Uses</u>	<u>Source</u>
1991	PARKSIDE RECOVERY OUTPATIENT PROGRAM	PACIFIC BELL WHITE PAGES
	PASBY INSURANCE	PACIFIC BELL WHITE PAGES
	PHOENIX MUTUAL LIFE INS CO	PACIFIC BELL WHITE PAGES
	PICTURE OF HEALTH	PACIFIC BELL WHITE PAGES
	PINKERTON S INC	PACIFIC BELL WHITE PAGES
	QUANTUM MARKETING INC	PACIFIC BELL WHITE PAGES
	RT S L INVENTORY SPECIALISTS	PACIFIC BELL WHITE PAGES
	ROTHSCHILD HELENE LICENSED MARRIAGE FAMILY & CHILD COUNSIR	PACIFIC BELL WHITE PAGES
	S AN JOS E CON VE N TION & CULTURAL FACIUTIE S CITY OF SANIL JOSE	PACIFIC BELL WHITE PAGES
	SHIDELER FINANCIAL & INSURANCE SERVICES	PACIFIC BELL WHITE PAGES
	TACHNLCAL SCHOOL OF ORTHOPED ICS	PACIFIC BELL WHITE PAGES
	THOMPS ON & THOMPS ON IN C SOSI MNNT	PACIFIC BELL WHITE PAGES
	UNIVERSITY MORTGAGE CORP	PACIFIC BELL WHITE PAGES
	VIKING ASSOCIATES	PACIFIC BELL WHITE PAGES
	WEBSTER INTERNATL PRESS	PACIFIC BELL WHITE PAGES
	WEST AMERICAN FUNDING	PACIFIC BELL WHITE PAGES
	WEST COAST PUBLIC ADJUSTING INC	PACIFIC BELL WHITE PAGES
	WESTERN FINANCIAL SAVINGS BANK	PACIFIC BELL WHITE PAGES
	WINCHESTER COFFEE HOUSE	PACIFIC BELL WHITE PAGES
	WINCHESTER PLAZA	PACIFIC BELL WHITE PAGES
	BAXTER VINCENT N CLU	PACIFIC BELL WHITE PAGES
	A Bookkeeping & Tax Service	PACIFIC BELL WHITE PAGES
	ABC HAPPY REALTY	PACIFIC BELL WHITE PAGES
	A L Williams Edward Kang & Associates	PACIFIC BELL WHITE PAGES
	Airtron	PACIFIC BELL WHITE PAGES
	American Residential Mortgage Corp	PACIFIC BELL WHITE PAGES
	BAXTER VINCENT NCLU	PACIFIC BELL WHITE PAGES
	ounty	PACIFIC BELL WHITE PAGES
	Big Brothers Big Sisters Of Santa Clara	PACIFIC BELL WHITE PAGES
	Billmeyer John US Bankruptcy	PACIFIC BELL WHITE PAGES
	Brothers Clifford M Ph D Ofc	PACIFIC BELL WHITE PAGES
	Bye Organization The	PACIFIC BELL WHITE PAGES
	California Frogurt	PACIFIC BELL WHITE PAGES
	CARLSON GARY RDDS INC	PACIFIC BELL WHITE PAGES

## FINDINGS

<u>Year</u>	<u>Uses</u>	<u>Source</u>
1991	Center For Spiritual Awareness	PACIFIC BELL WHITE PAGES
	BIG BROTHERS BIG SISTERS OF SANTA CLARA	PACIFIC BELL WHITE PAGES
	BILLMEYER JOHN US BANKRUPTCY	PACIFIC BELL WHITE PAGES
	BROTHERS CLIFFORD M PH D OFC	PACIFIC BELL WHITE PAGES
	BYE ORGANIZATION THE	PACIFIC BELL WHITE PAGES
	CALIFORNIA FROGURT	PACIFIC BELL WHITE PAGES
	CARLS ON GARY RDDS IN C	PACIFIC BELL WHITE PAGES
	CENTER FOR SPIRITUAL AWARENESS	PACIFIC BELL WHITE PAGES
1986	American States Insurance Company	Pacific Bell
	Apple Health & Dental Plan	Pacific Bell
	Argus Technological Systems	Pacific Bell
	CAMP	Pacific Bell
	Carlson Gary R DOS Inc	Pacific Bell
	Cartlidge & Associates	Pacific Bell
	Christopherson R J & Co	Pacific Bell
	Compensation Planning Corporation	Pacific Bell
	CONTRACTORS LICENSE INSTITUTE	Pacific Bell
	Coordinated Planning Associates Inc	Pacific Bell
	Credithrift & Loan Inc	Pacific Bell
	CUENCA & ASSOCIATES INSURANCE AGENCY INC	Pacific Bell
	Daymarc Corporation	Pacific Bell
	Draper J Tax Service	Pacific Bell
	Draper Jane EA	Pacific Bell
	Earle Associates	Pacific Bell
	CONTRACTORS LICENSE INSTITUTE	Pacific Bell
	Phoenix Companies The	Pacific Bell
	Phoenix Mutual Life Ins Co	Pacific Bell
	Airtron	Pacific Bell
	AM ASIAN BROKERS COMPANY	Pacific Bell
	American Economy Insurance Company	Pacific Bell
	CONTRACTORS LICENSE INSTITUTE	Pacific Bell
	PHOENIX COMPANIES THE	Pacific Bell
	PHOENIX MUTUAL LIFE INS CO	Pacific Bell
	Edwin Earle Associates Inc Associates	Pacific Bell
	Forrester Associates tax constnt	Pacific Bell
	Global Real Estate Services	Pacific Bell
	Guild Mortgage Inc	Pacific Bell

## FINDINGS

<u>Year</u>	<u>Uses</u>	<u>Source</u>	
1986	HH Professional Tax	Pacific Bell	
	Health Strategies	Pacific Bell	
	ITT Life Insurance Corporation	Pacific Bell	
	Itt Life Insurance Corporation	Pacific Bell	
	LUTHERAN BROTHERHOOD	Pacific Bell	
	Medi SHARE	Pacific Bell	
	Media Resource Center	Pacific Bell	
	Media SHARE Microfilm Service	Pacific Bell	
	Mercury Casualty Company	Pacific Bell	
	Mercury Casualty Co	Pacific Bell	
	Mercury Insurance Group	Pacific Bell	
	Morrison Lillian EA	Pacific Bell	
	Moskalik Financial Services	Pacific Bell	
	Motion Systems	Pacific Bell	
	PHOENIX MUTUAL LIFE INS CO	Pacific Bell	
	Planned investments	Pacific Bell	
	Prima Fi Mnancial Group Inc	Pacific Bell	
	Quantum Marketing Inc	Pacific Bell	
	Sinclair Systems International Inc	Pacific Bell	
	SPATE DANIEL J DDS	Pacific Bell	
	Spectrum Services	Pacific Bell	
	Staats Eileen A DC Norman Chiropractic Center	Pacific Bell	
	Stillman College Of Hypnosis	Pacific Bell	
	Technical School Of Orthopedics	Pacific Bell	
	Wendys Coffee House	Pacific Bell	
	Wilson Wm Thos Phoenix Mutual Life Ins Co	Pacific Bell	
	Winchester Plaza	Pacific Bell	
	WORLD SAVINGS AND LOAN ASSOCIATION Savings & Consumer Loans	Pacific Bell	
	San Jose	Pacific Bell	
	World Savings Loan Center	Pacific Bell	
	1985	STILLMAN COLLEGE OF HYPNOSIS	Pacific Bell
		SUPREME COMPANY	Pacific Bell
		TECHNICAL SCHOOL OF ORTHOPEDICS	Pacific Bell
TWIN CITY FIRE INSURANCE CO		Pacific Bell	
UNITED PACIFIC INSURANCE COMPANY		Pacific Bell	

## FINDINGS

<u>Year</u>	<u>Uses</u>	<u>Source</u>
1985	UNITED PACIFIC LIFE INS CO	Pacific Bell
	UNIVERSITY MORTGAGE CORP	Pacific Bell
	WENDY S COFFEE HOUSE	Pacific Bell
	WHITFIELD COMMUNICATIONS	Pacific Bell
	WILSON WM THOS PHOENIX MUTUAL LIFE INS CO	Pacific Bell
	WINCHESTER SALES & LEASING	Pacific Bell
	WORLD SAVINGS AND LOAN ASSOCIATION SAVINGS & CONSUMER LOANS	Pacific Bell
	WORLD SAVINGS LOAN CENTER	Pacific Bell
	ZEPHYR	Pacific Bell
	AM-ASIAN BROKERS COMPANY	Pacific Bell
	ARGUS TECHNOLOGICAL SYSTEMS	Pacific Bell
	BAXTER VINCENT N CLU	Pacific Bell
	BAY VIEW HOME MEDICAL EQUIPMENT INC	Pacific Bell
	BILLMEYER JOHN US BANKRUPTCY -CAMP	Pacific Bell
	CARLSON GARY R DS INC	Pacific Bell
	CARTLDGE & ASSOCIATES	Pacific Bell
	COMMERCIAL CREDIT THRIFT INC	Pacific Bell
	CONTEMPORARY PUBLICATIONS	Pacific Bell
	CONTRACTORS LICENSE INSTITUTE	Pacific Bell
	COORDINATED PLANNING ASSOCIATES INC	Pacific Bell
	CUENCA & ASSOCIATES INSURANCE AGENCY INC	Pacific Bell
	DAYMARC CORPORATION	Pacific Bell
	DRAPER J TAX SERVICE	Pacific Bell
	DRAPER JANE EA	Pacific Bell
	DUNN JAMES WINCHESTER SALES & LEASING	Pacific Bell
	EARLE ASSOCIATES	Pacific Bell
	EDWIN EARLE ASSOCIATES INC ASSOCIATES	Pacific Bell
	FORRESTER ASSOCIATES TAX CONSLTNT	Pacific Bell
	FORRESTER JAMES E EA	Pacific Bell
	GLOBAL REAL ESTATE SERVICES	Pacific Bell
	GUILD MORTGAGE INC	Pacific Bell
	HH PROFESSIONAL TAX	Pacific Bell

## FINDINGS

<u>Year</u>	<u>Uses</u>	<u>Source</u>
1985	HARTFORD INSURANCE GROUP	Pacific Bell
	HOSPITAL PRIVATE REVIEW FOUNDATION FOR MEDICAL CARE OF SANTA CLARA COUNTY	Pacific Bell
	TT LIFE INSURANCE CORPORATION	Pacific Bell
	INFORMATION MANAGEMENT INTERNATIONAL	Pacific Bell
	INSURANCE RECRUITERS PERSONL AGCY	Pacific Bell
	LAVONA STILLMAN PH D	Pacific Bell
	LUMBERMENS MUTUAL INSURANCE COMPANY OF MANSFIELD OHIO	Pacific Bell
	LUTHERAN BROTHERHOOD	Pacific Bell
	M C PUBLICATIONS	Pacific Bell
	MEDI SHARE	Pacific Bell
	MEDIA RESOURCE CENTER	Pacific Bell
	MERCURY CASUALTY COMPANY	Pacific Bell
	MERCURY CASUALTY COMPANY	Pacific Bell
	MERCURY INSURANCE GROUP	Pacific Bell
	MORRISON LILLIAN EA	Pacific Bell
	MOSKALIK FINANCIAL SERVICES	Pacific Bell
	MOTION SYSTEMS	Pacific Bell
	NEW YORK UNDERWRITERS INSURANCE CO	Pacific Bell
	NORMAN CHIROPRACTIC CENTER	Pacific Bell
	PAMPEYAN JOAN EA	Pacific Bell
	PANACHE MAGAZINE	Pacific Bell
	PHOENIX MUTUAL LIFE INS CO	Pacific Bell
	PINKERTON S INC	Pacific Bell
	PLANNED INVESTMENTS	Pacific Bell
	PRADO BERT WINCHESTER SALES & LEASING	Pacific Bell
	PROFESSIONAL SURVEY INC	Pacific Bell
	PRUDENTIAL INSURANCE COMPANY OF AMERICA THE	Pacific Bell
	RELIANCE ELECTRIC CO SEE ADVANCE ELECTRIC	Pacific Bell
	SINCLAIR SYSTEMS INTERNATIONAL INC	Pacific Bell
	SORBUS SERVICE DIVISION OF MAI	Pacific Bell
	SPATE DANIEL J DDS	Pacific Bell
	SPECTRUM SERVICES	Pacific Bell



## FINDINGS

<u>Year</u>	<u>Uses</u>	<u>Source</u>
1985	BAXTER VINCENT N CLU	Pacific Bell
1980	BAXTER VINCENT N CLU	Pacific Telephone
	Agricultural Insurance Co See Great American Insurance Co	Pacific Telephone
	Anderson & Murison	Pacific Telephone
	Atherton John E CPA	Pacific Telephone
	CAMP	Pacific Telephone
	CASTI A GENE bkkpng	Pacific Telephone
	Daym narc Corporation	Pacific Telephone
	EMPLOYERS INSURANCE OF WAUSAU See Waussu Insurance Companies	Pacific Telephone
	FOLCK ROBT N INSURANCE	Pacific Telephone
	Information Management International	Pacific Telephone
	Information Management International	Pacific Telephone
	Investment Construction Control	Pacific Telephone
	Mansfield Ohio	Pacific Telephone
	Lumber Merchants Assn Of Northern Calif	Pacific Telephone
	Medi SHARE	Pacific Telephone
	Mercury Insurance Group	Pacific Telephone
	New York Underwriters Insurance Co	Pacific Telephone
	Phase ii Systems Inc	Pacific Telephone
	PHOENIX MUTUAL LIFE INS CO	Pacific Telephone
	Brokerage Office	Pacific Telephone
	PINKERTONS INC	Pacific Telephone
	San Jose District	Pacific Telephone
	PRUDENTIAL INSURANCE COMPANY OF AMEIRICA THE District Agencies Offices	Pacific Telephone
	SAFECO INSURANCE COMPANY OF AMERICA	Pacific Telephone
	Claims	Pacific Telephone
	Stephenson Kenneth E	Pacific Telephone
	Twin City Fire Insurance Co	Pacific Telephone
	WESTERN APPRAISERS OF SAN JOSE	Pacific Telephone
	Wilcox Robert L Chiropractor	Pacific Telephone
	WINCHESTER LEASING CORP	Pacific Telephone
	Winchester Plaza Coffee House	Pacific Telephone
	Woodward Albert J JD CLU	Pacific Telephone
1975	BANKERS LIFE NEBRASKA	Pacific Telephone
	BENEFIT DESIGNS INC	Pacific Telephone

## FINDINGS

<u>Year</u>	<u>Uses</u>	<u>Source</u>
1975	BERMAN-SELLS INSURANCE AGENCY	Pacific Telephone
	BOLD LEE ARCHITECT & LANDSCAPE ARCHITECT OFC	Pacific Telephone
	CALIFORNIA MORTGAGE SERVICE	Pacific Telephone
	CHILD & FAMILY SERVICES	Pacific Telephone
	CHIRICO FRED	Pacific Telephone
	CURTIS RAY E CHILD & FAMILY SERVICES	Pacific Telephone
	EMPIRE GENERAL LIFE INSURANCE CO	Pacific Telephone
	FOLCK ROBT N INS	Pacific Telephone
	FOLEY MIKE	Pacific Telephone
	GALLEGOS RICK	Pacific Telephone
	HAMILTON HARRY A CLU	Pacific Telephone
	HECKLEY ROBERT T CLU	Pacific Telephone
	INFORMATION MANAGEMENT INTERNATIONAL	Pacific Telephone
	LONGVLEW INVESTMENT CORP	Pacific Telephone
	LUPO LAWRENCE P INS & RL EST INVESTMTS	Pacific Telephone
	MC KEON CONSTRUCTION	Pacific Telephone
	OHIO NATIONAL LIFE INSURANCE CO	Pacific Telephone
	PEL IA SALES CO	Pacific Telephone
	PHILLIPS RONALD J & ASSOCIATES IHS	Pacific Telephone
	PHOENIX COMPANIES THE	Pacific Telephone
	PHOENIX MUTUAL LIFE INS CO	Pacific Telephone
	PHOENIX MUTUAL LIFE INS CO	Pacific Telephone
	PHOENIX MUTUAL LIFE INS CO	Pacific Telephone
	PHOENIX MUTUAL LIFE INS CO	Pacific Telephone
	PINKERTON S INC	Pacific Telephone
	RAM INC REALTORS	Pacific Telephone
	RAND CORP SEE SPERRY UNIVAC OFFICE EQUIPMENT DIV	Pacific Telephone
	SHEEHAN E H CO	Pacific Telephone
	SPERRY UNIVAC OFFICE EQUIPMENT DIV	Pacific Telephone
	STEWART PATRICK AGENCY	Pacific Telephone
	WALTER M CARDINET & ASSOCIATES	Pacific Telephone
	WESTERN APPRAISERS OF SAN JOSE	Pacific Telephone
	WHITEHEAD JOHN DDS	Pacific Telephone

## FINDINGS

<u>Year</u>	<u>Uses</u>	<u>Source</u>
1975	WILLIAMS ROD WINCHESTER LEASING	Pacific Telephone
	WILSON WM THOS PHOENIX MUTUAL LIFE INS CO	Pacific Telephone
	AGRICULTURAL INSURANCE CO SEE AMERICAN EMPIRE INSURANCE CO	Pacific Telephone
	AMERICAN FINANCIAL INSURANCE GROUP SEE AMERICAN EMPIRE INSURANCE CO	Pacific Telephone
	ANDERSON & MURISON	Pacific Telephone
	Phoenix Companies The	Pacific Telephone
	Remington Rand Ofc Systems Div Sperry Rand Corp See Sperry Unlvac Office Equipment Div	Pacific Telephone

### 1102 S WINCHESTER BLVD

<u>Year</u>	<u>Uses</u>	<u>Source</u>
2017	VERONICA GARCIA	Cole Information Services
2014	OCCUPANT UNKNOWN	Cole Information Services
2009	PETER YOON	Cole Information Services
2006	e HODGES Ed	Haines Company, Inc.
1999	PETER YOON	Cole Information Services
	IRVEN HANNEMAN	Cole Information Services
1994	HANNEMAN, IRVEN R	Cole Information Services
	WINCHESTER CONDOMINIUMS	Cole Information Services

### 1104 S WINCHESTER BLVD

<u>Year</u>	<u>Uses</u>	<u>Source</u>
2014	CAROLINA DELASERNA	Cole Information Services
2009	CAROLINA DELASERNA	Cole Information Services
2006	SDELASERNA Caroina	Haines Company, Inc.
2004	PETER PISTURINO	Cole Information Services
1999	CAROLINA DELASERNA	Cole Information Services

### 1105 S WINCHESTER BLVD

<u>Year</u>	<u>Uses</u>	<u>Source</u>
2014	KATHRYN GUTIERREZ	Cole Information Services
	JEFFREY KANE	Cole Information Services
2004	TERRAMAR LENDING	Cole Information Services
1994	GARY R CARLSON DDS	Cole Information Services

## FINDINGS

### 1106 S WINCHESTER BLVD

<u>Year</u>	<u>Uses</u>	<u>Source</u>
2017	KRISTINE NICHOLS	Cole Information Services
2014	OCCUPANT UNKNOWN	Cole Information Services
2009	ANDREW FODOR	Cole Information Services
2006	FODORThomao	Haines Company, Inc.
2004	ANDREW FODOR	Cole Information Services
1999	ANDREW FODOR	Cole Information Services
1994	CONSTANT, PETER M	Cole Information Services

### 1108 S WINCHESTER BLVD

<u>Year</u>	<u>Uses</u>	<u>Source</u>
2017	CHARLES FIERRO	Cole Information Services
2014	SYLVIE MARTYN	Cole Information Services
2009	OCCUPANT UNKNOWN	Cole Information Services
2006	ROMO Mercedes C BESTRichard	Haines Company, Inc. Haines Company, Inc.
2004	RICHARD BEST	Cole Information Services
1994	ROMO, M C	Cole Information Services

### 1110 S WINCHESTER BLVD

<u>Year</u>	<u>Uses</u>	<u>Source</u>
2017	SAMANTHA KIBBISH	Cole Information Services
2014	STEPHANIE SCATTAREGGIA	Cole Information Services
2009	OCCUPANT UNKNOWN	Cole Information Services
2006	e TAPECMarites	Haines Company, Inc.
2004	JULIE YOUNGBLOOD	Cole Information Services
1999	OCCUPANT UNKNOWN	Cole Information Services
1991	OAL BORAN ASSOCIATES Ola Boran Associates FOREST FARM CHEMICAL DEPENDENCY RECOVERY PROGRAM Oal Boran Associates Forest Farm Chemical Dependency Recovery Program	PACIFIC BELL WHITE PAGES PACIFIC BELL WHITE PAGES PACIFIC BELL WHITE PAGES PACIFIC BELL WHITE PAGES PACIFIC BELL WHITE PAGES PACIFIC BELL WHITE PAGES
1975	SHIPLEY CO INC	Pacific Telephone

### 1111 S WINCHESTER BLVD

<u>Year</u>	<u>Uses</u>	<u>Source</u>
1986	BAXTER VINCENT N CLU	Pacific Bell

## FINDINGS

### 1112 S WINCHESTER BLVD

<u>Year</u>	<u>Uses</u>	<u>Source</u>
2017	EUNJU PARK	Cole Information Services
2014	SHANNON LADYMON	Cole Information Services
2006	PARKJoseph	Haines Company, Inc.
2004	OCCUPANT UNKNOWN	Cole Information Services

### 1114 S WINCHESTER BLVD

<u>Year</u>	<u>Uses</u>	<u>Source</u>
2017	CATHERINE CAVALERO	Cole Information Services
2014	CATHERINE CAVALERO	Cole Information Services
2009	CATHERINE CAVALERO	Cole Information Services
2006	CAVALERO Cathedne	Haines Company, Inc.
2004	CATHERINE CAVALERO	Cole Information Services
1999	CATHERINE CAVALERO	Cole Information Services

### 1115 S WINCHESTER BLVD

<u>Year</u>	<u>Uses</u>	<u>Source</u>
1980	CUENCA & ASSOCIATES INSURANCE AGENCY INC	Pacific Telephone

### 1116 S WINCHESTER BLVD

<u>Year</u>	<u>Uses</u>	<u>Source</u>
2017	EMMALEH DEOGRACIAS	Cole Information Services
2014	EMMALEH DEOGRACIAS	Cole Information Services
2009	EMMA DEOGRACIAS	Cole Information Services
2006	e DEOGRACIAS Emma	Haines Company, Inc.
2004	CYNTHIA CHAVEZ	Cole Information Services
1999	EMMA DEOGRACIAS	Cole Information Services

### 1118 S WINCHESTER BLVD

<u>Year</u>	<u>Uses</u>	<u>Source</u>
2017	LANA NINOMIYA	Cole Information Services
2014	LANA NINOMIYA	Cole Information Services
	JESSE RAFMUSSEN	Cole Information Services
2009	JESSE RAFMUSSEN	Cole Information Services
1999	JESSE RAFMUSSEN	Cole Information Services

### 1120 S WINCHESTER BLVD

<u>Year</u>	<u>Uses</u>	<u>Source</u>
2017	HIDEAKI KAWATO	Cole Information Services



## FINDINGS

<u>Year</u>	<u>Uses</u>	<u>Source</u>
2014	MICHIKO KAWATO	Cole Information Services
2009	OCCUPANT UNKNOWN	Cole Information Services
2006	SVO Matthew	Haines Company, Inc.
2004	KEVIN KELLER	Cole Information Services
1975	BURKE K T	Pacific Telephone

### 1122 S WINCHESTER BLVD

<u>Year</u>	<u>Uses</u>	<u>Source</u>
2017	SU KIM	Cole Information Services
2014	JOSEPHINE BANGAH	Cole Information Services
2009	OCCUPANT UNKNOWN	Cole Information Services
2006	e DRYANHal	Haines Company, Inc.
2004	OCCUPANT UNKNOWN	Cole Information Services

### 1124 S WINCHESTER BLVD

<u>Year</u>	<u>Uses</u>	<u>Source</u>
2017	CURTIS IWANAGA	Cole Information Services
2014	LETUAN SEBASTIEN	Cole Information Services
2006	a IWANAGA Curos	Haines Company, Inc.
2004	CURTIS IWANAGA	Cole Information Services
1994	IWANAGA, CURTIS	Cole Information Services

### 1126 S WINCHESTER BLVD

<u>Year</u>	<u>Uses</u>	<u>Source</u>
2017	MIGUEL ACEVES	Cole Information Services
2014	MIGUEL ACEVES	Cole Information Services
2009	MIGUEL ACEVES	Cole Information Services
2006	ACEVESMiguel	Haines Company, Inc.
2004	MIGUEL ACEVES	Cole Information Services
1999	MIGUEL ACEVES	Cole Information Services

### 01101 S WINCHESTER BLVD

<u>Year</u>	<u>Uses</u>	<u>Source</u>
1975	CARLSON G R DDS	Pacific Telephone
	ALTON PHARMACY SYSTEMS	Pacific Telephone
	MOORE-RUSH & WOOD INS	Pacific Telephone
	COMMERCE FINANCE SEE RAINIER FINANCE	Pacific Telephone

## FINDINGS

### **S WINCHESTER RD**

#### **1003 S WINCHESTER RD**

<u>Year</u>	<u>Uses</u>	<u>Source</u>
1957	Russo J P & C R rl est	R. L. Polk Co.
	Russo J P & C R bldg contr	R. L. Polk Co.

#### **1013 S WINCHESTER RD**

<u>Year</u>	<u>Uses</u>	<u>Source</u>
1957	Kalivoda Edw J	R. L. Polk Co.

#### **1019 S WINCHESTER RD**

<u>Year</u>	<u>Uses</u>	<u>Source</u>
1957	Lizer Ralph M	R. L. Polk Co.

#### **1021 S WINCHESTER RD**

<u>Year</u>	<u>Uses</u>	<u>Source</u>
1957	Lord A L	R. L. Polk Co.

#### **1081 S WINCHESTER RD**

<u>Year</u>	<u>Uses</u>	<u>Source</u>
1957	Woodward C W	R. L. Polk Co.

### **S WINCHESTOR BLVD**

#### **1101 S WINCHESTOR BLVD**

<u>Year</u>	<u>Uses</u>	<u>Source</u>
1980	BAXTER VINCENT N CLU	Pacific Telephone

### **S WINCHL STER BLVD**

#### **1101 S WINCHL STER BLVD**

<u>Year</u>	<u>Uses</u>	<u>Source</u>
1980	Safeco Life Insurance Co	Pacific Telephone

### **S WINCHSTR BLVD**

#### **1101 S WINCHSTR BLVD**

<u>Year</u>	<u>Uses</u>	<u>Source</u>
1975	SHIPLEY CO INC	Pacific Telephone

## FINDINGS

### **VAN SANSUL AVE**

#### **2994 VAN SANSUL AVE**

<b><u>Year</u></b>	<b><u>Uses</u></b>	<b><u>Source</u></b>
2017	GUSTAVO PADILLA	Cole Information Services
	JAMES PITCHFORD	Cole Information Services
	CHARLES TABILANGAN	Cole Information Services
	JOHN ZAVALA	Cole Information Services
	JESUS MEDINA	Cole Information Services
	LARRY DAVIS	Cole Information Services
	REYNA MENDOZA	Cole Information Services
2014	TAJA BOYD	Cole Information Services
	FRANCISCO FIGUEROA	Cole Information Services
	JANETTE MARTINEZ	Cole Information Services
	DANIEL PINADA	Cole Information Services
	MIHRET FERHATOVIC	Cole Information Services
	AMBER BEUCUS	Cole Information Services
	CIRO MORALES	Cole Information Services
	LARRY DAVIS	Cole Information Services
	REYNA MENDOZA	Cole Information Services
	JOHN ZAVALA	Cole Information Services
	ADMIR HODZIC	Cole Information Services
2009	GLORIA SANTIBANES	Cole Information Services
	ARNEL PATIO	Cole Information Services
	REFIK HODZIC	Cole Information Services
	EDWARD RUIZ	Cole Information Services
	TAJA BOYD	Cole Information Services
	AMBER BEUCUS	Cole Information Services
	CAROL MARTORANA	Cole Information Services
	JOSE CRUZ	Cole Information Services
	DOROTHY DAVIS	Cole Information Services
	CHERYL ALAMILLA	Cole Information Services
	MIHRET FERHATOVIC	Cole Information Services
	MESIA HALA	Cole Information Services
	JOHN ZAVALA	Cole Information Services
	TILAHUN SOLOMON	Cole Information Services
2006	APARTMENTS	Haines Company, Inc.
	4 HODZIC Refik	Haines Company, Inc.
	JI Yong	Haines Company, Inc.

## FINDINGS

<u>Year</u>	<u>Uses</u>	<u>Source</u>
2006	SANTIBAN ES Gloria	Haines Company, Inc.
	SOLOMON T Iahun	Haines Company, Inc.
	TABILANGAN C	Haines Company, Inc.
	ZAVALA John	Haines Company, Inc.
2004	ALI AL-FAR	Cole Information Services
	PEDRO SUAZO	Cole Information Services
	LYNN TRAN	Cole Information Services
	KWADWO FORDJOUR	Cole Information Services
	CAROL MARTORANA	Cole Information Services
	DEANNA AVITIA	Cole Information Services
	REFIK HODZIC	Cole Information Services
	SAMUEL NYAKO	Cole Information Services
	TEDROS GEBREHIWOT	Cole Information Services
	JOHN ZAVALA	Cole Information Services
2000	GEBREHIWOT Tedros T	Haines & Company
	GERBREMEDNEN Fasil	Haines & Company
	POST J	Haines & Company
	TUDOR Harold	Haines & Company
1999	GLORIA SANTIBANES	Cole Information Services
	DOROTHY DAVIS	Cole Information Services
	MESIA HALA	Cole Information Services
	MIHRET FERHATOVIC	Cole Information Services
	CHERYL ALAMILLA	Cole Information Services
	JOHN ZAVALA	Cole Information Services
	TILAHUN SOLOMON	Cole Information Services
	JOSE CRUZ	Cole Information Services
	ARNEL PATIO	Cole Information Services
	REFIK HODZIC	Cole Information Services
	EDWARD RUIZ	Cole Information Services
	TAJA BOYD	Cole Information Services
	AMBER BEUCUS	Cole Information Services
1996	1 Mekonnen Abebe Tesem	Pacific Bell
	4 Chapin T	Pacific Bell
1994	WILLIAMS, L R	Cole Information Services
1991	FARVER JEROLD MR & MRS	PACIFIC BELL WHITE PAGES
	MAYS DAVID	PACIFIC BELL WHITE PAGES
	MEEKER DONALD	PACIFIC BELL WHITE PAGES
	WALKER EDWIN	PACIFIC BELL WHITE PAGES

## FINDINGS

<u>Year</u>	<u>Uses</u>	<u>Source</u>
1991	Farver Jerold Mr & Mrs 9465530	PACIFIC BELL WHITE PAGES
	asbinder Jeffrey	PACIFIC BELL WHITE PAGES
	Mays David	PACIFIC BELL WHITE PAGES
	Meeker Donald	PACIFIC BELL WHITE PAGES
	Walker Edwin	PACIFIC BELL WHITE PAGES
1986	Hpnsworth David	Pacific Bell
	Hanes Thos R	Pacific Bell
	Kadokura Keith	Pacific Bell
	Sennings William	Pacific Bell
	Vu Dai	Pacific Bell
1985	DEAN DUNG	Pacific Bell
	FERGUSON TODD	Pacific Bell
	MEIRHOFER SHARON	Pacific Bell
	ROGERS WAYNE	Pacific Bell
	TRUEDNER G	Pacific Bell
1980	Ailio Jukka I	Pacific Telephone
	Castro Jaime	Pacific Telephone
	Duenas Norberto	Pacific Telephone
	Jensen J A	Pacific Telephone
	MAc Menany M	Pacific Telephone
	Mickschl Richard	Pacific Telephone
	Richmond B	Pacific Telephone
	Riley James	Pacific Telephone
Trtcedner G	Pacific Telephone	
1975	Jade Sea Apartments	Pacific Telephone
	Mayer Harriet M Mrs	Pacific Telephone
	Potosky Georgia	Pacific Telephone
	Gary Douglas	Pacific Telephone
	Livingston B	Pacific Telephone
	Gerber Susan	Pacific Telephone
	Mc Farland Randall	Pacific Telephone
	Brown K	Pacific Telephone
	Petersen Walter S	Pacific Telephone
	Miller C	Pacific Telephone
	Bennett C	Pacific Telephone
	Davis Dorothy R	Pacific Telephone
Holebrook Ross W	Pacific Telephone	
Murchison H	Pacific Telephone	



## FINDINGS

<u>Year</u>	<u>Uses</u>	<u>Source</u>
1975	Streiger Wm H	Pacific Telephone
	Trainor N	Pacific Telephone
	Antonucci Hugo A	Pacific Telephone
	Vacant	Pacific Telephone
	ANTONUCC I HUGO A	Pacific Telephone
	DU BOIS V A	Pacific Telephone
	LEWIS EMMA C	Pacific Telephone
	MAYER HARRIETT MRS	Pacific Telephone
	MC FARLAND RANDALL	Pacific Telephone
	MELNIKOFF R A	Pacific Telephone
	MOORHEAD JAMES	Pacific Telephone
	PETERSEN WALTER S	Pacific Telephone
	STRIEGEL WM H	Pacific Telephone
1970	Jade Sea Apartments	R. L. Polk & Co.
	Mayer Harriet M Mrs	R. L. Polk & Co.
	Potosky Georgia	R. L. Polk & Co.
	Bricarello David	R. L. Polk & Co.
	Kamerick John	R. L. Polk & Co.
	Rodriguez Deloras	R. L. Polk & Co.
	Feldhaus Sandra	R. L. Polk & Co.
	Wong Ernest J	R. L. Polk & Co.
	Petersen Walter S	R. L. Polk & Co.
	Lawson Donna	R. L. Polk & Co.
	Jensen Thos E	R. L. Polk & Co.
	Irwin Luther J	R. L. Polk & Co.
	Burriesci Richd T	R. L. Polk & Co.
	Windeicler Marlowe	R. L. Polk & Co.
	Haneury John	R. L. Polk & Co.
	Sanchez Jesa	R. L. Polk & Co.
	Nolan lola G	R. L. Polk & Co.
Castillo Rudolph	R. L. Polk & Co.	
1966	JADE SEA APARTMENTS	R. L. Polk & Co.
	MAYER HARRIET M MRS	R. L. Polk & Co.
	VACANT	R. L. Polk & Co.
	DUIGNAN DAVID K	R. L. Polk & Co.
	NO RETURN	R. L. Polk & Co.
	RODRIGUEZ DELORES	R. L. Polk & Co.
GRATREAKS WANDA	R. L. Polk & Co.	

## FINDINGS

<u>Year</u>	<u>Uses</u>	<u>Source</u>
1966	STAMBERG ERIC	R. L. Polk & Co.
	DE CARLO PETER J	R. L. Polk & Co.
	CHAMBERLAIN URSULA E MRS	R. L. Polk & Co.
	GREENE BARBARA	R. L. Polk & Co.
	LANSBURY DALE	R. L. Polk & Co.
	VACANT APTS	R. L. Polk & Co.
	SPENCER LOIS E	R. L. Polk & Co.
	KAKOS STEVE	R. L. Polk & Co.
	SLASS SHARON R	R. L. Polk & Co.
	VACANT	R. L. Polk & Co.
1963	Cefalu Wm	Pacific Telephone
	De Carlo Frances	Pacific Telephone
	De Carlo Peter J	Pacific Telephone
	Dodd Gloria	Pacific Telephone
	Elliott Geo E Mrs	Pacific Telephone
	Evaneelista Shirley	Pacific Telephone
	Fajardo Marina	Pacific Telephone
	Garrett Carol	Pacific Telephone
	Linden Mariana	Pacific Telephone
	Linden Mariana	Pacific Telephone
	Mc Allister A F	Pacific Telephone
	Paclebar Malinda	Pacific Telephone
	Pangilinan Loita	Pacific Telephone
	Robertson Hazel G	Pacific Telephone
	Robertson Kenneth T	Pacific Telephone
	Stroup Merva	Pacific Telephone
	Stroup Robt D	Pacific Telephone
	Swall Cleo F	Pacific Telephone
	Towner La Verne C	Pacific Telephone
	Towner V B	Pacific Telephone
Wallin Dorothy	Pacific Telephone	
Warriner J R	Pacific Telephone	
Wright Bob T	Pacific Telephone	
Wright Robt T	Pacific Telephone	
Yates Derek	Pacific Telephone	

### 2999 VAN SANSUL AVE

<u>Year</u>	<u>Uses</u>	<u>Source</u>
2017	DINO GIACOBBE	Cole Information Services

## FINDINGS

<u>Year</u>	<u>Uses</u>	<u>Source</u>
2017	CHARLES COATES	Cole Information Services
	LORRAINE BRAVO	Cole Information Services
2014	DINO GIACOBBE	Cole Information Services
	MEGAN MOHAMPT	Cole Information Services
2009	DINO GIACOBBE	Cole Information Services
	JENNIFER HILLARD	Cole Information Services
	GENE HECK	Cole Information Services
	ROGER SACK	Cole Information Services
2006	HILLARD Jennifer	Haines Company, Inc.
	LUNDIN Jerry	Haines Company, Inc.
2004	MARK MCKENNA	Cole Information Services
	BRENT FISHER	Cole Information Services
	JERRY LUNDIN	Cole Information Services
	DAWN WILKINS	Cole Information Services
	D & M HOME IMPROVEMENT APT	Cole Information Services
		Cole Information Services
2000	PRASAD Rajendra	Haines & Company
	ZHAO Y	Haines & Company
1999	GENE HECK	Cole Information Services
	JENNIFER HILLARD	Cole Information Services
	ROGER SACK	Cole Information Services
	DINO GIACOBBE	Cole Information Services
1991	SPALINGER ANN & DAVID	PACIFIC BELL WHITE PAGES
	Spalinger Ann & David	PACIFIC BELL WHITE PAGES
1986	Spalinger Ann & David	Pacific Bell
1985	SPALINGER ANN & DAVID	Pacific Bell
1980	Connor Marjorie Lue	Pacific Telephone
1975	DUBEL ALVIRA	Pacific Telephone
	POWELL TINMOTHY R	Pacific Telephone
	STURTEVANT DOROTHY	Pacific Telephone
	Apartments	Pacific Telephone
	Sturtevant James E	Pacific Telephone
	Powell Timothy R	Pacific Telephone
	Dubel Alvera	Pacific Telephone
1970	Sturtevant Dorothy V Mrs	R. L. Polk & Co.
	Caboz Mary C Mrs	R. L. Polk & Co.
1966	SMITH WARREN S	R. L. Polk & Co.
	FRIAR BURL	R. L. Polk & Co.

## FINDINGS

<u>Year</u>	<u>Uses</u>	<u>Source</u>
1966	GARCIA ESTHER	R. L. Polk & Co.
1963	Kraft Richard A	Pacific Telephone
	Clark Jocelyn	Pacific Telephone
	Anzalone Sharon	Pacific Telephone
	Anzalone John	Pacific Telephone

### 3008 VAN SANSUL AVE

<u>Year</u>	<u>Uses</u>	<u>Source</u>
2017	JACQUE GREER	Cole Information Services
	RANDY ROGERS	Cole Information Services
	ERIC SENNEWALD	Cole Information Services
2014	ERIC SENNEWALD	Cole Information Services
	JACQUE GREER	Cole Information Services
	SHIRLEY ROGERS	Cole Information Services
	JESSICA TANNEHILL	Cole Information Services
2009	DAMON LANGFORD	Cole Information Services
	ERIC SENNEWALD	Cole Information Services
	M WRIGHT	Cole Information Services
	JONATHAN ARGALL	Cole Information Services
	JOSIE NOCON	Cole Information Services
	OREGLIA LARRY	Cole Information Services
2006	PARKER Ftafafhl	Haines Company, Inc.
	SENNewa LD Edoc	Haines Company, Inc.
	WRIGHT M	Haines Company, Inc.
2004	BEST CARE	Cole Information Services
	BROCK BAXTER	Cole Information Services
	BETH THORNTON	Cole Information Services
	F PARKER	Cole Information Services
	RICHARD REED	Cole Information Services
	SUSAN TIELERT	Cole Information Services
	DIANA MONTANA	Cole Information Services
2000	BAXTER Brock	Haines & Company
	JOHNSON R	Haines & Company
1999	OCCUPANT UNKNOWN	Cole Information Services
	JONATHAN ARGALL	Cole Information Services
	JOSIE NOCON	Cole Information Services
	ERIC SENNEWALD	Cole Information Services
	M WRIGHT	Cole Information Services
	DAMON LANGFORD	Cole Information Services

## FINDINGS

<u>Year</u>	<u>Uses</u>	<u>Source</u>
1991	RITCHLIE BLAIR	PACIFIC BELL WHITE PAGES
	Hall Sam	PACIFIC BELL WHITE PAGES
	I Hall Shannon	PACIFIC BELL WHITE PAGES
	Ritchlie Blair	PACIFIC BELL WHITE PAGES
1986	Castro Jaime	Pacific Bell
	Johnson Nancy	Pacific Bell
1985	CASTRO JAIME	Pacific Bell
	JOHNSON NANCY	Pacific Bell
1975	Apartments	Pacific Telephone
	IBalof L D	Pacific Telephone
	Longworthy S	Pacific Telephone
	Margherone Tina L	Pacific Telephone
	Marder L	Pacific Telephone
	Nelson Tom	Pacific Telephone
	BALOF LD	Pacific Telephone
	LANG WORTHY S	Pacific Telephone
	LUNDY R E	Pacific Telephone
	NELSON TOM	Pacific Telephone
	Hickman R	Pacific Telephone
1970	Apartments	R. L. Polk & Co.
	Tsutsui Maoanori	R. L. Polk & Co.
	Briggs Wm	R. L. Polk & Co.
	Howie Dale A	R. L. Polk & Co.
	Vacant	R. L. Polk & Co.
	Green Kenneth	R. L. Polk & Co.
1966	Mahaf Tey Karen B	R. L. Polk & Co.
	HOMES LEWIS	R. L. Polk & Co.
	GOODNIGHT PATRICIA	R. L. Polk & Co.
	SCHAMBER DONALD	R. L. Polk & Co.
	APARTMENTS	R. L. Polk & Co.
	TSUTSUI MASANORI	R. L. Polk & Co.
	STYCZYNSKI NORBERT J	R. L. Polk & Co.
	VACANT	R. L. Polk & Co.
1963	Beardsley Donald E	Pacific Telephone
	Beardsley Nora	Pacific Telephone
	Kamachi Shig	Pacific Telephone
	Malone Jeanette	Pacific Telephone
	Plude Henry J	Pacific Telephone



## FINDINGS

<u>Year</u>	<u>Uses</u>	<u>Source</u>
1963	Schneider Mary	Pacific Telephone
	Schneider Raymond	Pacific Telephone
	Tsutsui M	Pacific Telephone
1960	Apartments	R. L. Polk Co.
	Gray Jas D	R. L. Polk Co.
	Moore Stanley E	R. L. Polk Co.
	Anderson Adolph E	R. L. Polk Co.
	Cenek Ludvik	R. L. Polk Co.
	Robinson Wm	R. L. Polk Co.

### 3009 VAN SANSUL AVE

<u>Year</u>	<u>Uses</u>	<u>Source</u>
2017	DAVID KOERNER	Cole Information Services
2009	BEN HEMMEN	Cole Information Services
	SAM STANLEY	Cole Information Services
2006	HEMMEN Ben	Haines Company, Inc.
2004	FRANK FEALLY	Cole Information Services
	BEN HEMMEN	Cole Information Services
2000	FEALLY Magdalene	Haines & Company
	HEMMEN Ben	Haines & Company
1999	BEN HEMMEN	Cole Information Services
	SAM STANLEY	Cole Information Services
1996	B Hemmen Ben	Pacific Bell
1994	HEMMEN, BEN	Cole Information Services
1986	Goovaerts Frank	Pacific Bell
1985	GOOVAERTS FRANK	Pacific Bell
1975	a Vacant	Pacific Telephone
	bDay James E	Pacific Telephone
	c Stanley Freda Mrs	Pacific Telephone
	DAY JAMES E	Pacific Telephone
1970	a Me Cord Wm K	R. L. Polk & Co.
	b Lo iza S M	R. L. Polk & Co.
	c Stanley Freda Mrs	R. L. Polk & Co.
1966	BULDO PATRICK L	R. L. Polk & Co.
	A POTTS JOHN R	R. L. Polk & Co.
	B VACANT	R. L. Polk & Co.
	C BULDO L	R. L. Polk & Co.
1963	Downs Mary Louise	Pacific Telephone
	Nolan Iola Mrs	Pacific Telephone

## FINDINGS

<u>Year</u>	<u>Uses</u>	<u>Source</u>
1963	Southgate C L	Pacific Telephone
1960	Apartments	R. L. Polk Co.
	b Nolan Ida Mrs	R. L. Polk Co.
	c Southgate Gertrude	R. L. Polk Co.
	a Witherspoon Edw	R. L. Polk Co.

### 3010 VAN SANSUL AVE

<u>Year</u>	<u>Uses</u>	<u>Source</u>
1991	GUDMUNDSEN CAROL T & ELEANOR	PACIFIC BELL WHITE PAGES
	WOODHEAD B	PACIFIC BELL WHITE PAGES
	Gudmundsen Carol T & Eleanor	PACIFIC BELL WHITE PAGES
	Woodhead B	PACIFIC BELL WHITE PAGES

### 3017 VAN SANSUL AVE

<u>Year</u>	<u>Uses</u>	<u>Source</u>
1960	No Return	R. L. Polk Co.

### 3018 VAN SANSUL AVE

<u>Year</u>	<u>Uses</u>	<u>Source</u>
2017	PEDRO MARAVILLA	Cole Information Services
	SARAH LLANES	Cole Information Services
	CAROLINE RESSLER	Cole Information Services
	SAMANTHA ASSAF	Cole Information Services
2014	WEST LEWIS	Cole Information Services
	VIRIDIANA ESPINOZA	Cole Information Services
	JOHN CARRILLO	Cole Information Services
	BETHANY SORICH	Cole Information Services
	RACHEL EWING	Cole Information Services
	MONICA MARTIN	Cole Information Services
	CHERYL CARRASCO	Cole Information Services
	L MAO	Cole Information Services
	RILEY WEISSENBORN	Cole Information Services
2009	L MAO	Cole Information Services
	LINGQING CANG	Cole Information Services
	YONG JI	Cole Information Services
	JACQUELINE CRASE	Cole Information Services
	SHELLY TONG	Cole Information Services
	DONGSHENG ZHANG	Cole Information Services
	KAYO SATO	Cole Information Services

## FINDINGS

<u>Year</u>	<u>Uses</u>	<u>Source</u>
2009	LIXIN ENTERPRISE INC	Cole Information Services
2006	MAO Lk hung	Haines Company, Inc.
	ZHANG Dongsheng	Haines Company, Inc.
2004	E YU	Cole Information Services
	S LEI	Cole Information Services
	YONG JI	Cole Information Services
	AVON PAN	Cole Information Services
	DAVID WANG	Cole Information Services
	XIAO XU	Cole Information Services
2000	DONG Kang Li	Haines & Company
	ELLIS Yung	Haines & Company
	ZHAD Ke Jing	Haines & Company
1999	KAYO SATO	Cole Information Services
	JACQUELINE CRASE	Cole Information Services
	YONG JI	Cole Information Services
	SHELLY TONG	Cole Information Services
	DONGSHENG ZHANG	Cole Information Services
	LINGQING CANG	Cole Information Services
1996	3 Liu Edward	Pacific Bell
1994	CHOW, DAVID	Cole Information Services
	ZHAO, ALEX	Cole Information Services
1991	Cheung Benjamin C	PACIFIC BELL WHITE PAGES
	CHEUNG BENJAMIN C	PACIFIC BELL WHITE PAGES
1986	Albert Phil	Pacific Bell
	Cheung Benjamin C	Pacific Bell
	Dahl E R	Pacific Bell
	Elliott Robert & Maureen	Pacific Bell
1985	ALBERT PHIL	Pacific Bell
	KURTENBACH ROBT	Pacific Bell
1980	Brewer Michael C	Pacific Telephone
	Campbell Ron V	Pacific Telephone
	Von Dran C	Pacific Telephone
	Walmsley L	Pacific Telephone
1975	BURTON OTTIS	Pacific Telephone
	COX KENNETH C	Pacific Telephone
	DEDIC K	Pacific Telephone
	JONES C	Pacific Telephone
	Rossmere Apartments	Pacific Telephone

## FINDINGS

<u>Year</u>	<u>Uses</u>	<u>Source</u>
1975	Cox Kenneth C	Pacific Telephone
	Johnson W	Pacific Telephone
	Parks K	Pacific Telephone
	Camarena E	Pacific Telephone
	Delay R	Pacific Telephone
	King N	Pacific Telephone
	Nott C	Pacific Telephone
	Watson T	Pacific Telephone
1970	Roosmere Apartments	R. L. Polk & Co.
	Sawyer Marjorie Mrs	R. L. Polk & Co.
	Guimini Arth E	R. L. Polk & Co.
	Ferguson Lucille	R. L. Polk & Co.
	Avincula L	R. L. Polk & Co.
	Harris Mary Mrs	R. L. Polk & Co.
	Vacant	R. L. Polk & Co.
	Steed Dorothy M	R. L. Polk & Co.
1966	Smith Robt D	R. L. Polk & Co.
	ROSSMERE APARTMENTS CH	R. L. Polk & Co.
	SAWYER MARJORIE MRS	R. L. Polk & Co.
	RIVADENEIRA FERNANDO	R. L. Polk & Co.
	AICHELE CHARLES J	R. L. Polk & Co.
	BAILEY FRED	R. L. Polk & Co.
	JOHNSON RICHD H	R. L. Polk & Co.
	NEUFELD FRED G	R. L. Polk & Co.
	DULGAR JAMES W	R. L. Polk & Co.
	DENNY GERARD	R. L. Polk & Co.
1963	Brown Owen H	Pacific Telephone
	Holowko Nicolas	Pacific Telephone
	Napoli Lee	Pacific Telephone
	Yandell Sam F	Pacific Telephone
1960	Rossmere Apartments	R. L. Polk Co.
	Jansen Jas	R. L. Polk Co.
	Vacant	R. L. Polk Co.
	Helen Coleman Mrs	R. L. Polk Co.
	Knocker Peter A	R. L. Polk Co.
	Arvin Zella M Mrs	R. L. Polk Co.
	Vacant	R. L. Polk Co.
	Overman Lois Mrs	R. L. Polk Co.

## FINDINGS

<u>Year</u>	<u>Uses</u>	<u>Source</u>
1960	Romaine John	R. L. Polk Co.
	Street continued	R. L. Polk Co.

### 3019 VAN SANSUL AVE

<u>Year</u>	<u>Uses</u>	<u>Source</u>
2017	LEONID PEKKER	Cole Information Services
	BETTY HORNER	Cole Information Services
	SARAH PRELUTSKY	Cole Information Services
2014	BETTY HORNER	Cole Information Services
	MICHAEL LEFFORGE	Cole Information Services
2009	KENNETH MCCOMBS	Cole Information Services
	ROMEO GELVEZ	Cole Information Services
2006	No Current Listing	Haines Company, Inc.
2004	DIVYA SATIA	Cole Information Services
	REJEANA CAUHAPE	Cole Information Services
2000	CAUHAPE Rejeane	Haines & Company
1999	REJEANA CAUHAPE	Cole Information Services
	ROMEO GELVEZ	Cole Information Services
	KENNETH MCCOMBS	Cole Information Services
1986	Kell M J	Pacific Bell
1985	KELL MJ	Pacific Bell
1975	MOHR INEZ	Pacific Telephone
	a Cauhape Regeana J Mrs	Pacific Telephone
	b Mohr Inez	Pacific Telephone
	c Firestone J David	Pacific Telephone
1970	a Cauhape Regeana Mrs	R. L. Polk & Co.
	b Vacant	R. L. Polk & Co.
	c Cleveoger C C	R. L. Polk & Co.
1966	A CAUHAPE REDENNA MRS	R. L. Polk & Co.
	B KRAUTER HOWARD R MECH ENG	R. L. Polk & Co.
	C WESTON EDWIN J CH	R. L. Polk & Co.
1963	Blount Avie S	Pacific Telephone
	Blount Gerald R Jr	Pacific Telephone
	Cauhape Francis E	Pacific Telephone
	Weston E J	Pacific Telephone

### 3026 VAN SANSUL AVE

<u>Year</u>	<u>Uses</u>	<u>Source</u>
2017	ABREHET BERHE	Cole Information Services



## FINDINGS

<u>Year</u>	<u>Uses</u>	<u>Source</u>
2017	DELPHINA ROSAS	Cole Information Services
	JIM O'DONNELL	Cole Information Services
	AUBREY HAMLOW	Cole Information Services
	SEYEDREZA KALANTARI	Cole Information Services
2014	AUBREY HAMLOW	Cole Information Services
	DIA MORALES	Cole Information Services
	JOSE MIGUEL	Cole Information Services
2009	AUBREY HAMLOW	Cole Information Services
	BALDEMAR CUEVAS	Cole Information Services
	JAMILEAH MANSUR	Cole Information Services
	JOHN STRUTZ	Cole Information Services
2006	TSURURA BEKELE	Cole Information Services
	CUEVAS Baldemar	Haines Company, Inc.
	SANCHEZ Jose Manuel	Haines Company, Inc. Haines Company, Inc.
2004	AUBREY HAMLOW	Cole Information Services
	JIAN CHEN	Cole Information Services
	MARIE TOVAR	Cole Information Services
	ERIN DWILLIS	Cole Information Services
	VIPUL GUPTA	Cole Information Services
	JOHN COE	Cole Information Services
	SOON HUH	Cole Information Services
	ONE STOP AUTO OF UNION CITY	Cole Information Services
2000	APARTMENTS	Haines & Company
	HAMLOW Aubrey	Haines & Company
	KIM Sang Bok	Haines & Company
	MELES Yordanos	Haines & Company
	STRUTZ John	Haines & Company
	TOVAR M	Haines & Company
	YADEGAR Danis	Haines & Company
1999	BALDEMAR CUEVAS	Cole Information Services
	AUBREY HAMLOW	Cole Information Services
	JOHN STRUTZ	Cole Information Services
	MICHAEL COX	Cole Information Services
	TSURURA BEKELE	Cole Information Services
1996	6 Syreeva Anna	Pacific Bell
	8 Tovar M	Pacific Bell
1991	Haney S	PACIFIC BELL WHITE PAGES

## FINDINGS

<u>Year</u>	<u>Uses</u>	<u>Source</u>
1991	HANIEY S	PACIFIC BELL WHITE PAGES
1986	Purdy V E	Pacific Bell
1985	PURDY VE	Pacific Bell
1980	Purdly R	Pacific Telephone
	S Turner M	Pacific Telephone
	Turner Lucille	Pacific Telephone
1975	COURTRIGHT VERNA	Pacific Telephone
	HINES MITCH	Pacific Telephone
	KYLE N C	Pacific Telephone
	TURNER M	Pacific Telephone
	WAY V	Pacific Telephone
	Casa Bonita Apartments	Pacific Telephone
	Turner Margt C	Pacific Telephone
	Courtright Vema F Mrs	Pacific Telephone
	Meade Roy E	Pacific Telephone
	Bi Ulings H	Pacific Telephone
	Pennington Celia Mrs	Pacific Telephone
	Billings M	Pacific Telephone
	Way V	Pacific Telephone
	Kyle N C	Pacific Telephone
1970	Vacant	R. L. Polk & Co.
	Casa Bonita Apartments	R. L. Polk & Co.
	Vacant	R. L. Polk & Co.
	Turner Margt C	R. L. Polk & Co.
	Findley J A	R. L. Polk & Co.
	Kambolsh Gregory L	R. L. Polk & Co.
	Pennington Wm	R. L. Polk & Co.
	De Santis Nick	R. L. Polk & Co.
	Latham Robt A Jr	R. L. Polk & Co.
1966	CASA BONITA APTS	R. L. Polk & Co.
	BARTLETT KENNETH	R. L. Polk & Co.
	PETTIT BOB	R. L. Polk & Co.
	BEVINS JACQUELINE MRS	R. L. Polk & Co.
	KAMBISH G L	R. L. Polk & Co.
	PENNINGTON WM	R. L. Polk & Co.
	CHUBB J JEROME	R. L. Polk & Co.
	MC MILLAN IRENE MRS	R. L. Polk & Co.
	FAVORITO JOE A	R. L. Polk & Co.

## FINDINGS

<u>Year</u>	<u>Uses</u>	<u>Source</u>
1963	Fourre Donald E	Pacific Telephone
	Pennington Bill	Pacific Telephone
	Thune Beverly Z	Pacific Telephone
	Thune J M	Pacific Telephone
	Welker S H	Pacific Telephone

### 3027 VAN SANSUL AVE

<u>Year</u>	<u>Uses</u>	<u>Source</u>
2017	CALVIN PEREZ	Cole Information Services
	ANNE BIESEWIG	Cole Information Services
	KEN VARES	Cole Information Services
2014	ANNE BIESEWIG	Cole Information Services
	KEN VARES	Cole Information Services
	MONICA CORTES	Cole Information Services
2009	KEN VARES	Cole Information Services
	DIEGO PALMERIN	Cole Information Services
2006	No Current Listing	Haines Company, Inc.
2004	RAJENDRA GOLE	Cole Information Services
	JEFFREY GONZALES	Cole Information Services
2000	ONEIL Lawrence	Haines & Company
1999	DIEGO PALMERIN	Cole Information Services
	KEN VARES	Cole Information Services
1980	Baker Kirk A	Pacific Telephone
	Gonzalez Robt M	Pacific Telephone
1975	Apartments	Pacific Telephone
	Tolbert Edw	Pacific Telephone
	Moss Charles	Pacific Telephone
	Machado G C	Pacific Telephone
	MACHADO G C	Pacific Telephone
1970	Crew Merlene E Mrs	R. L. Polk & Co.
	Di Dittorio Anthony L	R. L. Polk & Co.
	Stanger Harold E	R. L. Polk & Co.
1966	EOFF KENNETH W	R. L. Polk & Co.
	FLAMING ESTHER MRS	R. L. Polk & Co.
	SMITH MERV	R. L. Polk & Co.
1963	Riedel Marie G Mrs	Pacific Telephone
	Rinker Clyde M	Pacific Telephone
1960	Jones Thos J	R. L. Polk Co.
	Ebaugh Donald R	R. L. Polk Co.

## FINDINGS

### 3036 VAN SANSUL AVE

<u>Year</u>	<u>Uses</u>	<u>Source</u>
2017	NICOLE WILSON	Cole Information Services
	GUSTAVO RAMIREZ	Cole Information Services
2014	HECTOR LOPEZ	Cole Information Services
	NICOLE WILSON	Cole Information Services
	DAN XU	Cole Information Services
	LINDA TRAN	Cole Information Services
2009	VLADIMIR ZARATE	Cole Information Services
	VIOLET PURDY	Cole Information Services
	JUAQUIN GUITERREZ	Cole Information Services
2006	CHOO Soon	Haines Company, Inc.
	HE Yuq Ing	Haines Company, Inc.
	LAN Hal	Haines Company, Inc.
2004	CARYS GERMANY	Cole Information Services
	DOUGLAS TAYLOR	Cole Information Services
	KATHY MYOMIN	Cole Information Services
	WEI HSU	Cole Information Services
	VIOLET PURDY	Cole Information Services
2000	BRONZICH Sandi	Haines & Company
	FLORES Maria Dalcarmen	Haines & Company
	KIM Ki Hoon	Haines & Company
	PURDY V E	Haines & Company
1999	VIOLET PURDY	Cole Information Services
	VLADIMIR ZARATE	Cole Information Services
	JUAQUIN GUITERREZ	Cole Information Services
1996	1 Purdy V E	Pacific Bell
	2 Henderson Joseph T	Pacific Bell
	8 Karapetian Sarkis	Pacific Bell
1991	HIGLEY DAVID & VALARLE	PACIFIC BELL WHITE PAGES
	YANG JUL-YAO	PACIFIC BELL WHITE PAGES
	Higley David & Valarle	PACIFIC BELL WHITE PAGES
	Yang Jul Yao	PACIFIC BELL WHITE PAGES
1986	Lunsford Michael	Pacific Bell
	Allen Eric B & Cynthia R	Pacific Bell
	Bass Dale & Lee	Pacific Bell
	Bronzich S	Pacific Bell
	Budd Michael	Pacific Bell
	Ferrari IJ	Pacific Bell

## FINDINGS

<u>Year</u>	<u>Uses</u>	<u>Source</u>
1985	ALLEN ERIC B & CYNTHIA R	Pacific Bell
	BRONZICH S	Pacific Bell
	BUDD MICHAEL	Pacific Bell
	CHEN JC	Pacific Bell
	CHENG J J CHIEN-LUNG	Pacific Bell
	FERRARI I J	Pacific Bell
1980	Anderson Win R	Pacific Telephone
	Ferrari I J	Pacific Telephone
	Tse Y	Pacific Telephone
	Turney I	Pacific Telephone
1975	FERRARI IJ	Pacific Telephone
	HERRING CLINTON G	Pacific Telephone
	LANE A L	Pacific Telephone
	SMELTZER WM G	Pacific Telephone
	Casa Juanita Apartments	Pacific Telephone
	Smeltzer Wm G	Pacific Telephone
	Iles M	Pacific Telephone
	Waldie R	Pacific Telephone
	Lane A L	Pacific Telephone
	Ferrari Irene	Pacific Telephone
	Boswell P	Pacific Telephone
	Herring Clinton G	Pacific Telephone
	Vacant	Pacific Telephone
1970	Casa Juanita Apartments	R. L. Polk & Co.
	Smeltzer Wm G CH	R. L. Polk & Co.
	Persson Elsa M Mrs	R. L. Polk & Co.
	Carter Sandy L	R. L. Polk & Co.
	Winder Betty M Mrs Mrs	R. L. Polk & Co.
	Wallace Priscilla Mrs	R. L. Polk & Co.
	Ferrari Irene J	R. L. Polk & Co.
	Kunman Oleta	R. L. Polk & Co.
Freese Michi C	R. L. Polk & Co.	
1966	CASA JUANITA APARTMENTS	R. L. Polk & Co.
	SMELTZER WM G CH	R. L. Polk & Co.
	PERSSON ELSA M	R. L. Polk & Co.
	SEGELY RONALD	R. L. Polk & Co.
	DE CARLO LE ROY	R. L. Polk & Co.
	WALLACE P	R. L. Polk & Co.



## FINDINGS

<u>Year</u>	<u>Uses</u>	<u>Source</u>
1966	NORMAN LEE	R. L. Polk & Co.
	WINDER ACE	R. L. Polk & Co.
	WITT RICHD	R. L. Polk & Co.
1963	Thompson Howard H	Pacific Telephone
	Vinciguerra Antonio	Pacific Telephone
	Carlyle Eric D	Pacific Telephone
	Christensen Lonny A	Pacific Telephone
	Cummins Connie	Pacific Telephone
	Di Benedetto Gerald	Pacific Telephone
	Smeltzer Wm G	Pacific Telephone
	Smith Wm H	Pacific Telephone
1960	Delvin Donald L	R. L. Polk Co.
	Bramhall Elaine A	R. L. Polk Co.
	Thompson Howard H	R. L. Polk Co.
	Taylor Delores J	R. L. Polk Co.
	Feinstein Ben	R. L. Polk Co.
	Street continued	R. L. Polk Co.
	Apartments	R. L. Polk Co.
	Peters Carl	R. L. Polk Co.
	Green Marvin	R. L. Polk Co.
	Vacant	R. L. Polk Co.

### 3037 VAN SANSUL AVE

<u>Year</u>	<u>Uses</u>	<u>Source</u>
2017	CHERYL ELAFIFI	Cole Information Services
	DOMINIC MORENO	Cole Information Services
	CONNIE BUSSELL	Cole Information Services
2014	CONNIE BUSSELL	Cole Information Services
	TAMER EL-ARIO	Cole Information Services
	MASOOD MINHAS	Cole Information Services
2009	AZRA ZUNIC	Cole Information Services
2006	ZUNIC ELARID Azra	Haines Company, Inc.
2004	JONATHAN BERGER	Cole Information Services
	DAVID SCHURR	Cole Information Services
2000	SCHURR David H	Haines & Company
1999	AZRA ZUNIC	Cole Information Services
1996	3 Schurr David H	Pacific Bell
1991	NIKZAT PHILIP	PACIFIC BELL WHITE PAGES
	Nikzat Philip	PACIFIC BELL WHITE PAGES

## FINDINGS

<u>Year</u>	<u>Uses</u>	<u>Source</u>
1986	Honore Hal	Pacific Bell
	Kreyger David J	Pacific Bell
	Phipers HD	Pacific Bell
1985	HONORE HAL	Pacific Bell
	KREYGER DAVID J	Pacific Bell
	PHIPCRS H D	Pacific Bell
1980	Honore Hel	Pacific Telephone
	Kreyger David J	Pacific Telephone
	Phipers H D	Pacific Telephone
1975	HODGES JAMES L	Pacific Telephone
	HONORE HAL	Pacific Telephone
	Apartments	Pacific Telephone
	IWisehart J	Pacific Telephone
	Phipers H Daidy	Pacific Telephone
	Honore Hal	Pacific Telephone
1970	Brackton James P	R. L. Polk & Co.
	Coyne Wm J III	R. L. Polk & Co.
	Phiper I I Daisy	R. L. Polk & Co.
1966	LOPEZ RUBEN E	R. L. Polk & Co.
	PHIPERS H DAISY	R. L. Polk & Co.
	WARD ED D	R. L. Polk & Co.
1963	Carnahan John W	Pacific Telephone
	Eagan Karol	Pacific Telephone
	Eagan Wm	Pacific Telephone

### 3046 VAN SANSUL AVE

<u>Year</u>	<u>Uses</u>	<u>Source</u>
2017	SANDRA ALVAREZ	Cole Information Services
	GANNON MARIA	Cole Information Services
2014	MICAELA SOLIS	Cole Information Services
	ELSA MOLINAR	Cole Information Services
	MICHAEL BALL	Cole Information Services
	V DEANDA	Cole Information Services
	ROYAL GOODMAN	Cole Information Services
2009	CHLOE ROBERT	Cole Information Services
	MICAELA SOLIS	Cole Information Services
	LILIA CEJA	Cole Information Services
	JOSUE PASOS	Cole Information Services
	ASHANTY TORRES	Cole Information Services

## FINDINGS

<u>Year</u>	<u>Uses</u>	<u>Source</u>
2009	FRANCISCO RAMIREZ	Cole Information Services
2006	MIGUEL Isidro	Haines Company, Inc.
	PASOS Josue	Haines Company, Inc.
	RAMIREZFrancdsco	Haines Company, Inc.
	VALDEZ Ramon	Haines Company, Inc.
2004	AFSHIN TIRAIE	Cole Information Services
	ROSA RIOS	Cole Information Services
	ALEJANDRO RIOS	Cole Information Services
	MICHELLE CATUDAL	Cole Information Services
	PERLA SISON	Cole Information Services
	M GONZALES	Cole Information Services
	ROYAL GOODMAN	Cole Information Services
2000	HAMLOW Aubrey	Haines & Company
	LEE Won Yoon	Haines & Company
1999	FRANCISCO RAMIREZ	Cole Information Services
	MICAELA SOLIS	Cole Information Services
	CHLOE ROBERT	Cole Information Services
	LILIA CEJA	Cole Information Services
	JOSUE PASOS	Cole Information Services
	ASHANTY TORRES	Cole Information Services
1991	Downs Glenn E	PACIFIC BELL WHITE PAGES
	owns Marvin	PACIFIC BELL WHITE PAGES
	Preston Alison	PACIFIC BELL WHITE PAGES
	DOWNS GLENN E	PACIFIC BELL WHITE PAGES
	PRESTON ALISON	PACIFIC BELL WHITE PAGES
1985	THOMPSON C A	Pacific Bell
	WALKER JAMES	Pacific Bell
1980	Daniels Hazel	Pacific Telephone
	Thompson Byron F	Pacific Telephone
1975	CLOUTIER LIONEL J	Pacific Telephone
	DAWDY R A	Pacific Telephone
	REAVES M	Pacific Telephone
	THOMPSON BYRON F	Pacific Telephone
	Bahama Lanai Apartments	Pacific Telephone
	Cloutier Lionel J	Pacific Telephone
	Dawdy R A	Pacific Telephone
	Holst Ned	Pacific Telephone
	Pettitt B	Pacific Telephone

## FINDINGS

<u>Year</u>	<u>Uses</u>	<u>Source</u>	
1975	Huacher Emmy Mrs	Pacific Telephone	
	Vacant	Pacific Telephone	
	Ailing Freda A Mrs	Pacific Telephone	
	Thompson Byron F	Pacific Telephone	
1970	Nassau Lanai Apartments	R. L. Polk & Co.	
	Hamilton Eva M Mrs	R. L. Polk & Co.	
	Becker Mabel E	R. L. Polk & Co.	
	Vacant	R. L. Polk & Co.	
	Pettitt B	R. L. Polk & Co.	
	Huscher Emmy	R. L. Polk & Co.	
	Mc Hone David	R. L. Polk & Co.	
	Alling Freda A Mrs	R. L. Polk & Co.	
	Thompson Byron F	R. L. Polk & Co.	
	1966	NASSAU LANAI APARTMENTS	R. L. Polk & Co.
VACANT		R. L. Polk & Co.	
SARTLING R		R. L. Polk & Co.	
LYDSTER MARY		R. L. Polk & Co.	
HUSCHER EMMY CH		R. L. Polk & Co.	
OUCHIDA ETSUO		R. L. Polk & Co.	
TILLINGHAST VERA M		R. L. Polk & Co.	
THOMPSON BYRON F		R. L. Polk & Co.	
1963		Burns Jerome K	Pacific Telephone
		Carpenter Harry B	Pacific Telephone
	Huscher Emmy	Pacific Telephone	
	Moreland H C	Pacific Telephone	
	Moreland Ruth	Pacific Telephone	
	Nichols Patrick E	Pacific Telephone	
	Olsen Pat A	Pacific Telephone	
	Russo Beth	Pacific Telephone	
1960	3046 56 Nassau Lanai Apartments	R. L. Polk Co.	

### 3047 VAN SANSUL AVE

<u>Year</u>	<u>Uses</u>	<u>Source</u>
2017	MANUEL BERRIOS	Cole Information Services
	ANDREW WOLLAM	Cole Information Services
2014	ERIC LORENZO	Cole Information Services
	MANUEL BERRIOS	Cole Information Services
	ANDREW WOLLAM	Cole Information Services
2009	MANUEL BERRIOS	Cole Information Services

## FINDINGS

<u>Year</u>	<u>Uses</u>	<u>Source</u>
2006	a BERRIOS Manuel	Haines Company, Inc.
2004	MANUEL BERRIOS	Cole Information Services
	FERNANDO CRUZ	Cole Information Services
	ELIZABETH ARRIOLA	Cole Information Services
	BYONG RIM	Cole Information Services
2000	KIM Vivian	Haines & Company
	CAL FACILITIES MANAGEMENT CO	Haines & Company
	SARMIENTO Rudy	Haines & Company
1999	MANUEL BERRIOS	Cole Information Services
1996	4 Kim Sang Sook	Pacific Bell
	4 Rim Seung Do	Pacific Bell
1991	Se O Dongwo	PACIFIC BELL WHITE PAGES
1980	Tarbutton Alan P	Pacific Telephone
	Roth Mitchell	Pacific Telephone
	Huffaker Steve	Pacific Telephone
	Amador C	Pacific Telephone
1975	ADAMS FRED	Pacific Telephone
	CREWS GEO	Pacific Telephone
	Apartments	Pacific Telephone
	Ijades R	Pacific Telephone
	Eaton Lynn	Pacific Telephone
	Towse S	Pacific Telephone
	Fowler A	Pacific Telephone
1970	Apartments	R. L. Polk & Co.
	Vacant apt I	R. L. Polk & Co.
	Vestal Paul E Jr	R. L. Polk & Co.
	No Return	R. L. Polk & Co.
1966	APARTMENTS	R. L. Polk & Co.
	BAXENDALE JAMES E	R. L. Polk & Co.
	HANEY BILL	R. L. Polk & Co.
	ROCKWELL WM J	R. L. Polk & Co.
	MAYEDA JASNET	R. L. Polk & Co.
1963	Heidel E M	Pacific Telephone
	Masterson Grace	Pacific Telephone
	Masterson R W	Pacific Telephone

### 3055 VAN SANSUL AVE

<u>Year</u>	<u>Uses</u>	<u>Source</u>
1975	MAYNARD E	Pacific Telephone



## FINDINGS

### 3056 VAN SANSUL AVE

<u>Year</u>	<u>Uses</u>	<u>Source</u>
2017	SUNYE PAK	Cole Information Services
	BERTHA SANCHEZ	Cole Information Services
	TAYECH WERDOFA	Cole Information Services
	OLGA GULYAEVA	Cole Information Services
	CLAUDIA DICKINSON	Cole Information Services
2014	BRITTANY JORDAN	Cole Information Services
	HANIL CHO	Cole Information Services
	TAYECH WERDOFA	Cole Information Services
	BERTHA SANCHEZ	Cole Information Services
2009	ELDA GARCIA	Cole Information Services
	ELDA AVILA-MORALES	Cole Information Services
	JASMINE GALLEGOS	Cole Information Services
	CHIN PAK	Cole Information Services
	CLAUDIA DICKINSON	Cole Information Services
	LINDA CAMINS	Cole Information Services
	HUNG LY	Cole Information Services
2006	BERTHA SANCHEZ	Cole Information Services
	APARTMENTS	Haines Company, Inc.
	KIM Byung Kuk	Haines Company, Inc.
	LY Hung	Haines Company, Inc.
	PAK Sunye	Haines Company, Inc.
	RMNGEL Jessica L	Haines Company, Inc.
2004	SANCHEZ Bertha	Haines Company, Inc.
	M CHOWDHURY	Cole Information Services
	RONALDO MAGNAYON	Cole Information Services
	MATILDA DOCK	Cole Information Services
	SHAN ZHU	Cole Information Services
	LINDA CAMINS	Cole Information Services
	BYUNG KIM	Cole Information Services
2000	BERTHA SANCHEZ	Cole Information Services
	BUBALO Amer	Haines & Company
	DOCK Matilda A	Haines & Company
	KIM Byung Kuk	Haines & Company
1999	TAINTER Diane	Haines & Company
	CLAUDIA DICKINSON	Cole Information Services
	CHIN PAK	Cole Information Services
	ELDA AVILA-MORALES	Cole Information Services

## FINDINGS

<u>Year</u>	<u>Uses</u>	<u>Source</u>
1999	BERTHA SANCHEZ	Cole Information Services
	LINDA CAMINS	Cole Information Services
	JASMINE GALLEGOS	Cole Information Services
	HUNG LY	Cole Information Services
1996	1 Bubalo Amer	Pacific Bell
	6 Bahramand Abdul	Pacific Bell
1994	BAHRAMAND, ABDUL	Cole Information Services
	BRAIER, MARY	Cole Information Services
1986	Lopez D	Pacific Bell
	Prieto S	Pacific Bell
	Zapien Gilbert & Carmen	Pacific Bell
1985	BARBER HUBERT H III	Pacific Bell
	CHAO STANLEY	Pacific Bell
	EATON MICHAEL C	Pacific Bell
	PRIETO S	Pacific Bell
1980	Richards John B	Pacific Telephone
	Seckman G W	Pacific Telephone
	Sojka I	Pacific Telephone
	Soika R	Pacific Telephone
1975	COOK ADELINE MRS	Pacific Telephone
	LOFTUS ELSIE	Pacific Telephone
	SCHLOSSER HOWARD R	Pacific Telephone
	SULLIVAN JOHN J	Pacific Telephone
	TARASCO ALLAN	Pacific Telephone
	VAN ROOY KENNETH J	Pacific Telephone
	Apartments	Pacific Telephone
	IHouston R	Pacific Telephone
	Loftus Elsie F Mrs	Pacific Telephone
	Williamson Gean	Pacific Telephone
	Rebozzi L	Pacific Telephone
	Cook Adeline Mrs	Pacific Telephone
	Feely C	Pacific Telephone
	Van Rooy Kenneth J	Pacific Telephone
	Sullivan John J	Pacific Telephone
1966	APARTMENTS	R. L. Polk & Co.
	RICHARDSON FRED N	R. L. Polk & Co.
	WOMACK STEVEN E	R. L. Polk & Co.
	KIMBALL BILL	R. L. Polk & Co.

## FINDINGS

<u>Year</u>	<u>Uses</u>	<u>Source</u>
1966	KOCH VICTOR R	R. L. Polk & Co.
	FERSTER MAX	R. L. Polk & Co.
	SADIGH FEREOOON	R. L. Polk & Co.
	VAN ROOY KENNETH J	R. L. Polk & Co.
	EWING BRYANT J	R. L. Polk & Co.
1963	Bergal Bernard	Pacific Telephone
	Brunink Pat	Pacific Telephone
	Brunink Steven	Pacific Telephone
	Dixon Carl B	Pacific Telephone
	Ewing Agnes	Pacific Telephone
	Ewing Bryant J	Pacific Telephone
	Gaffney John E	Pacific Telephone
	Koch Cordelia Dale	Pacific Telephone
	Koch Victor R	Pacific Telephone
	Ward Ethlyn E	Pacific Telephone
1960	3046 56 Nassau Lanai Apartments	R. L. Polk Co.
	Sellers Harry	R. L. Polk Co.
	Vacant	R. L. Polk Co.
	Vacant	R. L. Polk Co.
	Orason Roy	R. L. Polk Co.
	Vacant	R. L. Polk Co.
	Vacant	R. L. Polk Co.
	Russo Richd P	R. L. Polk Co.
	Kane John E	R. L. Polk Co.
	Street continued	R. L. Polk Co.
	Apartments	R. L. Polk Co.
	Vacant	R. L. Polk Co.
	Sopha Jas	R. L. Polk Co.
	Vacant	R. L. Polk Co.
	Vacant	R. L. Polk Co.
	Vacant	R. L. Polk Co.
	Vacant	R. L. Polk Co.
	Vacant	R. L. Polk Co.
	Street continued	R. L. Polk Co.

### 3057 VAN SANSUL AVE

<u>Year</u>	<u>Uses</u>	<u>Source</u>
2014	ELIZABETH VELASQUEZ	Cole Information Services
	BRANDON DOMINGUEZ	Cole Information Services

## FINDINGS

<u>Year</u>	<u>Uses</u>	<u>Source</u>
2009	ACCUNET	Cole Information Services
2004	ACCUNET	Cole Information Services
	DAVID SCHULTZ	Cole Information Services
2000	SMITH Douglas	Haines & Company
	SCHULTZ David	Haines & Company
1996	2 Schultz David	Pacific Bell
1991	WAHL BETTY	PACIFIC BELL WHITE PAGES
	Wahl Betty	PACIFIC BELL WHITE PAGES
1986	Burns Carol	Pacific Bell
	Cornish Francis T	Pacific Bell
	Wahl Betty	Pacific Bell
1985	CORNISH FRANCIS T	Pacific Bell
	WAHL BETTY	Pacific Bell
	BURNS CAROL	Pacific Bell
1980	Burns Carol	Pacific Telephone
	Cornish Francis T	Pacific Telephone
1975	Apartments	Pacific Telephone
	Minor C	Pacific Telephone
	Vacant	Pacific Telephone
	Hernandez Judy	Pacific Telephone
	HERNANDEZ JUDY	Pacific Telephone
1966	WILLEY JERRY	R. L. Polk & Co.
	JORDAN TOM	R. L. Polk & Co.
	CLEVENGER CHESTER	R. L. Polk & Co.
1963	Mathews Roberta A	Pacific Telephone
	Colin Doris Mrs	Pacific Telephone
	Colacino Richard	Pacific Telephone
	Mathews Delbert J	Pacific Telephone
	Colin R E	Pacific Telephone

### 3064 VAN SANSUL AVE

<u>Year</u>	<u>Uses</u>	<u>Source</u>
2014	JOHNNA MORTON	Cole Information Services
2009	JOHNNA MORTON	Cole Information Services
1999	JOHNNA MORTON	Cole Information Services

### 3065 VAN SANSUL AVE

<u>Year</u>	<u>Uses</u>	<u>Source</u>
2009	GOLDEN YEARS CARE HOME	Cole Information Services

## FINDINGS

<u>Year</u>	<u>Uses</u>	<u>Source</u>
2009	CARING HEARTS SENIOR CARE HOME	Cole Information Services
2006	VELASQUEZ Anthony	Haines Company, Inc.
	KUKUK Frank R	Haines Company, Inc.
	CRE HM	Haines Company, Inc.
	GOLDEN YEARS	Haines Company, Inc.
2004	GOLDEN YEARS CARE HOME	Cole Information Services
2000	WATERMAN Melrose	Haines & Company
	SKIPTON Wayne	Haines & Company
	MANAOIS Carmencita	Haines & Company
	LORENA Guleta P	Haines & Company
	GOLDEN YEARS CRE HM	Haines & Company
1999	GOLDEN YEARS CARE HOME	Cole Information Services
1996	Waterman Meirose	Pacific Bell
	3 GOLDEN YEARS CARE HOME	Pacific Bell
1994	CALABRETTA, R M	Cole Information Services
	GOLDEN YEARS CARE HOME	Cole Information Services
1991	Golden Years	PACIFIC BELL WHITE PAGES
	GOLDEN YEARS	PACIFIC BELL WHITE PAGES
1986	Gimenez Ray	Pacific Bell
1985	GIMENEZ RAY	Pacific Bell
1980	Maynard E	Pacific Telephone
1975	EXSTEAMLY CLEAN	Pacific Telephone
1966	BRYAN W D	R. L. Polk & Co.
	MAYNARD ESTELLE	R. L. Polk & Co.
	TOPAR J J	R. L. Polk & Co.
1963	Anderson Dan P	Pacific Telephone
	Anderson Vera A	Pacific Telephone
	Mattern O R	Pacific Telephone
	Smith Roger L	Pacific Telephone

### 3066 VAN SANSUL AVE

<u>Year</u>	<u>Uses</u>	<u>Source</u>
1970	Maynurd Estolle	R. L. Polk & Co.
	Brunor Charloe	R. L. Polk & Co.
	Bryant W D Jr	R. L. Polk & Co.
	Parkhurst Jerry W	R. L. Polk & Co.
	Fritcli Robt J	R. L. Polk & Co.
	7 Selby Gail	R. L. Polk & Co.
	Sullivan John J	R. L. Polk & Co.



## FINDINGS

<u>Year</u>	<u>Uses</u>	<u>Source</u>
1970	Apartments	R. L. Polk & Co.
	Senecal Ndl G Mrs	R. L. Polk & Co.
	Loftus Elsie F Mrs	R. L. Polk & Co.
	Mc Guire James W	R. L. Polk & Co.
	Koch Victor R	R. L. Polk & Co.
	Cook Adeline Mrs	R. L. Polk & Co.
	George Harold	R. L. Polk & Co.
	Van Rooy Kenneth J	R. L. Polk & Co.

### 3067 VAN SANSUL AVE

<u>Year</u>	<u>Uses</u>	<u>Source</u>
1960	under constn	R. L. Polk Co.

### 3070 VAN SANSUL AVE

<u>Year</u>	<u>Uses</u>	<u>Source</u>
2017	JOSEPH KAMAU	Cole Information Services
	CYNTHIA DONYA	Cole Information Services
	RONALDO ALCANAR	Cole Information Services
	DAVID WU	Cole Information Services
	TOBI NAGEL	Cole Information Services
	JOSEPH WILLIAMS	Cole Information Services
	SUAD KADRIC	Cole Information Services
	WESLEY MOSS	Cole Information Services
2014	DANA BADER	Cole Information Services
	MAI PHAM	Cole Information Services
	ATIN VALLANJIN	Cole Information Services
	JENNIFER KAMAU	Cole Information Services
	GEORGE NAGEL	Cole Information Services
	MICHAEL TRIBBLE	Cole Information Services
	MARIA LLANERA-CADIZ	Cole Information Services
	RAYMOND FALCON	Cole Information Services
2009	LORRIE DIXON	Cole Information Services
	TEKABE ENGIDASEW	Cole Information Services
	REFUGIO BELECHE	Cole Information Services
	RICHARD ROSENER	Cole Information Services
	XIANG WU	Cole Information Services
	CADIZ LLANERA	Cole Information Services
	JOSE MENDOZA	Cole Information Services
	DONNA DIXSON	Cole Information Services

## FINDINGS

<u>Year</u>	<u>Uses</u>	<u>Source</u>
2009	MARY FLORES	Cole Information Services
	KONJIT DERSE	Cole Information Services
	MATEWOS KEPSELA	Cole Information Services
	GEORGE NAGEL	Cole Information Services
2006	APARTMENTS	Haines Company, Inc.
	BELECHEJose	Haines Company, Inc.
	BELECHE R	Haines Company, Inc.
	CALVIN Yolanda	Haines Company, Inc.
	ENGIDASEWTekabe	Haines Company, Inc.
	KEPSELA Matewos	Haines Company, Inc.
	RUGAMA R	Haines Company, Inc.
	YOSHIMURAMasaru	Haines Company, Inc.
	GA 1 RCl i icihel	Haines Company, Inc.
2004	EL ENCANTO PROPERTIES LLC	Cole Information Services
	HOWAN MAI	Cole Information Services
	WANDA READ	Cole Information Services
	CYNTHIA THOMAS	Cole Information Services
	ROBERT LAFOUNTAIN	Cole Information Services
	JOHN OSBURN	Cole Information Services
	CHI NGUYEN	Cole Information Services
	SASA HUJDUR	Cole Information Services
2000	BUCHANAN John	Haines & Company
	MAHAN Richard	Haines & Company
1999	JOSE MENDOZA	Cole Information Services
	GEORGE NAGEL	Cole Information Services
	REFUGIO BELECHE	Cole Information Services
	TEKABE ENGIDASEW	Cole Information Services
	KONJIT DERSE	Cole Information Services
	DONNA DIXSON	Cole Information Services
	MARY FLORES	Cole Information Services
	RICHARD ROSENER	Cole Information Services
	CADIZ LLANERA	Cole Information Services
	XIANG WU	Cole Information Services
	MATEWOS KEPSELA	Cole Information Services
	LORRIE DIXON	Cole Information Services
	1996	3 Osomanovic Senad
1994	JO, GIL H	Cole Information Services
1991	Kim Sang B	PACIFIC BELL WHITE PAGES

## FINDINGS

<u>Year</u>	<u>Uses</u>	<u>Source</u>
1991	Klmas Jozef	PACIFIC BELL WHITE PAGES
	Nguyen Hung	PACIFIC BELL WHITE PAGES
	I Waraich Novi	PACIFIC BELL WHITE PAGES
	Wappler Edwin	PACIFIC BELL WHITE PAGES
	KIM SANG B	PACIFIC BELL WHITE PAGES
	KLMAS JOZEF	PACIFIC BELL WHITE PAGES
	NGUYEN HUNG	PACIFIC BELL WHITE PAGES
1986	Chetcuti Bob J	Pacific Bell
	Engelbrecht Frank	Pacific Bell
	Gudmundsen Carol T & Eleanor	Pacific Bell
	La Jeunasse R	Pacific Bell
1985	FRANKS JOEL	Pacific Bell
	GUDMUNDSEN CAROL T & ELEANOR	Pacific Bell
	KTA THANH CHI	Pacific Bell
	LA JEUNESSE R	Pacific Bell
1980	REYNOLDS NORMAN	Pacific Bell
	Soria Frank J Jr	Pacific Telephone
	Walter PL	Pacific Telephone
1975	Mor Peter	Pacific Telephone
	Devonshire Marie	Pacific Telephone
	Nixon Tom	Pacific Telephone
	IlMoore R	Pacific Telephone
	Lund E	Pacific Telephone
	Hernandez R	Pacific Telephone
	Boonagat Allan	Pacific Telephone
	Vacant	Pacific Telephone
	Vacant	Pacific Telephone
	Back Anna	Pacific Telephone
	Bermuda Lanai Apartments	Pacific Telephone
	IBarrera Rocky Jr	Pacific Telephone
	Barnes Frank	Pacific Telephone
	Dull Derla J	Pacific Telephone
	Clifton Euna	Pacific Telephone
Williams H	Pacific Telephone	
Jordar R	Pacific Telephone	
Kaufinan Don	Pacific Telephone	
Mol Dorothy	Pacific Telephone	
BARNES FRANK	Pacific Telephone	

## FINDINGS

<u>Year</u>	<u>Uses</u>	<u>Source</u>
1975	BARRERA ROCKY JR	Pacific Telephone
	BOMAGAT ALLAN	Pacific Telephone
	CLIFTON EUNA	Pacific Telephone
	DULL D J	Pacific Telephone
	HARRIS DENNIE	Pacific Telephone
	HENDRIX ALFRED	Pacific Telephone
	JOHNSON JEFFREY V	Pacific Telephone
	KAUFMAN DON	Pacific Telephone
	KILBOURN DENNIS D	Pacific Telephone
	MOL DOROTHY L	Pacific Telephone
1970	NIXON THOMAS	Pacific Telephone
	Bermuda I ini Apartments	R. L. Polk & Co.
	IBenedetti Ruby I	R. L. Polk & Co.
	Mour Kath	R. L. Polk & Co.
	Vacant	R. L. Polk & Co.
	Campbell Ralph D	R. L. Polk & Co.
	Sehlueter Matrilyn A	R. L. Polk & Co.
	Murphy Jerry	R. L. Polk & Co.
	Emery John F	R. L. Polk & Co.
	Uyomurf Yoshlo B	R. L. Polk & Co.
	Robinson Keith W	R. L. Polk & Co.
	Rosen Eric M CH	R. L. Polk & Co.
	Seelinger Sherman	R. L. Polk & Co.
	King Oordan	R. L. Polk & Co.
	Ban Ronald	R. L. Polk & Co.
	Pitcher Doiinld L	R. L. Polk & Co.
	Mart sith Ptaul	R. L. Polk & Co.
Ne nler Mtaurice J Jr	R. L. Polk & Co.	
Bennett a	R. L. Polk & Co.	
1966	BERMUDA LANAI APARTMENTS	R. L. Polk & Co.
	BENEDETTI RUBY E	R. L. Polk & Co.
	GRANT CURTIS R	R. L. Polk & Co.
	VACANT	R. L. Polk & Co.
	VEY WM A	R. L. Polk & Co.
	BORIES ROWLAND K	R. L. Polk & Co.
	VACANT	R. L. Polk & Co.
	EMERY JOHN F CH	R. L. Polk & Co.
LEE PAULINE	R. L. Polk & Co.	

## FINDINGS

<u>Year</u>	<u>Uses</u>	<u>Source</u>
1966	VACANT	R. L. Polk & Co.
	ROSEN ERIC M CH	R. L. Polk & Co.
	GRAB JAMES E	R. L. Polk & Co.
	ELAYDO JOSE	R. L. Polk & Co.
	JOHNS JOYCE	R. L. Polk & Co.
	SCHWAB MARION B	R. L. Polk & Co.
	SMITH RICHO D	R. L. Polk & Co.
	VACANT APTS	R. L. Polk & Co.
1963	Rosen Eric M	Pacific Telephone
	Schwab Marion	Pacific Telephone
	Suerdieck Wm	Pacific Telephone
	Wagner Gertrude J	Pacific Telephone
	Anderson Axel W	Pacific Telephone
	Bosworth Albert H III	Pacific Telephone
	Brown Mary F	Pacific Telephone
	Bryant Wm D Jr	Pacific Telephone
	Eichinger A C	Pacific Telephone
	Emery John	Pacific Telephone
	Foerster Clifford S	Pacific Telephone
	Maynard Estelle	Pacific Telephone
	Nevils Edith	Pacific Telephone
Nevils Jerry	Pacific Telephone	
Parker Martin E	Pacific Telephone	
1960	Bermuda Lanai Apartments	R. L. Polk Co.
	Mac Kenzie Wm F	R. L. Polk Co.
	Rovengo Ernest	R. L. Polk Co.
	Vacant	R. L. Polk Co.
	Laliberte Jeanne Mrs C	R. L. Polk Co.
	Re Horn Fred	R. L. Polk Co.
	Bridges Chas R	R. L. Polk Co.
	Aronson Isolde Mrs	R. L. Polk Co.
	Rosa Frank L	R. L. Polk Co.
	Brown Mary F	R. L. Polk Co.
	Rosen Eric M	R. L. Polk Co.
	Vacant	R. L. Polk Co.
	Bass Waren	R. L. Polk Co.
	Vacant	R. L. Polk Co.
	Davalos Velma M Mrs	R. L. Polk Co.



## FINDINGS

<u>Year</u>	<u>Uses</u>	<u>Source</u>
1960	Blair Leo A	R. L. Polk Co.
	Bermuda Lanai Apts Contd	R. L. Polk Co.
	Vacant	R. L. Polk Co.
	Fordyce Larry	R. L. Polk Co.
	Street continued	R. L. Polk Co.

### 3075 VAN SANSUL AVE

<u>Year</u>	<u>Uses</u>	<u>Source</u>
2017	KEVIN RYAN	Cole Information Services
	WENDY BAKER	Cole Information Services
	FOSTER BRUSCA	Cole Information Services
	DEREK JENNINGS	Cole Information Services
2014	DEREK JENNINGS	Cole Information Services
	DONALD COX	Cole Information Services
2009	MICHAEL PETTIPIECE	Cole Information Services
2004	DEANNA SILVA	Cole Information Services
2000	RYAN Josy	Haines & Company
	GREENE Doc	Haines & Company
	GREENE Alison	Haines & Company
1999	MICHAEL PETTIPIECE	Cole Information Services
1996	3 Wauford Wayne & Louise	Pacific Bell
1985	RYAN LOU JR	Pacific Bell
1975	Apartments	Pacific Telephone
	Ciacciotto Jack Jr	Pacific Telephone
	Mendes Tony	Pacific Telephone
	Combs June Mrs	Pacific Telephone
1966	HART A C	R. L. Polk & Co.
	RAYCRAFT MORRIS B	R. L. Polk & Co.
	COMBS JUNE MRS	R. L. Polk & Co.
1963	Raycraft J M Mrs	Pacific Telephone
	Combs M L	Pacific Telephone
	Raycraft M B	Pacific Telephone
	Sleboda John	Pacific Telephone
	Sleboda Rosaline	Pacific Telephone

### 3076 VAN SANSUL AVE

<u>Year</u>	<u>Uses</u>	<u>Source</u>
1970	Combs June Mrs	R. L. Polk & Co.
	Hart Abl Joh C	R. L. Polk & Co.

## FINDINGS

<u>Year</u>	<u>Uses</u>	<u>Source</u>
1970	Ray raifl Morris	R. L. Polk & Co.

### 3077 VAN SANSUL AVE

<u>Year</u>	<u>Uses</u>	<u>Source</u>
1960	under constn	R. L. Polk Co.

### 03047 VAN SANSUL AVE

<u>Year</u>	<u>Uses</u>	<u>Source</u>
1991	SE O DONGWO	PACIFIC BELL WHITE PAGES

### VAN SANSUL AVE S

#### 3046 VAN SANSUL AVE S

<u>Year</u>	<u>Uses</u>	<u>Source</u>
1980	Young Hap & Freda	Pacific Telephone

#### 3056 VAN SANSUL AVE S

<u>Year</u>	<u>Uses</u>	<u>Source</u>
1980	Barber Hubert H II	Pacific Telephone

### VANSUL AVE

#### 3070 VANSUL AVE

<u>Year</u>	<u>Uses</u>	<u>Source</u>
1980	Rupe J E	Pacific Telephone

### WALGROVE WAY

#### 3040 WALGROVE WAY

<u>Year</u>	<u>Uses</u>	<u>Source</u>
2017	SALLYE MOGLIOLO	Cole Information Services
2014	SARAH MOGLIOLO	Cole Information Services
2009	DAV MOGLIOLO	Cole Information Services
2006	MOGLIOLO Sarah	Haines Company, Inc.
2004	DAV MOGLIOLO	Cole Information Services
2000	MOGLIOLO Sarah	Haines & Company
1999	DAV MOGLIOLO	Cole Information Services
1975	Santora James A	Pacific Telephone

## FINDINGS

### 3046 WALGROVE WAY

<u>Year</u>	<u>Uses</u>	<u>Source</u>
2017	MARIALUISA DUCOTE	Cole Information Services
2014	MELISSA ZAYEHMOUREH	Cole Information Services
2009	HEATHER DEEM	Cole Information Services
2006	No Current Listing	Haines Company, Inc.
2004	KIMBERLY LEWIS	Cole Information Services
2000	LEWIS David S	Haines & Company
1999	HEATHER DEEM	Cole Information Services
1975	Mallet Gary	Pacific Telephone

### 3048 WALGROVE WAY

<u>Year</u>	<u>Uses</u>	<u>Source</u>
2017	ROB CUNNINGHAM	Cole Information Services
2014	ROB CUNNINGHAM	Cole Information Services
2009	BENJAMIN ROBINSON	Cole Information Services
2006	GILBERT Dale	Haines Company, Inc.
2004	BEN ROBINSON	Cole Information Services
2000	GILBERT Dale	Haines & Company
1999	BENJAMIN ROBINSON	Cole Information Services
1986	Dudas Errol J	Pacific Bell
1975	HORVATH LASZLO	Pacific Telephone
	Horvath Laszlo	Pacific Telephone

### 3054 WALGROVE WAY

<u>Year</u>	<u>Uses</u>	<u>Source</u>
2014	TERUO TSUTSUI	Cole Information Services
2009	STEVEN TSUTSUI	Cole Information Services
2006	TSUTSUI Teruo	Haines Company, Inc.
2004	STEVEN TSUTSUI	Cole Information Services
2000	TSUTSUI Teruo	Haines & Company
1999	STEVEN TSUTSUI	Cole Information Services
1975	Sottosanto Richd	Pacific Telephone

### 3056 WALGROVE WAY

<u>Year</u>	<u>Uses</u>	<u>Source</u>
2017	JUSTIN SCHRUM	Cole Information Services
2014	JUSTIN SCHRUM	Cole Information Services
2009	MICHAEL CLEMONS	Cole Information Services
2006	CLEMONS Michael	Haines Company, Inc.

## FINDINGS

<u>Year</u>	<u>Uses</u>	<u>Source</u>
2004	MICHAEL CLEMONS	Cole Information Services
2000	CLEMONS Michael	Haines & Company
1999	MICHAEL CLEMONS	Cole Information Services
1996	Clemons Michael	Pacific Bell
1994	CLEMONS, MICHAEL	Cole Information Services
1980	Gaskin Donald	Pacific Telephone
1975	Rey Cathryn	Pacific Telephone
	OLSON K	Pacific Telephone

### 3062 WALGROVE WAY

<u>Year</u>	<u>Uses</u>	<u>Source</u>
2017	MICHELLE FACEY	Cole Information Services
2014	MICHELLE FACEY	Cole Information Services
2009	WILLIAM KOH	Cole Information Services
2006	KOH Philip	Haines Company, Inc.
2004	OCCUPANT UNKNOWN	Cole Information Services
2000	KOH Phillip	Haines & Company
1999	WILLIAM KOH	Cole Information Services
1975	Creason Richard E	Pacific Telephone

### 3064 WALGROVE WAY

<u>Year</u>	<u>Uses</u>	<u>Source</u>
2017	PHILLIP KOH	Cole Information Services
2014	PHILLIP KOH	Cole Information Services
2009	OCCUPANT UNKNOWN	Cole Information Services
2006	a KOH Ph OI Ip	Haines Company, Inc.
2004	WILLIAM KOH	Cole Information Services
2000	KOH Phillip	Haines & Company
1996	Sarkizi George	Pacific Bell
	PRO SHIELD INTERNATIONAL	Pacific Bell
1994	PRO SHEILD INTERNATIONAL	Cole Information Services
	SARKIZI, GEORGE	Cole Information Services
1991	SARKIZI GEORGE	PACIFIC BELL WHITE PAGES
1975	Barrios J R	Pacific Telephone

### 3070 WALGROVE WAY

<u>Year</u>	<u>Uses</u>	<u>Source</u>
2017	AB MARDAN	Cole Information Services
2014	OCCUPANT UNKNOWN	Cole Information Services

## FINDINGS

<u>Year</u>	<u>Uses</u>	<u>Source</u>
2009	OCCUPANT UNKNOWN	Cole Information Services
2006	No Current Listing	Haines Company, Inc.
2004	ANTONIO APODACA	Cole Information Services
2000	NO CURRENT LISTING	Haines & Company
1999	OCCUPANT UNKNOWN	Cole Information Services
1980	Jensen Richard D Jr	Pacific Telephone
1975	Daniel Allen R	Pacific Telephone

### 3072 WALGROVE WAY

<u>Year</u>	<u>Uses</u>	<u>Source</u>
2014	OCCUPANT UNKNOWN	Cole Information Services
2009	KRZYSZTOF CZYZEWSKI	Cole Information Services
2006	ROBERTS John	Haines Company, Inc.
2004	TIMOTHY QUAN	Cole Information Services
2000	ROBERTS John	Haines & Company
1999	KRZYSZTOF CZYZEWSKI	Cole Information Services
1994	GALVAN, S	Cole Information Services
1980	Moss Monte C	Pacific Telephone
1975	Dunne Wm C	Pacific Telephone

### WILIAMNS RD

#### 3122 WILIAMNS RD

<u>Year</u>	<u>Uses</u>	<u>Source</u>
1975	MEN S DEN BARBER SHOP	Pacific Telephone

### WILLIAMS AVE

#### 3081 WILLIAMS AVE

<u>Year</u>	<u>Uses</u>	<u>Source</u>
1986	PEREZ ABEL	Pacific Bell
1982	Camacho Jose	Pacific Telephone

#### 3085 WILLIAMS AVE

<u>Year</u>	<u>Uses</u>	<u>Source</u>
1982	Cabellero Saul	Pacific Telephone

## FINDINGS

### **WILLIAMS RD**

#### **1 WILLIAMS RD**

<b><u>Year</u></b>	<b><u>Uses</u></b>	<b><u>Source</u></b>
1975	Schulte Maryann	Pacific Telephone

#### **2 WILLIAMS RD**

<b><u>Year</u></b>	<b><u>Uses</u></b>	<b><u>Source</u></b>
1975	Wehrli May B Mrs	Pacific Telephone

#### **3 WILLIAMS RD**

<b><u>Year</u></b>	<b><u>Uses</u></b>	<b><u>Source</u></b>
1975	Glass Abbie C Mrs	Pacific Telephone

#### **4 WILLIAMS RD**

<b><u>Year</u></b>	<b><u>Uses</u></b>	<b><u>Source</u></b>
1975	Kondo Peggy	Pacific Telephone

#### **5 WILLIAMS RD**

<b><u>Year</u></b>	<b><u>Uses</u></b>	<b><u>Source</u></b>
1975	Craig Eliz Mrs	Pacific Telephone

#### **6 WILLIAMS RD**

<b><u>Year</u></b>	<b><u>Uses</u></b>	<b><u>Source</u></b>
1975	Merez Mary E Mrs	Pacific Telephone

#### **7 WILLIAMS RD**

<b><u>Year</u></b>	<b><u>Uses</u></b>	<b><u>Source</u></b>
1975	Papadopoulos John	Pacific Telephone

#### **8 WILLIAMS RD**

<b><u>Year</u></b>	<b><u>Uses</u></b>	<b><u>Source</u></b>
1975	Berg Randolph	Pacific Telephone

#### **9 WILLIAMS RD**

<b><u>Year</u></b>	<b><u>Uses</u></b>	<b><u>Source</u></b>
1975	Burbo Wallace G	Pacific Telephone

#### **10 WILLIAMS RD**

<b><u>Year</u></b>	<b><u>Uses</u></b>	<b><u>Source</u></b>
1975	Myron D	Pacific Telephone



## FINDINGS

### 11 WILLIAMS RD

<u>Year</u>	<u>Uses</u>	<u>Source</u>
1975	reskovich D	Pacific Telephone

### 12 WILLIAMS RD

<u>Year</u>	<u>Uses</u>	<u>Source</u>
1975	Dietrich Lee	Pacific Telephone

### 14 WILLIAMS RD

<u>Year</u>	<u>Uses</u>	<u>Source</u>
1975	Cruz L	Pacific Telephone

### 15 WILLIAMS RD

<u>Year</u>	<u>Uses</u>	<u>Source</u>
1975	Giordano P	Pacific Telephone

### 16 WILLIAMS RD

<u>Year</u>	<u>Uses</u>	<u>Source</u>
1975	Kohl B C	Pacific Telephone

### 17 WILLIAMS RD

<u>Year</u>	<u>Uses</u>	<u>Source</u>
1975	Vanvaler Jeff	Pacific Telephone

### 18 WILLIAMS RD

<u>Year</u>	<u>Uses</u>	<u>Source</u>
1975	Ratkovich Mark	Pacific Telephone

### 19 WILLIAMS RD

<u>Year</u>	<u>Uses</u>	<u>Source</u>
1975	Clark Vernon	Pacific Telephone

### 20 WILLIAMS RD

<u>Year</u>	<u>Uses</u>	<u>Source</u>
1975	Schinke Robt D Jr	Pacific Telephone

### 3056 WILLIAMS RD

<u>Year</u>	<u>Uses</u>	<u>Source</u>
2017	ROBERT WESTOVER	Cole Information Services
2014	ROBERT WESTOVER	Cole Information Services
2009	MARY WESTOVER	Cole Information Services
2006	WESTOVER Robert	Haines Company, Inc.

## FINDINGS

<u>Year</u>	<u>Uses</u>	<u>Source</u>
2004	MARY WESTOVER	Cole Information Services
2000	WESTOVER Robert	Haines & Company
1999	MARY WESTOVER	Cole Information Services
1975	Fitzgerald Bertrum X	Pacific Telephone
1970	Fitzgerald Bertrum X	R. L. Polk & Co.
1966	FITZGERALD BERTRUM X	R. L. Polk & Co.
1960	Fitzgerald Bertram X	R. L. Polk Co.

### 3070 WILLIAMS RD

<u>Year</u>	<u>Uses</u>	<u>Source</u>
2017	GEORGE GUERRA	Cole Information Services
2014	OCCUPANT UNKNOWN	Cole Information Services
2009	ELMER LEEMAN	Cole Information Services
2006	LEEMAN Elmer J	Haines Company, Inc.
	LEEMANAI	Haines Company, Inc.
2004	ELMER LEEMAN	Cole Information Services
2000	LEEMAN Elmer J	Haines & Company
	LEEMAN AL APPLIANCE	Haines & Company
1999	ELMER LEEMAN	Cole Information Services
	LEEMAN AL APPLIANCES	Cole Information Services
1996	LEEMAN AL APPLIANCES	Pacific Bell
	Leeman Elmer J	Pacific Bell
1994	LEEMAN AL APPIIANCE	Cole Information Services
	LEEMAN, ELMER J	Cole Information Services
1991	LEEMAN ELMER J	PACIFIC BELL WHITE PAGES
	LEEMAN A APPLIANCES	PACIFIC BELL WHITE PAGES
	Leeman Elmer J	PACIFIC BELL WHITE PAGES
	Leeman A Appliances	PACIFIC BELL WHITE PAGES
1986	Leeman Elmer J	Pacific Bell
	Mackies The Weavers Attic	Pacific Bell
	Leennan AI Appliance	Pacific Bell
1985	MACKIE S THE WEAVER S ATTIC	Pacific Bell
	LEEMAN ELMER J	Pacific Bell
1980	Leeman Elmer J	Pacific Telephone
1975	LEEMAN ELMER J	Pacific Telephone
	Leeman Elmer J	Pacific Telephone
1970	Leeman Elmer J	R. L. Polk & Co.
1966	LEEMAN ELMER J	R. L. Polk & Co.
1960	Leeman Elmer J	R. L. Polk Co.

## FINDINGS

<u>Year</u>	<u>Uses</u>	<u>Source</u>
1957	Leeman Elmer J r LEEMAN-SEE ALSO LAYMAN-LEHMAN- LEHMANN U LEEMAN ELMER J R	R. L. Polk Co. Pacific Telephone

### 3071 WILLIAMS RD

<u>Year</u>	<u>Uses</u>	<u>Source</u>
1957	METZGAR E F SPEEKMAN F M CO	Pacific Telephone Pacific Telephone

### 3084 WILLIAMS RD

<u>Year</u>	<u>Uses</u>	<u>Source</u>
1960	Ware Leslie J	R. L. Polk Co.
1957	Ware Leslie WARE LESLIE	R. L. Polk Co. Pacific Telephone

### 3105 WILLIAMS RD

<u>Year</u>	<u>Uses</u>	<u>Source</u>
1980	Pykeet & Assoc ins	Pacific Telephone

### 3120 WILLIAMS RD

<u>Year</u>	<u>Uses</u>	<u>Source</u>
2017	ANY 1 2 3 24 7 LOCKSMITH SERVICE	Cole Information Services
	SELAM	Cole Information Services
2014	SELAM	Cole Information Services
2009	SELAM RESTAURANT	Cole Information Services
2006	SELAM	Haines Company, Inc.
2004	HIROSHIMA	Cole Information Services
	OCCUPANT UNKNOWN	Cole Information Services
2000	MEDICINE SHOPPE	Haines & Company
1999	MEDICINE SHOPPE AT WINCHESTER PHRMCIES	Cole Information Services
1996	MEDICINE SHOPPE AT WINCHESTER	Pacific Bell
1994	MEDICINE SHOPPE PHARMACY	Cole Information Services
1986	MEDICINE SFOPPE THE	Pacific Bell
1985	MEDICINEISHOPPETH	Pacific Bell
1980	Factory To U	Pacific Telephone
1975	LUNDEE S GIFT AND PARTY HOUSE	Pacific Telephone
	Lundees Gift & Party House	Pacific Telephone

## FINDINGS

### 3122 WILLIAMS RD

<u>Year</u>	<u>Uses</u>	<u>Source</u>
2017	MENS DEN BARBER SHOP	Cole Information Services
2014	MENS DEN BARBER SHOP	Cole Information Services
2009	MENS DEN BARBER SHOP	Cole Information Services
2006	MENS DEN BARBER	Haines Company, Inc.
2004	OCCUPANT UNKNOWN	Cole Information Services
	MENS DEN BARBER SHOP	Cole Information Services
2000	MENS DEN BARBER SHP	Haines & Company
1999	MENS DEN BARBER SHOP	Cole Information Services
1996	MENS DEN BARBER SHOP	Pacific Bell
1994	MENS DEN BARBER SHOP	Cole Information Services
1991	MEN S DEN BARBER SHOP	PACIFIC BELL WHITE PAGES
	Mens Den Barber Shop	PACIFIC BELL WHITE PAGES
1986	Mens Den Barber Shop	Pacific Bell
1985	MEN S DEN BARBER SHOP	Pacific Bell
1975	Mens Den Barber Shop	Pacific Telephone

### 3124 WILLIAMS RD

<u>Year</u>	<u>Uses</u>	<u>Source</u>
2004	OCCUPANT UNKNOWN	Cole Information Services

### 3126 WILLIAMS RD

<u>Year</u>	<u>Uses</u>	<u>Source</u>
1975	Sparkle Clean Wash Dry	Pacific Telephone

### 3128 WILLIAMS RD

<u>Year</u>	<u>Uses</u>	<u>Source</u>
2017	SPARKLE CLEANERS	Cole Information Services
2014	SPARKLE CLEANERS	Cole Information Services
2009	SPARKLE CLEAN CLEANERS	Cole Information Services
2006	SPARKLE CLEAN	Haines Company, Inc.
	CLNRS	Haines Company, Inc.
2004	CLEANCLOTHES	Cole Information Services
	OCCUPANT UNKNOWN	Cole Information Services
2000	SPARKLE CLEAN CLNRS	Haines & Company
1999	SPARKLE CLEAN CLEANERS	Cole Information Services
1996	SPARKLE CLEAN CLEANERS	Pacific Bell
1994	SPARKLE CLEAN CLEANERS	Cole Information Services
1991	SPARKLE CLEAN CLEANERS	PACIFIC BELL WHITE PAGES

## FINDINGS

<u>Year</u>	<u>Uses</u>	<u>Source</u>
1991	S PARKLE CLE AN CLE AN E RS	PACIFIC BELL WHITE PAGES
1986	Sparkle Clean Cleaners	Pacific Bell
	Sparkle Shoe Repair	Pacific Bell
1985	SPARKLE CLEAN CLEANERS	Pacific Bell
	SPARKLE SHOE REPAIR	Pacific Bell
1980	Sparkle Clean Cleaners	Pacific Telephone
	Sparkle Shoe Repair	Pacific Telephone
1975	Sparkle Clean Cleaners	Pacific Telephone

### 3132 WILLIAMS RD

<u>Year</u>	<u>Uses</u>	<u>Source</u>
2017	THE BREAKFAST PLACE	Cole Information Services
2014	THE BREAKFAST PLACE	Cole Information Services
2009	LAS BRASAS GRILL	Cole Information Services
2004	ANGELINOS RESTAURANT	Cole Information Services
	OCCUPANT UNKNOWN	Cole Information Services
2000	ANGELINOS RESTAURANT	Haines & Company
1996	ANGELINOS RESTAURANT	Pacific Bell
1994	ANGELINO RESTAURANT	Cole Information Services
1991	AN GE LIN O RE S TAURAN T	PACIFIC BELL WHITE PAGES
	ANGELINO RESTAURANT	PACIFIC BELL WHITE PAGES
1986	Angelino Restaurant	Pacific Bell
1975	Thundermug restr	Pacific Telephone
	THUNDERMUG	Pacific Telephone

### 3134 WILLIAMS RD

<u>Year</u>	<u>Uses</u>	<u>Source</u>
2000	NO CURRENT LISTING	Haines & Company

### 3136 WILLIAMS RD

<u>Year</u>	<u>Uses</u>	<u>Source</u>
2017	STYLE STATION	Cole Information Services
2014	STYLE STATION	Cole Information Services
2009	STYLE STATION	Cole Information Services
2006	STYLESTATION	Haines Company, Inc.
	DESIGNS GONZALEZAMALIA	Haines Company, Inc.
	AMALIAS HAIR	Haines Company, Inc.
2004	AMALIAS HAIR DESIGNS	Cole Information Services
	AMALIA GONZALEZ	Cole Information Services

## FINDINGS

<u>Year</u>	<u>Uses</u>	<u>Source</u>
2000	STYLE STATION	Haines & Company
1999	STYLE STATION	Cole Information Services
1996	STYLE STATION	Pacific Bell
1994	NAILS BY TONI	Cole Information Services
	STYLE STATION	Cole Information Services
1991	S TYLE S TATION	PACIFIC BELL WHITE PAGES
	STYLE STATION	PACIFIC BELL WHITE PAGES
1986	Homas Beauty Salon	Pacific Bell
1985	HOME S BEAUTY SALON	Pacific Bell
1980	Angelas Villa Of Beauty	Pacific Telephone
1975	Angelas Villa Of Beauty	Pacific Telephone
	ANGELA S VILLA OF BEAUTY	Pacific Telephone

### WINCHESTER BLVD

#### **1000 WINCHESTER BLVD**

<u>Year</u>	<u>Uses</u>	<u>Source</u>
1991	COMMERCIAL GRAPHIC	PACIFIC BELL WHITE PAGES
	Commercial Graphic	PACIFIC BELL WHITE PAGES

#### **1014 WINCHESTER BLVD**

<u>Year</u>	<u>Uses</u>	<u>Source</u>
1957	YONEMOTO J	Pacific Telephone

#### **1040 WINCHESTER BLVD**

<u>Year</u>	<u>Uses</u>	<u>Source</u>
1980	Yusico Raul	Pacific Telephone
	Yaste Phil	Pacific Telephone

#### **1101 WINCHESTER BLVD**

<u>Year</u>	<u>Uses</u>	<u>Source</u>
1980	Fortune Personnel Agency Of San Jose	Pacific Telephone

### WINCHESTER BLVD S

#### **1000 WINCHESTER BLVD S**

<u>Year</u>	<u>Uses</u>	<u>Source</u>
2000	LYONS Steve	Haines & Company
1975	Fierro Robt A	Pacific Telephone
1970	religious organization	R. L. Polk & Co.



## FINDINGS

<u>Year</u>	<u>Uses</u>	<u>Source</u>
1970	Latin American Evangelistic Assn	R. L. Polk & Co.

### 1001 WINCHESTER BLVD S

<u>Year</u>	<u>Uses</u>	<u>Source</u>
2000	NO CURRENT LISTING	Haines & Company

### 1020 WINCHESTER BLVD S

<u>Year</u>	<u>Uses</u>	<u>Source</u>
2000	SALON SALON	Haines & Company
	CHENG Timmy	Haines & Company
1996	PACIFIC MEDICAL CLINIC c	Pacific Bell
	CALIFORNIA ORTHOPEDIC PHYSICAL THERAPY	Pacific Bell
1975	Mills Olan Portrait Studio	Pacific Telephone
1970	Mills Olan Portrait Studio	R. L. Polk & Co.
1966	SAFECE LIFECO GENERAL INSURANCE CO	R. L. Polk & Co.

### 1025 WINCHESTER BLVD S

<u>Year</u>	<u>Uses</u>	<u>Source</u>
2000	WINCHSTR SHELL	Haines & Company
	WINCHSTR SHELL AUTO	Haines & Company
1996	WINCHESTER SHELL	Pacific Bell
	WINCHESTER SHELL AUTO REPAIR	Pacific Bell
1975	T & K Shell Service	Pacific Telephone
1970	Crow Sammy Shell Service	R. L. Polk & Co.
1966	CROWS SAM SHELL OIL SERVICE STATION	R. L. Polk & Co.

### 1030 WINCHESTER BLVD S

<u>Year</u>	<u>Uses</u>	<u>Source</u>
2000	KIM PIL SUP KORAM SR CITIZEN AKSOO ASSN	Haines & Company
	KOREAN AMER ASSOC	Haines & Company
	KOREAN REVIVAL PRESBY CHURCH PRESTO PRESS	Haines & Company
1996	100 G KOR AM SENIOR CITIZEN AKSOO ASSN	Pacific Bell
	100 CHRISTIAN LIFE THE	Pacific Bell
	105 PRESTO PRESS	Pacific Bell
	200 SIGMA INTERNATL	Pacific Bell

## FINDINGS

<u>Year</u>	<u>Uses</u>	<u>Source</u>
1996	200 CAL INTERNATIONAL ENTERPRISES	Pacific Bell
	203 OH KWANG H	Pacific Bell
	206 MICOMINC	Pacific Bell
	207 ARMENTROUT DAVID PPHD	Pacific Bell
	207 PASCALE VICTOR PHD	Pacific Bell
	207 TOTAL MENTAL HEALTH SERVICES	Pacific Bell
	100D KOREAN AMERICAN COMMUNITY SERVICE	Pacific Bell
	100 E KIM PIL SUP	Pacific Bell
	100 F KLEEN TEAM	Pacific Bell
1975	Building	Pacific Telephone
	Amabile Poultry Co	Pacific Telephone
	Camp Fire Girls Inc org	Pacific Telephone
	Santa Clara County Girl Scout Council	Pacific Telephone
	Central Coast Fryer Farms Inc	Pacific Telephone
	poultry ret	Pacific Telephone
1970	Custom Pools & Plumbing Company Br	R. L. Polk & Co.
	Forster Insurance Agency	R. L. Polk & Co.
	Natoli T S Insurance	R. L. Polk & Co.
	Public Systems Inc law enforcement consultants	R. L. Polk & Co.
	Santa Clara County Girl Scout Council	R. L. Polk & Co.
	Bldg Storerm	R. L. Polk & Co.
	Building	R. L. Polk & Co.
1966	BUILDING	R. L. Polk & Co.
	SAFECO INSURANCE CENTER	R. L. Polk & Co.
	FALLIN DON C INSURANCE AGENCY	R. L. Polk & Co.
	FORSTER JIM INSURANCE AGENCY	R. L. Polk & Co.
	VACANT	R. L. Polk & Co.
	SUNZIKER JERRY INSURANCE AGENCY	R. L. Polk & Co.
	KENNEDY NEIL INSURANCE AGENCY	R. L. Polk & Co.
	KNEZIVICH M CHUCK INSURANCE AGENCY	R. L. Polk & Co.
	PARSONS CHUCK INSURANCE AGENCY	R. L. Polk & Co.
	SWEGLE GLEN INSURANCE AGENCY	R. L. Polk & Co.

## FINDINGS

<u>Year</u>	<u>Uses</u>	<u>Source</u>
1966	WIGHTMAN INSURANCE AGENCY	R. L. Polk & Co.
	SANTA CLARA COUNTY GIRL SCOUT COUNCIL CH	R. L. Polk & Co.
	VAN NESS CONSTRUCTION CO BLDG GENL	R. L. Polk & Co.

### 1034 WINCHESTER BLVD S

<u>Year</u>	<u>Uses</u>	<u>Source</u>
2000	DUFFEY Scott J	Haines & Company
	APARTMENTS	Haines & Company
	FARAHANI Nader	Haines & Company
	WOODS J N	Haines & Company
	READ Wanda	Haines & Company
	MATA Juan G	Haines & Company
	HAVERI Manoj Y	Haines & Company
1996	1 Takahashi Toshisada	Pacific Bell
	11 Woods J N	Pacific Bell
	9 W Marian Theodros	Pacific Bell
	3 Duffey Scott J	Pacific Bell

### 1035 WINCHESTER BLVD S

<u>Year</u>	<u>Uses</u>	<u>Source</u>
2000	REBA Lawrence	Haines & Company
	NIKO JAPANESE RESTAURANT	Haines & Company
1975	STREET CONTINUED	Pacific Telephone
	Sizzler Family Steak House	Pacific Telephone
1970	No Return	R. L. Polk & Co.

### 1036 WINCHESTER BLVD S

<u>Year</u>	<u>Uses</u>	<u>Source</u>
2000	NIGRO John P	Haines & Company
1996	8 Silverstein Lew	Pacific Bell

### 1038 WINCHESTER BLVD S

<u>Year</u>	<u>Uses</u>	<u>Source</u>
2000	BARBOUR Wadh	Haines & Company
	FLORES Don	Haines & Company
	PILONE Bruno F	Haines & Company
1996	4 Pilone Bruno F	Pacific Bell

## FINDINGS

### 1040 WINCHESTER BLVD S

<u>Year</u>	<u>Uses</u>	<u>Source</u>
2000	ANDRE Eric	Haines & Company
	ANDRE Kerry	Haines & Company
	DARLING Terry	Haines & Company
	OCHI Miae	Haines & Company
	RAFAEL Manuel	Haines & Company
	APARTMENTS	Haines & Company
	VALENCIA Maribel	Haines & Company
	UPLINGER Aaron	Haines & Company
1996	15 Masih Ajay K K	Pacific Bell

### 1042 WINCHESTER BLVD S

<u>Year</u>	<u>Uses</u>	<u>Source</u>
2000	KAUFMAN Margaret	Haines & Company
	KAUFMAN Lester	Haines & Company
	ATASHRANG Hosseln	Haines & Company
	LOPEZ Raul	Haines & Company
	PERIE Edward	Haines & Company
1996	7 Gadepalli Gangadhar	Pacific Bell
	1 Gamoney Jamal & Georgette	Pacific Bell

### 1044 WINCHESTER BLVD S

<u>Year</u>	<u>Uses</u>	<u>Source</u>
2000	JAFARI Julia	Haines & Company
	HOPPING Jason	Haines & Company
	BAHAUDDIN Shaheen	Haines & Company
	JAFARI Manssor	Haines & Company
1996	12 Wageman Mike & Anita	Pacific Bell
	9 Peterson J H	Pacific Bell
	5 Kennedy E	Pacific Bell

### 1046 WINCHESTER BLVD S

<u>Year</u>	<u>Uses</u>	<u>Source</u>
2000	LOZANO Michael	Haines & Company
	KESHAVARZI Farrokh	Haines & Company
	ALLEN Carmon M GARCIAAMADOR Jose	Haines & Company
	APARTMENTS	Haines & Company
	TOKUNAGA Glenn	Haines & Company
	VRINDAVANAM Sachidanand	Haines & Company

## FINDINGS

<u>Year</u>	<u>Uses</u>	<u>Source</u>
1996	16 Tokunaga Glenn	Pacific Bell
	2 Hartley B	Pacific Bell
	7 Warncke Rhonda	Pacific Bell
	9 Keshavarzi Farrokh	Pacific Bell
	12 Hurwitz John	Pacific Bell

### 1048 WINCHESTER BLVD S

<u>Year</u>	<u>Uses</u>	<u>Source</u>
2000	APARTMENTS	Haines & Company
	DELATORRE Teresa	Haines & Company
	MCLAUGHLIN Rosemarie	Haines & Company
	SZYNANOWSKI Ian	Haines & Company
	TEMPLET M	Haines & Company
	WERNESS Sarah	Haines & Company
1996	3 Delatorre Teresa	Pacific Bell

### 1050 WINCHESTER BLVD S

<u>Year</u>	<u>Uses</u>	<u>Source</u>
2000	PORTER Michael D	Haines & Company
	BRISTEL David	Haines & Company
1996	15 Kim Gregory J	Pacific Bell
	12 Bristel David	Pacific Bell
	5 Paulin Daniel	Pacific Bell

### 1051 WINCHESTER BLVD S

<u>Year</u>	<u>Uses</u>	<u>Source</u>
2000	NO CURRENT LISTING	Haines & Company

### 1052 WINCHESTER BLVD S

<u>Year</u>	<u>Uses</u>	<u>Source</u>
2000	APARTMENTS	Haines & Company
	PEREZ Salvador RAMASWAMY Kumar	Haines & Company
	KIM Seon Joong	Haines & Company
	NAVARRO Pauline	Haines & Company
	BORN Tim	Haines & Company
1996	2 Romano Lorenzo Jr	Pacific Bell
	4 Perez Salvador	Pacific Bell

## FINDINGS

### 1054 WINCHESTER BLVD S

<u>Year</u>	<u>Uses</u>	<u>Source</u>
2000	SANDKUHLE Tom	Haines & Company
	CROSS Thos	Haines & Company
	CROSS Patricia	Haines & Company
1996	9 Chahrourl Nick	Pacific Bell
	3 Sandkuhle Tom	Pacific Bell
	1 Elliott Greg	Pacific Bell

### 1056 WINCHESTER BLVD S

<u>Year</u>	<u>Uses</u>	<u>Source</u>
2000	KOVALEV Titiana	Haines & Company
	PATIL Kunal	Haines & Company

### 1057 WINCHESTER BLVD S

<u>Year</u>	<u>Uses</u>	<u>Source</u>
2000	NO CURRENT LISTING	Haines & Company

### 1058 WINCHESTER BLVD S

<u>Year</u>	<u>Uses</u>	<u>Source</u>
2000	CONNIES CREATIONS	Haines & Company
	BERND Ray	Haines & Company
	AMARILLAS Pablo A	Haines & Company
	SWAMYNATHAN Seetharaman	Haines & Company
1996	5 Swamynathan Seetharaman	Pacific Bell

### 1060 WINCHESTER BLVD S

<u>Year</u>	<u>Uses</u>	<u>Source</u>
2000	TORRES Dahlia	Haines & Company
	APARTMENTS	Haines & Company
	MENDIOROZ Richard	Haines & Company
	MIYAZAWA Goh	Haines & Company
	RHODES Stephen J	Haines & Company
	SINN Richard	Haines & Company
1996	2 Tsai Hslng Fu	Pacific Bell
	5 Mirto James E	Pacific Bell

### 1062 WINCHESTER BLVD S

<u>Year</u>	<u>Uses</u>	<u>Source</u>
1970	Vacant	R. L. Polk & Co.
1966	BOWMAN H D	R. L. Polk & Co.



## FINDINGS

### 1071 WINCHESTER BLVD S

<u>Year</u>	<u>Uses</u>	<u>Source</u>
2000	NO CURRENT LISTING	Haines & Company

### 1073 WINCHESTER BLVD S

<u>Year</u>	<u>Uses</u>	<u>Source</u>
2000	TAILORED TECHNOLOGY	Haines & Company
1996	TAILORED TECHNOLOGY	Pacific Bell

### 1075 WINCHESTER BLVD S

<u>Year</u>	<u>Uses</u>	<u>Source</u>
2000	NO CURRENT LISTING	Haines & Company

### 1077 WINCHESTER BLVD S

<u>Year</u>	<u>Uses</u>	<u>Source</u>
2000	WESTRN CONSUMER SV	Haines & Company
	WESTRN FNCL SVGS BK	Haines & Company
1996	WESTERN FINANCIAL SAVINGS BANK	Pacific Bell

### 1079 WINCHESTER BLVD S

<u>Year</u>	<u>Uses</u>	<u>Source</u>
2000	NO CURRENT LISTING	Haines & Company

### 1081 WINCHESTER BLVD S

<u>Year</u>	<u>Uses</u>	<u>Source</u>
2000	NO CURRENT LISTING	Haines & Company

### 1083 WINCHESTER BLVD S

<u>Year</u>	<u>Uses</u>	<u>Source</u>
2000	W F S FINANCIAL DEALER CENTER	Haines & Company
1996	WESTERN FINANCIAL SAVINGS BANK	Pacific Bell

### 1085 WINCHESTER BLVD S

<u>Year</u>	<u>Uses</u>	<u>Source</u>
2000	NO CURRENT LISTING	Haines & Company

### 1087 WINCHESTER BLVD S

<u>Year</u>	<u>Uses</u>	<u>Source</u>
2000	PRESENTATION SYSTEMS	Haines & Company

## FINDINGS

### 1100 WINCHESTER BLVD S

<u>Year</u>	<u>Uses</u>	<u>Source</u>
2000	BADRI Mohamad	Haines & Company

### 1101 WINCHESTER BLVD S

<u>Year</u>	<u>Uses</u>	<u>Source</u>
2000	TRI BAY MRTG GROUP	Haines & Company
	UNIV MORTGAGE CORP	Haines & Company
	UNIV MORTGAGE CORP	Haines & Company
	WALKER JAMES P CAP	Haines & Company
	WEINTRAUB CECIL W CPA	Haines & Company
	WINCHSTR COFFEE HS	Haines & Company
	WINCHSTR PLAZA	Haines & Company
	KNUDSEN SUSAN MFCC	Haines & Company
	LATHROP ENGINEERING INC	Haines & Company
	LEUNG & ASSOCIATES	Haines & Company
	MARCH OF DIMES BIRTH DEFECTS	Haines & Company
	MARTIN GRP PUB INS MCMAHON FINANCIAL	Haines & Company
	MEDISHARE	Haines & Company
	MEDISHARE ADVNCD CARDIAC LIFE	Haines & Company
	MEDISHARE ENVIRONMENTAL HEALTH	
	MULTIPLAN FINANCE	Haines & Company
	MUSCULAR DYSTROPHY	Haines & Company
	NATURA PET PRODUCTS	Haines & Company
	ONEIL RONALD R	Haines & Company
	ONEIL & SUTTON INC CPA OLEJKO LEE	Haines & Company
	OLSTEN HEALTH SERVICES	Haines & Company
	PAMBIANCO PAULA PACETTI MA	Haines & Company
	PARKSIDE RCVRY PRG	Haines & Company
	PEAIRS EVELYN MFCC	Haines & Company
	PEDIA TRIC PROFESSIONALS	Haines & Company
	PEPLOWSKI & ASS INSURANCE SERV	Haines & Company
	PHYSICIANS FOUNDATION MED CRE	Haines & Company
	PINKERTON SCR TY SRV	
	QUEST TEAM INC THE	Haines & Company
	R G FREEMAN SECURITIES INC	Haines & Company
	REHAB WITHOUT WALLS	Haines & Company
	SANDERS ORENE MFCC	Haines & Company

## FINDINGS

<u>Year</u>	<u>Uses</u>	<u>Source</u>
2000	SAWYER COLENE PHD MFCC	Haines & Company
	SCHLAEPFER FRED MFCC SHETLER KEVAN ATTY	Haines & Company
	SICORE SYSTEMS INC	Haines & Company
	SILICON VLY MSO INC	Haines & Company
	SPATE DANIEL J DDS	Haines & Company
	SPENCER DOUGLAS INSURANCE	Haines & Company
	STEIGER FAYE	Haines & Company
	SUTTON SKIP CPA	Haines & Company
	J 215 SZPARA JAN E LMFCF TASKING INC	Haines & Company
	THOMAS & BETTS ELECTRICAL DIV	Haines & Company
	THOMPSON & THOMPSON	Haines & Company
	THOMPSON & THOMPSON INC	Haines & Company
	BUILDING	Haines & Company
	A L S	Haines & Company
	A R H RECOVERY HOMES INC	Haines & Company
	ADORADIO MARIANNE	Haines & Company
	ALLSTATE INS SALES	Haines & Company
	ANGELI RONALD CPA	Haines & Company
	ANTON ARTHUR PHD	Haines & Company
	ARMSTRONG BEA MFCC ARMSTRONG BILL DDS	Haines & Company
	ASPEN MARKETING GROUP	Haines & Company
	ASSOCTD COUNSELORS SILICON VLY	Haines & Company
	AUGAT INC	Haines & Company
	BARRETT CATHY MFCC	Haines & Company
	BAXTER VINCENT CLU	Haines & Company
	BEEBE JOANNE MS BERGMANN NANCY J DC	Haines & Company
	BIG BROS BIG SISTER	Haines & Company
	BISHOP KAYE MFCC BOWER & ASSOCIATES	Haines & Company
	CABELL ALISON MFCC CAHNERS PUBLISHING	Haines & Company
	CAHNERS PUBLISHING	Haines & Company
	CAMPBELL CAROL MFCC	Haines & Company
	CARLSON G R DDS INC	Haines & Company
	CASCADE CONTINENTAL FOOD INC	Haines & Company
	CHEMSOFT INC	Haines & Company
	CITY WIDE HOME LOANS	Haines & Company

## FINDINGS

<u>Year</u>	<u>Uses</u>	<u>Source</u>
2000	CITY WIDE PROPERTIES	Haines & Company
	COMP U SCRIPTS COMPUSCRIPTS	Haines & Company
	COREWEST BANC	Haines & Company
	CRIBBINS WALTER INC	Haines & Company
	DIGITAL RECORDS CORP	Haines & Company
	DONNELLY J LMFACT	Haines & Company
	ELBERT CAROLYN MFCT ELECTRNC NEWS EDITORIAL	Haines & Company
	FIRST FED MRTG BKRS	Haines & Company
	FIRSTWATCH SECURITY SERVICES	Haines & Company
	FORRESTER ASSOCTS	Haines & Company
	FOUNDATION FOR MEDICAL CARE	Haines & Company
	FREEMAN GANN & WITMER	Haines & Company
	FREEMAN RONALD G GAMBIT AUTOMATED DESIGN INC	Haines & Company
	GOLDEN YEARS FINANCIAL	Haines & Company
	GORDON PUBLICATIONS	Haines & Company
	A 107 GREENE R & D INTERNATIONAL	Haines & Company
	H H PROFESSIONAL TAX	Haines & Company
	HEALTH CARE SCRTRY SV	Haines & Company
	HEALTH CARE SECURITY SERVICES	Haines & Company
	HEMISPHERE INFORMATION SRV INC	Haines & Company
	HEMISPHERE INFORMATION SRV INC	Haines & Company
	HENCH CONTROL	Haines & Company
	HENNEY JULIE DC	Haines & Company
	HOPE COUNSELING CNTR SILCN VLY	Haines & Company
	HUTCHINSON DAVE	Haines & Company
	IKEDA LINDA	Haines & Company
	INDSTR L SERVICES CO INTL CONNECTIONS	Haines & Company
	JAH E SZPARA LMFACT	Haines & Company
	JOHNSTON MAUREEN R MFCC	Haines & Company
	KIM SANG WOOK	Haines & Company
	KIM YEJI SHINSUK CPA	Haines & Company
	MEDISHARE MEDICAL TRANSCRIPTN MOTION SYSTEMS	Haines & Company
	1996	ERA CITYWIDE PROPERTIES
FREEMAN GANN & WITMER		Pacific Bell
B LATHROP ENGINEERING INC		Pacific Bell

## FINDINGS

<u>Year</u>	<u>Uses</u>	<u>Source</u>
1996	C GAMBIT AUTOMATED DESIGNING INC	Pacific Bell
	D WHITTAKER LAUDERDALE GROUP	Pacific Bell
	D TECHNICAL SCHOOL OF ORTHOPEDICS	Pacific Bell
	D BLAND FREDERICK	Pacific Bell
	D MCBREARTY DONNA PHD	Pacific Bell
	D COREWE ST BANC	Pacific Bell
	E MEGAMOS	Pacific Bell
	E MARCH OF DIMES BIRTH DEFECTS FOUNDATION	Pacific Bell
	F MEGAMOS	Pacific Bell
	F Hu NCH CONTROL	Pacific Bell
	F NH PROFESSIONAL TAX	Pacific Bell
	F WE ST AMERICAN FUNDING	Pacific Bell
	G ANGELI RONALD	Pacific Bell
	G AUGAT INC	Pacific Bell
	H SUNSHINE FINANCING	Pacific Bell
	H MULTIPLAN FINANCE CO	Pacific Bell
	I MUSCULAR DYSTROPHY ASSOCIATION	Pacific Bell
	I ARMSTRONG BILL F DDS FAMILY DENTISTRY	Pacific Bell
	I CARLSON GARY R DOS INC	Pacific Bell
	J BARRETT CABTHY MFCC	Pacific Bell
	J SOUTH BAY ACUPUNCTURE & HEALING ARTS CENTER	Pacific Bell
	J BEEBE JOANNE MS LM FCC	Pacific Bell
	J CEN TER FOR SPIRITUAL ENLIGHTENMENT	Pacific Bell
	J DONNELLY JONEE LM FCT	Pacific Bell
	J PEDIATRIC PROFESSIONALS	Pacific Bell
	J MEDICAL MANAGEMENT SCIENCES	Pacific Bell
	J ELBERT CAROLYN MF CT	Pacific Bell
	K TRI BAY MORTGAGE GROUP	Pacific Bell
	K MARTIN GROUP PUBLIC INS ADJUSTING	Pacific Bell
	M BAX TER VINCENT N CLU	Pacific Bell
	N CAHNERS PUBLISHING CO	Pacific Bell
	N CAHNERS PUBLISHING CO EDITORIAL	Pacific Bell
	N GORDON PUBLICATIONS	Pacific Bell

## FINDINGS

<u>Year</u>	<u>Uses</u>	<u>Source</u>
1996	O BIG BROTHERS BIG SISTERS OF SANTA CLARA	Pacific Bell
	P CRIBBINS WAL TER W INC	Pacific Bell
	P HENNEY JULIE DC	Pacific Bell
	109 SUNSTAR ACCEPTANCE CORPORATION	Pacific Bell
	186 LEUNG AND ASSOCIATES	Pacific Bell
	239 HEALTHCARE SECURITY SERVICSS FAX	Pacific Bell
	A 101 ASSOCIATED COUNSELORS OF SILICON VALLEY	Pacific Bell
	A 107 DRAPER J TAX SERVICE	Pacific Bell
	A 107 FORRES TER ASSOCIATES	Pacific Bell
	D 144 BERGMANN NANCY J DC	Pacific Bell
	D 145 THOMPSON ft THOMPSON INC	Pacific Bell
	F 164 FOUNDATION FOR MEDICAL CARE OF SANTA CLARA p	Pacific Bell
	F 169 ADVANCED CHIROPRACTIC CARE	Pacific Bell
	G 180 NORMAN CHIROPRACTIC 1 4 1 V CENTER	Pacific Bell
	G 181 HEIGHTEN AMERICA INC :98t	Pacific Bell
	G 183 KIM YEJI SHINSUK	Pacific Bell
	H 184 ERA HAPPY REALTY	Pacific Bell
	H 185 CASCADE CONTINENTAL FOOD INC	Pacific Bell
	H 187 MOTION SYSTEMS	Pacific Bell
	1202 SPATE DANIEL J DOS	Pacific Bell
	P 299 WINCHES TER PLAZ	Pacific Bell
	P 300 WINCHES TER COFFEE HOUSE	Pacific Bell
	CARE COUNSELING	Pacific Bell
	KOCH JAMES R MFCC	Pacific Bell
	OATES BARBARA PHD	Pacific Bell
	PAYNE ARDEL MFCC	Pacific Bell
	SINGLEY RAY MFCC	Pacific Bell
	FIRST FEDERAL MORTGAGE BANKERS INC	Pacific Bell
	1208 PINKERTON SECURITY INVESTIGATION SERVICES	Pacific Bell
	L 237 MEDISHARE	Pacific Bell
	L 239 FIRSTWATt H SEC URITY SERVICES	Pacific Bell



## FINDINGS

<u>Year</u>	<u>Uses</u>	<u>Source</u>
1996	L 239 HEALTHCARE SECURITY SERVICES	Pacific Bell
	L 250 OLSTEN KIMBERLY OUALITVCARE	Pacific Bell
	M 250 REHAB WITHOUT WALLS	Pacific Bell
	0286 UNIVERSITY MORTGAGE CORP	Pacific Bell
	P 297 ALLSTATE INSURANCE COMPANIES	Pacific Bell
1975	Winchester Plaza bldg	Pacific Telephone
	Foley Conroy Gallegos & Assoc	Pacific Telephone
	ins agts	Pacific Telephone
	Rylee Mortgage Apache Properties	Pacific Telephone
	ShipleY Co Inc consulting chem	Pacific Telephone
	Impaired Risk Inc ins	Pacific Telephone
	Prudential Insurance Co	Pacific Telephone
	D Information Management	Pacific Telephone
	International data processing	Pacific Telephone
	Bankers Life Of Nebraska ins	Pacific Telephone
	Spanos A G Properties real est	Pacific Telephone
	Mc Keon Construction	Pacific Telephone
	Pheonix Mutual Life Insurance Co	Pacific Telephone
	Advanced Program Designs	Pacific Telephone
	consultants	Pacific Telephone
	National Health Care Systems Santa	Pacific Telephone
	Clara County social serv	Pacific Telephone
	Benefit Designs Inc consultants	Pacific Telephone
	Berman Sells Insurance Agency	Pacific Telephone
	F Federated Profit Systems Inc ins	Pacific Telephone
	F Phoenix Mutual Life Insurance Co	Pacific Telephone
	Folck Robt Insurance	Pacific Telephone
	Pinkertons Inc investigators	Pacific Telephone
	Cash Real Realty	Pacific Telephone
	Rainier Finance	Pacific Telephone
	Winchester Leasing Cars Trucks	Pacific Telephone
	Marburg & Associates archts	Pacific Telephone
Equitec Financial Group Inc	Pacific Telephone	
Pella Sales Co Planning Dept	Pacific Telephone	
Reynolds Donald R Insurance	Pacific Telephone	
Child & Family Services social serv	Pacific Telephone	
Execudex San Jose Inc emp agey	Pacific Telephone	

## FINDINGS

<u>Year</u>	<u>Uses</u>	<u>Source</u>
1975	Equity House Realty	Pacific Telephone
	Atlantic Industries photo processing	Pacific Telephone
	Ram Inc Realtors	Pacific Telephone
	Moore Rush & Wood ins	Pacific Telephone
	STREET CONTINUED	Pacific Telephone

### 1102 WINCHESTER BLVD S

<u>Year</u>	<u>Uses</u>	<u>Source</u>
2000	HANNEMAN Iryen	Haines & Company
	HANNEMAN Lois	Haines & Company
1996	Hanneman Irven & Lois	Pacific Bell

### 1104 WINCHESTER BLVD S

<u>Year</u>	<u>Uses</u>	<u>Source</u>
2000	PISTURINO Peter	Haines & Company
1975	Condensea Flora	Pacific Telephone
1970	No Return	R. L. Polk & Co.
1966	CONDENSA FLORA M MRS	R. L. Polk & Co.

### 1105 WINCHESTER BLVD S

<u>Year</u>	<u>Uses</u>	<u>Source</u>
2000	NO CURRENT LISTING	Haines & Company

### 1106 WINCHESTER BLVD S

<u>Year</u>	<u>Uses</u>	<u>Source</u>
2000	CONSTANT Peter	Haines & Company
	BROWN Jennifer K	Haines & Company

### 1108 WINCHESTER BLVD S

<u>Year</u>	<u>Uses</u>	<u>Source</u>
2000	BEST Richard	Haines & Company
	ROMO Mercedes C	Haines & Company
1996	Romo Mercedes C	Pacific Bell

### 1110 WINCHESTER BLVD S

<u>Year</u>	<u>Uses</u>	<u>Source</u>
2000	YOUNGBLOOD Julie	Haines & Company
	ANERAO Millind	Haines & Company

## FINDINGS

### 1112 WINCHESTER BLVD S

<u>Year</u>	<u>Uses</u>	<u>Source</u>
2000	PARK Joseph	Haines & Company

### 1114 WINCHESTER BLVD S

<u>Year</u>	<u>Uses</u>	<u>Source</u>
2000	WHIRE Sandra	Haines & Company

### 1116 WINCHESTER BLVD S

<u>Year</u>	<u>Uses</u>	<u>Source</u>
2000	SOHRABPOUR Mondana	Haines & Company
	KARDSHIAN Ron L	Haines & Company

### 1119 WINCHESTER BLVD S

<u>Year</u>	<u>Uses</u>	<u>Source</u>
1970	Vacant	R. L. Polk & Co.
1966	GOSLIN ROBT J	R. L. Polk & Co.

### 1120 WINCHESTER BLVD S

<u>Year</u>	<u>Uses</u>	<u>Source</u>
2000	KAMBOURIAN Haig	Haines & Company

### 1122 WINCHESTER BLVD S

<u>Year</u>	<u>Uses</u>	<u>Source</u>
2000	DRYAN Hal	Haines & Company

### 1124 WINCHESTER BLVD S

<u>Year</u>	<u>Uses</u>	<u>Source</u>
2000	IWANAGA Curtis	Haines & Company

### 1126 WINCHESTER BLVD S

<u>Year</u>	<u>Uses</u>	<u>Source</u>
2000	ACEVES Miguel	Haines & Company

### WOLGROVE WAY

#### 3064 WOLGROVE WAY

<u>Year</u>	<u>Uses</u>	<u>Source</u>
1991	Sarkizi George	PACIFIC BELL WHITE PAGES

## FINDINGS

### **ADJOINING PROPERTY: ADDRESSES NOT IDENTIFIED IN RESEARCH SOURCE**

The following Adjoining Property addresses were researched for this report, and the addresses were not identified in research source.

<b><u>Address Researched</u></b>	<b><u>Address Not Identified in Research Source</u></b>
01101 S WINCHESTER BLVD	2017, 2014, 2009, 2006, 2004, 2001, 2000, 1999, 1996, 1994, 1991, 1986, 1985, 1982, 1980, 1978, 1974, 1970, 1968, 1966, 1965, 1964, 1963, 1962, 1960, 1957, 1955, 1950, 1946, 1945, 1942, 1940, 1936, 1935, 1931, 1930, 1926, 1925, 1922
03047 VAN SANSUL AVE	2017, 2014, 2009, 2006, 2004, 2001, 2000, 1999, 1996, 1994, 1986, 1985, 1982, 1980, 1978, 1975, 1974, 1970, 1968, 1966, 1965, 1964, 1963, 1962, 1960, 1957, 1955, 1950, 1946, 1945, 1942, 1940, 1936, 1935, 1931, 1930, 1926, 1925, 1922
1 WILLIAMS RD	2017, 2014, 2009, 2006, 2004, 2001, 2000, 1999, 1996, 1994, 1991, 1986, 1985, 1982, 1980, 1978, 1974, 1970, 1968, 1966, 1965, 1964, 1963, 1962, 1960, 1957, 1955, 1950, 1946, 1945, 1942, 1940, 1936, 1935, 1931, 1930, 1926, 1925, 1922
10 WILLIAMS RD	2017, 2014, 2009, 2006, 2004, 2001, 2000, 1999, 1996, 1994, 1991, 1986, 1985, 1982, 1980, 1978, 1974, 1970, 1968, 1966, 1965, 1964, 1963, 1962, 1960, 1957, 1955, 1950, 1946, 1945, 1942, 1940, 1936, 1935, 1931, 1930, 1926, 1925, 1922
1000 S WINCHESTER BLVD	2017, 2014, 2009, 2006, 2004, 2001, 2000, 1999, 1996, 1994, 1982, 1978, 1974, 1970, 1968, 1966, 1965, 1964, 1962, 1960, 1957, 1955, 1950, 1946, 1945, 1942, 1940, 1936, 1935, 1931, 1930, 1926, 1925, 1922
1000 S WINCHESTER BLVD	2006, 2001, 2000, 1996, 1991, 1986, 1985, 1982, 1980, 1978, 1975, 1974, 1970, 1968, 1966, 1965, 1964, 1963, 1962, 1960, 1957, 1955, 1950, 1946, 1945, 1942, 1940, 1936, 1935, 1931, 1930, 1926, 1925, 1922
1000 WINCHESTER BLVD	2017, 2014, 2009, 2006, 2004, 2001, 2000, 1999, 1996, 1994, 1986, 1985, 1982, 1980, 1978, 1975, 1974, 1970, 1968, 1966, 1965, 1964, 1963, 1962, 1960, 1957, 1955, 1950, 1946, 1945, 1942, 1940, 1936, 1935, 1931, 1930, 1926, 1925, 1922
1000 WINCHESTER BLVD S	2017, 2014, 2009, 2006, 2004, 2001, 1999, 1996, 1994, 1991, 1986, 1985, 1982, 1980, 1978, 1974, 1968, 1966, 1965, 1964, 1963, 1962, 1960, 1957, 1955, 1950, 1946, 1945, 1942, 1940, 1936, 1935, 1931, 1930, 1926, 1925, 1922
1001 S WINCHESTER BLVD	2017, 2014, 2009, 2006, 2004, 2001, 2000, 1999, 1996, 1994, 1991, 1986, 1985, 1982, 1978, 1975, 1974, 1970, 1968, 1966, 1965, 1964, 1963, 1962, 1960, 1957, 1955, 1950, 1946, 1945, 1942, 1940, 1936, 1935, 1931, 1930, 1926, 1925, 1922
1001 WINCHESTER BLVD S	2017, 2014, 2009, 2006, 2004, 2001, 1999, 1996, 1994, 1991, 1986, 1985, 1982, 1980, 1978, 1975, 1974, 1970, 1968, 1966, 1965, 1964, 1963, 1962, 1960, 1957, 1955, 1950, 1946, 1945, 1942, 1940, 1936, 1935, 1931, 1930, 1926, 1925, 1922
1003 S WINCHESTER BLVD	2017, 2014, 2009, 2006, 2004, 2001, 2000, 1999, 1996, 1994, 1991, 1986, 1985, 1982, 1980, 1978, 1975, 1974, 1970, 1968, 1966, 1965, 1964, 1963, 1962, 1960, 1957, 1955, 1950, 1946, 1945, 1942, 1940, 1936, 1935, 1931, 1930, 1926, 1925, 1922
1003 S WINCHESTER RD	2017, 2014, 2009, 2006, 2004, 2001, 2000, 1999, 1996, 1994, 1991, 1986, 1985, 1982, 1980, 1978, 1975, 1974, 1970, 1968, 1966, 1965, 1964, 1963, 1962, 1960, 1957, 1955, 1950, 1946, 1945, 1942, 1940, 1936, 1935, 1931, 1930, 1926, 1925, 1922
1006 S WINCHESTER BLVD	2017, 2014, 2006, 2001, 2000, 1996, 1994, 1991, 1986, 1985, 1982, 1980, 1978, 1975, 1974, 1970, 1968, 1966, 1965, 1964, 1963, 1962, 1960, 1957, 1955, 1950, 1946, 1945, 1942, 1940, 1936, 1935, 1931, 1930, 1926, 1925, 1922
1011 S WINCHESTER BLVD	2017, 2009, 2006, 2004, 2001, 2000, 1999, 1996, 1994, 1991, 1986, 1985, 1982, 1980, 1978, 1975, 1974, 1970, 1968, 1966, 1965, 1964, 1963, 1962, 1960, 1957, 1955, 1950, 1946, 1945, 1942, 1940, 1936, 1935, 1931, 1930, 1926, 1925, 1922
1013 S WINCHESTER BLVD	2017, 2014, 2009, 2006, 2004, 2001, 2000, 1999, 1996, 1994, 1991, 1986, 1985, 1982, 1980, 1978, 1975, 1974, 1970, 1968, 1966, 1965, 1964, 1963, 1962, 1960, 1957, 1955, 1950, 1946, 1945, 1942, 1940, 1936, 1935, 1931, 1930, 1926, 1925, 1922



































## FINDINGS

<b><u>Address Researched</u></b>	<b><u>Address Not Identified in Research Source</u></b>
3070 WILLIAMS RD	2017, 2014, 2009, 2004, 2001, 1999, 1994, 1982, 1978, 1974, 1968, 1965, 1964, 1963, 1962, 1955, 1950, 1946, 1945, 1942, 1940, 1936, 1935, 1931, 1930, 1926, 1925, 1922
3071 WILLIAMS RD	2017, 2014, 2009, 2006, 2004, 2001, 2000, 1999, 1996, 1994, 1991, 1986, 1985, 1982, 1980, 1978, 1975, 1974, 1970, 1968, 1966, 1965, 1964, 1963, 1962, 1960, 1955, 1950, 1946, 1945, 1942, 1940, 1936, 1935, 1931, 1930, 1926, 1925, 1922
3072 WALGROVE WAY	2017, 2014, 2009, 2004, 2001, 1999, 1996, 1994, 1991, 1986, 1985, 1982, 1978, 1974, 1970, 1968, 1966, 1965, 1964, 1963, 1962, 1960, 1957, 1955, 1950, 1946, 1945, 1942, 1940, 1936, 1935, 1931, 1930, 1926, 1925, 1922
3072 WALGROVE WAY	2017, 2006, 2001, 2000, 1996, 1991, 1986, 1985, 1982, 1980, 1978, 1975, 1974, 1970, 1968, 1966, 1965, 1964, 1963, 1962, 1960, 1957, 1955, 1950, 1946, 1945, 1942, 1940, 1936, 1935, 1931, 1930, 1926, 1925, 1922
3075 VAN SANSUL AVE	2017, 2014, 2009, 2006, 2004, 2001, 1999, 1994, 1991, 1986, 1982, 1980, 1978, 1974, 1970, 1968, 1965, 1964, 1962, 1960, 1957, 1955, 1950, 1946, 1945, 1942, 1940, 1936, 1935, 1931, 1930, 1926, 1925, 1922
3075 VAN SANSUL AVE	2006, 2001, 2000, 1996, 1994, 1991, 1986, 1985, 1982, 1980, 1978, 1975, 1974, 1970, 1968, 1966, 1965, 1964, 1963, 1962, 1960, 1957, 1955, 1950, 1946, 1945, 1942, 1940, 1936, 1935, 1931, 1930, 1926, 1925, 1922
3076 VAN SANSUL AVE	2017, 2014, 2009, 2006, 2004, 2001, 2000, 1999, 1996, 1994, 1991, 1986, 1985, 1982, 1980, 1978, 1975, 1974, 1970, 1968, 1966, 1965, 1964, 1963, 1962, 1960, 1957, 1955, 1950, 1946, 1945, 1942, 1940, 1936, 1935, 1931, 1930, 1926, 1925, 1922
3077 VAN SANSUL AVE	2017, 2014, 2009, 2006, 2004, 2001, 2000, 1999, 1996, 1994, 1991, 1986, 1985, 1982, 1980, 1978, 1975, 1974, 1970, 1968, 1966, 1965, 1964, 1963, 1962, 1957, 1955, 1950, 1946, 1945, 1942, 1940, 1936, 1935, 1931, 1930, 1926, 1925, 1922
3081 WILLIAMS AVE	2017, 2014, 2009, 2006, 2004, 2001, 2000, 1999, 1996, 1994, 1991, 1985, 1980, 1978, 1975, 1974, 1970, 1968, 1966, 1965, 1964, 1963, 1962, 1960, 1957, 1955, 1950, 1946, 1945, 1942, 1940, 1936, 1935, 1931, 1930, 1926, 1925, 1922
3083 GREENTREE WAY	2017, 2014, 2009, 2004, 2001, 2000, 1999, 1996, 1994, 1982, 1980, 1978, 1974, 1968, 1965, 1964, 1962, 1957, 1955, 1950, 1946, 1945, 1942, 1940, 1936, 1935, 1931, 1930, 1926, 1925, 1922
3083 GREENTREE WAY	2014, 2009, 2006, 2001, 2000, 1999, 1996, 1991, 1986, 1985, 1982, 1980, 1978, 1975, 1974, 1970, 1968, 1966, 1965, 1964, 1963, 1962, 1960, 1957, 1955, 1950, 1946, 1945, 1942, 1940, 1936, 1935, 1931, 1930, 1926, 1925, 1922
3084 WILLIAMS RD	2017, 2014, 2009, 2006, 2004, 2001, 2000, 1999, 1996, 1994, 1991, 1986, 1985, 1982, 1980, 1978, 1975, 1974, 1970, 1968, 1966, 1965, 1964, 1963, 1962, 1955, 1950, 1946, 1945, 1942, 1940, 1936, 1935, 1931, 1930, 1926, 1925, 1922
3085 WILLIAMS AVE	2017, 2014, 2009, 2006, 2004, 2001, 2000, 1999, 1996, 1994, 1991, 1986, 1985, 1980, 1978, 1975, 1974, 1970, 1968, 1966, 1965, 1964, 1963, 1962, 1960, 1957, 1955, 1950, 1946, 1945, 1942, 1940, 1936, 1935, 1931, 1930, 1926, 1925, 1922
3087 GREENTREE WAY	2017, 2014, 2009, 2004, 2001, 1999, 1996, 1994, 1991, 1986, 1985, 1982, 1978, 1974, 1968, 1965, 1964, 1962, 1960, 1957, 1955, 1950, 1946, 1945, 1942, 1940, 1936, 1935, 1931, 1930, 1926, 1925, 1922
3087 GREENTREE WAY	2006, 2001, 2000, 1996, 1991, 1986, 1985, 1982, 1980, 1978, 1975, 1974, 1970, 1968, 1966, 1965, 1964, 1963, 1962, 1960, 1957, 1955, 1950, 1946, 1945, 1942, 1940, 1936, 1935, 1931, 1930, 1926, 1925, 1922
3091 GREENTREE WAY	2006, 2001, 2000, 1996, 1994, 1991, 1986, 1985, 1982, 1980, 1978, 1975, 1974, 1970, 1968, 1966, 1965, 1964, 1963, 1962, 1960, 1957, 1955, 1950, 1946, 1945, 1942, 1940, 1936, 1935, 1931, 1930, 1926, 1925, 1922
3091 GREENTREE WAY	2017, 2014, 2009, 2004, 2001, 2000, 1999, 1996, 1994, 1991, 1982, 1978, 1974, 1968, 1965, 1964, 1962, 1957, 1955, 1950, 1946, 1945, 1942, 1940, 1936, 1935, 1931, 1930, 1926, 1925, 1922









## FINDINGS

### **Address Researched**

7 WILLIAMS RD

8 WILLIAMS RD

9 WILLIAMS RD

### **Address Not Identified in Research Source**

2017, 2014, 2009, 2006, 2004, 2001, 2000, 1999, 1996, 1994, 1991, 1986, 1985, 1982, 1980, 1978, 1974, 1970, 1968, 1966, 1965, 1964, 1963, 1962, 1960, 1957, 1955, 1950, 1946, 1945, 1942, 1940, 1936, 1935, 1931, 1930, 1926, 1925, 1922

2017, 2014, 2009, 2006, 2004, 2001, 2000, 1999, 1996, 1994, 1991, 1986, 1985, 1982, 1980, 1978, 1974, 1970, 1968, 1966, 1965, 1964, 1963, 1962, 1960, 1957, 1955, 1950, 1946, 1945, 1942, 1940, 1936, 1935, 1931, 1930, 1926, 1925, 1922

2017, 2014, 2009, 2006, 2004, 2001, 2000, 1999, 1996, 1994, 1991, 1986, 1985, 1982, 1980, 1978, 1974, 1970, 1968, 1966, 1965, 1964, 1963, 1962, 1960, 1957, 1955, 1950, 1946, 1945, 1942, 1940, 1936, 1935, 1931, 1930, 1926, 1925, 1922



**TARGET PROPERTY: ADDRESS NOT IDENTIFIED IN RESEARCH SOURCE**

The following Target Property addresses were researched for this report, and the addresses were not identified in the research source.

**Address Researched**

1065 South Winchester  
Boulevard

**Address Not Identified in Research Source**

2001, 1982, 1978, 1974, 1968, 1965, 1964, 1963, 1962, 1960, 1957, 1955, 1950,  
1946, 1945, 1942, 1940, 1936, 1935, 1931, 1930, 1926, 1925, 1922

# **APPENDIX I**

## **RADIUS MAP REPORT WITH GEOCHECK**

**1065 South Winchester Boulevard**  
1065 South Winchester Boulevard  
San Jose, CA 95117

Inquiry Number: 6437848.2s  
April 06, 2021

## The EDR Radius Map™ Report with GeoCheck®



6 Armstrong Road, 4th floor  
Shelton, CT 06484  
Toll Free: 800.352.0050  
[www.edrnet.com](http://www.edrnet.com)

# TABLE OF CONTENTS

<u>SECTION</u>	<u>PAGE</u>
Executive Summary .....	ES1
Overview Map .....	2
Detail Map .....	3
Map Findings Summary .....	4
Map Findings .....	9
Orphan Summary .....	208
Government Records Searched/Data Currency Tracking .....	GR-1
 <b><u>GEOCHECK ADDENDUM</u></b>	
Physical Setting Source Addendum .....	A-1
Physical Setting Source Summary .....	A-2
Physical Setting Source Map .....	A-9
Physical Setting Source Map Findings .....	A-10
Physical Setting Source Records Searched .....	PSGR-1

*Thank you for your business.*  
Please contact EDR at 1-800-352-0050  
with any questions or comments.

#### Disclaimer - Copyright and Trademark Notice

This Report contains certain information obtained from a variety of public and other sources reasonably available to Environmental Data Resources, Inc. It cannot be concluded from this Report that coverage information for the target and surrounding properties does not exist from other sources. **NO WARRANTY EXPRESSED OR IMPLIED, IS MADE WHATSOEVER IN CONNECTION WITH THIS REPORT. ENVIRONMENTAL DATA RESOURCES, INC. SPECIFICALLY DISCLAIMS THE MAKING OF ANY SUCH WARRANTIES, INCLUDING WITHOUT LIMITATION, MERCHANTABILITY OR FITNESS FOR A PARTICULAR USE OR PURPOSE. ALL RISK IS ASSUMED BY THE USER. IN NO EVENT SHALL ENVIRONMENTAL DATA RESOURCES, INC. BE LIABLE TO ANYONE, WHETHER ARISING OUT OF ERRORS OR OMISSIONS, NEGLIGENCE, ACCIDENT OR ANY OTHER CAUSE, FOR ANY LOSS OF DAMAGE, INCLUDING, WITHOUT LIMITATION, SPECIAL, INCIDENTAL, CONSEQUENTIAL, OR EXEMPLARY DAMAGES. ANY LIABILITY ON THE PART OF ENVIRONMENTAL DATA RESOURCES, INC. IS STRICTLY LIMITED TO A REFUND OF THE AMOUNT PAID FOR THIS REPORT.** Purchaser accepts this Report "AS IS". Any analyses, estimates, ratings, environmental risk levels or risk codes provided in this Report are provided for illustrative purposes only, and are not intended to provide, nor should they be interpreted as providing any facts regarding, or prediction or forecast of, any environmental risk for any property. Only a Phase I Environmental Site Assessment performed by an environmental professional can provide information regarding the environmental risk for any property. Additionally, the information provided in this Report is not to be construed as legal advice.

Copyright 2020 by Environmental Data Resources, Inc. All rights reserved. Reproduction in any media or format, in whole or in part, of any report or map of Environmental Data Resources, Inc., or its affiliates, is prohibited without prior written permission.

EDR and its logos (including Sanborn and Sanborn Map) are trademarks of Environmental Data Resources, Inc. or its affiliates. All other trademarks used herein are the property of their respective owners.

## EXECUTIVE SUMMARY

A search of available environmental records was conducted by Environmental Data Resources, Inc (EDR). The report was designed to assist parties seeking to meet the search requirements of EPA's Standards and Practices for All Appropriate Inquiries (40 CFR Part 312), the ASTM Standard Practice for Environmental Site Assessments (E 1527-13), the ASTM Standard Practice for Environmental Site Assessments for Forestland or Rural Property (E 2247-16), the ASTM Standard Practice for Limited Environmental Due Diligence: Transaction Screen Process (E 1528-14) or custom requirements developed for the evaluation of environmental risk associated with a parcel of real estate.

### TARGET PROPERTY INFORMATION

#### ADDRESS

1065 SOUTH WINCHESTER BOULEVARD  
SAN JOSE, CA 95117

#### COORDINATES

Latitude (North): 37.3075950 - 37° 18' 27.34"  
Longitude (West): 121.9507010 - 121° 57' 2.52"  
Universal Transverse Mercator: Zone 10  
UTM X (Meters): 592988.8  
UTM Y (Meters): 4129308.0  
Elevation: 161 ft. above sea level

### USGS TOPOGRAPHIC MAP ASSOCIATED WITH TARGET PROPERTY

Target Property Map: 5640416 SAN JOSE WEST, CA  
Version Date: 2012

### AERIAL PHOTOGRAPHY IN THIS REPORT

Portions of Photo from: 20140606  
Source: USDA

MAPPED SITES SUMMARY

Target Property Address:  
1065 SOUTH WINCHESTER BOULEVARD  
SAN JOSE, CA 95117

Click on Map ID to see full detail.

MAP ID	SITE NAME	ADDRESS	DATABASE ACRONYMS	RELATIVE ELEVATION	DIST (ft. & mi.) DIRECTION
<a href="#">A1</a>	RAINTREE APARTMENT H	1058 S WINCHESTER BL	HAZMAT	Higher	131, 0.025, ESE
<a href="#">A2</a>	RAINTREE APARTMENTS	1058 S WINCHESTER BL	CUPA Listings, HAZNET, HWTS	Higher	131, 0.025, ESE
<a href="#">A3</a>	RAINTREE APARTMENTS	1060 S WINCHESTER BL	RCRA NonGen / NLR	Higher	147, 0.028, ESE
<a href="#">A4</a>	AT&T CALIFORNIA - N4	1034 S WINCHESTER BL	CUPA Listings, HWTS	Higher	147, 0.028, ESE
<a href="#">B5</a>	SHELL	1025 WINCHESTER BLVD	LUST, HIST LUST, Cortese, EMI, CERS	Lower	210, 0.040, NNE
<a href="#">B6</a>	SHELL	1025 WINCHESTER	LUST, Cortese, HIST CORTESE, CERS	Lower	210, 0.040, NNE
<a href="#">A7</a>	PRESTO PRESS	1030 S WINCHESTER BL	CUPA Listings	Higher	217, 0.041, ENE
<a href="#">B8</a>	SERVICE STATION - SA	1025 S WINCHESTER	RCRA NonGen / NLR	Lower	258, 0.049, North
<a href="#">B9</a>	WINCHESTER SHELL	1025 S WINCHESTER BL	UST	Lower	258, 0.049, North
<a href="#">B10</a>	WINCHESTER GAS & QUA	1025 S WINCHESTER BL	CUPA Listings	Lower	258, 0.049, North
<a href="#">B11</a>	WINCHESTER SHELL	1025 S WINCHESTER BL	LUST, CERS HAZ WASTE, SWEEPS UST, HIST UST, CERS...	Lower	258, 0.049, North
<a href="#">B12</a>	WINCHESTER SHELL SVC	1025 S WINCHESTER BL	CUPA Listings	Lower	258, 0.049, North
<a href="#">B13</a>	CROW S SAM SHELL OIL	1025 S WINCHESTER BL	EDR Hist Auto	Lower	258, 0.049, North
<a href="#">B14</a>	SHELL	1025 S WINCHESTER BL	LUST, HIST LUST	Lower	258, 0.049, North
<a href="#">B15</a>	SHELL STATION #13598	1025 S WINCHESTER BL	CUPA Listings	Lower	258, 0.049, North
<a href="#">C16</a>	SPARKLE CLEAN CLEANE	3128 WILLIAMS RD	EDR Hist Cleaner	Lower	315, 0.060, NNW
<a href="#">C17</a>	SPRINT SF33XC562	3120 WILLIAMS RD CEL	HAZMAT	Lower	315, 0.060, NNW
<a href="#">C18</a>	SPARKLE CLEANERS INC	3128 WILLIAMS RD	CERS HAZ WASTE, CUPA Listings, DRYCLEANERS,...	Lower	315, 0.060, NNW
<a href="#">C19</a>	SPARKLE CLNS	3128 WILLIAM RD	RCRA-LQG	Lower	315, 0.060, NNW
<a href="#">C20</a>	SPRINT PCS-SF33XC562	3120 WILLIAMS RD	CUPA Listings	Lower	315, 0.060, NNW
<a href="#">C21</a>	SPARKLE CLEAN WASH-D	3126 WILLIAMS RD	EDR Hist Cleaner	Lower	331, 0.063, NNW
<a href="#">B22</a>	CALIFORNIA BACK SPEC	1020 S WINCHESTER BL	CUPA Listings	Lower	367, 0.070, NE
<a href="#">D23</a>	PACIFIC BELL	1101 SOUTH WINCHESTE	HIST UST, RCRA NonGen / NLR, FINDS, ECHO, HAZNET,...	Higher	409, 0.077, SSE
<a href="#">D24</a>	LATHROP ENGINEERING	1101 S WINCHESTER BL	CUPA Listings	Higher	409, 0.077, SSE
<a href="#">D25</a>	ADVANCED CHIROPRACTI	1101 S WINCHESTER BL	HIST UST, HAZNET, HWTS	Higher	409, 0.077, SSE
<a href="#">D26</a>	NORMAN CHIROPRACTIC	1101 S WINCHESTER BL	CUPA Listings	Higher	409, 0.077, SSE
<a href="#">D27</a>	PACIFIC BELL	1101 S WINCHESTER BL	SWEEPS UST	Higher	409, 0.077, SSE
<a href="#">D28</a>	BLIZE HEALTHCARE	1101 S WINCHESTER BL	CUPA Listings	Higher	409, 0.077, SSE
<a href="#">B29</a>	SJW-WILLIAMS RD STAT	381 WILLIAMS RD	CUPA Listings	Lower	467, 0.088, NNE
<a href="#">30</a>	7-ELEVEN INC. STORE	951 S WINCHESTER BL	CUPA Listings	Lower	528, 0.100, North
<a href="#">E31</a>	ROSS CHIROPRACTIC	1142 S WINCHESTER BL	CUPA Listings	Higher	740, 0.140, SSE
<a href="#">F32</a>	KALIPRASAD NAIDU	3033 WILLIAMS ROAD	RCRA NonGen / NLR	Lower	765, 0.145, NE
<a href="#">E33</a>	BETHEL CHURCH	1157 S WINCHESTER BL	LUST, HIST LUST, Cortese, HIST CORTESE, CERS	Higher	839, 0.159, South
<a href="#">F34</a>	GOLNESA MONAZAMFAR	3056 FRUITDALE AVE	RCRA NonGen / NLR	Lower	880, 0.167, NNE
<a href="#">F35</a>	GOLNESA MONAZAMFAR	3056 FRUITDALE AVE	RCRA NonGen / NLR	Lower	880, 0.167, NNE
<a href="#">G36</a>	AMY & ANURAG SIMGEKE	3050 GREENTREE WAY	RCRA NonGen / NLR	Higher	914, 0.173, SE
<a href="#">37</a>	THE RESERVE	897 S WINCHESTER BLV	CPS-SLIC, CERS	Lower	960, 0.182, North
<a href="#">G38</a>	GARY JOHNSON	3040 GREENTREE WAY	RCRA NonGen / NLR	Higher	991, 0.188, SE
<a href="#">39</a>	SANTANA PLACE APARTM	2955 NEET AVENUE	RCRA NonGen / NLR	Higher	1013, 0.192, East

MAPPED SITES SUMMARY

Target Property Address:  
 1065 SOUTH WINCHESTER BOULEVARD  
 SAN JOSE, CA 95117

Click on Map ID to see full detail.

MAP ID	SITE NAME	ADDRESS	DATABASE ACRONYMS	RELATIVE ELEVATION	DIST (ft. & mi.) DIRECTION
<a href="#">H40</a>	KARTIK RAMASAMY	1117 EDEN AVE	RCRA NonGen / NLR	Lower	1076, 0.204, WSW
<a href="#">H41</a>	PENNY PAN	1054 SAVANNAH DR.	RCRA NonGen / NLR	Lower	1197, 0.227, West
<a href="#">42</a>	ANIL GUNDURAO	890 OPAL DR	RCRA NonGen / NLR	Lower	1198, 0.227, NNW
<a href="#">I43</a>	AT&T MOBILITY	1201 S WINCHESTER BL	HAZMAT	Higher	1260, 0.239, South
<a href="#">I44</a>	AT&T MOBILITY LEXING	1203 S WINCHESTER BL	CUPA Listings	Higher	1260, 0.239, South
<a href="#">I45</a>	VERIZON WIRELESS: WI	1201 S WINCHESTER BL	CUPA Listings, HAZMAT	Higher	1260, 0.239, South
<a href="#">46</a>	3275 WILLIAMS ROAD	3275 WILLIAMS ROAD	US BROWNFIELDS	Lower	1385, 0.262, WNW
<a href="#">J47</a>	FERRIGNO PROPERTY	1299 WINCHESTER	HIST CORTESE	Higher	1944, 0.368, South
<a href="#">J48</a>	MOBIL SERVICE STAION	1299 S WINCHESTER BL	LUST, HIST LUST, HIST UST, Cortese, CERS	Higher	1996, 0.378, South
<a href="#">J49</a>	TEXACO	1298 S WINCHESTER BL	LUST, HIST LUST, Cortese, CERS	Higher	2046, 0.387, South
<a href="#">J50</a>	TEXACO	1298 WINCHESTER	HIST CORTESE	Higher	2123, 0.402, South
<a href="#">K51</a>	SHELL	1304 WINCHESTER	HIST CORTESE	Higher	2221, 0.421, South
<a href="#">K52</a>	CHEVRON	1301 WINCHESTER	HIST CORTESE	Higher	2236, 0.423, South
<a href="#">K53</a>	WEST PARK SHELL	1304 S WINCHESTER BL	LUST, HIST UST	Higher	2239, 0.424, South
<a href="#">K54</a>	SHELL	1304 S WINCHESTER BL	LUST, HIST LUST, Cortese, CERS	Higher	2239, 0.424, South
<a href="#">K55</a>	WINCHESTER/PAYNE CHE	1301 S WINCHESTER BL	LUST, HIST LUST, SWEEPS UST, HIST UST	Higher	2244, 0.425, South
<a href="#">K56</a>	CHEVRON #9-6027	1301 S WINCHESTER BL	LUST, CERS HAZ WASTE, CERS TANKS, Cortese, CUPA...	Higher	2244, 0.425, South
<a href="#">57</a>	INDIAN HEALTH CTR OF	3003 MOORPARK AVENUE	ENVIROSTOR	Lower	3174, 0.601, NNE
<a href="#">58</a>	TOWN & COUNTRY VILLA	2980 & 3030 STEVENS	RESPONSE, ENVIROSTOR, HIST Cal-Sites, DEED,...	Lower	4401, 0.834, North
<a href="#">59</a>	485 SOUTH MONROE	485 SOUTH MONROE STR	ENVIROSTOR, VCP, CIWQS	Lower	4533, 0.859, NNE



# EXECUTIVE SUMMARY

## TARGET PROPERTY SEARCH RESULTS

The target property was not listed in any of the databases searched by EDR.

## DATABASES WITH NO MAPPED SITES

No mapped sites were found in EDR's search of available ("reasonably ascertainable ") government records either on the target property or within the search radius around the target property for the following databases:

## STANDARD ENVIRONMENTAL RECORDS

### ***Federal NPL site list***

NPL..... National Priority List  
Proposed NPL..... Proposed National Priority List Sites  
NPL LIENS..... Federal Superfund Liens

### ***Federal Delisted NPL site list***

Delisted NPL..... National Priority List Deletions

### ***Federal CERCLIS list***

FEDERAL FACILITY..... Federal Facility Site Information listing  
SEMS..... Superfund Enterprise Management System

### ***Federal CERCLIS NFRAP site list***

SEMS-ARCHIVE..... Superfund Enterprise Management System Archive

### ***Federal RCRA CORRACTS facilities list***

CORRACTS..... Corrective Action Report

### ***Federal RCRA non-CORRACTS TSD facilities list***

RCRA-TSDF..... RCRA - Treatment, Storage and Disposal

### ***Federal RCRA generators list***

RCRA-SQG..... RCRA - Small Quantity Generators  
RCRA-VSQG..... RCRA - Very Small Quantity Generators (Formerly Conditionally Exempt Small Quantity Generators)

### ***Federal institutional controls / engineering controls registries***

LUCIS..... Land Use Control Information System  
US ENG CONTROLS..... Engineering Controls Sites List

## EXECUTIVE SUMMARY

US INST CONTROLS..... Institutional Controls Sites List

### **Federal ERNS list**

ERNS..... Emergency Response Notification System

### **State and tribal landfill and/or solid waste disposal site lists**

SWF/LF..... Solid Waste Information System

### **State and tribal leaking storage tank lists**

INDIAN LUST..... Leaking Underground Storage Tanks on Indian Land

### **State and tribal registered storage tank lists**

FEMA UST..... Underground Storage Tank Listing

AST..... Aboveground Petroleum Storage Tank Facilities

INDIAN UST..... Underground Storage Tanks on Indian Land

### **State and tribal voluntary cleanup sites**

VCP..... Voluntary Cleanup Program Properties

INDIAN VCP..... Voluntary Cleanup Priority Listing

### **State and tribal Brownfields sites**

BROWNFIELDS..... Considered Brownfields Sites Listing

### **ADDITIONAL ENVIRONMENTAL RECORDS**

#### **Local Lists of Landfill / Solid Waste Disposal Sites**

WMUDS/SWAT..... Waste Management Unit Database

SWRCY..... Recycler Database

HAULERS..... Registered Waste Tire Haulers Listing

INDIAN ODI..... Report on the Status of Open Dumps on Indian Lands

ODI..... Open Dump Inventory

DEBRIS REGION 9..... Torres Martinez Reservation Illegal Dump Site Locations

IHS OPEN DUMPS..... Open Dumps on Indian Land

#### **Local Lists of Hazardous waste / Contaminated Sites**

US HIST CDL..... Delisted National Clandestine Laboratory Register

SCH..... School Property Evaluation Program

CDL..... Clandestine Drug Labs

Toxic Pits..... Toxic Pits Cleanup Act Sites

US CDL..... National Clandestine Laboratory Register

PFAS..... PFAS Contamination Site Location Listing

#### **Local Lists of Registered Storage Tanks**

CA FID UST..... Facility Inventory Database

#### **Local Land Records**

LIENS..... Environmental Liens Listing

## EXECUTIVE SUMMARY

LIENS 2 ..... CERCLA Lien Information  
DEED ..... Deed Restriction Listing

### **Records of Emergency Release Reports**

HMIRS ..... Hazardous Materials Information Reporting System  
CHMIRS ..... California Hazardous Material Incident Report System  
LDS ..... Land Disposal Sites Listing  
MCS ..... Military Cleanup Sites Listing  
SPILLS 90 ..... SPILLS 90 data from FirstSearch

### **Other Ascertainable Records**

FUDS ..... Formerly Used Defense Sites  
DOD ..... Department of Defense Sites  
SCRD DRYCLEANERS ..... State Coalition for Remediation of Drycleaners Listing  
US FIN ASSUR ..... Financial Assurance Information  
EPA WATCH LIST ..... EPA WATCH LIST  
2020 COR ACTION ..... 2020 Corrective Action Program List  
TSCA ..... Toxic Substances Control Act  
TRIS ..... Toxic Chemical Release Inventory System  
SSTS ..... Section 7 Tracking Systems  
ROD ..... Records Of Decision  
RMP ..... Risk Management Plans  
RAATS ..... RCRA Administrative Action Tracking System  
PRP ..... Potentially Responsible Parties  
PADS ..... PCB Activity Database System  
ICIS ..... Integrated Compliance Information System  
FTTS ..... FIFRA/ TSCA Tracking System - FIFRA (Federal Insecticide, Fungicide, & Rodenticide Act)/TSCA (Toxic Substances Control Act)  
MLTS ..... Material Licensing Tracking System  
COAL ASH DOE ..... Steam-Electric Plant Operation Data  
COAL ASH EPA ..... Coal Combustion Residues Surface Impoundments List  
PCB TRANSFORMER ..... PCB Transformer Registration Database  
RADINFO ..... Radiation Information Database  
HIST FTTS ..... FIFRA/TSCA Tracking System Administrative Case Listing  
DOT OPS ..... Incident and Accident Data  
CONSENT ..... Superfund (CERCLA) Consent Decrees  
INDIAN RESERV ..... Indian Reservations  
FUSRAP ..... Formerly Utilized Sites Remedial Action Program  
UMTRA ..... Uranium Mill Tailings Sites  
LEAD SMELTERS ..... Lead Smelter Sites  
US AIRS ..... Aerometric Information Retrieval System Facility Subsystem  
US MINES ..... Mines Master Index File  
ABANDONED MINES ..... Abandoned Mines  
FINDS ..... Facility Index System/Facility Registry System  
ECHO ..... Enforcement & Compliance History Information  
DOCKET HWC ..... Hazardous Waste Compliance Docket Listing  
UXO ..... Unexploded Ordnance Sites  
FUELS PROGRAM ..... EPA Fuels Program Registered Listing  
CA BOND EXP. PLAN ..... Bond Expenditure Plan  
EMI ..... Emissions Inventory Data  
ENF ..... Enforcement Action Listing  
Financial Assurance ..... Financial Assurance Information Listing  
HAZNET ..... Facility and Manifest Data

## EXECUTIVE SUMMARY

ICE.....	ICE
HWP.....	EnviroStor Permitted Facilities Listing
HWT.....	Registered Hazardous Waste Transporter Database
MINES.....	Mines Site Location Listing
MWMP.....	Medical Waste Management Program Listing
NPDES.....	NPDES Permits Listing
PEST LIC.....	Pesticide Regulation Licenses Listing
PROC.....	Certified Processors Database
Notify 65.....	Proposition 65 Records
UIC.....	UIC Listing
UIC GEO.....	UIC GEO (GEOTRACKER)
WASTEWATER PITS.....	Oil Wastewater Pits Listing
WDS.....	Waste Discharge System
WIP.....	Well Investigation Program Case List
MILITARY PRIV SITES.....	MILITARY PRIV SITES (GEOTRACKER)
PROJECT.....	PROJECT (GEOTRACKER)
WDR.....	Waste Discharge Requirements Listing
CIWQS.....	California Integrated Water Quality System
CERS.....	CERS
NON-CASE INFO.....	NON-CASE INFO (GEOTRACKER)
OTHER OIL GAS.....	OTHER OIL & GAS (GEOTRACKER)
PROD WATER PONDS.....	PROD WATER PONDS (GEOTRACKER)
SAMPLING POINT.....	SAMPLING POINT (GEOTRACKER)
WELL STIM PROJ.....	Well Stimulation Project (GEOTRACKER)
MINES MRDS.....	Mineral Resources Data System
HWTS.....	Hazardous Waste Tracking System

### EDR HIGH RISK HISTORICAL RECORDS

#### ***EDR Exclusive Records***

EDR MGP..... EDR Proprietary Manufactured Gas Plants

### EDR RECOVERED GOVERNMENT ARCHIVES

#### ***Exclusive Recovered Govt. Archives***

RGA LF..... Recovered Government Archive Solid Waste Facilities List  
RGA LUST..... Recovered Government Archive Leaking Underground Storage Tank

### SURROUNDING SITES: SEARCH RESULTS

Surrounding sites were identified in the following databases.

Elevations have been determined from the USGS Digital Elevation Model and should be evaluated on a relative (not an absolute) basis. Relative elevation information between sites of close proximity should be field verified. Sites with an elevation equal to or higher than the target property have been differentiated below from sites with an elevation lower than the target property. Page numbers and map identification numbers refer to the EDR Radius Map report where detailed data on individual sites can be reviewed.

Sites listed in ***bold italics*** are in multiple databases.

Unmappable (orphan) sites are not considered in the foregoing analysis.

# EXECUTIVE SUMMARY

## STANDARD ENVIRONMENTAL RECORDS

### ***Federal RCRA generators list***

RCRA-LQG: RCRAInfo is EPA's comprehensive information system, providing access to data supporting the Resource Conservation and Recovery Act (RCRA) of 1976 and the Hazardous and Solid Waste Amendments (HSWA) of 1984. The database includes selective information on sites which generate, transport, store, treat and/or dispose of hazardous waste as defined by the Resource Conservation and Recovery Act (RCRA). Large quantity generators (LQGs) generate over 1,000 kilograms (kg) of hazardous waste, or over 1 kg of acutely hazardous waste per month.

A review of the RCRA-LQG list, as provided by EDR, and dated 12/14/2020 has revealed that there is 1 RCRA-LQG site within approximately 0.25 miles of the target property.

<u>Lower Elevation</u>	<u>Address</u>	<u>Direction / Distance</u>	<u>Map ID</u>	<u>Page</u>
SPARKLE CLNS EPA ID:: CAD981579618	3128 WILLIAM RD	NNW 0 - 1/8 (0.060 mi.)	C19	73

### ***State- and tribal - equivalent NPL***

RESPONSE: Identifies confirmed release sites where DTSC is involved in remediation, either in a lead or oversight capacity. These confirmed release sites are generally high-priority and high potential risk.

A review of the RESPONSE list, as provided by EDR, has revealed that there is 1 RESPONSE site within approximately 1 mile of the target property.

<u>Lower Elevation</u>	<u>Address</u>	<u>Direction / Distance</u>	<u>Map ID</u>	<u>Page</u>
<b>TOWN &amp; COUNTRY VILLA</b> Database: RESPONSE, Date of Government Version: 10/26/2020 Status: Certified / Operation & Maintenance Facility Id: 43590001	<b>2980 &amp; 3030 STEVENS</b>	<b>N 1/2 - 1 (0.834 mi.)</b>	<b>58</b>	<b>159</b>

### ***State- and tribal - equivalent CERCLIS***

ENVIROSTOR: The Department of Toxic Substances Control's (DTSC's) Site Mitigation and Brownfields Reuse Program's (SMBRP's) EnviroStor database identifies sites that have known contamination or sites for which there may be reasons to investigate further. The database includes the following site types: Federal Superfund sites (National Priorities List (NPL)); State Response, including Military Facilities and State Superfund; Voluntary Cleanup; and School sites. EnviroStor provides similar information to the information that was available in CalSites, and provides additional site information, including, but not limited to, identification of formerly-contaminated properties that have been released for reuse, properties where environmental deed restrictions have been recorded to prevent inappropriate land uses, and risk characterization information that is used to assess potential impacts to public health and the environment at contaminated sites.

A review of the ENVIROSTOR list, as provided by EDR, and dated 10/26/2020 has revealed that there are 3 ENVIROSTOR sites within approximately 1 mile of the target property.

## EXECUTIVE SUMMARY

<u>Lower Elevation</u>	<u>Address</u>	<u>Direction / Distance</u>	<u>Map ID</u>	<u>Page</u>
INDIAN HEALTH CTR OF Facility Id: 43800005 Status: No Action Required	3003 MOORPARK AVENUE	NNE 1/2 - 1 (0.601 mi.)	57	157
<b>TOWN &amp; COUNTRY VILLA</b> Facility Id: 43590001 Status: Certified / Operation & Maintenance	<b>2980 &amp; 3030 STEVENS</b>	<b>N 1/2 - 1 (0.834 mi.)</b>	<b>58</b>	<b>159</b>
<b>485 SOUTH MONROE</b> Facility Id: 60001465 Status: Certified	<b>485 SOUTH MONROE STR</b>	<b>NNE 1/2 - 1 (0.859 mi.)</b>	<b>59</b>	<b>201</b>

### **State and tribal leaking storage tank lists**

LUST: Leaking Underground Storage Tank (LUST) Sites included in GeoTracker. GeoTracker is the Water Boards data management system for sites that impact, or have the potential to impact, water quality in California, with emphasis on groundwater.

A review of the LUST list, as provided by EDR, has revealed that there are 11 LUST sites within approximately 0.5 miles of the target property.

<u>Equal/Higher Elevation</u>	<u>Address</u>	<u>Direction / Distance</u>	<u>Map ID</u>	<u>Page</u>
<b>BETHEL CHURCH</b> Database: LUST REG 2, Date of Government Version: 09/30/2004 Database: LUST SANTA CLARA, Date of Government Version: 03/03/2014 Database: LUST, Date of Government Version: 03/08/2021 Status: Completed - Case Closed Date Closed: 06/24/1993 Global Id: T0608587623 Facility Status: Case Closed SCVWD ID: 07S1W22R01F date9: 6/24/1993	<b>1157 S WINCHESTER BL</b>	<b>S 1/8 - 1/4 (0.159 mi.)</b>	<b>E33</b>	<b>89</b>
<b>MOBIL SERVICE STAIION</b> Database: LUST REG 2, Date of Government Version: 09/30/2004 Database: LUST SANTA CLARA, Date of Government Version: 03/03/2014 Database: LUST, Date of Government Version: 03/08/2021 Status: Completed - Case Closed Date Closed: 10/23/1995 Global Id: T0608500611 Facility Status: Case Closed SCVWD ID: 07S1W27A03F date9: 10/23/1995	<b>1299 S WINCHESTER BL</b>	<b>S 1/4 - 1/2 (0.378 mi.)</b>	<b>J48</b>	<b>117</b>
<b>TEXACO</b> Database: LUST REG 2, Date of Government Version: 09/30/2004 Database: LUST SANTA CLARA, Date of Government Version: 03/03/2014 Database: LUST, Date of Government Version: 03/08/2021 Status: Completed - Case Closed Date Closed: 06/27/1996 Global Id: T0608501739 Facility Status: Case Closed SCVWD ID: 07S1W27A04F	<b>1298 S WINCHESTER BL</b>	<b>S 1/4 - 1/2 (0.387 mi.)</b>	<b>J49</b>	<b>121</b>

## EXECUTIVE SUMMARY

date9: 6/27/1996				
<b>WEST PARK SHELL</b>	<b>1304 S WINCHESTER BL</b>	<b>S 1/4 - 1/2 (0.424 mi.)</b>	<b>K53</b>	<b>125</b>
Database: LUST SANTA CLARA, Date of Government Version: 03/03/2014				
Date Closed: 10/13/1994				
SCVWD ID: 07S1W27A01F				
<b>SHELL</b>	<b>1304 S WINCHESTER BL</b>	<b>S 1/4 - 1/2 (0.424 mi.)</b>	<b>K54</b>	<b>126</b>
Database: LUST REG 2, Date of Government Version: 09/30/2004				
Database: LUST, Date of Government Version: 03/08/2021				
Status: Completed - Case Closed				
Global Id: T0608501253				
Facility Status: Case Closed				
date9: 10/13/1994				
<b>WINCHESTER/PAYNE CHE</b>	<b>1301 S WINCHESTER BL</b>	<b>S 1/4 - 1/2 (0.425 mi.)</b>	<b>K55</b>	<b>129</b>
Database: LUST REG 2, Date of Government Version: 09/30/2004				
Facility Status: Case Closed				
date9: 11/7/2001				
date9: 12/22/1998				
<b>CHEVRON #9-6027</b>	<b>1301 S WINCHESTER BL</b>	<b>S 1/4 - 1/2 (0.425 mi.)</b>	<b>K56</b>	<b>133</b>
Database: LUST SANTA CLARA, Date of Government Version: 03/03/2014				
Database: LUST, Date of Government Version: 03/08/2021				
Status: Completed - Case Closed				
Date Closed: 11/07/2001				
Date Closed: 12/22/1998				
Global Id: T0608501844				
Global Id: T10000009376				
Global Id: T0608511611				
SCVWD ID: 07S1W27A06F				
SCVWD ID: 07S1W27A05F				
<b>Lower Elevation</b>	<b>Address</b>	<b>Direction / Distance</b>	<b>Map ID</b>	<b>Page</b>
<b>SHELL</b>	<b>1025 WINCHESTER BLVD</b>	<b>NNE 0 - 1/8 (0.040 mi.)</b>	<b>B5</b>	<b>13</b>
Database: LUST REG 2, Date of Government Version: 09/30/2004				
Facility Status: Case Closed				
date9: 1/17/1992				
<b>SHELL</b>	<b>1025 WINCHESTER</b>	<b>NNE 0 - 1/8 (0.040 mi.)</b>	<b>B6</b>	<b>17</b>
Database: LUST SANTA CLARA, Date of Government Version: 03/03/2014				
Database: LUST, Date of Government Version: 03/08/2021				
Status: Completed - Case Closed				
Date Closed: 01/17/1992				
Global Id: T0608501240				
Global Id: T0608502311				
SCVWD ID: 07S1W22J01F				
<b>WINCHESTER SHELL</b>	<b>1025 S WINCHESTER BL</b>	<b>N 0 - 1/8 (0.049 mi.)</b>	<b>B11</b>	<b>32</b>
Database: LUST SANTA CLARA, Date of Government Version: 03/03/2014				
SCVWD ID: 07S1W22J02F				
<b>SHELL</b>	<b>1025 S WINCHESTER BL</b>	<b>N 0 - 1/8 (0.049 mi.)</b>	<b>B14</b>	<b>65</b>
Database: LUST REG 2, Date of Government Version: 09/30/2004				
Facility Status: Remedial action (cleanup) Underway				



## EXECUTIVE SUMMARY

CPS-SLIC: Cleanup Program Sites (CPS; also known as Site Cleanups [SC] and formerly known as Spills, Leaks, Investigations, and Cleanups [SLIC] sites) included in GeoTracker. GeoTracker is the Water Boards data management system for sites that impact, or have the potential to impact, water quality in California, with emphasis on groundwater.

A review of the CPS-SLIC list, as provided by EDR, has revealed that there is 1 CPS-SLIC site within approximately 0.5 miles of the target property.

<u>Lower Elevation</u>	<u>Address</u>	<u>Direction / Distance</u>	<u>Map ID</u>	<u>Page</u>
<b>THE RESERVE</b> Database: CPS-SLIC, Date of Government Version: 03/08/2021 Facility Status: Completed - Case Closed Global Id: T10000010251	<b>897 S WINCHESTER BLV</b>	<b>N 1/8 - 1/4 (0.182 mi.)</b>	<b>37</b>	<b>100</b>

HIST LUST: A listing of open and closed leaking underground storage tanks. This listing is no longer updated by the county. Leaking underground storage tanks are now handled by the Department of Environmental Health.

A review of the HIST LUST list, as provided by EDR, and dated 03/29/2005 has revealed that there are 7 HIST LUST sites within approximately 0.5 miles of the target property.

<u>Equal/Higher Elevation</u>	<u>Address</u>	<u>Direction / Distance</u>	<u>Map ID</u>	<u>Page</u>
<b>BETHEL CHURCH</b> SCVWD ID: 07S1W22R01	<b>1157 S WINCHESTER BL</b>	<b>S 1/8 - 1/4 (0.159 mi.)</b>	<b>E33</b>	<b>89</b>
<b>MOBIL SERVICE STAION</b> SCVWD ID: 07S1W27A03	<b>1299 S WINCHESTER BL</b>	<b>S 1/4 - 1/2 (0.378 mi.)</b>	<b>J48</b>	<b>117</b>
<b>TEXACO</b> SCVWD ID: 07S1W27A04	<b>1298 S WINCHESTER BL</b>	<b>S 1/4 - 1/2 (0.387 mi.)</b>	<b>J49</b>	<b>121</b>
<b>SHELL</b> SCVWD ID: 07S1W27A01	<b>1304 S WINCHESTER BL</b>	<b>S 1/4 - 1/2 (0.424 mi.)</b>	<b>K54</b>	<b>126</b>
<b>WINCHESTER/PAYNE CHE</b> SCVWD ID: 07S1W27A05 SCVWD ID: 07S1W27A06	<b>1301 S WINCHESTER BL</b>	<b>S 1/4 - 1/2 (0.425 mi.)</b>	<b>K55</b>	<b>129</b>

<u>Lower Elevation</u>	<u>Address</u>	<u>Direction / Distance</u>	<u>Map ID</u>	<u>Page</u>
<b>SHELL</b> SCVWD ID: 07S1W22J01	<b>1025 WINCHESTER BLVD</b>	<b>NNE 0 - 1/8 (0.040 mi.)</b>	<b>B5</b>	<b>13</b>
<b>SHELL</b> SCVWD ID: 07S1W22J02	<b>1025 S WINCHESTER BL</b>	<b>N 0 - 1/8 (0.049 mi.)</b>	<b>B14</b>	<b>65</b>

### **State and tribal registered storage tank lists**

UST: The Underground Storage Tank database contains registered USTs. USTs are regulated under Subtitle I of the Resource Conservation and Recovery Act (RCRA). The data come from the State Water Resources Control Board's Hazardous Substance Storage Container Database.

A review of the UST list, as provided by EDR, has revealed that there is 1 UST site within

## EXECUTIVE SUMMARY

approximately 0.25 miles of the target property.

<u>Lower Elevation</u>	<u>Address</u>	<u>Direction / Distance</u>	<u>Map ID</u>	<u>Page</u>
WINCHESTER SHELL Database: UST, Date of Government Version: 03/08/2021 Facility Id: 43-060-400629 Facility Id: FA0268309	1025 S WINCHESTER BL	N 0 - 1/8 (0.049 mi.)	B9	31

### ADDITIONAL ENVIRONMENTAL RECORDS

#### **Local Brownfield lists**

US BROWNFIELDS: The EPA's listing of Brownfields properties from the Cleanups in My Community program, which provides information on Brownfields properties for which information is reported back to EPA, as well as areas served by Brownfields grant programs.

A review of the US BROWNFIELDS list, as provided by EDR, and dated 12/11/2020 has revealed that there is 1 US BROWNFIELDS site within approximately 0.5 miles of the target property.

<u>Lower Elevation</u>	<u>Address</u>	<u>Direction / Distance</u>	<u>Map ID</u>	<u>Page</u>
3275 WILLIAMS ROAD Cleanup Completion Date: - ACRES property ID: 103261	3275 WILLIAMS ROAD	WNW 1/4 - 1/2 (0.262 mi.)	46	114

#### **Local Lists of Hazardous waste / Contaminated Sites**

HIST Cal-Sites: Formerly known as ASPIS, this database contains both known and potential hazardous substance sites. The source is the California Department of Toxic Substance Control. No longer updated by the state agency. It has been replaced by ENVIROSTOR.

A review of the HIST Cal-Sites list, as provided by EDR, and dated 08/08/2005 has revealed that there is 1 HIST Cal-Sites site within approximately 1 mile of the target property.

<u>Lower Elevation</u>	<u>Address</u>	<u>Direction / Distance</u>	<u>Map ID</u>	<u>Page</u>
<b>TOWN &amp; COUNTRY VILLA</b>	<b>2980 &amp; 3030 STEVENS</b>	<b>N 1/2 - 1 (0.834 mi.)</b>	<b>58</b>	<b>159</b>

CERS HAZ WASTE: List of sites in the California Environmental Protection Agency (CalEPA) Regulated Site Portal which fall under the Hazardous Chemical Management, Hazardous Waste Onsite Treatment, Household Hazardous Waste Collection, Hazardous Waste Generator, and RCRA LQ HW Generator programs.

A review of the CERS HAZ WASTE list, as provided by EDR, and dated 10/19/2020 has revealed that there are 2 CERS HAZ WASTE sites within approximately 0.25 miles of the target property.

<u>Lower Elevation</u>	<u>Address</u>	<u>Direction / Distance</u>	<u>Map ID</u>	<u>Page</u>
<b>WINCHESTER SHELL</b>	<b>1025 S WINCHESTER BL</b>	<b>N 0 - 1/8 (0.049 mi.)</b>	<b>B11</b>	<b>32</b>
<b>SPARKLE CLEANERS INC</b>	<b>3128 WILLIAMS RD</b>	<b>NNW 0 - 1/8 (0.060 mi.)</b>	<b>C18</b>	<b>67</b>

## EXECUTIVE SUMMARY

### **Local Lists of Registered Storage Tanks**

SWEEPS UST: Statewide Environmental Evaluation and Planning System. This underground storage tank listing was updated and maintained by a company contacted by the SWRCB in the early 1990's. The listing is no longer updated or maintained. The local agency is the contact for more information on a site on the SWEEPS list.

A review of the SWEEPS UST list, as provided by EDR, and dated 06/01/1994 has revealed that there are 2 SWEEPS UST sites within approximately 0.25 miles of the target property.

<u>Equal/Higher Elevation</u>	<u>Address</u>	<u>Direction / Distance</u>	<u>Map ID</u>	<u>Page</u>
PACIFIC BELL Status: A Tank Status: A Comp Number: 402648	1101 S WINCHESTER BL	SSE 0 - 1/8 (0.077 mi.)	D27	85

<u>Lower Elevation</u>	<u>Address</u>	<u>Direction / Distance</u>	<u>Map ID</u>	<u>Page</u>
<b>WINCHESTER SHELL</b> Status: A Tank Status: A Comp Number: 400629	<b>1025 S WINCHESTER BL</b>	<b>N 0 - 1/8 (0.049 mi.)</b>	<b>B11</b>	<b>32</b>

HIST UST: Historical UST Registered Database.

A review of the HIST UST list, as provided by EDR, and dated 10/15/1990 has revealed that there are 3 HIST UST sites within approximately 0.25 miles of the target property.

<u>Equal/Higher Elevation</u>	<u>Address</u>	<u>Direction / Distance</u>	<u>Map ID</u>	<u>Page</u>
<b>PACIFIC BELL</b> Facility Id: 00000016337	<b>1101 SOUTH WINCHESTE</b>	<b>SSE 0 - 1/8 (0.077 mi.)</b>	<b>D23</b>	<b>77</b>
<b>ADVANCED CHIROPRACTI</b>	<b>1101 S WINCHESTER BL</b>	<b>SSE 0 - 1/8 (0.077 mi.)</b>	<b>D25</b>	<b>82</b>
<u>Lower Elevation</u>	<u>Address</u>	<u>Direction / Distance</u>	<u>Map ID</u>	<u>Page</u>
<b>WINCHESTER SHELL</b> Facility Id: 00000051332	<b>1025 S WINCHESTER BL</b>	<b>N 0 - 1/8 (0.049 mi.)</b>	<b>B11</b>	<b>32</b>

CERS TANKS: List of sites in the California Environmental Protection Agency (CalEPA) Regulated Site Portal which fall under the Aboveground Petroleum Storage and Underground Storage Tank regulatory programs.

A review of the CERS TANKS list, as provided by EDR, and dated 10/19/2020 has revealed that there is 1 CERS TANKS site within approximately 0.25 miles of the target property.

<u>Lower Elevation</u>	<u>Address</u>	<u>Direction / Distance</u>	<u>Map ID</u>	<u>Page</u>
<b>WINCHESTER SHELL</b>	<b>1025 S WINCHESTER BL</b>	<b>N 0 - 1/8 (0.049 mi.)</b>	<b>B11</b>	<b>32</b>

## EXECUTIVE SUMMARY

### ***Other Ascertainable Records***

RCRA NonGen / NLR: RCRAInfo is EPA's comprehensive information system, providing access to data supporting the Resource Conservation and Recovery Act (RCRA) of 1976 and the Hazardous and Solid Waste Amendments (HSWA) of 1984. The database includes selective information on sites which generate, transport, store, treat and/or dispose of hazardous waste as defined by the Resource Conservation and Recovery Act (RCRA). Non-Generators do not presently generate hazardous waste.

A review of the RCRA NonGen / NLR list, as provided by EDR, and dated 12/14/2020 has revealed that there are 12 RCRA NonGen / NLR sites within approximately 0.25 miles of the target property.

<u>Equal/Higher Elevation</u>	<u>Address</u>	<u>Direction / Distance</u>	<u>Map ID</u>	<u>Page</u>
RAINTREE APARTMENTS EPA ID:: CAC003047629	1060 S WINCHESTER BL	ESE 0 - 1/8 (0.028 mi.)	A3	10
<b><i>PACIFIC BELL</i></b> EPA ID:: CAT080020019	<b><i>1101 SOUTH WINCHESTE</i></b>	<b><i>SSE 0 - 1/8 (0.077 mi.)</i></b>	<b><i>D23</i></b>	<b><i>77</i></b>
AMY & ANURAG SIMGEKE EPA ID:: CAC003012685	3050 GREENTREE WAY	SE 1/8 - 1/4 (0.173 mi.)	G36	97
GARY JOHNSON EPA ID:: CAC002992136	3040 GREENTREE WAY	SE 1/8 - 1/4 (0.188 mi.)	G38	100
SANTANA PLACE APARTM EPA ID:: CAC002967850	2955 NEET AVENUE	E 1/8 - 1/4 (0.192 mi.)	39	103

<u>Lower Elevation</u>	<u>Address</u>	<u>Direction / Distance</u>	<u>Map ID</u>	<u>Page</u>
SERVICE STATION - SA EPA ID:: CAD983594748	1025 S WINCHESTER	N 0 - 1/8 (0.049 mi.)	B8	27
KALIPRASAD NAIDU EPA ID:: CAC002988344	3033 WILLIAMS ROAD	NE 1/8 - 1/4 (0.145 mi.)	F32	87
GOLNESA MONAZAMFAR EPA ID:: CAC003009803	3056 FRUITDALE AVE	NNE 1/8 - 1/4 (0.167 mi.)	F34	92
GOLNESA MONAZAMFAR EPA ID:: CAC003010141	3056 FRUITDALE AVE	NNE 1/8 - 1/4 (0.167 mi.)	F35	95
KARTIK RAMASAMY EPA ID:: CAC003039484	1117 EDEN AVE	WSW 1/8 - 1/4 (0.204 mi.)	H40	105
PENNY PAN EPA ID:: CAC002990010	1054 SAVANNAH DR.	W 1/8 - 1/4 (0.227 mi.)	H41	108
ANIL GUNDURAO EPA ID:: CAC003036063	890 OPAL DR	NNW 1/8 - 1/4 (0.227 mi.)	42	110

Cortese: The sites for the list are designated by the State Water Resource Control Board (LUST), the Integrated Waste Board (SWF/LS), and the Department of Toxic Substances Control (Cal-Sites).

A review of the Cortese list, as provided by EDR, and dated 12/17/2020 has revealed that there are 7 Cortese sites within approximately 0.5 miles of the target property.

<u>Equal/Higher Elevation</u>	<u>Address</u>	<u>Direction / Distance</u>	<u>Map ID</u>	<u>Page</u>
<b><i>BETHEL CHURCH</i></b>	<b><i>1157 S WINCHESTER BL</i></b>	<b><i>S 1/8 - 1/4 (0.159 mi.)</i></b>	<b><i>E33</i></b>	<b><i>89</i></b>

## EXECUTIVE SUMMARY

Cleanup Status: COMPLETED - CASE CLOSED

<b>MOBIL SERVICE STATION</b>	<b>1299 S WINCHESTER BL</b>	<b>S 1/4 - 1/2 (0.378 mi.)</b>	<b>J48</b>	<b>117</b>
Cleanup Status: COMPLETED - CASE CLOSED				
<b>TEXACO</b>	<b>1298 S WINCHESTER BL</b>	<b>S 1/4 - 1/2 (0.387 mi.)</b>	<b>J49</b>	<b>121</b>
Cleanup Status: COMPLETED - CASE CLOSED				
<b>SHELL</b>	<b>1304 S WINCHESTER BL</b>	<b>S 1/4 - 1/2 (0.424 mi.)</b>	<b>K54</b>	<b>126</b>
Cleanup Status: COMPLETED - CASE CLOSED				
<b>CHEVRON #9-6027</b>	<b>1301 S WINCHESTER BL</b>	<b>S 1/4 - 1/2 (0.425 mi.)</b>	<b>K56</b>	<b>133</b>
Cleanup Status: COMPLETED - CASE CLOSED				

<u>Lower Elevation</u>	<u>Address</u>	<u>Direction / Distance</u>	<u>Map ID</u>	<u>Page</u>
<b>SHELL</b>	<b>1025 WINCHESTER BLVD</b>	<b>NNE 0 - 1/8 (0.040 mi.)</b>	<b>B5</b>	<b>13</b>
Cleanup Status: COMPLETED - CASE CLOSED				
<b>SHELL</b>	<b>1025 WINCHESTER</b>	<b>NNE 0 - 1/8 (0.040 mi.)</b>	<b>B6</b>	<b>17</b>
Cleanup Status: COMPLETED - CASE CLOSED				

CUPA Listings: A listing of sites included in the county's Certified Unified Program Agency database. California's Secretary for Environmental Protection established the unified hazardous materials and hazardous waste regulatory program as required by chapter 6.11 of the California Health and Safety Code. The Unified Program consolidates the administration, permits, inspections, and enforcement activities.

A review of the CUPA Listings list, as provided by EDR, has revealed that there are 18 CUPA Listings sites within approximately 0.25 miles of the target property.

<u>Equal/Higher Elevation</u>	<u>Address</u>	<u>Direction / Distance</u>	<u>Map ID</u>	<u>Page</u>
<b>RAINTREE APARTMENTS</b>	<b>1058 S WINCHESTER BL</b>	<b>ESE 0 - 1/8 (0.025 mi.)</b>	<b>A2</b>	<b>9</b>
Database: CUPA SANTA CLARA, Date of Government Version: 11/20/2020				
<b>AT&amp;T CALIFORNIA - N4</b>	<b>1034 S WINCHESTER BL</b>	<b>ESE 0 - 1/8 (0.028 mi.)</b>	<b>A4</b>	<b>12</b>
Database: CUPA SANTA CLARA, Date of Government Version: 11/20/2020				
<b>PRESTO PRESS</b>	<b>1030 S WINCHESTER BL</b>	<b>ENE 0 - 1/8 (0.041 mi.)</b>	<b>A7</b>	<b>27</b>
Database: CUPA SANTA CLARA, Date of Government Version: 11/20/2020				
<b>LATHROP ENGINEERING</b>	<b>1101 S WINCHESTER BL</b>	<b>SSE 0 - 1/8 (0.077 mi.)</b>	<b>D24</b>	<b>82</b>
Database: CUPA SANTA CLARA, Date of Government Version: 11/20/2020				
<b>NORMAN CHIROPRACTIC</b>	<b>1101 S WINCHESTER BL</b>	<b>SSE 0 - 1/8 (0.077 mi.)</b>	<b>D26</b>	<b>85</b>
Database: CUPA SANTA CLARA, Date of Government Version: 11/20/2020				
<b>BLIZE HEALTHCARE</b>	<b>1101 S WINCHESTER BL</b>	<b>SSE 0 - 1/8 (0.077 mi.)</b>	<b>D28</b>	<b>85</b>
Database: CUPA SANTA CLARA, Date of Government Version: 11/20/2020				
<b>ROSS CHIROPRACTIC</b>	<b>1142 S WINCHESTER BL</b>	<b>SSE 1/8 - 1/4 (0.140 mi.)</b>	<b>E31</b>	<b>86</b>
Database: CUPA SANTA CLARA, Date of Government Version: 11/20/2020				
<b>AT&amp;T MOBILITY LEXING</b>	<b>1203 S WINCHESTER BL</b>	<b>S 1/8 - 1/4 (0.239 mi.)</b>	<b>I44</b>	<b>113</b>
Database: CUPA SANTA CLARA, Date of Government Version: 11/20/2020				
<b>VERIZON WIRELESS: WI</b>	<b>1201 S WINCHESTER BL</b>	<b>S 1/8 - 1/4 (0.239 mi.)</b>	<b>I45</b>	<b>114</b>
Database: CUPA SANTA CLARA, Date of Government Version: 11/20/2020				

<u>Lower Elevation</u>	<u>Address</u>	<u>Direction / Distance</u>	<u>Map ID</u>	<u>Page</u>
<b>WINCHESTER GAS &amp; QUA</b>	<b>1025 S WINCHESTER BL</b>	<b>N 0 - 1/8 (0.049 mi.)</b>	<b>B10</b>	<b>32</b>
Database: CUPA SANTA CLARA, Date of Government Version: 11/20/2020				

## EXECUTIVE SUMMARY

<u>Lower Elevation</u>	<u>Address</u>	<u>Direction / Distance</u>	<u>Map ID</u>	<u>Page</u>
<b>WINCHESTER SHELL</b> Database: CUPA SANTA CLARA, Date of Government Version: 11/20/2020	<b>1025 S WINCHESTER BL</b>	<b>N 0 - 1/8 (0.049 mi.)</b>	<b>B11</b>	<b>32</b>
WINCHESTER SHELL SVC Database: CUPA SANTA CLARA, Date of Government Version: 11/20/2020	1025 S WINCHESTER BL	N 0 - 1/8 (0.049 mi.)	B12	64
SHELL STATION #13598 Database: CUPA SANTA CLARA, Date of Government Version: 11/20/2020	1025 S WINCHESTER BL	N 0 - 1/8 (0.049 mi.)	B15	65
<b>SPARKLE CLEANERS INC</b> Database: CUPA SANTA CLARA, Date of Government Version: 11/20/2020	<b>3128 WILLIAMS RD</b>	<b>NNW 0 - 1/8 (0.060 mi.)</b>	<b>C18</b>	<b>67</b>
SPRINT PCS-SF33XC562 Database: CUPA SANTA CLARA, Date of Government Version: 11/20/2020	3120 WILLIAMS RD	NNW 0 - 1/8 (0.060 mi.)	C20	76
CALIFORNIA BACK SPEC Database: CUPA SANTA CLARA, Date of Government Version: 11/20/2020	1020 S WINCHESTER BL	NE 0 - 1/8 (0.070 mi.)	B22	76
SJW-WILLIAMS RD STAT Database: CUPA SANTA CLARA, Date of Government Version: 11/20/2020	381 WILLIAMS RD	NNE 0 - 1/8 (0.088 mi.)	B29	86
7-ELEVEN INC. STORE Database: CUPA SANTA CLARA, Date of Government Version: 11/20/2020	951 S WINCHESTER BL	N 0 - 1/8 (0.100 mi.)	30	86

DRYCLEANERS: A list of drycleaner related facilities that have EPA ID numbers. These are facilities with certain SIC codes: power laundries, family and commercial; garment pressing and cleaners' agents; linen supply; coin-operated laundries and cleaning; drycleaning plants except rugs; carpet and upholster cleaning; industrial launderers; laundry and garment services.

A review of the DRYCLEANERS list, as provided by EDR, has revealed that there is 1 DRYCLEANERS site within approximately 0.25 miles of the target property.

<u>Lower Elevation</u>	<u>Address</u>	<u>Direction / Distance</u>	<u>Map ID</u>	<u>Page</u>
<b>SPARKLE CLEANERS INC</b> Database: DRYCLEANERS, Date of Government Version: 11/23/2020 EPA Id: CAD981579618	<b>3128 WILLIAMS RD</b>	<b>NNW 0 - 1/8 (0.060 mi.)</b>	<b>C18</b>	<b>67</b>

HIST CORTESE: The sites for the list are designated by the State Water Resource Control Board [LUST], the Integrated Waste Board [SWF/LS], and the Department of Toxic Substances Control [CALSTITES]. This listing is no longer updated by the state agency.

A review of the HIST CORTESE list, as provided by EDR, and dated 04/01/2001 has revealed that there are 6 HIST CORTESE sites within approximately 0.5 miles of the target property.

<u>Equal/Higher Elevation</u>	<u>Address</u>	<u>Direction / Distance</u>	<u>Map ID</u>	<u>Page</u>
<b>BETHEL CHURCH</b> Reg Id: 43-0176	<b>1157 S WINCHESTER BL</b>	<b>S 1/8 - 1/4 (0.159 mi.)</b>	<b>E33</b>	<b>89</b>
FERRIGNO PROPERTY Reg Id: 43-0574	1299 WINCHESTER	S 1/4 - 1/2 (0.368 mi.)	J47	117
TEXACO Reg Id: 43-1811	1298 WINCHESTER	S 1/4 - 1/2 (0.402 mi.)	J50	124
SHELL	1304 WINCHESTER	S 1/4 - 1/2 (0.421 mi.)	K51	124

## EXECUTIVE SUMMARY

Reg Id: 43-1275  
 CHEVRON 1301 WINCHESTER S 1/4 - 1/2 (0.423 mi.) K52 125  
 Reg Id: 43-2002

<u>Lower Elevation</u>	<u>Address</u>	<u>Direction / Distance</u>	<u>Map ID</u>	<u>Page</u>
<b>SHELL</b> Reg Id: 43-1262	<b>1025 WINCHESTER</b>	<b>NNE 0 - 1/8 (0.040 mi.)</b>	<b>B6</b>	<b>17</b>

HAZMAT: San Jose Hazmat Facilities.

A review of the HAZMAT list, as provided by EDR, has revealed that there are 6 HAZMAT sites within approximately 0.25 miles of the target property.

<u>Equal/Higher Elevation</u>	<u>Address</u>	<u>Direction / Distance</u>	<u>Map ID</u>	<u>Page</u>
RAINTREE APARTMENT H Database: SAN JOSE HAZMAT, Date of Government Version: 11/03/2020 File Num: 603759	1058 S WINCHESTER BL	ESE 0 - 1/8 (0.025 mi.)	A1	9
AT&T MOBILITY Database: SAN JOSE HAZMAT, Date of Government Version: 11/03/2020 File Num: 412090	1201 S WINCHESTER BL	S 1/8 - 1/4 (0.239 mi.)	I43	113
<b>VERIZON WIRELESS: WI</b> Database: SAN JOSE HAZMAT, Date of Government Version: 11/03/2020 File Num: 411297 File Num: 600359 File Num: 411731	<b>1201 S WINCHESTER BL</b>	<b>S 1/8 - 1/4 (0.239 mi.)</b>	<b>I45</b>	<b>114</b>

<u>Lower Elevation</u>	<u>Address</u>	<u>Direction / Distance</u>	<u>Map ID</u>	<u>Page</u>
<b>WINCHESTER SHELL</b> Database: SAN JOSE HAZMAT, Date of Government Version: 11/03/2020 File Num: 601462 File Num: 400629	<b>1025 S WINCHESTER BL</b>	<b>N 0 - 1/8 (0.049 mi.)</b>	<b>B11</b>	<b>32</b>
SPRINT SF33XC562 Database: SAN JOSE HAZMAT, Date of Government Version: 11/03/2020 File Num: 411961	3120 WILLIAMS RD CEL	NNW 0 - 1/8 (0.060 mi.)	C17	67
<b>SPARKLE CLEANERS INC</b> Database: SAN JOSE HAZMAT, Date of Government Version: 11/03/2020 File Num: 405990	<b>3128 WILLIAMS RD</b>	<b>NNW 0 - 1/8 (0.060 mi.)</b>	<b>C18</b>	<b>67</b>

### EDR HIGH RISK HISTORICAL RECORDS

#### **EDR Exclusive Records**

EDR Hist Auto: EDR has searched selected national collections of business directories and has collected listings of potential gas station/filling station/service station sites that were available to EDR



## EXECUTIVE SUMMARY

researchers. EDR's review was limited to those categories of sources that might, in EDR's opinion, include gas station/filling station/service station establishments. The categories reviewed included, but were not limited to gas, gas station, gasoline station, filling station, auto, automobile repair, auto service station, service station, etc. This database falls within a category of information EDR classifies as "High Risk Historical Records", or HRHR. EDR's HRHR effort presents unique and sometimes proprietary data about past sites and operations that typically create environmental concerns, but may not show up in current government records searches.

A review of the EDR Hist Auto list, as provided by EDR, has revealed that there is 1 EDR Hist Auto site within approximately 0.125 miles of the target property.

<u>Lower Elevation</u>	<u>Address</u>	<u>Direction / Distance</u>	<u>Map ID</u>	<u>Page</u>
CROW S SAM SHELL OIL	1025 S WINCHESTER BL	N 0 - 1/8 (0.049 mi.)	B13	64

EDR Hist Cleaner: EDR has searched selected national collections of business directories and has collected listings of potential dry cleaner sites that were available to EDR researchers. EDR's review was limited to those categories of sources that might, in EDR's opinion, include dry cleaning establishments. The categories reviewed included, but were not limited to dry cleaners, cleaners, laundry, laundromat, cleaning/laundry, wash & dry etc. This database falls within a category of information EDR classifies as "High Risk Historical Records", or HRHR. EDR's HRHR effort presents unique and sometimes proprietary data about past sites and operations that typically create environmental concerns, but may not show up in current government records searches.

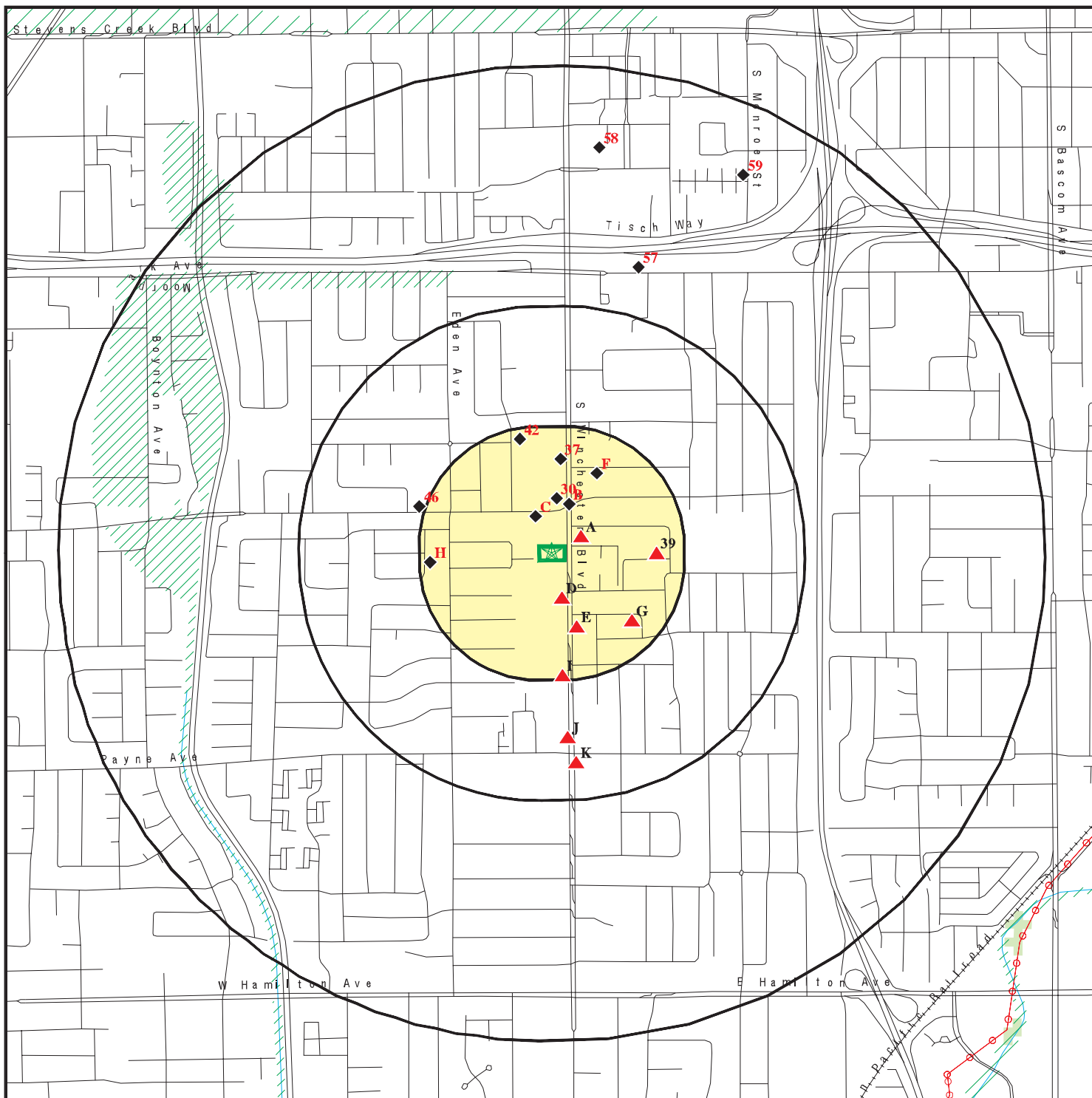
A review of the EDR Hist Cleaner list, as provided by EDR, has revealed that there are 2 EDR Hist Cleaner sites within approximately 0.125 miles of the target property.

<u>Lower Elevation</u>	<u>Address</u>	<u>Direction / Distance</u>	<u>Map ID</u>	<u>Page</u>
SPARKLE CLEAN CLEAN	3128 WILLIAMS RD	NNW 0 - 1/8 (0.060 mi.)	C16	66
SPARKLE CLEAN WASH-D	3126 WILLIAMS RD	NNW 0 - 1/8 (0.063 mi.)	C21	76

## EXECUTIVE SUMMARY

There were no unmapped sites in this report.

# OVERVIEW MAP - 6437848.2S



Target Property

Sites at elevations higher than or equal to the target property

Sites at elevations lower than the target property

Manufactured Gas Plants

National Priority List Sites

Dept. Defense Sites

Indian Reservations BIA

Power transmission lines

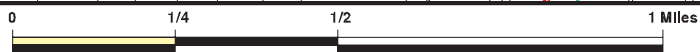
Special Flood Hazard Area (1%)

0.2% Annual Chance Flood Hazard

National Wetland Inventory

State Wetlands

Areas of Concern

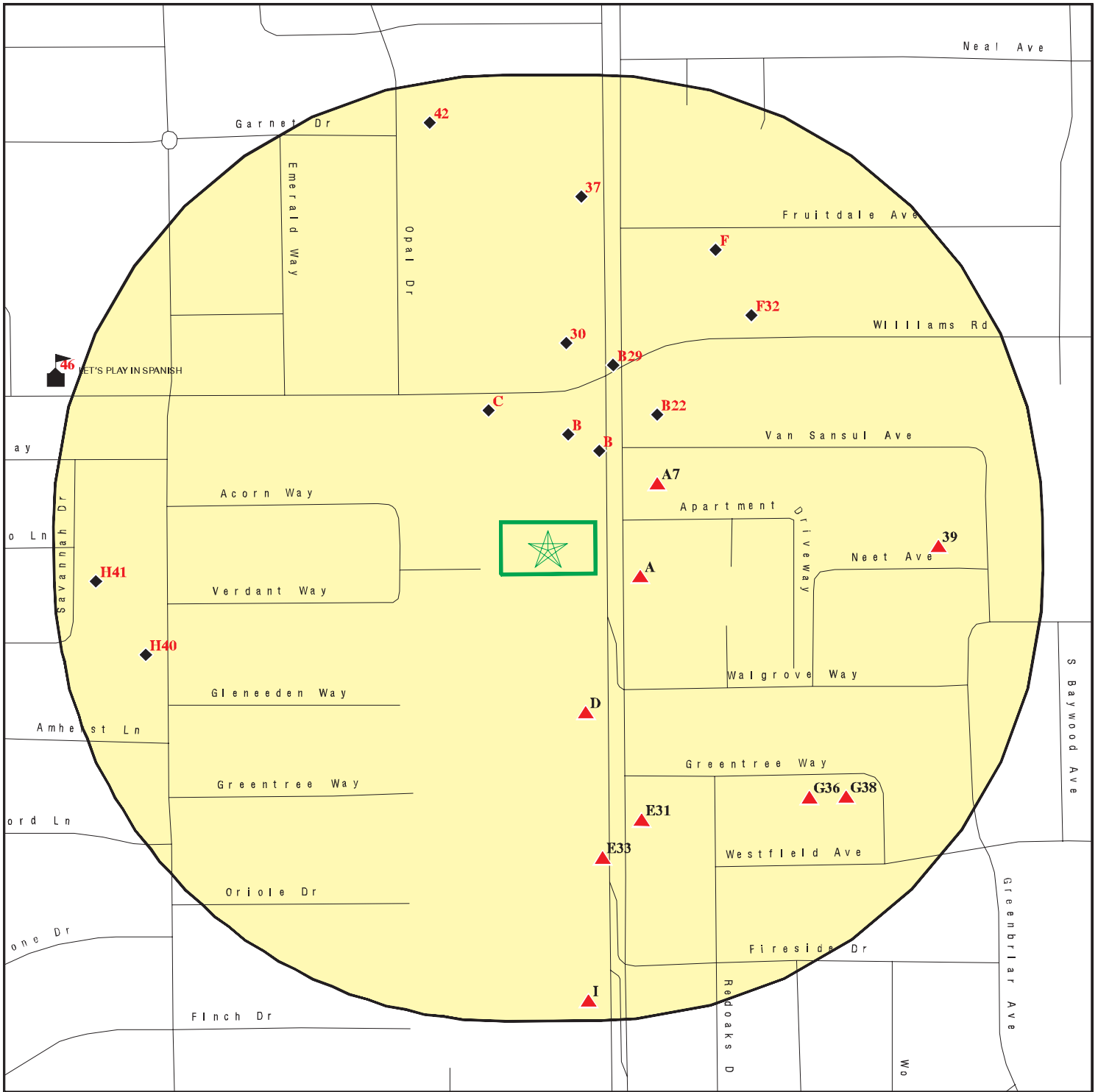









This report includes Interactive Map Layers to display and/or hide map information. The legend includes only those icons for the default map view.


SITE NAME: 1065 South Winchester Boulevard  
 ADDRESS: 1065 South Winchester Boulevard  
 San Jose CA 95117  
 LAT/LONG: 37.307595 / 121.950701





CLIENT: Essel Technology Services  
 CONTACT: Marc Belanich  
 INQUIRY #: 6437848.2s  
 DATE: April 06, 2021 3:29 pm

# DETAIL MAP - 6437848.2S



-  Target Property
-  Sites at elevations higher than or equal to the target property
-  Sites at elevations lower than the target property
-  Manufactured Gas Plants
-  Sensitive Receptors
-  National Priority List Sites
-  Dept. Defense Sites



-  Indian Reservations BIA
-  Special Flood Hazard Area (1%)
-  0.2% Annual Chance Flood Hazard
-  Areas of Concern



This report includes Interactive Map Layers to display and/or hide map information. The legend includes only those icons for the default map view.

SITE NAME: 1065 South Winchester Boulevard  
 ADDRESS: 1065 South Winchester Boulevard  
 San Jose CA 95117  
 LAT/LONG: 37.307595 / 121.950701

CLIENT: Essel Technology Services  
 CONTACT: Marc Belanich  
 INQUIRY #: 6437848.2s  
 DATE: April 06, 2021 3:30 pm

## MAP FINDINGS SUMMARY

Database	Search Distance (Miles)	Target Property	< 1/8	1/8 - 1/4	1/4 - 1/2	1/2 - 1	> 1	Total Plotted
<b>STANDARD ENVIRONMENTAL RECORDS</b>								
<b><i>Federal NPL site list</i></b>								
NPL	1.000		0	0	0	0	NR	0
Proposed NPL	1.000		0	0	0	0	NR	0
NPL LIENS	1.000		0	0	0	0	NR	0
<b><i>Federal Delisted NPL site list</i></b>								
Delisted NPL	1.000		0	0	0	0	NR	0
<b><i>Federal CERCLIS list</i></b>								
FEDERAL FACILITY	0.500		0	0	0	NR	NR	0
SEMS	0.500		0	0	0	NR	NR	0
<b><i>Federal CERCLIS NFRAP site list</i></b>								
SEMS-ARCHIVE	0.500		0	0	0	NR	NR	0
<b><i>Federal RCRA CORRACTS facilities list</i></b>								
CORRACTS	1.000		0	0	0	0	NR	0
<b><i>Federal RCRA non-CORRACTS TSD facilities list</i></b>								
RCRA-TSDF	0.500		0	0	0	NR	NR	0
<b><i>Federal RCRA generators list</i></b>								
RCRA-LQG	0.250		1	0	NR	NR	NR	1
RCRA-SQG	0.250		0	0	NR	NR	NR	0
RCRA-VSQG	0.250		0	0	NR	NR	NR	0
<b><i>Federal institutional controls / engineering controls registries</i></b>								
LUCIS	0.500		0	0	0	NR	NR	0
US ENG CONTROLS	0.500		0	0	0	NR	NR	0
US INST CONTROLS	0.500		0	0	0	NR	NR	0
<b><i>Federal ERNS list</i></b>								
ERNS	0.001		0	NR	NR	NR	NR	0
<b><i>State- and tribal - equivalent NPL RESPONSE</i></b>								
RESPONSE	1.000		0	0	0	1	NR	1
<b><i>State- and tribal - equivalent CERCLIS ENVIROSTOR</i></b>								
ENVIROSTOR	1.000		0	0	0	3	NR	3
<b><i>State and tribal landfill and/or solid waste disposal site lists</i></b>								
SWF/LF	0.500		0	0	0	NR	NR	0
<b><i>State and tribal leaking storage tank lists</i></b>								
LUST	0.500		4	1	6	NR	NR	11

## MAP FINDINGS SUMMARY

Database	Search Distance (Miles)	Target Property	< 1/8	1/8 - 1/4	1/4 - 1/2	1/2 - 1	> 1	Total Plotted
INDIAN LUST	0.500		0	0	0	NR	NR	0
CPS-SLIC	0.500		0	1	0	NR	NR	1
HIST LUST	0.500		2	1	4	NR	NR	7
<b>State and tribal registered storage tank lists</b>								
FEMA UST	0.250		0	0	NR	NR	NR	0
UST	0.250		1	0	NR	NR	NR	1
AST	0.250		0	0	NR	NR	NR	0
INDIAN UST	0.250		0	0	NR	NR	NR	0
<b>State and tribal voluntary cleanup sites</b>								
VCP	0.500		0	0	0	NR	NR	0
INDIAN VCP	0.500		0	0	0	NR	NR	0
<b>State and tribal Brownfields sites</b>								
BROWNFIELDS	0.500		0	0	0	NR	NR	0
<b>ADDITIONAL ENVIRONMENTAL RECORDS</b>								
<b>Local Brownfield lists</b>								
US BROWNFIELDS	0.500		0	0	1	NR	NR	1
<b>Local Lists of Landfill / Solid Waste Disposal Sites</b>								
WMUDS/SWAT	0.500		0	0	0	NR	NR	0
SWRCY	0.500		0	0	0	NR	NR	0
HAULERS	0.001		0	NR	NR	NR	NR	0
INDIAN ODI	0.500		0	0	0	NR	NR	0
ODI	0.500		0	0	0	NR	NR	0
DEBRIS REGION 9	0.500		0	0	0	NR	NR	0
IHS OPEN DUMPS	0.500		0	0	0	NR	NR	0
<b>Local Lists of Hazardous waste / Contaminated Sites</b>								
US HIST CDL	0.001		0	NR	NR	NR	NR	0
HIST Cal-Sites	1.000		0	0	0	1	NR	1
SCH	0.250		0	0	NR	NR	NR	0
CDL	0.001		0	NR	NR	NR	NR	0
Toxic Pits	1.000		0	0	0	0	NR	0
CERS HAZ WASTE	0.250		2	0	NR	NR	NR	2
US CDL	0.001		0	NR	NR	NR	NR	0
PFAS	0.500		0	0	0	NR	NR	0
<b>Local Lists of Registered Storage Tanks</b>								
SWEEPS UST	0.250		2	0	NR	NR	NR	2
HIST UST	0.250		3	0	NR	NR	NR	3
CA FID UST	0.250		0	0	NR	NR	NR	0
CERS TANKS	0.250		1	0	NR	NR	NR	1
<b>Local Land Records</b>								
LIENS	0.001		0	NR	NR	NR	NR	0

## MAP FINDINGS SUMMARY

Database	Search Distance (Miles)	Target Property	< 1/8	1/8 - 1/4	1/4 - 1/2	1/2 - 1	> 1	Total Plotted
LIENS 2	0.001		0	NR	NR	NR	NR	0
DEED	0.500		0	0	0	NR	NR	0
<b>Records of Emergency Release Reports</b>								
HMIRS	0.001		0	NR	NR	NR	NR	0
CHMIRS	0.001		0	NR	NR	NR	NR	0
LDS	0.001		0	NR	NR	NR	NR	0
MCS	0.001		0	NR	NR	NR	NR	0
SPILLS 90	0.001		0	NR	NR	NR	NR	0
<b>Other Ascertainable Records</b>								
RCRA NonGen / NLR	0.250		3	9	NR	NR	NR	12
FUDS	1.000		0	0	0	0	NR	0
DOD	1.000		0	0	0	0	NR	0
SCRD DRYCLEANERS	0.500		0	0	0	NR	NR	0
US FIN ASSUR	0.001		0	NR	NR	NR	NR	0
EPA WATCH LIST	0.001		0	NR	NR	NR	NR	0
2020 COR ACTION	0.250		0	0	NR	NR	NR	0
TSCA	0.001		0	NR	NR	NR	NR	0
TRIS	0.001		0	NR	NR	NR	NR	0
SSTS	0.001		0	NR	NR	NR	NR	0
ROD	1.000		0	0	0	0	NR	0
RMP	0.001		0	NR	NR	NR	NR	0
RAATS	0.001		0	NR	NR	NR	NR	0
PRP	0.001		0	NR	NR	NR	NR	0
PADS	0.001		0	NR	NR	NR	NR	0
ICIS	0.001		0	NR	NR	NR	NR	0
FTTS	0.001		0	NR	NR	NR	NR	0
MLTS	0.001		0	NR	NR	NR	NR	0
COAL ASH DOE	0.001		0	NR	NR	NR	NR	0
COAL ASH EPA	0.500		0	0	0	NR	NR	0
PCB TRANSFORMER	0.001		0	NR	NR	NR	NR	0
RADINFO	0.001		0	NR	NR	NR	NR	0
HIST FTTS	0.001		0	NR	NR	NR	NR	0
DOT OPS	0.001		0	NR	NR	NR	NR	0
CONSENT	1.000		0	0	0	0	NR	0
INDIAN RESERV	1.000		0	0	0	0	NR	0
FUSRAP	1.000		0	0	0	0	NR	0
UMTRA	0.500		0	0	0	NR	NR	0
LEAD SMELTERS	0.001		0	NR	NR	NR	NR	0
US AIRS	0.001		0	NR	NR	NR	NR	0
US MINES	0.250		0	0	NR	NR	NR	0
ABANDONED MINES	0.250		0	0	NR	NR	NR	0
FINDS	0.001		0	NR	NR	NR	NR	0
ECHO	0.001		0	NR	NR	NR	NR	0
DOCKET HWC	0.001		0	NR	NR	NR	NR	0
UXO	1.000		0	0	0	0	NR	0
FUELS PROGRAM	0.250		0	0	NR	NR	NR	0
CA BOND EXP. PLAN	1.000		0	0	0	0	NR	0
Cortese	0.500		2	1	4	NR	NR	7
CUPA Listings	0.250		15	3	NR	NR	NR	18





## MAP FINDINGS SUMMARY

<u>Database</u>	<u>Search Distance (Miles)</u>	<u>Target Property</u>	<u>&lt; 1/8</u>	<u>1/8 - 1/4</u>	<u>1/4 - 1/2</u>	<u>1/2 - 1</u>	<u>&gt; 1</u>	<u>Total Plotted</u>
-----------------	--	----------------------------	-----------------	------------------	------------------	----------------	---------------	--------------------------

NOTES:

TP = Target Property

NR = Not Requested at this Search Distance

Sites may be listed in more than one database

Map ID  
Direction  
Distance  
Elevation

MAP FINDINGS

Site

Database(s)

EDR ID Number  
EPA ID Number

A1  
ESE  
< 1/8  
0.025 mi.  
131 ft.

**RAINTREE APARTMENT HOMES**  
**1058 S WINCHESTER BL**  
**SAN JOSE, CA 95128**

**HAZMAT** **S121090901**  
**N/A**

Site 1 of 5 in cluster A

Relative:  
Higher

SAN JOSE HAZMAT:

Name: RAINTREE APARTMENT HOMES  
Address: 1058 S WINCHESTER BL  
City,State,Zip: SAN JOSE, CA 95128  
Region: SAN JOSE  
File Num: 603759  
Class: Auto Wrecking/Misc Simple Facility

Actual:  
163 ft.

A2  
ESE  
< 1/8  
0.025 mi.  
131 ft.

**RAINTREE APARTMENTS**  
**1058 S WINCHESTER BLVD**  
**SAN JOSE, CA 95128**

**CUPA Listings** **S117349052**  
**HAZNET** **N/A**  
**HWTS**

Site 2 of 5 in cluster A

Relative:  
Higher

CUPA SANTA CLARA:

Name: RAINTREE APARTMENT HOMES  
Address: 1058 S WINCHESTER BL  
City,State,Zip: SAN JOSE, CA 95128  
Region: SANTA CLARA  
PE#: Not reported  
Program Description: HMBP FACILITY, 1-3 CHEMICALS  
Latitude: 37.3067861  
Longitude: -121.9490032  
Record ID: PR0417003  
Facility ID: FA0275885

Actual:  
163 ft.

HAZNET:

Name: RAINTREE APARTMENTS  
Address: 1058 S WINCHESTER BLVD  
Address 2: Not reported  
City,State,Zip: SAN JOSE, CA 95128  
Contact: VINCE BAKER  
Telephone: 9255186248  
Mailing Name: Not reported  
Mailing Address: 1058 S WINCHESTER BLVD

Year: 2016  
Gepaid: CAC002876226  
TSD EPA ID: CAD981382732  
CA Waste Code: 151 - Asbestos containing waste  
Disposal Method: H132 - Landfill Or Surface Impoundment That Will Be Closed As  
Landfill( To Include On-Site Treatment And/Or Stabilization)  
Tons: 0.46

HWTS:

Name: RAINTREE APARTMENTS  
Address: 1058 S WINCHESTER BLVD  
Address 2: Not reported  
City,State,Zip: SAN JOSE, CA 95128  
EPA ID: CAC002876226  
Inactive Date: 12/01/2016  
Create Date: 08/31/2016

Map ID  
 Direction  
 Distance  
 Elevation

MAP FINDINGS

Site

Database(s)

EDR ID Number  
 EPA ID Number

**RAINTREE APARTMENTS (Continued)**

**S117349052**

Last Act Date: 12/01/2016  
 Mailing Name: Not reported  
 Mailing Address: 1058 S WINCHESTER BLVD  
 Mailing Address 2: Not reported  
 Mailing City,State,Zip: SAN JOSE, CA 95128  
 Owner Name: RAINTREE APARTMENTS  
 Owner Address: 1058 S WINCHESTER BLVD  
 Owner Address 2: Not reported  
 Owner City,State,Zip: SAN JOSE, CA 95128  
 Contact Name: VINCE BAKER  
 Contact Address: 1058 S WINCHESTER BLVD  
 Contact Address 2: Not reported  
 City,State,Zip: SAN JOSE, CA 95128

**A3**  
**ESE**  
**< 1/8**  
**0.028 mi.**  
**147 ft.**

**RAINTREE APARTMENTS**  
**1060 S WINCHESTER BLVD #3**  
**SAN JOSE, CA 95128**

**RCRA NonGen / NLR**

**1026041493**  
**CAC003047629**

**Site 3 of 5 in cluster A**

**Relative:**  
**Higher**  
**Actual:**  
**163 ft.**

RCRA NonGen / NLR:  
 Date Form Received by Agency: 2019-12-17 00:00:00  
 Handler Name: RAINTREE APARTMENTS  
 Handler Address: 1060 S WINCHESTER BLVD #3  
 Handler City,State,Zip: SAN JOSE, CA 95128-3762  
 EPA ID: CAC003047629  
 Contact Name: RAINTREE APARTMENTS  
 Contact Address: 1060 S WINCHESTER BLVD #3  
 Contact City,State,Zip: SAN JOSE, CA 95128-3762  
 Contact Telephone: 510-917-4324  
 Contact Fax: Not reported  
 Contact Email: LISAR@SYNERGYCOMPANIES.ORG  
 Contact Title: Not reported  
 EPA Region: 09  
 Land Type: Not reported  
 Federal Waste Generator Description: Not a generator, verified  
 Non-Notifier: Not reported  
 Biennial Report Cycle: Not reported  
 Accessibility: Not reported  
 Active Site Indicator: Not reported  
 State District Owner: Not reported  
 State District: Not reported  
 Mailing Address: 1060 S WINCHESTER BLVD #3  
 Mailing City,State,Zip: SAN JOSE, CA 95128-3762  
 Owner Name: RAINTREE APARTMENTS  
 Owner Type: Other  
 Operator Name: RAINTREE APARTMENTS  
 Operator Type: Other  
 Short-Term Generator Activity: No  
 Importer Activity: No  
 Mixed Waste Generator: No  
 Transporter Activity: No  
 Transfer Facility Activity: No  
 Recycler Activity with Storage: No  
 Small Quantity On-Site Burner Exemption: No  
 Smelting Melting and Refining Furnace Exemption: No  
 Underground Injection Control: No  
 Off-Site Waste Receipt: No

Map ID  
 Direction  
 Distance  
 Elevation

MAP FINDINGS

Site

Database(s)

EDR ID Number  
 EPA ID Number

**RAINTREE APARTMENTS (Continued)**

**1026041493**

Universal Waste Indicator:	No
Universal Waste Destination Facility:	No
Federal Universal Waste:	No
Active Site Fed-Reg Treatment Storage and Disposal Facility:	Not reported
Active Site Converter Treatment storage and Disposal Facility:	Not reported
Active Site State-Reg Treatment Storage and Disposal Facility:	Not reported
Active Site State-Reg Handler:	---
Federal Facility Indicator:	Not reported
Hazardous Secondary Material Indicator:	N
Sub-Part K Indicator:	Not reported
Commercial TSD Indicator:	No
Treatment Storage and Disposal Type:	Not reported
2018 GPRA Permit Baseline:	Not on the Baseline
2018 GPRA Renewals Baseline:	Not on the Baseline
Permit Renewals Workload Universe:	Not reported
Permit Workload Universe:	Not reported
Permit Progress Universe:	Not reported
Post-Closure Workload Universe:	Not reported
Closure Workload Universe:	Not reported
202 GPRA Corrective Action Baseline:	No
Corrective Action Workload Universe:	No
Subject to Corrective Action Universe:	No
Non-TSDs Where RCRA CA has Been Imposed Universe:	No
TSDs Potentially Subject to CA Under 3004 (u)/(v) Universe:	No
TSDs Only Subject to CA under Discretionary Auth Universe:	No
Corrective Action Priority Ranking:	No NCAPS ranking
Environmental Control Indicator:	No
Institutional Control Indicator:	No
Human Exposure Controls Indicator:	N/A
Groundwater Controls Indicator:	N/A
Operating TSDF Universe:	Not reported
Full Enforcement Universe:	Not reported
Significant Non-Complier Universe:	No
Unaddressed Significant Non-Complier Universe:	No
Addressed Significant Non-Complier Universe:	No
Significant Non-Complier With a Compliance Schedule Universe:	No
Financial Assurance Required:	Not reported
Handler Date of Last Change:	2020-02-10 17:51:31.0
Recognized Trader-Importer:	No
Recognized Trader-Exporter:	No
Importer of Spent Lead Acid Batteries:	No
Exporter of Spent Lead Acid Batteries:	No
Recycler Activity Without Storage:	No
Manifest Broker:	No
Sub-Part P Indicator:	No

**Handler - Owner Operator:**

Owner/Operator Indicator:	Operator
Owner/Operator Name:	RAINTREE APARTMENTS
Legal Status:	Other
Date Became Current:	Not reported
Date Ended Current:	Not reported
Owner/Operator Address:	1060 S WINCHESTER BLVD #3
Owner/Operator City,State,Zip:	SAN JOSE, CA 95128-3762
Owner/Operator Telephone:	510-917-4324
Owner/Operator Telephone Ext:	Not reported

Map ID  
 Direction  
 Distance  
 Elevation

MAP FINDINGS

Site

Database(s)

EDR ID Number  
 EPA ID Number

**RAINTREE APARTMENTS (Continued)**

**1026041493**

Owner/Operator Fax:	Not reported
Owner/Operator Email:	Not reported
Owner/Operator Indicator:	Owner
Owner/Operator Name:	RAINTREE APARTMENTS
Legal Status:	Other
Date Became Current:	Not reported
Date Ended Current:	Not reported
Owner/Operator Address:	1060 S WINCHESTER BLVD #3
Owner/Operator City,State,Zip:	SAN JOSE, CA 95128-3762
Owner/Operator Telephone:	510-917-4324
Owner/Operator Telephone Ext:	Not reported
Owner/Operator Fax:	Not reported
Owner/Operator Email:	Not reported
 Historic Generators:	
Receive Date:	2019-12-17 00:00:00.0
Handler Name:	RAINTREE APARTMENTS
Federal Waste Generator Description:	Not a generator, verified
State District Owner:	Not reported
Large Quantity Handler of Universal Waste:	No
Recognized Trader Importer:	No
Recognized Trader Exporter:	No
Spent Lead Acid Battery Importer:	No
Spent Lead Acid Battery Exporter:	No
Current Record:	Yes
Non Storage Recycler Activity:	Not reported
Electronic Manifest Broker:	Not reported
 List of NAICS Codes and Descriptions:	
NAICS Code:	56299
NAICS Description:	ALL OTHER WASTE MANAGEMENT SERVICES
 Facility Has Received Notices of Violations:	
Violations:	No Violations Found
 Evaluation Action Summary:	
Evaluations:	No Evaluations Found

**A4**  
**ESE**  
 < 1/8  
 0.028 mi.  
 147 ft.

**AT&T CALIFORNIA - N41T8**  
**1034 S WINCHESTER BL**  
**SAN JOSE, CA 95128**  
**Site 4 of 5 in cluster A**

**CUPA Listings** **S124588914**  
**HWTS** **N/A**

**Relative:**  
**Higher**  
**Actual:**  
**163 ft.**

CUPA SANTA CLARA:	
Name:	AT&T CALIFORNIA - N41T8
Address:	1034 S WINCHESTER BL
City,State,Zip:	SAN JOSE, CA 95128
Region:	SANTA CLARA
PE#:	Not reported
Program Description:	HMBP FACILITY, 1-3 CHEMICALS
Latitude:	37.306836754
Longitude:	-121.94991645
Record ID:	PR0438537

Map ID  
Direction  
Distance  
Elevation

MAP FINDINGS

Site

Database(s)

EDR ID Number  
EPA ID Number

**AT&T CALIFORNIA - N41T8 (Continued)**

**S124588914**

Facility ID: FA0294201

**HWTS:**

Name: RAIN TREE APTS  
Address: 1034 S WINCHESTER BLVD  
Address 2: Not reported  
City,State,Zip: SAN JOSE, CA 95128  
EPA ID: CAC002605599  
Inactive Date: 12/27/2006  
Create Date: 06/29/2006  
Last Act Date: 06/29/2006  
Mailing Name: Not reported  
Mailing Address: 1058 S WINCHESTER BLVD  
Mailing Address 2: Not reported  
Mailing City,State,Zip: SAN JOSE, CA 95128  
Owner Name: FAIRFIELD RAIN TREE LP  
Owner Address: 1058 S WINCHESTER BLVD  
Owner Address 2: Not reported  
Owner City,State,Zip: SAN JOSE, CA 95128  
Contact Name: KATIE CHANCE/RESIDENT MGR  
Contact Address: 1058 S WINCHESTER BLVD  
Contact Address 2: Not reported  
City,State,Zip: SAN JOSE, CA 95128

**B5**  
**NNE**  
**< 1/8**  
**0.040 mi.**  
**210 ft.**

**SHELL**  
**1025 WINCHESTER BLVD**  
**SAN JOSE, CA 95128**  
**Site 1 of 12 in cluster B**

**LUST** **S105126398**  
**HIST LUST** **N/A**  
**Cortese**  
**EMI**  
**CERS**

**Relative:**  
**Lower**  
**Actual:**  
**160 ft.**

LUST REG 2:  
Region: 2  
Facility Id: Not reported  
Facility Status: Case Closed  
Case Number: 07S1W22J01f  
How Discovered: Not reported  
Leak Cause: Not reported  
Leak Source: Not reported  
Date Leak Confirmed: Not reported  
Oversight Program: LUST  
Prelim. Site Assessment Workplan Submitted: Not reported  
Preliminary Site Assessment Began: 6/21/1985  
Pollution Characterization Began: Not reported  
Pollution Remediation Plan Submitted: Not reported  
Date Remediation Action Underway: Not reported  
Date Post Remedial Action Monitoring Began: Not reported

**HIST LUST SANTA CLARA:**

Name: Shell  
Address: 1025 Winchester Blvd  
City: San Jose  
Region: SANTA CLARA  
Region Code: 2  
SCVWD ID: 07S1W22J01  
Oversite Agency: SCVWD  
Date Listed: 1986-01-01 00:00:00  
Closed Date: 1992-01-17 00:00:00



Map ID  
Direction  
Distance  
Elevation

MAP FINDINGS

Site

Database(s)

EDR ID Number  
EPA ID Number

**SHELL (Continued)**

**S105126398**

**CORTESE:**

Name: SHELL  
Address: 1025 WINCHESTER BLVD  
City,State,Zip: SAN JOSE, CA 95128  
Region: CORTESE  
Envirostor Id: Not reported  
Global ID: T0608502311  
Site/Facility Type: LUST CLEANUP SITE  
Cleanup Status: COMPLETED - CASE CLOSED  
Status Date: Not reported  
Site Code: Not reported  
Latitude: Not reported  
Longitude: Not reported  
Owner: Not reported  
Enf Type: Not reported  
Swat R: Not reported  
Flag: active  
Order No: Not reported  
Waste Discharge System No: Not reported  
Effective Date: Not reported  
Region 2: Not reported  
WID Id: Not reported  
Solid Waste Id No: Not reported  
Waste Management Uit Name: Not reported  
File Name: Active Open

**EMI:**

Name: EQUIVA SERVICES LLC C/O TOXICH  
Address: 1025 WINCHESTER BLVD  
City,State,Zip: SAN JOSE, CA 95128  
Year: 2002  
County Code: 43  
Air Basin: SF  
Facility ID: 13770  
Air District Name: BA  
SIC Code: 8711  
Air District Name: BAY AREA AQMD  
Community Health Air Pollution Info System: Not reported  
Consolidated Emission Reporting Rule: Not reported  
Total Organic Hydrocarbon Gases Tons/Yr: 0  
Reactive Organic Gases Tons/Yr: 0  
Carbon Monoxide Emissions Tons/Yr: 0  
NOX - Oxides of Nitrogen Tons/Yr: 0  
SOX - Oxides of Sulphur Tons/Yr: 0  
Particulate Matter Tons/Yr: 0  
Part. Matter 10 Micrometers and Smlr Tons/Yr:0

Name: EQUIVA SERVICES LLC C/O TOXICH  
Address: 1025 WINCHESTER BLVD  
City,State,Zip: SAN JOSE, CA 95128  
Year: 2003  
County Code: 43  
Air Basin: SF  
Facility ID: 13770  
Air District Name: BA  
SIC Code: 8711

Map ID  
Direction  
Distance  
Elevation

MAP FINDINGS

Site

Database(s)

EDR ID Number  
EPA ID Number

**SHELL (Continued)**

**S105126398**

Air District Name: BAY AREA AQMD  
Community Health Air Pollution Info System: Not reported  
Consolidated Emission Reporting Rule: Not reported  
Total Organic Hydrocarbon Gases Tons/Yr: 0  
Reactive Organic Gases Tons/Yr: 0  
Carbon Monoxide Emissions Tons/Yr: 0  
NOX - Oxides of Nitrogen Tons/Yr: 0  
SOX - Oxides of Sulphur Tons/Yr: 0  
Particulate Matter Tons/Yr: 0  
Part. Matter 10 Micrometers and Smlr Tons/Yr:0

Name: EQUIVA SERVICES LLC C/O TOXICH  
Address: 1025 WINCHESTER BLVD  
City,State,Zip: SAN JOSE, CA 95128  
Year: 2004  
County Code: 43  
Air Basin: SF  
Facility ID: 13770  
Air District Name: BA  
SIC Code: 8711  
Air District Name: BAY AREA AQMD  
Community Health Air Pollution Info System: Not reported  
Consolidated Emission Reporting Rule: Not reported  
Total Organic Hydrocarbon Gases Tons/Yr: 0.012  
Reactive Organic Gases Tons/Yr: 0.0083832  
Carbon Monoxide Emissions Tons/Yr: 0  
NOX - Oxides of Nitrogen Tons/Yr: 0  
SOX - Oxides of Sulphur Tons/Yr: 0  
Particulate Matter Tons/Yr: 0  
Part. Matter 10 Micrometers and Smlr Tons/Yr:0

Name: SHELL OIL PRODUCTS US C/O DELT  
Address: 1025 WINCHESTER BLVD  
City,State,Zip: SAN JOSE, CA 95117  
Year: 2005  
County Code: 43  
Air Basin: SF  
Facility ID: 13770  
Air District Name: BA  
SIC Code: 8711  
Air District Name: BAY AREA AQMD  
Community Health Air Pollution Info System: Not reported  
Consolidated Emission Reporting Rule: Not reported  
Total Organic Hydrocarbon Gases Tons/Yr: .063  
Reactive Organic Gases Tons/Yr: .0440118  
Carbon Monoxide Emissions Tons/Yr: 0  
NOX - Oxides of Nitrogen Tons/Yr: 0  
SOX - Oxides of Sulphur Tons/Yr: 0  
Particulate Matter Tons/Yr: 0  
Part. Matter 10 Micrometers and Smlr Tons/Yr:0

Name: SHELL OIL PRODUCTS US C/O DELT  
Address: 1025 WINCHESTER BLVD  
City,State,Zip: SAN JOSE, CA 95117  
Year: 2006  
County Code: 43  
Air Basin: SF

Map ID  
Direction  
Distance  
Elevation

MAP FINDINGS

Site

Database(s)

EDR ID Number  
EPA ID Number

**SHELL (Continued)**

**S105126398**

Facility ID: 13770  
Air District Name: BA  
SIC Code: 8711  
Air District Name: BAY AREA AQMD  
Community Health Air Pollution Info System: Not reported  
Consolidated Emission Reporting Rule: Not reported  
Total Organic Hydrocarbon Gases Tons/Yr: .063  
Reactive Organic Gases Tons/Yr: .0440118  
Carbon Monoxide Emissions Tons/Yr: 0  
NOX - Oxides of Nitrogen Tons/Yr: 0  
SOX - Oxides of Sulphur Tons/Yr: 0  
Particulate Matter Tons/Yr: 0  
Part. Matter 10 Micrometers and Smlr Tons/Yr:0

Name: SHELL OIL PRODUCTS US C/O DELT  
Address: 1025 WINCHESTER BLVD  
City,State,Zip: SAN JOSE, CA 90201  
Year: 2007  
County Code: 43  
Air Basin: SF  
Facility ID: 13770  
Air District Name: BA  
SIC Code: 8711  
Air District Name: BAY AREA AQMD  
Community Health Air Pollution Info System: Not reported  
Consolidated Emission Reporting Rule: Not reported  
Total Organic Hydrocarbon Gases Tons/Yr: .063  
Reactive Organic Gases Tons/Yr: .0440118  
Carbon Monoxide Emissions Tons/Yr: 0  
NOX - Oxides of Nitrogen Tons/Yr: 0  
SOX - Oxides of Sulphur Tons/Yr: 0  
Particulate Matter Tons/Yr: 0  
Part. Matter 10 Micrometers and Smlr Tons/Yr:0

**CERS:**

Name: SHELL  
Address: 1025 WINCHESTER BLVD  
City,State,Zip: SAN JOSE, CA 95128  
Site ID: 207352  
CERS ID: T0608502311  
CERS Description: Leaking Underground Storage Tank Cleanup Site

**Affiliation:**

Affiliation Type Desc: Local Agency Caseworker  
Entity Name: UST CASE WORKER - SANTA CLARA COUNTY LOP  
Entity Title: Not reported  
Affiliation Address: 1555 Berger Drive, Suite 300  
Affiliation City: SAN JOSE  
Affiliation State: CA  
Affiliation Country: Not reported  
Affiliation Zip: Not reported  
Affiliation Phone: 4089183400

Affiliation Type Desc: Regional Board Caseworker  
Entity Name: Regional Water Board - SAN FRANCISCO BAY RWQCB (REGION 2)  
Entity Title: Not reported  
Affiliation Address: 1515 CLAY ST SUITE 1400

Map ID  
 Direction  
 Distance  
 Elevation

MAP FINDINGS

Site

Database(s)

EDR ID Number  
 EPA ID Number

**SHELL (Continued)**

**S105126398**

Affiliation City: OAKLAND  
 Affiliation State: CA  
 Affiliation Country: Not reported  
 Affiliation Zip: Not reported  
 Affiliation Phone: Not reported

Name: EQUIVA SERVICES LLC C/O TOXICH  
 Address: 1025 WINCHESTER BLVD  
 City,State,Zip: SAN JOSE, CA 95128-3702  
 Site ID: 466739  
 CERS ID: 110021323566  
 CERS Description: US EPA Air Emission Inventory System (EIS)

**B6**  
**NNE**  
**< 1/8**  
**0.040 mi.**  
**210 ft.**

**SHELL**  
**1025 WINCHESTER**  
**SAN JOSE, CA 95128**  
  
**Site 2 of 12 in cluster B**

**LUST** **S104577914**  
**Cortese** **N/A**  
**HIST CORTESE**  
**CERS**

**Relative:**  
**Lower**  
  
**Actual:**  
**160 ft.**

**LUST:**  
 Name: SHELL - 1025 WINCHESTER  
 Address: 1025 WINCHESTER BLVD.  
 City,State,Zip: SAN JOSE, CA 95128  
 Lead Agency: SANTA CLARA COUNTY LOP  
 Case Type: LUST Cleanup Site  
 Geo Track: [http://geotracker.waterboards.ca.gov/profile\\_report.asp?global\\_id=T0608501240](http://geotracker.waterboards.ca.gov/profile_report.asp?global_id=T0608501240)  
 Global Id: T0608501240  
 Latitude: 37.3083655268771  
 Longitude: -121.950409412384  
 Status: Completed - Case Closed  
 Status Date: 12/16/2016  
 Case Worker: AC  
 RB Case Number: 19-096  
 Local Agency: SANTA CLARA COUNTY LOP  
 File Location: All Files are on GeoTracker or in the Local Agency Database  
 Local Case Number: 07S1W22J02f  
 Potential Media Affect: Aquifer used for drinking water supply  
 Potential Contaminants of Concern: Gasoline  
 Site History: In 1993, product piping was replaced as part of a service station upgrade. In 2005, product dispensers were removed. In 2006, a 550-gallon waste oil underground storage tank (UST) was removed. Soil samples were collected from beneath the product piping, dispensers, and the UST indicated contamination, and a fuel leak case was opened in 1994. Contaminants detected in soil and groundwater include total petroleum hydrocarbons as gasoline (TPHg) TPH as diesel, Benzene, Toluene, Ethylbenzene, Xylenes (BTEX), Methyl tert Butyl Ether (MtBE), and ter-butyl alcohol (TBA). Several rounds of site investigation have adequately defined the nature and extent of contamination. Soil vapor extraction (SVE) treatment was used to remediate subsurface contamination. Eight groundwater monitoring wells and six SVE wells have been installed to monitor and cleanup soil and groundwater contamination. Routine groundwater monitoring occurred from 2001 through 2015. The depth to groundwater beneath the site has varied between approximately 51 to 102 feet below grade. Groundwater samples were last collected in September 2015 from the monitoring wells at the site.

Map ID  
Direction  
Distance  
Elevation

MAP FINDINGS

Site

Database(s)

EDR ID Number  
EPA ID Number

**SHELL (Continued)**

**S104577914**

LUST:

Global Id: T0608501240  
Contact Type: Local Agency Caseworker  
Contact Name: AARON COSTA  
Organization Name: SANTA CLARA COUNTY LOP  
Address: 1555 Berger Drive, Suite 300  
City: SAN JOSE  
Email: aaron.costa@cep.sccgov.org  
Phone Number: 4089181954

Global Id: T0608501240  
Contact Type: Regional Board Caseworker  
Contact Name: Regional Water Board  
Organization Name: SAN FRANCISCO BAY RWQCB (REGION 2)  
Address: 1515 CLAY ST SUITE 1400  
City: OAKLAND  
Email: Not reported  
Phone Number: Not reported

LUST:

Global Id: T0608501240  
Action Type: RESPONSE  
Date: 09/30/2011  
Action: Conceptual Site Model

Global Id: T0608501240  
Action Type: RESPONSE  
Date: 01/01/1993  
Action: Correspondence

Global Id: T0608501240  
Action Type: RESPONSE  
Date: 01/14/1994  
Action: Unauthorized Release Form

Global Id: T0608501240  
Action Type: RESPONSE  
Date: 01/12/1994  
Action: Other Report / Document

Global Id: T0608501240  
Action Type: RESPONSE  
Date: 09/28/2011  
Action: Request for Closure

Global Id: T0608501240  
Action Type: RESPONSE  
Date: 12/13/1999  
Action: Other Report / Document

Global Id: T0608501240  
Action Type: RESPONSE  
Date: 01/15/2006  
Action: Remedial Progress Report

Global Id: T0608501240

Map ID  
Direction  
Distance  
Elevation

MAP FINDINGS

Site

Database(s)

EDR ID Number  
EPA ID Number

**SHELL (Continued)**

**S104577914**

Action Type:	ENFORCEMENT
Date:	06/12/2014
Action:	Staff Letter
Global Id:	T0608501240
Action Type:	ENFORCEMENT
Date:	08/25/2011
Action:	Staff Letter
Global Id:	T0608501240
Action Type:	ENFORCEMENT
Date:	09/23/2014
Action:	Staff Letter
Global Id:	T0608501240
Action Type:	ENFORCEMENT
Date:	12/10/2014
Action:	Staff Letter
Global Id:	T0608501240
Action Type:	ENFORCEMENT
Date:	02/18/2015
Action:	Staff Letter
Global Id:	T0608501240
Action Type:	ENFORCEMENT
Date:	04/29/2014
Action:	Staff Letter
Global Id:	T0608501240
Action Type:	ENFORCEMENT
Date:	05/11/2015
Action:	Staff Letter
Global Id:	T0608501240
Action Type:	RESPONSE
Date:	05/01/2000
Action:	Soil and Water Investigation Report
Global Id:	T0608501240
Action Type:	RESPONSE
Date:	10/31/2016
Action:	Well Destruction Report
Global Id:	T0608501240
Action Type:	ENFORCEMENT
Date:	05/20/2011
Action:	Staff Letter
Global Id:	T0608501240
Action Type:	ENFORCEMENT
Date:	10/09/2014
Action:	Staff Letter
Global Id:	T0608501240
Action Type:	ENFORCEMENT
Date:	11/03/2015

Map ID  
Direction  
Distance  
Elevation

MAP FINDINGS

Site

Database(s)

EDR ID Number  
EPA ID Number

**SHELL (Continued)**

**S104577914**

Action: Staff Letter

Global Id: T0608501240  
Action Type: ENFORCEMENT  
Date: 11/18/2016  
Action: Staff Letter

Global Id: T0608501240  
Action Type: RESPONSE  
Date: 01/30/2000  
Action: Soil and Water Investigation Workplan

Global Id: T0608501240  
Action Type: RESPONSE  
Date: 03/08/2013  
Action: Site Assessment Report

Global Id: T0608501240  
Action Type: RESPONSE  
Date: 10/26/2012  
Action: Soil and Water Investigation Workplan - Regulator Responded

Global Id: T0608501240  
Action Type: ENFORCEMENT  
Date: 08/23/2011  
Action: Staff Letter

Global Id: T0608501240  
Action Type: ENFORCEMENT  
Date: 08/23/2010  
Action: Staff Letter

Global Id: T0608501240  
Action Type: ENFORCEMENT  
Date: 12/16/2016  
Action: Closure/No Further Action Letter

Global Id: T0608501240  
Action Type: RESPONSE  
Date: 12/21/2000  
Action: Soil and Water Investigation Report

Global Id: T0608501240  
Action Type: RESPONSE  
Date: 04/24/2014  
Action: Request for Closure - Regulator Responded

Global Id: T0608501240  
Action Type: RESPONSE  
Date: 05/08/2015  
Action: Site Assessment Report - Regulator Responded

Global Id: T0608501240  
Action Type: ENFORCEMENT  
Date: 09/22/2000  
Action: Staff Letter - #21905



Map ID  
Direction  
Distance  
Elevation

MAP FINDINGS

Site

Database(s)

EDR ID Number  
EPA ID Number

**SHELL (Continued)**

**S104577914**

Global Id:	T0608501240
Action Type:	ENFORCEMENT
Date:	05/31/2001
Action:	Staff Letter - #21909
Global Id:	T0608501240
Action Type:	ENFORCEMENT
Date:	12/16/1999
Action:	Staff Letter - #21902
Global Id:	T0608501240
Action Type:	ENFORCEMENT
Date:	05/02/2016
Action:	Notification - Public Notice of Case Closure
Global Id:	T0608501240
Action Type:	ENFORCEMENT
Date:	07/18/2016
Action:	Staff Letter
Global Id:	T0608501240
Action Type:	ENFORCEMENT
Date:	06/03/2005
Action:	Other Report
Global Id:	T0608501240
Action Type:	ENFORCEMENT
Date:	09/30/2014
Action:	Clean Up Fund - Case Closure Review Summary Report (RSR)
Global Id:	T0608501240
Action Type:	RESPONSE
Date:	07/15/2001
Action:	Monitoring Report - Quarterly
Global Id:	T0608501240
Action Type:	RESPONSE
Date:	10/15/2001
Action:	Monitoring Report - Quarterly
Global Id:	T0608501240
Action Type:	RESPONSE
Date:	12/27/2013
Action:	Correspondence
Global Id:	T0608501240
Action Type:	RESPONSE
Date:	10/22/2001
Action:	CAP/RAP - Feasibility Study Report
Global Id:	T0608501240
Action Type:	RESPONSE
Date:	11/29/2001
Action:	Monitoring Report - Quarterly
Global Id:	T0608501240
Action Type:	RESPONSE

Map ID  
Direction  
Distance  
Elevation

MAP FINDINGS

Site

Database(s)

EDR ID Number  
EPA ID Number

**SHELL (Continued)**

**S104577914**

Date: 06/19/2006  
Action: Tank Removal Report / UST Sampling Report

Global Id: T0608501240  
Action Type: RESPONSE  
Date: 07/06/1999  
Action: Other Workplan

Global Id: T0608501240  
Action Type: RESPONSE  
Date: 12/05/2014  
Action: Well Installation Workplan - Regulator Responded

Global Id: T0608501240  
Action Type: RESPONSE  
Date: 09/22/2014  
Action: Request for Closure - Regulator Responded

Global Id: T0608501240  
Action Type: RESPONSE  
Date: 04/24/2014  
Action: Site Assessment Report - Regulator Responded

Global Id: T0608501240  
Action Type: RESPONSE  
Date: 09/18/2015  
Action: Request for Closure - Regulator Responded

Global Id: T0608501240  
Action Type: ENFORCEMENT  
Date: 08/28/2012  
Action: Notice of Responsibility

Global Id: T0608501240  
Action Type: Other  
Date: 12/15/1993  
Action: Leak Discovery

Global Id: T0608501240  
Action Type: Other  
Date: 12/15/1993  
Action: Leak Stopped

Global Id: T0608501240  
Action Type: Other  
Date: 01/14/1994  
Action: Leak Reported

Global Id: T0608501240  
Action Type: RESPONSE  
Date: 09/13/2012  
Action: Other Report / Document

Global Id: T0608501240  
Action Type: ENFORCEMENT  
Date: 10/31/2012  
Action: Staff Letter

Map ID  
Direction  
Distance  
Elevation

MAP FINDINGS

Site

Database(s)

EDR ID Number  
EPA ID Number

**SHELL (Continued)**

**S104577914**

Global Id: T0608501240  
Action Type: RESPONSE  
Date: 04/30/2010  
Action: Monitoring Report - Semi-Annually

Global Id: T0608501240  
Action Type: RESPONSE  
Date: 10/31/2009  
Action: Monitoring Report - Semi-Annually

Global Id: T0608501240  
Action Type: RESPONSE  
Date: 07/30/2014  
Action: Monitoring Report - Other

Global Id: T0608501240  
Action Type: RESPONSE  
Date: 09/18/2015  
Action: Well Installation Report

Global Id: T0608501240  
Action Type: RESPONSE  
Date: 05/09/2002  
Action: CAP/RAP - Other Report

Global Id: T0608501240  
Action Type: ENFORCEMENT  
Date: 08/29/2012  
Action: Staff Letter

Global Id: T0608501240  
Action Type: RESPONSE  
Date: 01/24/2011  
Action: Soil and Water Investigation Report

Global Id: T0608501240  
Action Type: RESPONSE  
Date: 04/11/2002  
Action: Other Report / Document

Global Id: T0608501240  
Action Type: RESPONSE  
Date: 11/07/2008  
Action: Other Report / Document

Global Id: T0608501240  
Action Type: REMEDIATION  
Date: 04/01/2002  
Action: Soil Vapor Extraction (SVE)

Global Id: T0608501240  
Action Type: RESPONSE  
Date: 01/20/2017  
Action: Other Report / Document

Global Id: T0608501240  
Action Type: ENFORCEMENT

Map ID  
Direction  
Distance  
Elevation

MAP FINDINGS

Site

Database(s)

EDR ID Number  
EPA ID Number

**SHELL (Continued)**

**S104577914**

Date: 07/29/2009  
Action: Staff Letter

Global Id: T0608501240  
Action Type: ENFORCEMENT  
Date: 11/26/2013  
Action: Staff Letter

**LUST:**

Global Id: T0608501240  
Status: Open - Case Begin Date  
Status Date: 12/15/1993

Global Id: T0608501240  
Status: Open - Site Assessment  
Status Date: 12/15/1993

Global Id: T0608501240  
Status: Open - Site Assessment  
Status Date: 01/18/2001

Global Id: T0608501240  
Status: Open - Remediation  
Status Date: 08/09/2002

Global Id: T0608501240  
Status: Open - Assessment & Interim Remedial Action  
Status Date: 10/04/2010

Global Id: T0608501240  
Status: Open - Site Assessment  
Status Date: 10/04/2010

Global Id: T0608501240  
Status: Open - Verification Monitoring  
Status Date: 10/04/2010

Global Id: T0608501240  
Status: Open - Eligible for Closure  
Status Date: 07/18/2016

Global Id: T0608501240  
Status: Completed - Case Closed  
Status Date: 12/16/2016

Name: SHELL  
Address: 1025 WINCHESTER BLVD  
City,State,Zip: SAN JOSE, CA 95128  
Lead Agency: SANTA CLARA COUNTY LOP  
Case Type: LUST Cleanup Site  
Geo Track: [http://geotracker.waterboards.ca.gov/profile\\_report.asp?global\\_id=T0608502311](http://geotracker.waterboards.ca.gov/profile_report.asp?global_id=T0608502311)  
Global Id: T0608502311  
Latitude: 37.3085361977876  
Longitude: -121.950495243073  
Status: Completed - Case Closed  
Status Date: 01/17/1992

Map ID  
Direction  
Distance  
Elevation

MAP FINDINGS

Site

Database(s)

EDR ID Number  
EPA ID Number

**SHELL (Continued)**

**S104577914**

Case Worker: UST  
RB Case Number: Not reported  
Local Agency: SANTA CLARA COUNTY LOP  
File Location: All Files are on GeoTracker or in the Local Agency Database  
Local Case Number: Not reported  
Potential Media Affect: Soil  
Potential Contaminants of Concern: Gasoline  
Site History: Not reported

LUST:

Global Id: T0608502311  
Contact Type: Regional Board Caseworker  
Contact Name: Regional Water Board  
Organization Name: SAN FRANCISCO BAY RWQCB (REGION 2)  
Address: 1515 CLAY ST SUITE 1400  
City: OAKLAND  
Email: Not reported  
Phone Number: Not reported

Global Id: T0608502311  
Contact Type: Local Agency Caseworker  
Contact Name: UST CASE WORKER  
Organization Name: SANTA CLARA COUNTY LOP  
Address: 1555 Berger Drive, Suite 300  
City: SAN JOSE  
Email: Not reported  
Phone Number: 4089183400

LUST:

Global Id: T0608502311  
Action Type: RESPONSE  
Date: 10/24/1991  
Action: Other Report / Document

Global Id: T0608502311  
Action Type: ENFORCEMENT  
Date: 01/17/1992  
Action: Closure/No Further Action Letter

Global Id: T0608502311  
Action Type: Other  
Date: 06/21/1985  
Action: Leak Reported

Global Id: T0608502311  
Action Type: ENFORCEMENT  
Date: 04/23/1991  
Action: Notice of Responsibility - #39503

LUST:

Global Id: T0608502311  
Status: Open - Case Begin Date  
Status Date: 06/21/1985

Global Id: T0608502311  
Status: Open - Site Assessment  
Status Date: 06/21/1985

Map ID  
Direction  
Distance  
Elevation

MAP FINDINGS

Site

Database(s)

EDR ID Number  
EPA ID Number

**SHELL (Continued)**

**S104577914**

Global Id: T0608502311  
Status: Completed - Case Closed  
Status Date: 01/17/1992

**LUST SANTA CLARA:**

Name: SHELL  
Address: 1025 WINCHESTER BLVD  
City,State,Zip: SAN JOSE, CA  
Region: SANTA CLARA  
SCVWD ID: 07S1W22J01F  
Date Closed: 01/17/1992  
EDR Link ID: 07S1W22J01F

**CORTESE:**

Name: SHELL - 1025 WINCHESTER  
Address: 1025 WINCHESTER BLVD.  
City,State,Zip: SAN JOSE, CA 95128  
Region: CORTESE  
Envirostor Id: Not reported  
Global ID: T0608501240  
Site/Facility Type: LUST CLEANUP SITE  
Cleanup Status: COMPLETED - CASE CLOSED  
Status Date: Not reported  
Site Code: Not reported  
Latitude: Not reported  
Longitude: Not reported  
Owner: Not reported  
Enf Type: Not reported  
Swat R: Not reported  
Flag: active  
Order No: Not reported  
Waste Discharge System No: Not reported  
Effective Date: Not reported  
Region 2: Not reported  
WID Id: Not reported  
Solid Waste Id No: Not reported  
Waste Management Uit Name: Not reported  
File Name: Active Open

**HIST CORTESE:**

edr\_fname: SHELL  
edr\_fadd1: 1025 WINCHESTER  
City,State,Zip: SAN JOSE, CA 95128  
Region: CORTESE  
Facility County Code: 43  
Reg By: LTNKA  
Reg Id: 43-1262

**CERS:**

Name: SHELL - 1025 WINCHESTER  
Address: 1025 WINCHESTER BLVD.  
City,State,Zip: SAN JOSE, CA 95128  
Site ID: 218720  
CERS ID: T0608501240

Map ID  
Direction  
Distance  
Elevation

MAP FINDINGS

Site

Database(s)

EDR ID Number  
EPA ID Number

**SHELL (Continued)**

**S104577914**

CERS Description: Leaking Underground Storage Tank Cleanup Site

Affiliation:

Affiliation Type Desc: Local Agency Caseworker  
Entity Name: AARON COSTA - SANTA CLARA COUNTY LOP  
Entity Title: Not reported  
Affiliation Address: 1555 Berger Drive, Suite 300  
Affiliation City: SAN JOSE  
Affiliation State: CA  
Affiliation Country: Not reported  
Affiliation Zip: Not reported  
Affiliation Phone: 4089181954

Affiliation Type Desc: Regional Board Caseworker  
Entity Name: Regional Water Board - SAN FRANCISCO BAY RWQCB (REGION 2)  
Entity Title: Not reported  
Affiliation Address: 1515 CLAY ST SUITE 1400  
Affiliation City: OAKLAND  
Affiliation State: CA  
Affiliation Country: Not reported  
Affiliation Zip: Not reported  
Affiliation Phone: Not reported

**A7**  
**ENE**  
**< 1/8**  
**0.041 mi.**  
**217 ft.**

**PRESTO PRESS**  
**1030 S WINCHESTER BL 105**  
**SAN JOSE, CA 95128**  
**Site 5 of 5 in cluster A**

**CUPA Listings** **S121471601**  
**N/A**

**Relative:**  
**Higher**  
**Actual:**  
**162 ft.**

CUPA SANTA CLARA:

Name: PRESTO PRESS  
Address: 1030 S WINCHESTER BL 105  
City,State,Zip: SAN JOSE, CA 95128  
Region: SANTA CLARA  
PE#: 2202  
Program Description: GENERATES < 100 KG/YR  
Latitude: 37.308174  
Longitude: -121.949846  
Record ID: PR0360676  
Facility ID: FA0250332

**B8**  
**North**  
**< 1/8**  
**0.049 mi.**  
**258 ft.**

**SERVICE STATION - SAP 135985**  
**1025 S WINCHESTER**  
**SAN JOSE, CA 95128**  
**Site 3 of 12 in cluster B**

**RCRA NonGen / NLR** **1000595526**  
**CAD983594748**

**Relative:**  
**Lower**  
**Actual:**  
**159 ft.**

RCRA NonGen / NLR:

Date Form Received by Agency: 2017-04-03 00:00:00.0  
Handler Name: SERVICE STATION - SAP 135985  
Handler Address: 1025 S WINCHESTER  
Handler City,State,Zip: SAN JOSE, CA 95128  
EPA ID: CAD983594748  
Contact Name: DON F WISDOM  
Contact Address: P O BOX 3127  
Contact City,State,Zip: HOUSTON, TX 77253



Map ID  
 Direction  
 Distance  
 Elevation

MAP FINDINGS

Site

Database(s)

EDR ID Number  
 EPA ID Number

**SERVICE STATION - SAP 135985 (Continued)**

**1000595526**

Contact Telephone:	713-241-7011 7011
Contact Fax:	Not reported
Contact Email:	DON.F.WISDOM@SHELL.COM
Contact Title:	RDC
EPA Region:	09
Land Type:	Private
Federal Waste Generator Description:	Not a generator, verified
Non-Notifier:	Not reported
Biennial Report Cycle:	Not reported
Accessibility:	Not reported
Active Site Indicator:	Not reported
State District Owner:	Not reported
State District:	Not reported
Mailing Address:	P O BOX 3127
Mailing City,State,Zip:	HOUSTON, CA 77253
Owner Name:	EQUILON ENT LLC/ DBA SHELL OIL PROD US
Owner Type:	Private
Operator Name:	EQUILON ENT LLC/ DBA SHELL OIL PROD US
Operator Type:	Private
Short-Term Generator Activity:	No
Importer Activity:	No
Mixed Waste Generator:	No
Transporter Activity:	No
Transfer Facility Activity:	No
Recycler Activity with Storage:	No
Small Quantity On-Site Burner Exemption:	No
Smelting Melting and Refining Furnace Exemption:	No
Underground Injection Control:	No
Off-Site Waste Receipt:	No
Universal Waste Indicator:	No
Universal Waste Destination Facility:	No
Federal Universal Waste:	No
Active Site Fed-Reg Treatment Storage and Disposal Facility:	Not reported
Active Site Converter Treatment storage and Disposal Facility:	Not reported
Active Site State-Reg Treatment Storage and Disposal Facility:	Not reported
Active Site State-Reg Handler:	---
Federal Facility Indicator:	Not reported
Hazardous Secondary Material Indicator:	NN
Sub-Part K Indicator:	Not reported
Commercial TSD Indicator:	No
Treatment Storage and Disposal Type:	Not reported
2018 GPRA Permit Baseline:	Not on the Baseline
2018 GPRA Renewals Baseline:	Not on the Baseline
Permit Renewals Workload Universe:	Not reported
Permit Workload Universe:	Not reported
Permit Progress Universe:	Not reported
Post-Closure Workload Universe:	Not reported
Closure Workload Universe:	Not reported
202 GPRA Corrective Action Baseline:	No
Corrective Action Workload Universe:	No
Subject to Corrective Action Universe:	No
Non-TSDFs Where RCRA CA has Been Imposed Universe:	No
TSDFs Potentially Subject to CA Under 3004 (u)/(v) Universe:	No
TSDFs Only Subject to CA under Discretionary Auth Universe:	No
Corrective Action Priority Ranking:	No NCAPS ranking
Environmental Control Indicator:	No
Institutional Control Indicator:	No

Map ID  
Direction  
Distance  
Elevation

MAP FINDINGS

Site

Database(s)

EDR ID Number  
EPA ID Number

**SERVICE STATION - SAP 135985 (Continued)**

**1000595526**

Human Exposure Controls Indicator:	N/A
Groundwater Controls Indicator:	N/A
Operating TSD Universe:	Not reported
Full Enforcement Universe:	Not reported
Significant Non-Complier Universe:	No
Unaddressed Significant Non-Complier Universe:	No
Addressed Significant Non-Complier Universe:	No
Significant Non-Complier With a Compliance Schedule Universe:	No
Financial Assurance Required:	Not reported
Handler Date of Last Change:	2017-04-13 17:12:05.0
Recognized Trader-Importer:	No
Recognized Trader-Exporter:	No
Importer of Spent Lead Acid Batteries:	No
Exporter of Spent Lead Acid Batteries:	No
Recycler Activity Without Storage:	Not reported
Manifest Broker:	Not reported
Sub-Part P Indicator:	Not reported

Biennial: List of Years

Year: 2009

[Click Here for Biennial Reporting System Data:](#)

Hazardous Waste Summary:

Waste Code: D001  
Waste Description: IGNITABLE WASTE

Waste Code: D018  
Waste Description: BENZENE

Handler - Owner Operator:

Owner/Operator Indicator:	Operator
Owner/Operator Name:	NOT REQUIRED
Legal Status:	Private
Date Became Current:	Not reported
Date Ended Current:	Not reported
Owner/Operator Address:	NOT REQUIRED
Owner/Operator City,State,Zip:	NOT REQUIRED, ME 99999
Owner/Operator Telephone:	415-555-1212
Owner/Operator Telephone Ext:	Not reported
Owner/Operator Fax:	Not reported
Owner/Operator Email:	Not reported

Owner/Operator Indicator:	Owner
Owner/Operator Name:	EQUILON ENTERPRISES L L C
Legal Status:	Private
Date Became Current:	Not reported
Date Ended Current:	Not reported
Owner/Operator Address:	P O BOX 2099
Owner/Operator City,State,Zip:	HOUSTON, TX 77252-2099
Owner/Operator Telephone:	713-241-5036
Owner/Operator Telephone Ext:	Not reported
Owner/Operator Fax:	Not reported
Owner/Operator Email:	Not reported

Owner/Operator Indicator: Owner

Map ID  
Direction  
Distance  
Elevation

MAP FINDINGS

Site

Database(s)

EDR ID Number  
EPA ID Number

**SERVICE STATION - SAP 135985 (Continued)**

**1000595526**

Owner/Operator Name: EQUILON ENT LLC/ DBA SHELL OIL PROD US  
Legal Status: Private  
Date Became Current: 1998-08-01 00:00:00.  
Date Ended Current: Not reported  
Owner/Operator Address: P O BPX 3127  
Owner/Operator City,State,Zip: HOUSTON, TX 77253  
Owner/Operator Telephone: Not reported  
Owner/Operator Telephone Ext: Not reported  
Owner/Operator Fax: Not reported  
Owner/Operator Email: Not reported

Owner/Operator Indicator: Operator  
Owner/Operator Name: EQUILON ENT LLC/ DBA SHELL OIL PROD US  
Legal Status: Private  
Date Became Current: 1998-08-01 00:00:00.  
Date Ended Current: Not reported  
Owner/Operator Address: Not reported  
Owner/Operator City,State,Zip: Not reported  
Owner/Operator Telephone: Not reported  
Owner/Operator Telephone Ext: Not reported  
Owner/Operator Fax: Not reported  
Owner/Operator Email: Not reported

Owner/Operator Indicator: Operator  
Owner/Operator Name: EQUILON ENT LLC/ DBA SHELL OIL PROD US  
Legal Status: Private  
Date Became Current: 1998-08-01 00:00:00.  
Date Ended Current: Not reported  
Owner/Operator Address: Not reported  
Owner/Operator City,State,Zip: Not reported  
Owner/Operator Telephone: Not reported  
Owner/Operator Telephone Ext: Not reported  
Owner/Operator Fax: Not reported  
Owner/Operator Email: Not reported

Owner/Operator Indicator: Owner  
Owner/Operator Name: EQUILON ENT LLC/ DBA SHELL OIL PROD US  
Legal Status: Private  
Date Became Current: 1998-08-01 00:00:00.  
Date Ended Current: Not reported  
Owner/Operator Address: P O BPX 3127  
Owner/Operator City,State,Zip: HOUSTON, TX 77253  
Owner/Operator Telephone: Not reported  
Owner/Operator Telephone Ext: Not reported  
Owner/Operator Fax: Not reported  
Owner/Operator Email: Not reported

Historic Generators:

Receive Date: 2010-06-03 00:00:00.0  
Handler Name: SERVICE STATION - SAP 135985  
Federal Waste Generator Description: Large Quantity Generator  
State District Owner: Not reported  
Large Quantity Handler of Universal Waste: No  
Recognized Trader Importer: No  
Recognized Trader Exporter: No  
Spent Lead Acid Battery Importer: No  
Spent Lead Acid Battery Exporter: No

Map ID  
Direction  
Distance  
Elevation

MAP FINDINGS

Site

Database(s)

EDR ID Number  
EPA ID Number

**SERVICE STATION - SAP 135985 (Continued)**

**1000595526**

Current Record: No  
Non Storage Recycler Activity: Not reported  
Electronic Manifest Broker: Not reported  
  
Receive Date: 2001-05-16 00:00:00.0  
Handler Name: SHELL SERVICE STATION  
Federal Waste Generator Description: Small Quantity Generator  
State District Owner: Not reported  
Large Quantity Handler of Universal Waste: No  
Recognized Trader Importer: No  
Recognized Trader Exporter: No  
Spent Lead Acid Battery Importer: No  
Spent Lead Acid Battery Exporter: No  
Current Record: No  
Non Storage Recycler Activity: Not reported  
Electronic Manifest Broker: Not reported

Receive Date: 2017-04-03 00:00:00.0  
Handler Name: SERVICE STATION - SAP 135985  
Federal Waste Generator Description: Not a generator, verified  
State District Owner: Not reported  
Large Quantity Handler of Universal Waste: No  
Recognized Trader Importer: No  
Recognized Trader Exporter: No  
Spent Lead Acid Battery Importer: No  
Spent Lead Acid Battery Exporter: No  
Current Record: Yes  
Non Storage Recycler Activity: Not reported  
Electronic Manifest Broker: Not reported

List of NAICS Codes and Descriptions:

NAICS Code: 44711  
NAICS Description: GASOLINE STATIONS WITH CONVENIENCE STORES

Facility Has Received Notices of Violations:

Violations: No Violations Found

Evaluation Action Summary:

Evaluations: No Evaluations Found

**B9**  
**North**  
**< 1/8**  
**0.049 mi.**  
**258 ft.**

**WINCHESTER SHELL**  
**1025 S WINCHESTER BL**  
**SAN JOSE, CA 95119**  
**Site 4 of 12 in cluster B**

**UST U004262497**  
**N/A**

**Relative:**  
**Lower**  
**Actual:**  
**159 ft.**

UST:  
Name: WINCHESTER SHELL  
Address: 1025 S WINCHESTER BL  
City,State,Zip: SAN JOSE, CA 95119  
Facility ID: FA0268309  
Permitting Agency: Santa Clara County Environmental Health  
Latitude: 37.308251  
Longitude: -121.950186

Map ID  
Direction  
Distance  
Elevation

MAP FINDINGS

Site

Database(s)

EDR ID Number  
EPA ID Number

**WINCHESTER SHELL (Continued)**

**U004262497**

Name: WINCHESTER SHELL  
Address: 1025 S WINCHESTER BL  
City,State,Zip: SAN JOSE, CA 95119  
Facility ID: 43-060-400629  
Permitting Agency: Santa Clara County Environmental Health  
Latitude: 37.308251  
Longitude: -121.950186

**B10**  
**North**  
**< 1/8**  
**0.049 mi.**  
**258 ft.**

**WINCHESTER GAS & QUALITY AUTO**  
**1025 S WINCHESTER BL**  
**SAN JOSE, CA 95128**

**CUPA Listings** **S121473757**  
**N/A**

**Site 5 of 12 in cluster B**

**Relative:**  
**Lower**  
**Actual:**  
**159 ft.**

CUPA SANTA CLARA:  
Name: WINCHESTER GAS & QUALITY AUTO  
Address: 1025 S WINCHESTER BL  
City,State,Zip: SAN JOSE, CA 95128  
Region: SANTA CLARA  
PE#: 2205  
Program Description: GENERATES 100 KG YR TO <5 TONS/YR  
Latitude: 37.308173  
Longitude: -121.950185  
Record ID: PR0381525  
Facility ID: FA0260306

**B11**  
**North**  
**< 1/8**  
**0.049 mi.**  
**258 ft.**

**WINCHESTER SHELL**  
**1025 S WINCHESTER BLVD**  
**SAN JOSE, CA 95128**

**LUST** **U001602975**  
**CERS HAZ WASTE** **N/A**  
**SWEEPS UST**  
**HIST UST**  
**CERS TANKS**  
**CUPA Listings**  
**EMI**  
**HAZMAT**  
**CERS**  
**HWTS**

**Site 6 of 12 in cluster B**

**Relative:**  
**Lower**  
**Actual:**  
**159 ft.**

LUST SANTA CLARA:  
Name: SHELL  
Address: 1025 S WINCHESTER BLVD  
City,State,Zip: SAN JOSE, CA  
Region: SANTA CLARA  
SCVWD ID: 07S1W22J02F  
Date Closed: Not reported  
EDR Link ID: 07S1W22J02F

CERS HAZ WASTE:  
Name: WINCHESTER SHELL  
Address: 1025 S WINCHESTER BL  
City,State,Zip: SAN JOSE, CA 95119  
Site ID: 86289  
CERS ID: 10091911  
CERS Description: Hazardous Waste Generator

Name: D AND S AUTO SERVICE  
Address: 1025 S WINCHESTER BL

Map ID  
Direction  
Distance  
Elevation

MAP FINDINGS

Site

Database(s)

EDR ID Number  
EPA ID Number

**WINCHESTER SHELL (Continued)**

**U001602975**

City,State,Zip: SAN JOSE, CA 95128  
Site ID: 23657  
CERS ID: 10483462  
CERS Description: Hazardous Waste Generator

**SWEEPS UST:**

Name: WINCHESTER SHELL  
Address: 1025 S WINCHESTER BLVD  
City: SAN JOSE  
Status: Not reported  
Comp Number: 400629  
Number: Not reported  
Board Of Equalization: Not reported  
Referral Date: Not reported  
Action Date: Not reported  
Created Date: Not reported  
Owner Tank Id: Not reported  
SWRCB Tank Id: 43-060-400629-000005  
Tank Status: Not reported  
Capacity: 8000  
Active Date: Not reported  
Tank Use: M.V. FUEL  
STG: PRODUCT  
Content: LEADED  
Number Of Tanks: 5

Name: WINCHESTER SHELL  
Address: 1025 S WINCHESTER BLVD  
City: SAN JOSE  
Status: Not reported  
Comp Number: 400629  
Number: Not reported  
Board Of Equalization: Not reported  
Referral Date: Not reported  
Action Date: Not reported  
Created Date: Not reported  
Owner Tank Id: Not reported  
SWRCB Tank Id: 43-060-400629-000006  
Tank Status: Not reported  
Capacity: 8000  
Active Date: Not reported  
Tank Use: M.V. FUEL  
STG: PRODUCT  
Content: LEADED  
Number Of Tanks: Not reported

Name: WINCHESTER SHELL  
Address: 1025 S WINCHESTER BLVD  
City: SAN JOSE  
Status: Not reported  
Comp Number: 400629  
Number: Not reported  
Board Of Equalization: Not reported  
Referral Date: Not reported  
Action Date: Not reported  
Created Date: Not reported  
Owner Tank Id: Not reported

Map ID  
Direction  
Distance  
Elevation

MAP FINDINGS

Site

Database(s)

EDR ID Number  
EPA ID Number

**WINCHESTER SHELL (Continued)**

**U001602975**

SWRCB Tank Id: 43-060-400629-000007  
Tank Status: Not reported  
Capacity: 5000  
Active Date: Not reported  
Tank Use: M.V. FUEL  
STG: PRODUCT  
Content: LEADED  
Number Of Tanks: Not reported

Name: WINCHESTER SHELL  
Address: 1025 S WINCHESTER BLVD  
City: SAN JOSE  
Status: Not reported  
Comp Number: 400629  
Number: Not reported  
Board Of Equalization: Not reported  
Referral Date: Not reported  
Action Date: Not reported  
Created Date: Not reported  
Owner Tank Id: Not reported  
SWRCB Tank Id: 43-060-400629-000008  
Tank Status: Not reported  
Capacity: 5000  
Active Date: Not reported  
Tank Use: M.V. FUEL  
STG: PRODUCT  
Content: LEADED  
Number Of Tanks: Not reported

Name: WINCHESTER SHELL  
Address: 1025 S WINCHESTER BLVD  
City: SAN JOSE  
Status: Not reported  
Comp Number: 400629  
Number: Not reported  
Board Of Equalization: Not reported  
Referral Date: Not reported  
Action Date: Not reported  
Created Date: Not reported  
Owner Tank Id: Not reported  
SWRCB Tank Id: 43-060-400629-000009  
Tank Status: Not reported  
Capacity: 550  
Active Date: Not reported  
Tank Use: OIL  
STG: WASTE  
Content: Not reported  
Number Of Tanks: Not reported

Name: WINCHESTER SHELL  
Address: 1025 S WINCHESTER BLVD  
City: SAN JOSE  
Status: Active  
Comp Number: 400629  
Number: 9  
Board Of Equalization: Not reported  
Referral Date: 09-30-92



Map ID  
Direction  
Distance  
Elevation

MAP FINDINGS

Site

Database(s)

EDR ID Number  
EPA ID Number

**WINCHESTER SHELL (Continued)**

**U001602975**

Action Date: 09-08-92  
Created Date: 02-29-88  
Owner Tank Id: Not reported  
SWRCB Tank Id: 43-060-400629-000001  
Tank Status: A  
Capacity: 10000  
Active Date: Not reported  
Tank Use: M.V. FUEL  
STG: P  
Content: REG UNLEADED  
Number Of Tanks: 4

Name: WINCHESTER SHELL  
Address: 1025 S WINCHESTER BLVD  
City: SAN JOSE  
Status: Active  
Comp Number: 400629  
Number: 9  
Board Of Equalization: Not reported  
Referral Date: 09-30-92  
Action Date: 09-08-92  
Created Date: 02-29-88  
Owner Tank Id: Not reported  
SWRCB Tank Id: 43-060-400629-000002  
Tank Status: A  
Capacity: 10000  
Active Date: Not reported  
Tank Use: M.V. FUEL  
STG: P  
Content: REG UNLEADED  
Number Of Tanks: Not reported

Name: WINCHESTER SHELL  
Address: 1025 S WINCHESTER BLVD  
City: SAN JOSE  
Status: Active  
Comp Number: 400629  
Number: 9  
Board Of Equalization: Not reported  
Referral Date: 09-30-92  
Action Date: 09-08-92  
Created Date: 02-29-88  
Owner Tank Id: Not reported  
SWRCB Tank Id: 43-060-400629-000003  
Tank Status: A  
Capacity: 10000  
Active Date: Not reported  
Tank Use: M.V. FUEL  
STG: P  
Content: REG UNLEADED  
Number Of Tanks: Not reported

Name: WINCHESTER SHELL  
Address: 1025 S WINCHESTER BLVD  
City: SAN JOSE  
Status: Active  
Comp Number: 400629

Map ID  
Direction  
Distance  
Elevation

MAP FINDINGS

Site

Database(s)

EDR ID Number  
EPA ID Number

**WINCHESTER SHELL (Continued)**

**U001602975**

Number: 9  
Board Of Equalization: Not reported  
Referral Date: 09-30-92  
Action Date: 09-08-92  
Created Date: 02-29-88  
Owner Tank Id: Not reported  
SWRCB Tank Id: 43-060-400629-000004  
Tank Status: A  
Capacity: 550  
Active Date: Not reported  
Tank Use: OIL  
STG: W  
Content: Not reported  
Number Of Tanks: Not reported

**HIST UST:**

Name: T AND K SHELL  
Address: 1025 S WINCHESTER  
City,State,Zip: SAN JOSE, CA 95128  
File Number: 000208A1  
URL: <http://geotracker.waterboards.ca.gov/ustpdfs/pdf/000208A1.pdf>  
Region: STATE  
Facility ID: 00000051332  
Facility Type: Gas Station  
Other Type: Not reported  
Contact Name: TONY MEDEIROS  
Telephone: 4082437313  
Owner Name: SHELL OIL CO.  
Owner Address: 1150 BAYHILL DR.  
Owner City,St,Zip: SAN BRUNO, CA 94066  
Total Tanks: 0005

Tank Num: 001  
Container Num: 1  
Year Installed: 1960  
Tank Capacity: 00007500  
Tank Used for: PRODUCT  
Type of Fuel: REGULAR  
Container Construction Thickness: 1/4  
Leak Detection: 10

Tank Num: 002  
Container Num: 2  
Year Installed: 1960  
Tank Capacity: 00005000  
Tank Used for: PRODUCT  
Type of Fuel: UNLEADED  
Container Construction Thickness: 1/4  
Leak Detection: 10

Tank Num: 003  
Container Num: 3  
Year Installed: 1960  
Tank Capacity: 00005000  
Tank Used for: PRODUCT  
Type of Fuel: UNLEADED  
Container Construction Thickness: 1/4

Map ID  
Direction  
Distance  
Elevation

MAP FINDINGS

Site

Database(s)

EDR ID Number  
EPA ID Number

**WINCHESTER SHELL (Continued)**

**U001602975**

Leak Detection: 10  
  
Tank Num: 004  
Container Num: 4  
Year Installed: 1960  
Tank Capacity: 00000550  
Tank Used for: WASTE  
Type of Fuel: WASTE OIL  
Container Construction Thickness: 1/4  
Leak Detection: 10

Tank Num: 005  
Container Num: 5  
Year Installed: 1970  
Tank Capacity: 00008000  
Tank Used for: PRODUCT  
Type of Fuel: PREMIUM  
Container Construction Thickness: 1/4  
Leak Detection: Not reported

[Click here for Geo Tracker PDF:](#)

**CERS TANKS:**

Name: WINCHESTER SHELL  
Address: 1025 S WINCHESTER BL  
City,State,Zip: SAN JOSE, CA 95119  
Site ID: 86289  
CERS ID: 10091911  
CERS Description: Underground Storage Tank

**CUPA SANTA CLARA:**

Name: D AND S AUTO SERVICE  
Address: 1025 S WINCHESTER BL  
City,State,Zip: SAN JOSE, CA 95128  
Region: SANTA CLARA  
PE#: 2205  
Program Description: GENERATES 100 KG YR TO <5 TONS/YR  
Latitude: 37.308328  
Longitude: -121.950025  
Record ID: PR0409446  
Facility ID: FA0271221

Name: D AND S AUTO SERVICE  
Address: 1025 S WINCHESTER BL  
City,State,Zip: SAN JOSE, CA 95128  
Region: SANTA CLARA  
PE#: Not reported  
Program Description: HMBP FACILITY, 1-3 CHEMICALS  
Latitude: 37.308328  
Longitude: -121.950025  
Record ID: PR0409444  
Facility ID: FA0271221

Name: WINCHESTER SHELL  
Address: 1025 S WINCHESTER BL  
City,State,Zip: SAN JOSE, CA 95116

Map ID  
Direction  
Distance  
Elevation

MAP FINDINGS

Site

Database(s)

EDR ID Number  
EPA ID Number

**WINCHESTER SHELL (Continued)**

**U001602975**

Region: SANTA CLARA  
PE#: Not reported  
Program Description: HMBP FACILITY, 1-3 CHEMICALS  
Latitude: 37.308173  
Longitude: -121.950185  
Record ID: PR0396156  
Facility ID: FA0268309

Name: WINCHESTER SHELL  
Address: 1025 S WINCHESTER BL  
City,State,Zip: SAN JOSE, CA 95116  
Region: SANTA CLARA  
PE#: 2202  
Program Description: GENERATES < 100 KG/YR  
Latitude: 37.308173  
Longitude: -121.950185  
Record ID: PR0396154  
Facility ID: FA0268309

Name: WINCHESTER SHELL  
Address: 1025 S WINCHESTER BL  
City,State,Zip: SAN JOSE, CA 95116  
Region: SANTA CLARA  
PE#: 2399  
Program Description: UNDERGROUND STORAGE TANK PROGRAM RECORD  
Latitude: 37.308173  
Longitude: -121.950185  
Record ID: PR0396120  
Facility ID: FA0268309

**EMI:**

Name: WINCHESTER SHELL  
Address: 1025 S WINCHESTER BLVD  
City,State,Zip: SAN JOSE, CA 95128  
Year: 2017  
County Code: 43  
Air Basin: SF  
Facility ID: 112466  
Air District Name: BA  
SIC Code: 5411  
Air District Name: BAY AREA AQMD  
Community Health Air Pollution Info System: Not reported  
Consolidated Emission Reporting Rule: Not reported  
Total Organic Hydrocarbon Gases Tons/Yr: 0.562888833  
Reactive Organic Gases Tons/Yr: 0.562888833  
Carbon Monoxide Emissions Tons/Yr: Not reported  
NOX - Oxides of Nitrogen Tons/Yr: Not reported  
SOX - Oxides of Sulphur Tons/Yr: Not reported  
Particulate Matter Tons/Yr: Not reported  
Part. Matter 10 Micrometers and Smllr Tons/Yr: Not reported

Name: WINCHESTER SHELL  
Address: 1025 S WINCHESTER BLVD  
City,State,Zip: SAN JOSE, CA 95128  
Year: 2018  
County Code: 43  
Air Basin: SF

Map ID  
Direction  
Distance  
Elevation

MAP FINDINGS

Site

Database(s)

EDR ID Number  
EPA ID Number

**WINCHESTER SHELL (Continued)**

**U001602975**

Facility ID: 112466  
Air District Name: BA  
SIC Code: 5541  
Air District Name: BAY AREA AQMD  
Community Health Air Pollution Info System: Not reported  
Consolidated Emission Reporting Rule: Not reported  
Total Organic Hydrocarbon Gases Tons/Yr: 0.562888833  
Reactive Organic Gases Tons/Yr: 0.562888833  
Carbon Monoxide Emissions Tons/Yr: Not reported  
NOX - Oxides of Nitrogen Tons/Yr: Not reported  
SOX - Oxides of Sulphur Tons/Yr: Not reported  
Particulate Matter Tons/Yr: Not reported  
Part. Matter 10 Micrometers and Smlr Tons/Yr: Not reported

**SAN JOSE HAZMAT:**

Name: D & S AUTO SERVICE  
Address: 1025 S WINCHESTER BL  
City,State,Zip: SAN JOSE, CA 95128  
Region: SAN JOSE  
File Num: 601462  
Class: Auto Wrecking/Misc Simple Facility

Name: WINCHESTER SHELL  
Address: 1025 S WINCHESTER BL  
City,State,Zip: SAN JOSE, CA 95128  
Region: SAN JOSE  
File Num: 400629  
Class: Gasoline Station

**CERS:**

Name: WINCHESTER SHELL  
Address: 1025 S WINCHESTER BL  
City,State,Zip: SAN JOSE, CA 95119  
Site ID: 86289  
CERS ID: 10091911  
CERS Description: Chemical Storage Facilities

**Violations:**

Site ID: 86289  
Site Name: WINCHESTER SHELL  
Violation Date: 01-06-2016  
Citation: 23 CCR 16 2636(f)(1) - California Code of Regulations, Title 23, Chapter 16, Section(s) 2636(f)(1)  
Violation Description: Failure of the double wall pressurized piping in the turbine sump to be continuously monitored with a system that activates an audible and visual alarm or restricts or stops flow at dispenser when a leak is detected.  
Violation Notes: Returned to compliance on 01/06/2016. THE 91 STP SUMP SENSOR FAILED THE FUNCTIONAL TEST. THE UST SERVICE TECHNICIAN REPLACED THE FAULTY SENSOR. THE NEW SENSOR WAS FUNCTIONALLY TESTED AND PASSED. NO FURTHER ACTION IS REQUIRED.  
Violation Division: Santa Clara County Environmental Health  
Violation Program: UST  
Violation Source: CERS  
Site ID: 86289  
Site Name: WINCHESTER SHELL

Map ID  
Direction  
Distance  
Elevation

MAP FINDINGS

Site

Database(s)

EDR ID Number  
EPA ID Number

**WINCHESTER SHELL (Continued)**

**U001602975**

Violation Date: 01-08-2015  
Citation: 23 CCR 16 2715(f) - California Code of Regulations, Title 23, Chapter 16, Section(s) 2715(f)  
Violation Description: Failure to comply with one or more of the following: provide training to facility employee(s) responsible for proper operation and maintenance every 12 months and/or train new employee(s) who are responsible for proper operation and maintenance within 30-days of hire and/or to have at least one employee present during operating hours that has been trained in the proper operation and maintenance of the UST system.  
Violation Notes: Returned to compliance on 01/23/2015. Sayed Imad has been an employee for 2 to 3 months and has not been trained by the DUSTO. There must be at least one person with current training from the DUSTO on-site at all times when the station is operating.  
Violation Division: Santa Clara County Environmental Health  
Violation Program: UST  
Violation Source: CERS

Site ID: 86289  
Site Name: WINCHESTER SHELL  
Violation Date: 01-10-2019  
Citation: 23 CCR 16 2712 - California Code of Regulations, Title 23, Chapter 16, Section(s) 2712  
Violation Description: Failure to comply with any of the applicable requirements of the permit issued for the operation of the UST system.  
Violation Notes: Per Shyam Choudhary, repair work to the UST system (replacement of penetration fittings inside the UDCs) was completed in August and November 2018. The repair work was completed without getting prior approval from our office as required. \* Within 10 days, apply for a retroactive UST construction repair permit describing the work that was completed. An email was sent to Shyam at shyam.choudhary@sbcglobal.net and the repair contractor with information on the required application forms and the fee.  
Violation Division: Santa Clara County Environmental Health  
Violation Program: UST  
Violation Source: CERS

Site ID: 86289  
Site Name: WINCHESTER SHELL  
Violation Date: 01-12-2017  
Citation: 23 CCR 6.7 25284, 25286 - California Code of Regulations, Title 23, Chapter 6.7, Section(s) 25284, 25286  
Violation Description: Failure to submit a complete and accurate application for a permit to operate a UST, or for renewal of the permit.  
Violation Notes: The UST operator changed from Kadam, Inc. to El Camino Automation Services, Inc. (Operator Contact: Shyam Choudary) on 4/01/2016. The UST Operating Permit Application Information and UST Facility Information has not been updated to reflect the change in the UST operator. \* This violation was previously cited on 10/17/2016 and has not been corrected.  
Violation Division: Santa Clara County Environmental Health  
Violation Program: UST  
Violation Source: CERS

Site ID: 86289  
Site Name: WINCHESTER SHELL  
Violation Date: 01-10-2019

Map ID  
Direction  
Distance  
Elevation

MAP FINDINGS

Site

Database(s)

EDR ID Number  
EPA ID Number

**WINCHESTER SHELL (Continued)**

**U001602975**

Citation: HSC 6.75 25299.30-25299.34 - California Health and Safety Code, Chapter 6.75, Section(s) 25299.30-25299.34

Violation Description: Failure to submit and maintain complete and current Certification of Financial Responsibility or other mechanism of financial assurance.

Violation Notes: 1.) The CFO letter used for financial responsibility is expired. 2.) The Certification of Financial Responsibility form has the following error on it: Section A: "500,000 dollars per occurrence" is incorrectly checked; change to "1 million dollars per occurrence". \* Within 30 days resubmit an updated CFO letter and Certification of Financial Responsibility form via the CERS website.

Violation Division: Santa Clara County Environmental Health  
Violation Program: UST  
Violation Source: CERS

Site ID: 86289  
Site Name: WINCHESTER SHELL  
Violation Date: 11-22-2019  
Citation: HSC 6.7 25284.2 - California Health and Safety Code, Chapter 6.7, Section(s) 25284.2

Violation Description: "Failure to meet one or more of the following requirements: Install or maintain a liquid-tight spill container. Have a minimum capacity of five gallons. Have a functional drain valve or other method for the removal of liquid from the spill container. Be resistant to galvanic corrosion. Perform a tightness test at installation, every 12 months thereafter, or within 30 days after a repair to the spill container. Tested using applicable manufacturer guidelines, industry codes, engineering standards, or a method approved by a professional engineer. Tested by a certified UST service technician. Maintain records of spill containment testing for 36 months. "

Violation Notes: The following components failed during this inspection; - UDC's 1/2, 3/4, 5/6, and 7/8 The following components were not tested during this inspection because according to technician they would have failed due to torn test/penetration boots; - 87-1, 87-2 and 91 STP - 87-1, 87-2 and 91 secondary product lines. Within 30 days make the necessary repairs/ retest all of the components above. Permits with our Department for these repairs will be required. Notify in writing how these issues were resolved. The components that failed during this inspection also failed 3 years ago during the SB989 testing on 10/26/17. Therefore this is a repeat violation.

Violation Division: Santa Clara County Environmental Health  
Violation Program: UST  
Violation Source: CERS

Site ID: 86289  
Site Name: WINCHESTER SHELL  
Violation Date: 01-10-2019  
Citation: 22 CCR 12 66262.12 - California Code of Regulations, Title 22, Chapter 12, Section(s) 66262.12

Violation Description: Failure to obtain an Identification Number prior to treating, storing, disposing of, transporting or offering for transportation any hazardous waste.

Violation Notes: Not reported

Violation Division: Santa Clara County Environmental Health  
Violation Program: HW  
Violation Source: CERS

Site ID: 86289



Map ID  
Direction  
Distance  
Elevation

MAP FINDINGS

Site

Database(s)

EDR ID Number  
EPA ID Number

**WINCHESTER SHELL (Continued)**

**U001602975**

Site Name: WINCHESTER SHELL  
Violation Date: 01-10-2014  
Citation: 23 CCR 16 2641(a) - California Code of Regulations, Title 23, Chapter 16, Section(s) 2641(a)  
Violation Description: Failure of sensor to be located in the proper position/location.  
Violation Notes: Returned to compliance on 01/10/2014. THE 87-1 FILL SUMP SENSOR WAS NOT IN AN UPRIGHT POSITION AS REQUIRED TO BE CAPABLE OF DETECTING A LEAK AT THE EARLIEST POSSIBLE OPPORTUNITY. THE UST SERVICE TECHNICIAN REPOSITIONED THE SENSOR TO THE CORRECT POSITION AFTER TODAY'S TESTING. ENSURE THAT THE SENSOR IS ABLE TO REMAIN IN THE UPRIGHT POSITION IN THE SUMP.  
Violation Division: Santa Clara County Environmental Health  
Violation Program: UST  
Violation Source: CERS

Site ID: 86289  
Site Name: WINCHESTER SHELL  
Violation Date: 01-10-2014  
Citation: 23 CCR 16 2715(f) - California Code of Regulations, Title 23, Chapter 16, Section(s) 2715(f)  
Violation Description: Failure to comply with one or more of the following: provide training to facility employee(s) responsible for proper operation and maintenance every 12 months and/or train new employee(s) who are responsible for proper operation and maintenance within 30-days of hire and/or to have at least one employee present during operating hours that has been trained in the proper operation and maintenance of the UST system.  
Violation Notes: Returned to compliance on 01/07/2015. THE PERSON (TANK OPERATOR) PROVIDING THE ANNUAL UST TRAINING DOES NOT HAVE THE REQUIRED DUSTO CERTIFICATION. HAVE YOUR CERTIFIED DUSTO PROVIDE THE REQUIRED EMPLOYEE TRAINING WITHIN 30 DAYS.  
Violation Division: Santa Clara County Environmental Health  
Violation Program: UST  
Violation Source: CERS

Site ID: 86289  
Site Name: WINCHESTER SHELL  
Violation Date: 01-19-2018  
Citation: 23 CCR 16 2636(f)(1) - California Code of Regulations, Title 23, Chapter 16, Section(s) 2636(f)(1)  
Violation Description: Failure of the double-walled pressurized piping to be continuously monitored with a system that activates an audible and visual alarm or stops flow at the dispenser when a leak is detected.  
Violation Notes: The sensor in the 87-1 STP sump failed to function when tested. The UST Service Technician replaced the sensor. The new sensor was functionally tested and passed. No further action is required.  
Violation Division: Santa Clara County Environmental Health  
Violation Program: UST  
Violation Source: CERS

Site ID: 86289  
Site Name: WINCHESTER SHELL  
Violation Date: 10-17-2016  
Citation: HSC 6.7 25291(a)(1) - California Health and Safety Code, Chapter 6.7, Section(s) 25291(a)(1)  
Violation Description: Failure to construct, operate, and maintain primary containment as product-tight.

Map ID  
Direction  
Distance  
Elevation

MAP FINDINGS

Site

Database(s)

EDR ID Number  
EPA ID Number

**WINCHESTER SHELL (Continued)**

**U001602975**

Violation Notes: 1) Liquid fuel was noted to be leaking and dripping from the piping runs between the dispenser and metering units at all four dispensers (1/2, 3/4, 5/6, 7/8). In addition to the fuel dripping from the piping, significant amounts of solidified fuel residue is also observed along the dispenser-to-metering unit piping runs at all dispensers. 2) A small amount of fuel was noted to be leaking from the vertically-oriented piping runs, that are adjacent to the fuel filters and just below the metering units, in UDC 3/4 and 7/8.\* NOTE: While no evidence of any active leaks of liquid fuel were observed along the vertical piping runs in UDC 1/2 and 5/6, significant amounts of fuel residue was observed along the vertical piping runs that are adjacent to the fuel filters and just below the metering units, in UDC 1/2 and 5/6. Investigate the source of the leaks and submit a work plan for the repairs to HMCD for review. Depending on the scope of work necessary, a permit from [Truncated]

Violation Division: Santa Clara County Environmental Health  
Violation Program: UST  
Violation Source: CERS

Site ID: 86289  
Site Name: WINCHESTER SHELL  
Violation Date: 01-08-2015  
Citation: 23 CCR 16 2638 - California Code of Regulations, Title 23, Chapter 16, Section(s) 2638

Violation Description: Failure to test leak detection equipment as required every 12 months (VPH, sensor, LLD, ATG, etc.) and/or submit monitoring system certification to the CUPA within 30 days of completion of the test

Violation Notes: Returned to compliance on 01/08/2015. 2012, 2013, and 2014 test reports were not submitted as required. Scanned copies were obtained today. Ensure that reports are submitted within 30 days of test date as required. No further corrective action is required.

Violation Division: Santa Clara County Environmental Health  
Violation Program: UST  
Violation Source: CERS

Site ID: 86289  
Site Name: WINCHESTER SHELL  
Violation Date: 01-08-2015  
Citation: HSC 6.95 25508(a)(3) - California Health and Safety Code, Chapter 6.95, Section(s) 25508(a)(3)

Violation Description: Failure to establish and electronically submit an adequate emergency response plan and procedures for a release or threatened release of a hazardous material.

Violation Notes: Returned to compliance on 02/07/2015. Emergency Response and Training Plan submitted via California Environmental reporting System (CERS) website on 2/24/2014 contains no information other than facility name and address. Properly complete the plan and resubmit within 30 days.

Violation Division: Santa Clara County Environmental Health  
Violation Program: HMRRP  
Violation Source: CERS

Site ID: 86289  
Site Name: WINCHESTER SHELL  
Violation Date: 01-08-2015  
Citation: HSC 6.75 25299.30-25299.34 - California Health and Safety Code, Chapter 6.75, Section(s) 25299.30-25299.34

Violation Description: Failure to submit and maintain complete and current Certification of

Map ID  
Direction  
Distance  
Elevation

MAP FINDINGS

Site

Database(s)

EDR ID Number  
EPA ID Number

**WINCHESTER SHELL (Continued)**

**U001602975**

Violation Notes: Financial Responsibility or other mechanism of financial assurance. Returned to compliance on 02/10/2015. Section A on your Certification of Financial Responsibility (CFR) form incorrectly states that you are required to maintain \$500,000 in per occurrence coverage. As a petroleum marketer, you must maintain \$1,000,000 in per occurrence and annual aggregate coverage. Upload a corrected PDF copy of the CFR form and resubmit via CERS within 30 days.

Violation Division: Santa Clara County Environmental Health  
Violation Program: UST  
Violation Source: CERS

Site ID: 86289  
Site Name: WINCHESTER SHELL  
Violation Date: 05-01-2018  
Citation: 23 CCR 16 2712(f) - California Code of Regulations, Title 23, Chapter 16, Section(s) 2712(f)

Violation Description: Failure to implement the corrections specified in the inspection report within 30 calendar days of receiving an inspection report from either the UPA or special inspector.

Violation Notes: This violation was cited on 1/19/18 and has not been corrected. Facility did not submit a response to violations cited in the Official Notice of Inspection reports dated 10/17/16 and 1/19/18.

Violation Division: Santa Clara County Environmental Health  
Violation Program: UST  
Violation Source: CERS

Site ID: 86289  
Site Name: WINCHESTER SHELL  
Violation Date: 01-08-2015  
Citation: HSC 6.95 25508(a)(1) - California Health and Safety Code, Chapter 6.95, Section(s) 25508(a)(1)

Violation Description: Failure to establish and electronically submit an adequate training program in safety procedures in the event of a release or threatened release of a hazardous material.

Violation Notes: Returned to compliance on 02/07/2015. Emergency Response and Training Plan submitted via California Environmental reporting System (CERS) website on 2/24/2014 contains no information other than facility name and address. Properly complete the plan and resubmit within 30 days. Prior to resubmitting, remove the list of facility employees trained by your Designated UST Operator which was submitted as an Employee Training Plan upload document. That list must be maintained at the facility, but has nothing to do with the facility's Hazardous Materials Business Plan. If you properly complete the CERS Emergency Response/Contingency Plan, you should indicate that the Training Plan is submitted elsewhere in CERS.

Violation Division: Santa Clara County Environmental Health  
Violation Program: HMRRP  
Violation Source: CERS

Site ID: 86289  
Site Name: WINCHESTER SHELL  
Violation Date: 05-01-2018  
Citation: HSC 6.7 25290.1(c),25290.2(c),25291(a)(2),2529.1(e) - California Health and Safety Code, Chapter 6.7, Section(s) 25290.1(c),25290.2(c),25291(a)(2),2529.1(e)

Violation Description: Failure to maintain secondary containment (e.g., failure of secondary containment testing).

Map ID  
Direction  
Distance  
Elevation

MAP FINDINGS

Site

Database(s)

EDR ID Number  
EPA ID Number

**WINCHESTER SHELL (Continued)**

**U001602975**

Violation Notes: This violation was cited on 10/17/16 and has not been corrected. The following components failed the secondary containment testing on 10/17/16: - UDC's 1/2, 3/4, 5/6, 7/8 - 87-2 STP sump - 91 product piping run Investigate the source of the failures and notify HMCD of your findings. Depending on the scope of work necessary, a permit from HMCD may be required.

Violation Division: Santa Clara County Environmental Health  
Violation Program: UST  
Violation Source: CERS

Site ID: 86289  
Site Name: WINCHESTER SHELL  
Violation Date: 01-10-2019  
Citation: 23 CCR 16 2712(f) - California Code of Regulations, Title 23, Chapter 16, Section(s) 2712(f)

Violation Description: Failure to implement the corrections specified in the inspection report within 30 days of receiving an inspection report from either the UPA or special inspector.

Violation Notes: This violation was cited on 1/19/18 and has not been corrected. Facility did not submit a response to violations cited in the Official Notice of Inspection reports dated 10/17/16, 1/12/17, 1/19/18 and 5/1/18.

Violation Division: Santa Clara County Environmental Health  
Violation Program: UST  
Violation Source: CERS

Site ID: 86289  
Site Name: WINCHESTER SHELL  
Violation Date: 11-22-2019  
Citation: 23 CCR 16 2712(b)(1)(F) - California Code of Regulations, Title 23, Chapter 16, Section(s) 2712(b)(1)(F)

Violation Description: "Failure to conduct secondary containment testing, or one or more of the following requirements: Perform the test of the secondary containment system upon installation, within six months of installation and every 36 months thereafter. Perform the test of a secondary containment component within 30 days of a repair or discontinuing vacuum, pressure or hydrostatic monitoring. Use a procedure that demonstrates the system works as well as at installation. Use applicable manufacturer guidelines, industry codes, engineering standard, or professional engineer approval. Performed by a certified service technician. Maintain records of secondary containment testing for 36 months."

Violation Notes: The secondary containment testing done today is being conducted late. Your anniversary month of the SB989 is in October. Make sure that all future SB989 testing is conducted in the month of October.

Violation Division: Santa Clara County Environmental Health  
Violation Program: UST  
Violation Source: CERS

Site ID: 86289  
Site Name: WINCHESTER SHELL  
Violation Date: 01-10-2014  
Citation: 23 CCR 16 2715 - California Code of Regulations, Title 23, Chapter 16, Section(s) 2715

Violation Description: Failure to comply with one or more of the designated operator monthly inspection requirements: failed to inspect the monthly alarm history report; attach a copy of the alarm history; failed to inspect for the

Map ID  
Direction  
Distance  
Elevation

MAP FINDINGS

Site

Database(s)

EDR ID Number  
EPA ID Number

**WINCHESTER SHELL (Continued)**

**U001602975**

presence of liquid or debris in the spill container/spill bucket and under dispenser containment; failed to inspect the under dispenser containment to ensure that monitoring equipment is placed in the proper position; failure to inspect for liquid or debris in the containment sump where an alarm occurred or for which there is no record of a service visit; or failure to check that all testing and maintenance has been completed and documented.

Violation Notes: Returned to compliance on 01/07/2015. THE DUSTO FAILED TO COMPLETE THE PAPER INSPECTION SECTION ON THE DUSTO MONTHLY INSPECTION FORM DOCUMENTING DATES OF PREVIOUS MONITORING EQUIPMENT TESTS AND SECONDARY CONTAINMENT TESTS FOR FOUR MONTHS (JUNE-SEPTEMBER 2013). STARTING IN OCTOBER 2013, FACILITY STARTED USING A DIFFERENT DUSTO. ENSURE THAT ALL SECTIONS OF THE DUSTO MONTHLY INSPECTION ARE COMPLETED EVERY MONTH.

Violation Division: Santa Clara County Environmental Health  
Violation Program: UST  
Violation Source: CERS

Site ID: 86289  
Site Name: WINCHESTER SHELL  
Violation Date: 10-17-2016  
Citation: HSC 6.7 25290.1(c), 25290.2(c), 25291(a)(2), 25292(e) - California Health and Safety Code, Chapter 6.7, Section(s) 25290.1(c), 25290.2(c), 25291(a)(2), 25292(e)

Violation Description: Failure to maintain secondary containment (e.g. failure of secondary containment testing).

Violation Notes: The following components failed secondary containment testing today: - UDC pan 1/2\* - UDC pan 3/4\*\* - UDC pan 5/6\* - UDC pan 7/8\* - 87(2) STP Sump\*\*\* - 91 Product Piping Run\*\* \*An immediate liquid level drop (i.e. immediate failure) was confirmed for UDC pans 1/2, 5/6, and 7/8. Further visual inspection of each UDC pan indicates that all test boots are in good condition and are not likely the cause of the failures. Additionally, no air bubbles were discharged from the product piping's test boot when the product piping's secondary containment was placed under pressure. To further investigate the source of the leaks, a hydrostatic test was conducted below the entry fittings and no liquid level drop was indicated. Mr. Fontana suspects that the source of the leaks are at the bulkhead (i.e. entry) fittings, but additional investigation is needed. It is of note that the UDC pans are double-walled UDC pans. \*\*UDC pan 3/4 immediately failed testing today, due to a [Truncated]

Violation Division: Santa Clara County Environmental Health  
Violation Program: UST  
Violation Source: CERS

Site ID: 86289  
Site Name: WINCHESTER SHELL  
Violation Date: 01-10-2019  
Citation: HSC 6.7 25290.1(c),25290.2(c),25291(a)(2),2529.1(e) - California Health and Safety Code, Chapter 6.7, Section(s) 25290.1(c),25290.2(c),25291(a)(2),2529.1(e)

Violation Description: Failure to maintain secondary containment (e.g., failure of secondary containment testing).

Violation Notes: This violation was cited on 10/17/16 and 5/1/18 and has not been corrected. The following components failed the secondary containment testing on 10/17/16: - UDC's 1/2, 3/4, 5/6, 7/8 - 87-2 STP sump - 91 product piping run Investigate the source of the failures and notify

Map ID  
Direction  
Distance  
Elevation

MAP FINDINGS

Site

Database(s)

EDR ID Number  
EPA ID Number

**WINCHESTER SHELL (Continued)**

**U001602975**

HMCD of your findings. Depending on the scope of work necessary, a permit from HMCD may be required.

Violation Division: Santa Clara County Environmental Health  
Violation Program: UST  
Violation Source: CERS

Site ID: 86289  
Site Name: WINCHESTER SHELL  
Violation Date: 01-19-2018  
Citation: 23 CCR 16 2712(f) - California Code of Regulations, Title 23, Chapter 16, Section(s) 2712(f)  
Violation Description: Failure to implement the corrections specified in the inspection report within 30 calendar days of receiving an inspection report from either the UPA or special inspector.  
Violation Notes: Facility did not submit a response to violations cited in the Official Notice of Inspection reports dated 10/17/16 and 1/12/17.

Violation Division: Santa Clara County Environmental Health  
Violation Program: UST  
Violation Source: CERS

Site ID: 86289  
Site Name: WINCHESTER SHELL  
Violation Date: 10-17-2016  
Citation: 23 CCR 6.7 25284, 25286 - California Code of Regulations, Title 23, Chapter 6.7, Section(s) 25284, 25286  
Violation Description: Failure to submit a complete and accurate application for a permit to operate a UST, or for renewal of the permit.  
Violation Notes: The UST operator changed from Kadam, Inc. to El Camino Automation Services, Inc. (Operator Contact: Shyam Choudary) on April 1, 2016. Sudharshan Kadari of Kadam, Inc. confirmed the date the operator change. As of 10/17/2016, the UST Operating Permit Application Information and UST Facility Information has not been updated to reflect the change in the UST operator.

Violation Division: Santa Clara County Environmental Health  
Violation Program: UST  
Violation Source: CERS

Site ID: 86289  
Site Name: WINCHESTER SHELL  
Violation Date: 05-01-2018  
Citation: HSC 6.7 25291(a)(1) - California Health and Safety Code, Chapter 6.7, Section(s) 25291(a)(1)  
Violation Description: Failure to construct, operate, and maintain primary containment as product-tight.  
Violation Notes: This violation was cited on 10/17/16 and has not been corrected. Fuel was observed dripping from the piping runs inside the dispensers near the metering units and fuel filters for Dispensers 1/2, 3/4, 5/6 and 7/8. Investigate the source of the leaks and submit a work plan for repairs to HMCD for review. Depending on the scope of work necessary, a permit from HMCD may be required.

Violation Division: Santa Clara County Environmental Health  
Violation Program: UST  
Violation Source: CERS

Site ID: 86289  
Site Name: WINCHESTER SHELL  
Violation Date: 01-08-2015

Map ID  
Direction  
Distance  
Elevation

MAP FINDINGS

Site

Database(s)

EDR ID Number  
EPA ID Number

**WINCHESTER SHELL (Continued)**

**U001602975**

Citation: HSC 6.7 25286(a) - California Health and Safety Code, Chapter 6.7, Section(s) 25286(a)

Violation Description: Failure to submit an complete and accurate application for a permit to operate an underground storage tank, or for renewal of the permit.

Violation Notes: Returned to compliance on 02/07/2015. Information submitted via CERS website on 2/24/2014 contains errors. Make corrections using marked up printouts that will be eMailed to you today and resubmit within 30 days. [Note: Be sure to upload to CERS a PDF copy of your current UST Response Plan prior to submitting.]

Violation Division: Santa Clara County Environmental Health  
Violation Program: UST  
Violation Source: CERS

Site ID: 86289  
Site Name: WINCHESTER SHELL  
Violation Date: 01-08-2015  
Citation: HSC 6.7 25284 - California Health and Safety Code, Chapter 6.7, Section(s) 25284

Violation Description: Failure to obtain and maintain a valid operation permit from the CUPA.

Violation Notes: Returned to compliance on 02/10/2015. UST Permit to Operate cannot be issued until facility is in full compliance with UST regulations. Correct all violations noted in this report by submitting corrected information via California Environmental Reporting System (CERS) website and submitting this Official Notice of Inspection with Corrective Actions Taken column and Certification of Compliance signature section completed within 30 days.

Violation Division: Santa Clara County Environmental Health  
Violation Program: UST  
Violation Source: CERS

Site ID: 86289  
Site Name: WINCHESTER SHELL  
Violation Date: 01-10-2014  
Citation: 23 CCR 16 2636(f) - California Code of Regulations, Title 23, Chapter 16, Section(s) 2636(f)

Violation Description: Failure to continuously monitor the interstitial space of the tank, piping and/or sumps sump such that the leak detection activates an audible/visual alarm when a leak is detected.

Violation Notes: Returned to compliance on 01/07/2015. THE UST MONITORING PANEL HAS BEEN REGISTERING HIGH LIQUID LEVEL WARNINGS FOR EACH OF THE THREE TANK ANNULAR SPACES ON AND OFF FOR AT LEAST TWO DAYS. A UST SERVICE TECHNICIAN WAS ONSITE ON 1/8/2014 TO TROUBLESHOOT THE PROBLEM AND ON 1/9/2014 FOR THE ANNUAL MONITORING EQUIPMENT TESTING. ENSURE THAT THE UST MONITORING SYSTEM IS WORKING PROPERLY.

Violation Division: Santa Clara County Environmental Health  
Violation Program: UST  
Violation Source: CERS

Site ID: 86289  
Site Name: WINCHESTER SHELL  
Violation Date: 01-10-2019  
Citation: 23 CCR 16 2712(b)(1)(G) - California Code of Regulations, Title 23, Chapter 16, Section(s) 2712(b)(1)(G)

Violation Description: Failure to comply with one or more of the following overflow prevention equipment requirements: Alert the transfer operator when the tank is 90 percent full by restricting the flow into the tank or triggering an audible and visual alarm; or Restrict delivery of flow

Map ID  
Direction  
Distance  
Elevation

MAP FINDINGS

Site

Database(s)

EDR ID Number  
EPA ID Number

**WINCHESTER SHELL (Continued)**

**U001602975**

Violation Notes: to the tank at least 30 minutes before the tank overfills, provided the restriction occurs when the tank is filled to no more than 95 percent of capacity; and activate an audible alarm at least five minutes before the tank overfills; or Provide positive shut-off of flow to the tank when the tank is filled to no more than 95 percent of capacity; or Provide positive shut-off of flow to the tank so that none of the fittings located on the top of the tank are exposed to product due to overfilling. Install/retrofit overfill prevention equipment that does not use flow restrictors on vent piping to meet overfill prevention equipment requirements when the overfill prevention equipment is installed, repaired, or replaced on and after October 1, - 2018. For USTs installed before October 1, 2018, perform an inspection by October 13, 2018 and every 36 months thereafter. For USTs installed on and after October- 1,- 2018, perform an inspection at installation and every 36 months thereafter. Inspected within 30 days after a repair to the overfill prevention equipment. Inspected using an applicable manufacturer guidelines, industry codes, engineering standards, or a method approved by a professional engineer. Inspected by a certified UST service technician. Maintain records of overfill prevention equipment inspection for 36 months. Facility failed to have UST overfill prevention equipment inspected by 10/13/18 in accordance with the overfill prevention equipment manufacturerG s guidelines or standards. Within 30 days, have the overfill prevention equipment inspected by an approved UST service technician and submit the report to HMCD. Ensure the next inspection is completed by October 2021 to reestablish the 36 month testing frequency.

Violation Division: Santa Clara County Environmental Health  
Violation Program: UST  
Violation Source: CERS

Site ID: 86289  
Site Name: WINCHESTER SHELL  
Violation Date: 01-08-2015  
Citation: 49 CFR 1 172.201(e) - U.S. Code of Federal Regulations, Title 49, Chapter 1, Section(s) 172.201(e)

Violation Description: Failure of the universal waste handler to properly package, label, mark, placard, or prepare and retain shipping papers for all universal waste being shipped to another universal waste handler, destination facility, or foreign facility.

Violation Notes: Returned to compliance on 02/05/2015. Observed used fluorescent lamp tubes lying on ground in dumpster enclosure. Store used lamps in properly labeled boxes in a location that is protected from the elements until they can be shipped for proper off-site management as Universal Waste.

Violation Division: Santa Clara County Environmental Health  
Violation Program: HW  
Violation Source: CERS

Site ID: 86289  
Site Name: WINCHESTER SHELL  
Violation Date: 01-12-2017  
Citation: HSC 6.75 25299.30-25299.34 - California Health and Safety Code, Chapter 6.75, Section(s) 25299.30-25299.34

Violation Description: Failure to submit and maintain complete and current Certification of Financial Responsibility or other mechanism of financial assurance.

Violation Notes: The Certification of Financial Responsibility and CFO letter have not



Map ID  
Direction  
Distance  
Elevation

MAP FINDINGS

Site

Database(s)

EDR ID Number  
EPA ID Number

**WINCHESTER SHELL (Continued)**

**U001602975**

been updated since the UST operator changed from Kadam, Inc. to El Camino Automation Services, Inc. (Operator Contact: Shyam Choudary) on 4/01/2016.

Violation Division: Santa Clara County Environmental Health  
Violation Program: UST  
Violation Source: CERS

Site ID: 86289  
Site Name: WINCHESTER SHELL  
Violation Date: 01-10-2019  
Citation: HSC 6.7 25291(a)(1) - California Health and Safety Code, Chapter 6.7, Section(s) 25291(a)(1)

Violation Description: Failure to construct, operate, and maintain primary containment as product-tight.

Violation Notes: This violation was cited on 10/17/16 and 5/1/18 and has not been corrected. Fuel was observed dripping from the piping runs inside the dispensers near the metering units and fuel filters for Dispensers 1/2, 3/4, 5/6 and 7/8. Investigate the source of the leaks and submit a work plan for repairs to HMCD for review. Depending on the scope of work necessary, a permit from HMCD may be required.

Violation Division: Santa Clara County Environmental Health  
Violation Program: UST  
Violation Source: CERS

Site ID: 86289  
Site Name: WINCHESTER SHELL  
Violation Date: 01-08-2015  
Citation: 23 CCR 16 2712(i) - California Code of Regulations, Title 23, Chapter 16, Section(s) 2712(i)

Violation Description: Failure to maintain on site an approved monitoring plan.

Violation Notes: Returned to compliance on 02/10/2015. Plan submitted via CERS website on 2/24/2014 contains errors. Make corrections using marked up printouts that will be eMailed to you today and resubmit within 30 days.

Violation Division: Santa Clara County Environmental Health  
Violation Program: UST  
Violation Source: CERS

Site ID: 86289  
Site Name: WINCHESTER SHELL  
Violation Date: 01-12-2017  
Citation: 23 CCR 16 2715(f) - California Code of Regulations, Title 23, Chapter 16, Section(s) 2715(f)

Violation Description: Failure to have at least one employee present during operating hours that has been trained in the proper operation and maintenance of the UST system by a designated operator (DO).

Violation Notes: Training records show training has been provided for two employees: Ghanshyam and Lilly. The employee that works on the weekends has not received the training by the Designated Operator as required.

Violation Division: Santa Clara County Environmental Health  
Violation Program: UST  
Violation Source: CERS

Evaluation:  
Eval General Type: Compliance Evaluation Inspection  
Eval Date: 01-06-2016  
Violations Found: Yes

Map ID  
Direction  
Distance  
Elevation

MAP FINDINGS

Site

Database(s)

EDR ID Number  
EPA ID Number

**WINCHESTER SHELL (Continued)**

**U001602975**

Eval Type: Routine done by local agency  
Eval Notes: ON-SITE TO WITNESS THE ANNUAL UST MONITORING EQUIPMENT TESTING PERFORMED BY UST SERVICE TECHNICIAN TONY FONTANA OF UST COMPLIANCE TESTING. MR. FONTANA HAS CURRENT ICC UST SERVICE TECHNICIAN CERTIFICATION (EXP. 05/29/2016), VEEDER-ROOT LEVEL 4 CERTIFICATION (EXP. 08/10/2017), AND VAPORLESS MANUFACTURING (VMI) LDT-890 TESTER AND TECHNICIAN CERTIFICATION (EXP. 06/13/2017). THE FOLLOWING UST MONITORING SYSTEM EQUIPMENT WAS FUNCTIONALLY TESTED AND PASSED: TWO STP SUMP SENSORS (87-1 AND 87-2) (SEE VIOLATION CITED ABOVE FOR THE 91 STP SUMP SENSOR), THREE TLM SUMP SENSORS, THREE FILL SUMP SENSORS, THREE TANK ANNULAR SENSORS AND FOUR UDC SENSORS. SENSOR OUT AND POWER OUT TESTS PROVIDED POSITIVE TURBINE SHUTDOWN. THE THREE LINE LEAK DETECTORS WERE TESTED WITH SIMULATED 3.0 G.P.H. LEAKS USING A VMI LDT-890 TEST APPARATUS AND PASSED. THE THREE SPILL BUCKETS WERE HYDROSTATICALLY TESTED AND PASSED. OBSERVED FLAPPER VALVES IN ALL THREE DROP TUBES. SUBMIT A COPY OF THE [Truncated]

Eval Division: Santa Clara County Environmental Health  
Eval Program: UST  
Eval Source: CERS

Eval General Type: Compliance Evaluation Inspection  
Eval Date: 01-08-2015  
Violations Found: Yes  
Eval Type: Routine done by local agency  
Eval Notes: Not reported  
Eval Division: Santa Clara County Environmental Health  
Eval Program: HMRRP  
Eval Source: CERS

Eval General Type: Compliance Evaluation Inspection  
Eval Date: 01-08-2015  
Violations Found: Yes  
Eval Type: Routine done by local agency  
Eval Notes: Comments: All UST system leak detection equipment was tested today by UST Service Technician Anthony (Tony) Fontana of UST Compliance Testing, Inc. and functioned properly. Mr. Fontana has current ICC UST Service Technician certification (exp. 5/29/2016), Veeder-Root Level 4 certification (exp. 8/9/2015), and Vaporless Manufacturing (VMI) LDT-890 certification (exp. 6/23/2015). The 3 Model 794380-303 hydrostatic tank annular sensors were tested by raising them out of the tank interstitial fluid, then inverting them to obtain both low-liquid and high-liquid alarms on the Veeder-Root TLS-350 console. Thirteen sump bottom [3 submersible turbine pump (STP) sump, 3 fill sump, 3 ATG probe sump, and 4 under dispenser containment (UDC) sump] Veeder-Root Model 794380-208 liquid sensors were tested using water to obtain audible and visual fuel alarms on the Veeder-Root TIs-350 console. Fail safe turbine shutdown was confirmed for the STP sump sensors and UDC sensors. For the 91 [Truncated]

Eval Division: Santa Clara County Environmental Health  
Eval Program: UST  
Eval Source: CERS

Eval General Type: Compliance Evaluation Inspection  
Eval Date: 01-08-2015  
Violations Found: Yes  
Eval Type: Routine done by local agency  
Eval Notes: EPA ID #CAL000381424 is active. No hazardous wastes are currently

Map ID  
Direction  
Distance  
Elevation

MAP FINDINGS

Site

Database(s)

EDR ID Number  
EPA ID Number

**WINCHESTER SHELL (Continued)**

**U001602975**

being accumulated on-site. Fuel filters from dispensers were last changed on 6/9/2009.

Eval Division: Santa Clara County Environmental Health  
Eval Program: HW  
Eval Source: CERS

Eval General Type: Compliance Evaluation Inspection  
Eval Date: 01-10-2014  
Violations Found: No  
Eval Type: Routine done by local agency  
Eval Notes: EFFECTIVE JANUARY 1, 2013, STATE LAW REQUIRES THAT HAZARDOUS MATERIALS BUSINESS PLAN (HMBP) AND CERTAIN UNDERGROUND STORAGE TANK (UST) SUBMITTALS (i.e., OPERATING PERMIT APPLICATIONS AND UST MONITORING PLANS) BE SUBMITTED ELECTRONICALLY VIA THE CALIFORNIA ENVIRONMENTAL REPORTING SYSTEM (CERS) WEBSITE AT <http://cers.calepa.ca.gov>. HARD COPIES ARE NO LONGER ALLOWED FOR THESE SUBMITTALS. SUBMIT THE HAZARDOUS MATERIALS BUSINESS PLAN ON THE CERS WEBSITE WITHIN 30 DAYS. A GUIDANCE DOCUMENT FOR GETTING STARTED ON CERS WAS PROVIDED.

Eval Division: Santa Clara County Environmental Health  
Eval Program: HMRRP  
Eval Source: CERS

Eval General Type: Compliance Evaluation Inspection  
Eval Date: 01-10-2014  
Violations Found: Yes  
Eval Type: Routine done by local agency  
Eval Notes: THIS INSPECTION WAS PERFORMED AS PART OF THE ANNUAL MONITORING EQUIPMENT TESTING AND ALSO IN RESPONSE TO AN ANONYMOUS COMPLAINT REGISTERED ON 01/08/2014 THAT THE UST MONITORING PANEL HAD BEEN BEEPING FOR THE LAST FOUR DAYS WITHOUT BEING ADDRESSED. THIS INSPECTION BEGAN ON 01/09/2014 AND CONCLUDED TODAY. THE UST MONITORING EQUIPMENT TESTING WAS PERFORMED ON 01/09/2014 BY UST SERVICE TECHNICIAN TONY FONTANA OF UST COMPLIANCE TESTING. MR. FONTANA HAS CURRENT ICC UST SERVICE TECHNICIAN CERTIFICATION (EXP. 06/23/2014), VEEDER-ROOT LEVEL 4 CERTIFICATION (EXP. 08/09/2015), AND VAPORLESS MANUFACTURING (VMI) LDT-890 TESTER AND TECHNICIAN CERTIFICATION (EXP. 06/24/2015). UPON ARRIVAL ON 01/09/2014 THE MONIOTRING PANEL SHOWED G ALL FUNCTIONS NORMALG . HOWEVER, THE ALARM HISTORY SHOWED THAT ALL THREE ANNULAR SPACE SENSORS HAD GONE INTO ALARM MODE THAT MORNING WITH A HIGH LIQUID WARNING. THE SERVICE TECHNICIAN SAID THAT HE HAD COME OUT THE PREVIOUS DAY IN RESPONSE TO A CALL BY [Truncated]

Eval Division: Santa Clara County Environmental Health  
Eval Program: UST  
Eval Source: CERS

Eval General Type: Compliance Evaluation Inspection  
Eval Date: 01-10-2019  
Violations Found: No  
Eval Type: Routine done by local agency  
Eval Notes: Observed the following hazardous materials at or above HMBP state-reportable thresholds onsite: Gasoline (87): 2 x 10,000 gallons Gasoline (91): 10,000 gallons The Hazardous Materials Business Plan (HMBP) submitted via the CERS website was reviewed.

Eval Division: Santa Clara County Environmental Health  
Eval Program: HMRRP  
Eval Source: CERS

Map ID  
Direction  
Distance  
Elevation

MAP FINDINGS

Site

Database(s)

EDR ID Number  
EPA ID Number

**WINCHESTER SHELL (Continued)**

**U001602975**

Eval General Type:	Compliance Evaluation Inspection
Eval Date:	01-10-2019
Violations Found:	Yes
Eval Type:	Routine done by local agency
Eval Notes:	No hazardous waste has been generated in past 2 years. Gasoline contaminated absorbent is reused until no longer functional. Once absorbent is saturated, manage as hazardous waste.
Eval Division:	Santa Clara County Environmental Health
Eval Program:	HW
Eval Source:	CERS
Eval General Type:	Compliance Evaluation Inspection
Eval Date:	01-10-2019
Violations Found:	Yes
Eval Type:	Routine done by local agency
Eval Notes:	On-site to witness the annual UST monitoring equipment testing performed by UST Service Technician Tony Fontana of UST Compliance Testing. Mr. Fontana has current ICC UST Service Technician certification (EXP. 5/1/20), Veeder-Root Level 4 certification (EXP. 7/29/19) and VMI LDT-890 Tester and Technician certification (EXP. 6/20/19). This site has three USTG s: 87-1, 87-2, 91. The following UST monitoring system equipment was functionally tested and passed: Three STP sump sensors Three TLM sump sensors Three Fill sump sensor Three tank annular space sensors Four UDC sensors Sensor out and power out tests provided positive turbine shutdown for all three tanks. The two electronic line leak detectors were tested with simulated 3.0 g.p.h. leaks and passed. The three spill buckets were hydrostatically tested and passed. Flapper valves were observed in all three drop tubes. Submit a copy of the completed Monitoring System Certification form and Spill Bucket Test [Truncated]
Eval Division:	Santa Clara County Environmental Health
Eval Program:	UST
Eval Source:	CERS
Eval General Type:	Compliance Evaluation Inspection
Eval Date:	01-12-2017
Violations Found:	Yes
Eval Type:	Routine done by local agency
Eval Notes:	On-site to witness the annual UST monitoring equipment testing performed by UST Service Technician Tony Fontana of UST Compliance Testing. Mr. Fontana has current ICC UST Service Technician certification (EXP. 05/18/2018), Veeder-Root Level 4 certification (EXP. 08/10/2017), and Vaporless Manufacturing, Inc. (VMI) LDT-890 Tester and Technician certification (EXP. 06/13/2017). The following UST monitoring system equipment was functionally tested and passed: three STP sump sensors, three Fill sump sensors, three TLM sump sensors, three tank annular space sensors and four UDC sensors. Sensor out and power out tests provided positive turbine shutdown for all three tanks. The two electronic line leak detectors were tested with simulated 3.0 g.p.h. leaks using a VMI LDT-890 test apparatus and passed. The three spill buckets were hydrostatically tested and passed. Flapper valves were observed in all three drop tubes. Submit a copy of the completed Monitoring System [Truncated]
Eval Division:	Santa Clara County Environmental Health
Eval Program:	UST
Eval Source:	CERS

Map ID  
Direction  
Distance  
Elevation

MAP FINDINGS

Site

Database(s)

EDR ID Number  
EPA ID Number

**WINCHESTER SHELL (Continued)**

**U001602975**

Eval General Type: Compliance Evaluation Inspection  
Eval Date: 01-19-2018  
Violations Found: No  
Eval Type: Routine done by local agency  
Eval Notes: Reviewed Hazardous Materials Business Plan submitted via the CERS website. Facility provides and documents annual training to all employees in emergency response and safety procedures.

Eval Division: Santa Clara County Environmental Health  
Eval Program: HMRRP  
Eval Source: CERS

Eval General Type: Compliance Evaluation Inspection  
Eval Date: 01-19-2018  
Violations Found: Yes  
Eval Type: Routine done by local agency  
Eval Notes: This inspection began on 1/10/18 and concluded today. On-site on 1/10/18 to witness the annual UST monitoring equipment testing performed by UST Service Technician Tony Fontana of UST Compliance Testing. Mr. Fontana has current ICC UST Service Technician certification (EXP. 5/7/18), Veeder-Root Level 4 certification (EXP. 7/29/19) and Vaporless Manufacturing, Inc. (VMI) LDT-890 Tester and Technician certification (EXP. 7/7/19). The following UST monitoring system equipment was functionally tested and passed: 87-2 and 91 STP sump sensors Three TLM sump sensors Three Fill sump sensor Three tank annular space sensors Four UDC sensors Sensor out and power out tests provided positive turbine shutdown for all three tanks. The two line leak detectors were tested with simulated 3.0 g.p.h. leaks and passed. The three spill buckets were hydrostatically tested and passed. Flapper valves were observed in all three drop tubes. Submit a copy of the completed System [Truncated]

Eval Division: Santa Clara County Environmental Health  
Eval Program: UST  
Eval Source: CERS

Eval General Type: Other/Unknown  
Eval Date: 05-01-2018  
Violations Found: Yes  
Eval Type: Other, not routine, done by local agency  
Eval Notes: On site on 5/1/18 for a follow-up inspection. The cashier, Mr. Patel, called the business owner for me. I spoke with the owner, Shyam Choudhary, by phone to inquire if any repair work had been initiated for the UST system secondary containment failures cited in the Official Notice of Inspection dated 10/17/16. As of this date no troubleshooting or work has been performed. Shyam Choudhary said that he will arrange to have the troubleshooting and work done as soon as possible.

Eval Division: Santa Clara County Environmental Health  
Eval Program: UST  
Eval Source: CERS

Eval General Type: Other/Unknown  
Eval Date: 10-17-2016  
Violations Found: No  
Eval Type: Other, not routine, done by local agency  
Eval Notes: Onsite to observe Secondary Containment (SB989) Testing performed by UST Compliance Testing, Inc. Service Technician, Anthony (Tony) Fontana (ICC UST Service Technician #1064273 Exp. 5/18/2018, Franklin

Map ID  
Direction  
Distance  
Elevation

MAP FINDINGS

Site

Database(s)

EDR ID Number  
EPA ID Number

**WINCHESTER SHELL (Continued)**

**U001602975**

Fueling INCON Level 4 Sump Test System Operation #1718713702 Exp. 2/21/2018). The UST systems are comprised of three, double walled fiberglass, hydrostatically monitored tanks (87(1)-, 87(2)-, 91-) and double-walled, fiberglass piping with four dispensers. The following components are subject to SB989 testing: - 3 x Submersible Turbine Pump (STP) sumps (87(1), 87(2), 91) - 4 x Under Dispenser Containment (UDC) pans (1/2, 3/4, 5/6, 7/8) - 3 x Product Piping Runs (87(1) Product Piping, 87(2) Product Piping, 91 Product Piping) Tanks are hydrostatically monitored and are, therefore, exempt from SB989 testing [23CCR 2637(g)]. Fill risers have flapper valves providing positive shut-off for overflow protection [23CCR 2636(a)(1)]. Vapor recovery piping is designed so [Truncated]

Eval Division: Santa Clara County Environmental Health  
Eval Program: UST  
Eval Source: CERS

Eval General Type: Other/Unknown  
Eval Date: 10-17-2016  
Violations Found: Yes  
Eval Type: Other, not routine, done by local agency  
Eval Notes: Not reported  
Eval Division: Santa Clara County Environmental Health  
Eval Program: UST  
Eval Source: CERS

Eval General Type: Other/Unknown  
Eval Date: 11-22-2019  
Violations Found: Yes  
Eval Type: Other, not routine, done by local agency  
Eval Notes: On-site to oversee SB989 testing. Testing was conducted by; Brian Roth with Nucleus Pump Services. Mr. Roth has the following certification; ICC#88348917 exp., 11/28/19; FFS-Incon Level 4-#1035133709 exp., 10/14/2021.

Eval Division: Santa Clara County Environmental Health  
Eval Program: UST  
Eval Source: CERS

**Enforcement Action:**

Site ID: 86289  
Site Name: WINCHESTER SHELL  
Site Address: 1025 S WINCHESTER BL  
Site City: SAN JOSE  
Site Zip: 95119  
Enf Action Date: 01-08-2015  
Enf Action Type: Notice of Violation (Unified Program)  
Enf Action Description: Notice of Violation Issued by the Inspector at the Time of Inspection  
Enf Action Notes: Not reported  
Enf Action Division: Santa Clara County Environmental Health  
Enf Action Program: HMRRP  
Enf Action Source: CERS

Site ID: 86289  
Site Name: WINCHESTER SHELL  
Site Address: 1025 S WINCHESTER BL  
Site City: SAN JOSE  
Site Zip: 95119  
Enf Action Date: 01-08-2015

Map ID  
Direction  
Distance  
Elevation

MAP FINDINGS

Site

Database(s)

EDR ID Number  
EPA ID Number

**WINCHESTER SHELL (Continued)**

**U001602975**

Enf Action Type: Notice of Violation (Unified Program)  
Enf Action Description: Notice of Violation Issued by the Inspector at the Time of Inspection  
Enf Action Notes: Not reported  
Enf Action Division: Santa Clara County Environmental Health  
Enf Action Program: HW  
Enf Action Source: CERS

Site ID: 86289  
Site Name: WINCHESTER SHELL  
Site Address: 1025 S WINCHESTER BL  
Site City: SAN JOSE  
Site Zip: 95119  
Enf Action Date: 01-08-2015  
Enf Action Type: Notice of Violation (Unified Program)  
Enf Action Description: Notice of Violation Issued by the Inspector at the Time of Inspection  
Enf Action Notes: Not reported  
Enf Action Division: Santa Clara County Environmental Health  
Enf Action Program: UST  
Enf Action Source: CERS

Site ID: 86289  
Site Name: WINCHESTER SHELL  
Site Address: 1025 S WINCHESTER BL  
Site City: SAN JOSE  
Site Zip: 95119  
Enf Action Date: 01-10-2014  
Enf Action Type: Notice of Violation (Unified Program)  
Enf Action Description: Notice of Violation Issued by the Inspector at the Time of Inspection  
Enf Action Notes: Not reported  
Enf Action Division: Santa Clara County Environmental Health  
Enf Action Program: UST  
Enf Action Source: CERS

Affiliation:  
Affiliation Type Desc: Environmental Contact  
Entity Name: SUDHARSHAN KADARI  
Entity Title: Not reported  
Affiliation Address: 18861 PENDERGAST AV  
Affiliation City: CUPERTINO  
Affiliation State: CA  
Affiliation Country: Not reported  
Affiliation Zip: 95014  
Affiliation Phone: Not reported

Affiliation Type Desc: Facility Mailing Address  
Entity Name: Mailing Address  
Entity Title: Not reported  
Affiliation Address: 408 CAMILLE CL STE 11  
Affiliation City: SAN JOSE  
Affiliation State: CA  
Affiliation Country: Not reported  
Affiliation Zip: 95134  
Affiliation Phone: Not reported

Affiliation Type Desc: UST Permit Applicant  
Entity Name: Sudharshan R Kadari  
Entity Title: Business Owner

Map ID  
Direction  
Distance  
Elevation

MAP FINDINGS

Site

Database(s)

EDR ID Number  
EPA ID Number

**WINCHESTER SHELL (Continued)**

**U001602975**

Affiliation Address: Not reported  
Affiliation City: Not reported  
Affiliation State: Not reported  
Affiliation Country: Not reported  
Affiliation Zip: Not reported  
Affiliation Phone: (408) 882-7687

Affiliation Type Desc: Document Preparer  
Entity Name: Sudharshan R Kadari  
Entity Title: Not reported  
Affiliation Address: Not reported  
Affiliation City: Not reported  
Affiliation State: Not reported  
Affiliation Country: Not reported  
Affiliation Zip: Not reported  
Affiliation Phone: Not reported

Affiliation Type Desc: Legal Owner  
Entity Name: KADAM INC.,  
Entity Title: Not reported  
Affiliation Address: 18861 PENDERGAST AV  
Affiliation City: CUPERTINO  
Affiliation State: CA  
Affiliation Country: United States  
Affiliation Zip: 95014  
Affiliation Phone: (510) 677-4467

Affiliation Type Desc: CUPA District  
Entity Name: Santa Clara County Environmental Health  
Entity Title: Not reported  
Affiliation Address: 1555 Berger Drive, Suite 300  
Affiliation City: San Jose  
Affiliation State: CA  
Affiliation Country: Not reported  
Affiliation Zip: 95112-2716  
Affiliation Phone: (408) 918-3400

Affiliation Type Desc: Parent Corporation  
Entity Name: El Camino Automation  
Entity Title: Not reported  
Affiliation Address: Not reported  
Affiliation City: Not reported  
Affiliation State: Not reported  
Affiliation Country: Not reported  
Affiliation Zip: Not reported  
Affiliation Phone: Not reported

Affiliation Type Desc: UST Tank Operator  
Entity Name: EL CAMINO AUTOMATION SERVICES, INC.  
Entity Title: Not reported  
Affiliation Address: 1025 S WINCHESTER BLVD  
Affiliation City: SAN JOSE  
Affiliation State: CA  
Affiliation Country: United States  
Affiliation Zip: 95128  
Affiliation Phone: (408) 921-5337



Map ID  
Direction  
Distance  
Elevation

MAP FINDINGS

Site

Database(s)

EDR ID Number  
EPA ID Number

**WINCHESTER SHELL (Continued)**

**U001602975**

Affiliation Type Desc: UST Tank Owner  
Entity Name: NEXT PETROLEUM, LLC  
Entity Title: Not reported  
Affiliation Address: 1025 S WINCHESTER BL  
Affiliation City: SAN JOSE  
Affiliation State: CA  
Affiliation Country: United States  
Affiliation Zip: 95128  
Affiliation Phone: (510) 667-4467

Affiliation Type Desc: Identification Signer  
Entity Name: Sudharshan R Kadari  
Entity Title: President  
Affiliation Address: Not reported  
Affiliation City: Not reported  
Affiliation State: Not reported  
Affiliation Country: Not reported  
Affiliation Zip: Not reported  
Affiliation Phone: Not reported

Affiliation Type Desc: Operator  
Entity Name: KADAM INC  
Entity Title: Not reported  
Affiliation Address: Not reported  
Affiliation City: Not reported  
Affiliation State: Not reported  
Affiliation Country: Not reported  
Affiliation Zip: Not reported  
Affiliation Phone: (510) 677-4467

Affiliation Type Desc: Property Owner  
Entity Name: NEXT PETROLEUM, LLC  
Entity Title: Not reported  
Affiliation Address: Not reported  
Affiliation City: Not reported  
Affiliation State: Not reported  
Affiliation Country: United States  
Affiliation Zip: Not reported  
Affiliation Phone: (408) 666-4944

Affiliation Type Desc: UST Property Owner Name  
Entity Name: NEXT PETROLEUM, LLC  
Entity Title: Not reported  
Affiliation Address: 1025 S WINCHESTER BL  
Affiliation City: SAN JOSE  
Affiliation State: CA  
Affiliation Country: United States  
Affiliation Zip: 95128  
Affiliation Phone: (510) 667-4467

Name: D AND S AUTO SERVICE  
Address: 1025 S WINCHESTER BL  
City,State,Zip: SAN JOSE, CA 95128  
Site ID: 23657  
CERS ID: 10483462  
CERS Description: Chemical Storage Facilities

Map ID  
Direction  
Distance  
Elevation

MAP FINDINGS

Site

Database(s)

EDR ID Number  
EPA ID Number

**WINCHESTER SHELL (Continued)**

**U001602975**

Violations:

Site ID: 23657  
Site Name: D AND S AUTO SERVICE  
Violation Date: 09-27-2018  
Citation: 22 CCR 12 66262.12 - California Code of Regulations, Title 22, Chapter 12, Section(s) 66262.12

Violation Description: Failure to obtain an Identification Number prior to treating, storing, disposing of, transporting or offering for transportation any hazardous waste.

Violation Notes: Your State ID # CAL000395587 is inactive.  
Violation Division: Santa Clara County Environmental Health  
Violation Program: HW  
Violation Source: CERS

Site ID: 23657  
Site Name: D AND S AUTO SERVICE  
Violation Date: 09-27-2018  
Citation: HSC 6.5 Multiple - California Health and Safety Code, Chapter 6.5, Section(s) Multiple

Violation Description: Hazardous Waste Generator Program - Operations/Maintenance - General  
Violation Notes: Observed one 55 gallon drum that once stored waste coolant without a label noting the date it was emptied.

Violation Division: Santa Clara County Environmental Health  
Violation Program: HW  
Violation Source: CERS

Site ID: 23657  
Site Name: D AND S AUTO SERVICE  
Violation Date: 09-27-2018  
Citation: HSC 6.5 25250.22 - California Health and Safety Code, Chapter 6.5, Section(s) 25250.22

Violation Description: Failure to properly manage used oil and/or fuel filters in accordance with the requirements.

Violation Notes: The lid for the used filters has a hole cut in it. Ensure that the used filter container has a lid that is closed and secured at the end of each business day.

Violation Division: Santa Clara County Environmental Health  
Violation Program: HW  
Violation Source: CERS

Site ID: 23657  
Site Name: D AND S AUTO SERVICE  
Violation Date: 09-27-2018  
Citation: 40 CFR 1 265.33 - U.S. Code of Federal Regulations, Title 40, Chapter 1, Section(s) 265.33

Violation Description: Failure to test and maintain as necessary all facility communications or alarm systems, fire protection equipment, spill control equipment, and decontamination equipment to assure its proper operation in time of emergency.

Violation Notes: Observed three fire extinguishers without test date information. One of the fire extinguishers was covered in dust and appeared to be very old. Ensure that fire extinguishers are maintained per manufacturer specifications to assure proper operation when needed.

Violation Division: Santa Clara County Environmental Health  
Violation Program: HW  
Violation Source: CERS

Map ID  
Direction  
Distance  
Elevation

MAP FINDINGS

Site

Database(s)

EDR ID Number  
EPA ID Number

**WINCHESTER SHELL (Continued)**

**U001602975**

Evaluation:

Eval General Type: Compliance Evaluation Inspection  
Eval Date: 09-27-2018  
Violations Found: No  
Eval Type: Routine done by local agency  
Eval Notes: Observed the following hazardous materials onsite: Used oil, 2 x 30 gallons drums + 2 x 20 gallons mobile units Used coolant, 55 gallons (container empty at time of inspection) The Hazardous Materials Business Plan (HMBP) submitted via the FrontCounter website on 2/20/18 was reviewed.  
Eval Division: Santa Clara County Environmental Health  
Eval Program: HMRRP  
Eval Source: CERS

Eval General Type: Compliance Evaluation Inspection  
Eval Date: 09-27-2018  
Violations Found: Yes  
Eval Type: Routine done by local agency  
Eval Notes: Observed the following hazardous wastes onsite: Used oil, 2 x 30 gallons drums + 2 x 20 gallons mobile units Used metal filters, 55 gallons Used paper filters, 55 gallons Emergency information is posted. Hazardous waste manifests were reviewed. Hazardous waste storage area is inspected at least weekly. Shop towel service is provided by Aramark. The following minor violation was corrected during this inspection: G020 Marking of Hazardous Waste: Labels were updated for the Used oil drums and mobile units. G412 Container Marking Used oil filters: Accumulation start date was added to the label.  
Eval Division: Santa Clara County Environmental Health  
Eval Program: HW  
Eval Source: CERS

Affiliation:

Affiliation Type Desc: CUPA District  
Entity Name: Santa Clara County Environmental Health  
Entity Title: Not reported  
Affiliation Address: 1555 Berger Drive, Suite 300  
Affiliation City: San Jose  
Affiliation State: CA  
Affiliation Country: Not reported  
Affiliation Zip: 95112-2716  
Affiliation Phone: (408) 918-3400

Affiliation Type Desc: Document Preparer  
Entity Name: Damir Gojic  
Entity Title: Not reported  
Affiliation Address: Not reported  
Affiliation City: Not reported  
Affiliation State: Not reported  
Affiliation Country: Not reported  
Affiliation Zip: Not reported  
Affiliation Phone: Not reported

Affiliation Type Desc: Environmental Contact  
Entity Name: Damir Gojic  
Entity Title: Not reported

Map ID  
Direction  
Distance  
Elevation

MAP FINDINGS

Site

Database(s)

EDR ID Number  
EPA ID Number

**WINCHESTER SHELL (Continued)**

**U001602975**

Affiliation Address: 1025 s winchester blvd  
Affiliation City: San Jose  
Affiliation State: CA  
Affiliation Country: Not reported  
Affiliation Zip: 95128  
Affiliation Phone: Not reported

Affiliation Type Desc: Facility Mailing Address  
Entity Name: Mailing Address  
Entity Title: Not reported  
Affiliation Address: 1025 s winchester blvd  
Affiliation City: San Jose  
Affiliation State: CA  
Affiliation Country: Not reported  
Affiliation Zip: 95128  
Affiliation Phone: Not reported

Affiliation Type Desc: Legal Owner  
Entity Name: D AND S AUTO SERVICE  
Entity Title: Not reported  
Affiliation Address: 1025 S WINCHESTER BLVD  
Affiliation City: SAN JOSE  
Affiliation State: CA  
Affiliation Country: United States  
Affiliation Zip: 95128  
Affiliation Phone: (408) 614-9638

Affiliation Type Desc: Operator  
Entity Name: Damir Gojic  
Entity Title: Not reported  
Affiliation Address: Not reported  
Affiliation City: Not reported  
Affiliation State: Not reported  
Affiliation Country: Not reported  
Affiliation Zip: Not reported  
Affiliation Phone: (408) 614-9638

Affiliation Type Desc: Property Owner  
Entity Name: choudhary shyam  
Entity Title: Not reported  
Affiliation Address: Not reported  
Affiliation City: Not reported  
Affiliation State: Not reported  
Affiliation Country: United States  
Affiliation Zip: Not reported  
Affiliation Phone: (408) 921-5337

Affiliation Type Desc: Identification Signer  
Entity Name: Damir Gojic  
Entity Title: owner  
Affiliation Address: Not reported  
Affiliation City: Not reported  
Affiliation State: Not reported  
Affiliation Country: Not reported  
Affiliation Zip: Not reported  
Affiliation Phone: Not reported

Map ID  
Direction  
Distance  
Elevation

MAP FINDINGS

Site

Database(s)

EDR ID Number  
EPA ID Number

**WINCHESTER SHELL (Continued)**

**U001602975**

Affiliation Type Desc: Parent Corporation  
Entity Name: D&S Auto Service  
Entity Title: Not reported  
Affiliation Address: Not reported  
Affiliation City: Not reported  
Affiliation State: Not reported  
Affiliation Country: Not reported  
Affiliation Zip: Not reported  
Affiliation Phone: Not reported

**HWTS:**

Name: WINCHESTER SHELL  
Address: 1025 S WINCHESTER BLVD  
Address 2: Not reported  
City,State,Zip: SAN JOSE, CA 95128  
EPA ID: CAL000381424  
Inactive Date: 10/14/2016  
Create Date: 01/07/2013  
Last Act Date: 10/14/2016  
Mailing Name: Not reported  
Mailing Address: 18861 PENDERGAST AVE  
Mailing Address 2: Not reported  
Mailing City,State,Zip: CUPERTINO, CA 950140000  
Owner Name: KADAM INC  
Owner Address: 18861 PENDERGAST AVE  
Owner Address 2: Not reported  
Owner City,State,Zip: CUPERTINO, CA 950140000  
Contact Name: SUDHARSHAN KADARI  
Contact Address: 18861 PENDERGAST AVE  
Contact Address 2: Not reported  
City,State,Zip: CUPERTINO, CA 95014

**NAICS:**

EPA ID: CAL000381424  
Create Date: 2013-01-07 11:50:22.520  
NAICS Code: 44719  
NAICS Description: Other Gasoline Stations  
Issued EPA ID Date: 2013-01-07 11:50:22.50000  
Inactive Date: 2016-10-14 00:00:00  
Facility Name: WINCHESTER SHELL  
Facility Address: 1025 S WINCHESTER BLVD  
Facility Address 2: Not reported  
Facility City: SAN JOSE  
Facility County: Not reported  
Facility State: CA  
Facility Zip: 95128

Name: WINCHESTER SHELL  
Address: 1025 S WINCHESTER BLVD  
Address 2: Not reported  
City,State,Zip: SAN JOSE, CA 95128  
EPA ID: CAL000367937  
Inactive Date: 06/30/2013  
Create Date: 09/30/2011  
Last Act Date: 03/26/2014

Map ID  
Direction  
Distance  
Elevation

MAP FINDINGS

Site

Database(s)

EDR ID Number  
EPA ID Number

**WINCHESTER SHELL (Continued)**

**U001602975**

Mailing Name: Not reported  
Mailing Address: 1025 S WINCHESTER BLVD  
Mailing Address 2: Not reported  
Mailing City,State,Zip: SAN JOSE, CA 951280000  
Owner Name: SANJIV FATEL  
Owner Address: 1025 S WINCHESTER BLVD  
Owner Address 2: Not reported  
Owner City,State,Zip: SAN JOSE, CA 951280000  
Contact Name: MILAN GANDHI  
Contact Address: 1025 S WINCHESTER BLVD  
Contact Address 2: Not reported  
City,State,Zip: SAN JOSE, CA 951280000

**NAICS:**

EPA ID: CAL000367937  
Create Date: 2011-09-30 08:35:21.463  
NAICS Code: 44719  
NAICS Description: Other Gasoline Stations  
Issued EPA ID Date: 2011-09-30 08:35:21.41700  
Inactive Date: 2013-06-30 00:00:00  
Facility Name: WINCHESTER SHELL  
Facility Address: 1025 S WINCHESTER BLVD  
Facility Address 2: Not reported  
Facility City: SAN JOSE  
Facility County: Not reported  
Facility State: CA  
Facility Zip: 95128

Name: WINCHESTER SHELL  
Address: 1025 S WINCHESTER BLVD  
Address 2: Not reported  
City,State,Zip: SAN JOSE, CA 951283702  
EPA ID: CAL000304743  
Inactive Date: 06/30/2006  
Create Date: 03/23/2006  
Last Act Date: 12/04/2006  
Mailing Name: Not reported  
Mailing Address: 1025 S WINCHESTER BLVD  
Mailing Address 2: Not reported  
Mailing City,State,Zip: SAN JOSE, CA 951283702  
Owner Name: AMAR CORP  
Owner Address: 1025 S WINCHESTER BLVD  
Owner Address 2: Not reported  
Owner City,State,Zip: SAN JOSE, CA 951283702  
Contact Name: PAUL NIJJAR  
Contact Address: 1025 S WINCHESTER BLVD  
Contact Address 2: Not reported  
City,State,Zip: SAN JOSE, CA 951283702

**NAICS:**

EPA ID: CAL000304743  
Create Date: 2006-03-23 08:31:48.917  
NAICS Code: 44711  
NAICS Description: Gasoline Stations with Convenience Stores  
Issued EPA ID Date: 2006-03-23 08:31:48.88700  
Inactive Date: 2006-06-30 00:00:00  
Facility Name: WINCHESTER SHELL

Map ID  
 Direction  
 Distance  
 Elevation

MAP FINDINGS

Site

Database(s)

EDR ID Number  
 EPA ID Number

**WINCHESTER SHELL (Continued)**

**U001602975**

Facility Address: 1025 S WINCHESTER BLVD  
 Facility Address 2: Not reported  
 Facility City: SAN JOSE  
 Facility County: Not reported  
 Facility State: CA  
 Facility Zip: 951283702

**B12**  
**North**  
**< 1/8**  
**0.049 mi.**  
**258 ft.**

**WINCHESTER SHELL SVC STATION**  
**1025 S WINCHESTER BL**  
**SAN JOSE, CA 95128**

**CUPA Listings S121472417**  
**N/A**

**Site 7 of 12 in cluster B**

**Relative:**  
**Lower**  
**Actual:**  
**159 ft.**

CUPA SANTA CLARA:  
 Name: WINCHESTER SHELL SVC STATION  
 Address: 1025 S WINCHESTER BL  
 City,State,Zip: SAN JOSE, CA 95128  
 Region: SANTA CLARA  
 PE#: 2202  
 Program Description: GENERATES < 100 KG/YR  
 Latitude: 37.308173  
 Longitude: -121.950185  
 Record ID: PR0369874  
 Facility ID: FA0253845

**B13**  
**North**  
**< 1/8**  
**0.049 mi.**  
**258 ft.**

**CROW S SAM SHELL OIL SERVICE STATION**  
**1025 S WINCHESTER BLVD**  
**SAN JOSE, CA**

**EDR Hist Auto 1009001953**  
**N/A**

**Site 8 of 12 in cluster B**

**Relative:**  
**Lower**  
**Actual:**  
**159 ft.**

EDR Hist Auto

Year:	Name:	Type:
1966	CROW S SAM SHELL OIL SERVICE ST	GASOLINE STATIONS
1970	CROW SAMMY SHELL SERVICE	GASOLINE STATIONS
1975	T & K SHELL SERVICE	GASOLINE STATIONS
1989	REVRAT INC	Gasoline Service Stations
1991	REVRAT INC	Gasoline Service Stations
1992	REVRAT INC	Gasoline Service Stations
1996	WINCHESTER SHELL	Gasoline Service Stations
1997	WINCHESTER SHELL	Gasoline Service Stations
1998	WINCHESTER SHELL	Gasoline Service Stations
1999	WINCHESTER SHELL	Gasoline Service Stations
2000	WINCHESTER SHELL	Gasoline Service Stations
2001	WINCHESTER SHELL	Gasoline Service Stations
2002	WINCHESTER SHELL	Gasoline Service Stations
2003	WINCHESTER SHELL	Gasoline Service Stations
2004	WINCHESTER SHELL	Gasoline Service Stations
2005	WINCHESTER SHELL	Gasoline Service Stations, NEC
2006	WINCHESTER SHELL	Gasoline Service Stations, NEC
2007	WINCHESTER SHELL	Gasoline Service Stations, NEC
2008	WINCHESTER SHELL	Gasoline Service Stations, NEC
2009	WINCHESTER SHELL	Gasoline Service Stations, NEC
2013	QUALITY AUTO SERVICE	General Automotive Repair Shops

Map ID  
Direction  
Distance  
Elevation

MAP FINDINGS

Site

Database(s)

EDR ID Number  
EPA ID Number

**CROW S SAM SHELL OIL SERVICE STATION (Continued)**

1009001953

2014 QUALITY AUTO SERVICE

General Automotive Repair Shops

**B14**  
North  
< 1/8  
0.049 mi.  
258 ft.

**SHELL**  
**1025 S WINCHESTER BLVD**  
**SAN JOSE, CA 95128**

**LUST** **S105193305**  
**HIST LUST** **N/A**

**Site 9 of 12 in cluster B**

**Relative:** LUST REG 2:  
**Lower** Region: 2  
**Actual:** Facility Id: Not reported  
**159 ft.** Facility Status: Remedial action (cleanup) Underway  
Case Number: 07S1W22J02f  
How Discovered: Not reported  
Leak Cause: Not reported  
Leak Source: Not reported  
Date Leak Confirmed: Not reported  
Oversight Program: LUST  
Prelim. Site Assessment Wokplan Submitted: Not reported  
Preliminary Site Assessment Began: 12/15/1993  
Pollution Characterization Began: 1/18/2001  
Pollution Remediation Plan Submitted: Not reported  
Date Remediation Action Underway: 8/9/2002  
Date Post Remedial Action Monitoring Began: Not reported

**HIST LUST SANTA CLARA:**

Name: Shell  
Address: 1025 S Winchester Blvd  
City: San Jose  
Region: SANTA CLARA  
Region Code: 2  
SCVWD ID: 07S1W22J02  
Oversite Agency: SCCDEH  
Date Listed: 1997-10-22 00:00:00  
Closed Date: Not reported

**B15**  
North  
< 1/8  
0.049 mi.  
258 ft.

**SHELL STATION #135985**  
**1025 S WINCHESTER BL**  
**SAN JOSE, CA 95128**

**CUPA Listings** **S121475015**  
**N/A**

**Site 10 of 12 in cluster B**

**Relative:** CUPA SANTA CLARA:  
**Lower** Name: SHELL STATION #135985  
**Actual:** Address: 1025 S WINCHESTER BL  
**159 ft.** City,State,Zip: SAN JOSE, CA 95128  
Region: SANTA CLARA  
PE#: 2202  
Program Description: GENERATES < 100 KG/YR  
Latitude: 37.308173  
Longitude: -121.950185  
Record ID: PR0391390  
Facility ID: FA0700937



Map ID  
Direction  
Distance  
Elevation

MAP FINDINGS

Site

Database(s)

EDR ID Number  
EPA ID Number

C16  
NNW  
< 1/8  
0.060 mi.  
315 ft.

**SPARKLE CLEAN CLEANERS**  
3128 WILLIAMS RD  
SAN JOSE, CA 95117

**EDR Hist Cleaner 1009135042**  
N/A

**Relative:** EDR Hist Cleaner  
**Lower**

**Actual:**  
**158 ft.**

Year:	Name:	Type:
1971	SPARKLE CLEAN CLEANERS	Drycleaning Plants, Except Rugs
1972	SPARKLE CLEAN CLEANERS	Drycleaning Plants, Except Rugs
1973	SPARKLE CLEAN CLEANERS	Drycleaning Plants, Except Rugs
1974	SPARKLE CLEAN CLEANERS	Drycleaning Plants, Except Rugs
1975	SPARKLE CLEAN CLEANERS	CLEANERS AND DYERS
1976	SPARKLE CLEAN CLEANERS	Drycleaning Plants, Except Rugs
1977	SPARKLE CLEAN CLEANERS	Drycleaning Plants, Except Rugs
1978	SPARKLE CLEAN CLEANERS	Drycleaning Plants, Except Rugs
1979	SPARKLE CLEAN CLEANERS	Drycleaning Plants, Except Rugs
1980	SPARKLE CLEAN CLEANERS	Drycleaning Plants, Except Rugs
1982	SPARKLE CLEAN CLEANERS	Drycleaning Plants, Except Rugs
1983	SPARKLE CLEAN CLEANERS	Drycleaning Plants, Except Rugs
1985	SPARKLE CLEAN CLEANERS	Drycleaning Plants, Except Rugs
1986	SPARKLE CLEAN CLEANERS	Drycleaning Plants, Except Rugs
1987	SPARKLE CLEAN CLEANERS	Drycleaning Plants, Except Rugs
1988	SPARKLE CLEAN CLEANERS	Drycleaning Plants, Except Rugs
1989	SPARKLE CLEAN CLEANERS	Drycleaning Plants, Except Rugs, NEC
1990	SPARKLE CLEAN CLEANERS	Drycleaning Plants, Except Rugs, NEC
1991	SPARKLE CLEAN CLEANERS	Drycleaning Plants, Except Rugs, NEC
1992	SPARKLE CLEAN CLEANERS	Drycleaning Plants, Except Rugs, NEC
1993	SPARKLE CLEAN CLEANERS	Drycleaning Plants, Except Rugs, NEC
1994	SPARKLE CLEAN CLEANERS	Drycleaning Plants, Except Rugs, NEC
1995	SPARKLE CLEAN CLEANERS	Drycleaning Plants, Except Rugs, NEC
1996	SPARKLE CLEAN CLEANERS	Drycleaning Plants, Except Rugs, NEC
1997	SPARKLE CLEAN CLEANERS	Drycleaning Plants, Except Rugs, NEC
1998	SPARKLE CLEAN CLEANERS	Drycleaning Plants, Except Rugs, NEC
1999	SPARKLE CLEAN CLEANERS	Drycleaning Plants, Except Rugs, NEC
2000	SPARKLE CLEAN CLEANERS	Drycleaning Plants, Except Rugs, NEC
2001	SPARKLE CLEAN CLEANERS	Drycleaning Plants, Except Rugs, NEC
2002	SPARKLE CLEAN CLEANERS	Drycleaning Plants, Except Rugs, NEC
2003	SPARKLE CLEAN CLEANERS	Drycleaning Plants, Except Rugs, NEC
2004	SPARKLE CLEAN CLEANERS INC	Drycleaning Plants, Except Rugs, NEC
2005	SPARKLE CLEAN CLEANERS INC	Drycleaning Plants, Except Rugs, NEC
2006	SPARKLE CLEAN CLEANERS INC	Drycleaning Plants, Except Rugs, NEC
2007	SPARKLE CLEAN CLEANERS INC	Drycleaning Plants, Except Rugs, NEC
2008	SPARKLE CLEAN CLEANERS INC	Drycleaning Plants, Except Rugs, NEC
2009	SPARKLE CLEAN CLEANERS INC	Drycleaning Plants, Except Rugs, NEC
2010	SPARKLE CLEAN CLEANERS INC	Drycleaning Plants, Except Rugs, NEC
2011	SPARKLE CLEAN CLEANERS INC	Drycleaning Plants, Except Rugs, NEC
2012	SPARKLE CLEAN CLEANERS INC	Drycleaning Plants, Except Rugs, NEC
2013	SPARKLE CLEAN CLEANERS INC	Drycleaning Plants, Except Rugs, NEC
2014	SPARKLE CLEAN CLEANERS INC	Drycleaning Plants, Except Rugs, NEC

MAP FINDINGS

Map ID  
 Direction  
 Distance  
 Elevation

Site

Database(s)

EDR ID Number  
 EPA ID Number

**C17**  
**NNW**  
**< 1/8**  
**0.060 mi.**  
**315 ft.**

**SPRINT SF33XC562**  
**3120 WILLIAMS RD CELL**  
**SAN JOSE, CA 95117**

**Site 2 of 6 in cluster C**

**Relative:** SAN JOSE HAZMAT:  
**Lower** Name: SPRINT SF33XC562  
 Address: 3120 WILLIAMS RD CELL  
**Actual:** City,State,Zip: SAN JOSE, CA 95117  
**158 ft.** Region: SAN JOSE  
 File Num: 411961  
 Class: Misc. Complex firms and labs

**HAZMAT** **S109349151**  
**N/A**

**C18**  
**NNW**  
**< 1/8**  
**0.060 mi.**  
**315 ft.**

**SPARKLE CLEANERS INC**  
**3128 WILLIAMS RD**  
**SAN JOSE, CA 95117**

**Site 3 of 6 in cluster C**

**Relative:**  
**Lower**

**Actual:**  
**158 ft.**

**CERS HAZ WASTE** **S109928885**  
**CUPA Listings** **N/A**  
**DRYCLEANERS**  
**HAZNET**  
**HAZMAT**  
**CERS**  
**HWTS**

**CERS HAZ WASTE:**  
 Name: SPARKLE CLEANERS INC  
 Address: 3128 WILLIAMS RD  
 City,State,Zip: SAN JOSE, CA 95117  
 Site ID: 155657  
 CERS ID: 10351669  
 CERS Description: Hazardous Waste Generator

**CUPA SANTA CLARA:**  
 Name: SPARKLE CLEANERS INC  
 Address: 3128 WILLIAMS RD  
 City,State,Zip: SAN JOSE, CA 95117  
 Region: SANTA CLARA  
 PE#: Not reported  
 Program Description: HMBP FACILITY, 1-3 CHEMICALS  
 Latitude: 37.308729  
 Longitude: -121.950964  
 Record ID: PR0396529  
 Facility ID: FA0208736

Name: SPARKLE CLEANERS INC  
 Address: 3128 WILLIAMS RD  
 City,State,Zip: SAN JOSE, CA 95117  
 Region: SANTA CLARA  
 PE#: 2205  
 Program Description: GENERATES 100 KG YR TO <5 TONS/YR  
 Latitude: 37.308729  
 Longitude: -121.950964  
 Record ID: PR0313708  
 Facility ID: FA0208736

**DRYCLEANERS:**  
 Name: SPARKLE CLEANERS INC  
 Address: 3128 WILLIAMS RD  
 City,State,Zip: SAN JOSE, CA 951172656  
 EPA Id: CAD981579618  
 NAICS Code: 81232

Map ID  
Direction  
Distance  
Elevation

MAP FINDINGS

Site

Database(s)

EDR ID Number  
EPA ID Number

**SPARKLE CLEANERS INC (Continued)**

**S109928885**

NAICS Description: Drycleaning and Laundry Services (except Coin-Operated)  
SIC Code: 7211  
SIC Description: Power Laundries, Family and Commercial  
Create Date: 04/10/1987  
Facility Active: Yes  
Inactive Date: Not reported  
Facility Addr2: Not reported  
Owner Name: ASHOK CHAND  
Owner Address: 1350 GOLDEN EAGLE DR  
Owner Address 2: Not reported  
Owner Telephone: 4082480300  
Contact Name: ASHOK CHAND  
Contact Address: 1350 GOLDEN EAGLE DR  
Contact Address 2: Not reported  
Contact Telephone: 4082480300  
Mailing Name: Not reported  
Mailing Address 1: 3128 WILLIAMS RD  
Mailing Address 2: Not reported  
Mailing City: SAN JOSE  
Mailing State: CA  
Mailing Zip: 951172656  
Owner Fax: 4082488040  
Region Code: 2

**HAZNET:**

Name: SPARKLE CLEANERS INC  
Address: 3128 WILLIAMS RD  
Address 2: Not reported  
City,State,Zip: SAN JOSE, CA 951172656  
Contact: ASHOK CHAND  
Telephone: 4082480300  
Mailing Name: Not reported  
Mailing Address: 3128 WILLIAMS RD  
  
Year: 1993  
Gepaid: CAD981579618  
TSD EPA ID: CAT000613893  
CA Waste Code: 741 - Liquids with halogenated organic compounds >= 1,000 Mg/L  
Disposal Method: H01 - Transfer Station  
Tons: 0.2925  
  
Year: 1987  
Gepaid: CAD981579618  
TSD EPA ID: CAD980737548  
CA Waste Code: 211 - Halogenated solvents (chloroforms, methyl chloride, perchloroethylene, etc)  
Disposal Method: H01 - Transfer Station  
Tons: 0.4025

**Additional Info:**

Year: 1993  
Gen EPA ID: CAD981579618  
  
Shipment Date: 19930913  
Creation Date: 9/13/1995 0:00:00

Map ID  
Direction  
Distance  
Elevation

MAP FINDINGS

Site

Database(s)

EDR ID Number  
EPA ID Number

**SPARKLE CLEANERS INC (Continued)**

**S109928885**

Receipt Date: 19930916  
Manifest ID: 92571000  
Trans EPA ID: ILD984908202  
Trans Name: Not reported  
Trans 2 EPA ID: ILD984908202  
Trans 2 Name: Not reported  
TSDf EPA ID: CAT000613893  
Trans Name: Not reported  
TSDf Alt EPA ID: Not reported  
TSDf Alt Name: Not reported  
Waste Code Description: 741 - Liquids with halogenated organic compounds > 1000 mg/l  
RCRA Code: F002  
Meth Code: H01 - Transfer Station  
Quantity Tons: 0.2925  
Waste Quantity: 585  
Quantity Unit: P  
Additional Code 1: Not reported  
Additional Code 2: Not reported  
Additional Code 3: Not reported  
Additional Code 4: Not reported  
Additional Code 5: Not reported

**SAN JOSE HAZMAT:**

Name: SPARKLE CLEAN CLEANERS  
Address: 3128 WILLIAMS RD B  
City,State,Zip: SAN JOSE, CA 95117  
Region: SAN JOSE  
File Num: 405990  
Class: Auto Wrecking/Misc Simple Facility

**CERS:**

Name: SPARKLE CLEANERS INC  
Address: 3128 WILLIAMS RD  
City,State,Zip: SAN JOSE, CA 95117  
Site ID: 155657  
CERS ID: 10351669  
CERS Description: Chemical Storage Facilities

**Violations:**

Site ID: 155657  
Site Name: SPARKLE CLEANERS INC  
Violation Date: 01-22-2016  
Citation: HSC 6.95 25508.2 - California Health and Safety Code, Chapter 6.95, Section(s) 25508.2  
Violation Description: Failure to annually review and electronically certify that the business plan is complete, accurate, and up-to-date.  
Violation Notes: Returned to compliance on 02/26/2016. Facility has not submitted the annual Hazardous Materials Business Plan (HMBP) certification via CERS. Within 30 days electronically submit the HMBP via the California Environmental Reporting System (CERS) website at <http://cers.calepa.ca.gov>.  
Violation Division: Santa Clara County Environmental Health  
Violation Program: HMRRP  
Violation Source: CERS

**Evaluation:**

Map ID  
Direction  
Distance  
Elevation

MAP FINDINGS

Site

Database(s)

EDR ID Number  
EPA ID Number

**SPARKLE CLEANERS INC (Continued)**

**S109928885**

Eval General Type: Compliance Evaluation Inspection  
Eval Date: 01-22-2016  
Violations Found: No  
Eval Type: Routine done by local agency  
Eval Notes: Active EPA ID CAD98157961 Observed one 30 gallon drum of hydrocarbon solvent waste with proper labeling. Reviewed receipts for hazardous waste disposal receipts for hydrocarbon solvent. Based on disposal receipts facility generates approximately 30 gallons of hazardous waste per year. info@sparklecleaners.net  
Eval Division: Santa Clara County Environmental Health  
Eval Program: HW  
Eval Source: CERS

Eval General Type: Compliance Evaluation Inspection  
Eval Date: 01-22-2016  
Violations Found: Yes  
Eval Type: Routine done by local agency  
Eval Notes: Observed the following hazardous materials onsite: 126 gallons DF-2000 in dry cleaning machine 30 gallons waste hydrocarbon solvent  
Eval Division: Santa Clara County Environmental Health  
Eval Program: HMRRP  
Eval Source: CERS

Eval General Type: Compliance Evaluation Inspection  
Eval Date: 03-12-2019  
Violations Found: No  
Eval Type: Routine done by local agency  
Eval Notes: This inspection began on 3/11/19 and concluded on 3/12/19 with the delivery of this report. On-site to conduct a Hazardous Materials Business Plan (HMBP) inspection with Jean Nguyen, Hazardous Materials Specialist from this office, which included the following: Confirmed Inventory: -On board reservoir of dry cleaning machine containing approximately 40 gallons of DF-2000 fluid. -1x55 gallon metal, closed top drum of new DF2000 fluid. -1x30 gallon poly, open top drum of waste dry cleaning fluid. A comparison of information submitted to CERS on 12/28/18. Site Plan & Storage Map and Consolidated Emergency Response / Contingency Plan were verified to be current. Emergency equipment (fire extinguishers & spill absorbent) were available and recently inspected. Provided a copy of the HMIS, dated 12/28/18 as a reminder to change "Waste Oil" to "Waste Dry Cleaning Fluid" on the HMBP submittal that is due to be completed during DECEMBER 2019. For questions [Truncated]  
Eval Division: Santa Clara County Environmental Health  
Eval Program: HMRRP  
Eval Source: CERS

Eval General Type: Compliance Evaluation Inspection  
Eval Date: 03-12-2019  
Violations Found: No  
Eval Type: Routine done by local agency  
Eval Notes: This inspection began on 3/11/19 and concluded on 3/12/19 with the delivery of this report. On-site to conduct a hazardous waste inspection with Jean Nguyen, Hazardous Materials Specialist from this office, which included the following: -Inspection of the hazardous waste storage area. -Verified that the hazardous waste on-site was within the allowable accumulation time for a Small Quantity Generator (SQG). -Review of disposal receipts. -Verification of emergency

Map ID  
Direction  
Distance  
Elevation

MAP FINDINGS

Site

Database(s)

EDR ID Number  
EPA ID Number

**SPARKLE CLEANERS INC (Continued)**

**S109928885**

equipment (floor sweep & fire extinguishers) and were inspected.  
-Verification of emergency procedures posting and map. -Verification of hazardous waste generator status; SQG. -Verification that the site's EPA ID number CAD981579618 is active. -Mr. Kashyap was able to verbally demonstrate that he is thoroughly familiar with proper waste handling and emergency response procedures relevant to their responsibilities during normal facility operations and emergencies.  
Corrected Violations: G020: MARKING [Truncated]

Eval Division: Santa Clara County Environmental Health  
Eval Program: HW  
Eval Source: CERS

Coordinates:  
Site ID: 155657  
Facility Name: SPARKLE CLEANERS INC  
Env Int Type Code: HWG  
Program ID: 10351669  
Coord Name: Not reported  
Ref Point Type Desc: Center of a facility or station.  
Latitude: 37.308280  
Longitude: -121.951550

Affiliation:  
Affiliation Type Desc: Facility Mailing Address  
Entity Name: Mailing Address  
Entity Title: Not reported  
Affiliation Address: 3128 WILLIAMS RD  
Affiliation City: SAN JOSE  
Affiliation State: CA  
Affiliation Country: Not reported  
Affiliation Zip: 95117  
Affiliation Phone: Not reported

Affiliation Type Desc: Operator  
Entity Name: CHAND, ASHOK G  
Entity Title: Not reported  
Affiliation Address: Not reported  
Affiliation City: Not reported  
Affiliation State: Not reported  
Affiliation Country: Not reported  
Affiliation Zip: Not reported  
Affiliation Phone: (408) 248-0300

Affiliation Type Desc: Document Preparer  
Entity Name: Ashok Chand  
Entity Title: Not reported  
Affiliation Address: Not reported  
Affiliation City: Not reported  
Affiliation State: Not reported  
Affiliation Country: Not reported  
Affiliation Zip: Not reported  
Affiliation Phone: Not reported

Affiliation Type Desc: Legal Owner  
Entity Name: CHAND, ASHOK G  
Entity Title: Not reported

Map ID  
Direction  
Distance  
Elevation

MAP FINDINGS

Site

Database(s)

EDR ID Number  
EPA ID Number

**SPARKLE CLEANERS INC (Continued)**

**S109928885**

Affiliation Address: 3128 WILLIAMS RD  
Affiliation City: SAN JOSE  
Affiliation State: CA  
Affiliation Country: United States  
Affiliation Zip: 95117  
Affiliation Phone: (408) 248-0300

Affiliation Type Desc: Environmental Contact  
Entity Name: Ashok Chand  
Entity Title: Not reported  
Affiliation Address: 3128 Williams Rd  
Affiliation City: San Jose  
Affiliation State: CA  
Affiliation Country: Not reported  
Affiliation Zip: 95117  
Affiliation Phone: Not reported

Affiliation Type Desc: Identification Signer  
Entity Name: Ashok Chand  
Entity Title: President  
Affiliation Address: Not reported  
Affiliation City: Not reported  
Affiliation State: Not reported  
Affiliation Country: Not reported  
Affiliation Zip: Not reported  
Affiliation Phone: Not reported

Affiliation Type Desc: CUPA District  
Entity Name: Santa Clara County Environmental Health  
Entity Title: Not reported  
Affiliation Address: 1555 Berger Drive, Suite 300  
Affiliation City: San Jose  
Affiliation State: CA  
Affiliation Country: Not reported  
Affiliation Zip: 95112-2716  
Affiliation Phone: (408) 918-3400

Affiliation Type Desc: Parent Corporation  
Entity Name: SPARKLE CLEANERS INC  
Entity Title: Not reported  
Affiliation Address: Not reported  
Affiliation City: Not reported  
Affiliation State: Not reported  
Affiliation Country: Not reported  
Affiliation Zip: Not reported  
Affiliation Phone: Not reported

Affiliation Type Desc: Property Owner  
Entity Name: Bruce Wilson  
Entity Title: Not reported  
Affiliation Address: Not reported  
Affiliation City: Not reported  
Affiliation State: Not reported  
Affiliation Country: United States  
Affiliation Zip: Not reported  
Affiliation Phone: (415) 677-9007

Map ID  
 Direction  
 Distance  
 Elevation

MAP FINDINGS

Site

Database(s)

EDR ID Number  
 EPA ID Number

**SPARKLE CLEANERS INC (Continued)**

**S109928885**

**HWTS:**

Name: SPARKLE CLEANERS INC  
 Address: 3128 WILLIAMS RD  
 Address 2: Not reported  
 City,State,Zip: SAN JOSE, CA 951172656  
 EPA ID: CAD981579618  
 Inactive Date: Not reported  
 Create Date: 04/10/1987  
 Last Act Date: 07/26/2020  
 Mailing Name: Not reported  
 Mailing Address: 3128 WILLIAMS RD  
 Mailing Address 2: Not reported  
 Mailing City,State,Zip: SAN JOSE, CA 951172656  
 Owner Name: ASHOK CHAND  
 Owner Address: 1350 GOLDEN EAGLE DR  
 Owner Address 2: Not reported  
 Owner City,State,Zip: MORGAN HILL, CA 95037  
 Contact Name: ASHOK CHAND  
 Contact Address: 1350 GOLDEN EAGLE DR  
 Contact Address 2: Not reported  
 City,State,Zip: MORGAN HILL, CA 95037

**NAICS:**

EPA ID: CAD981579618  
 Create Date: 2010-08-25 11:32:46.567  
 NAICS Code: 81232  
 NAICS Description: Drycleaning and Laundry Services (except Coin-Operated)  
 Issued EPA ID Date: 1987-04-10 00:00:00  
 Inactive Date: Not reported  
 Facility Name: SPARKLE CLEANERS INC  
 Facility Address: 3128 WILLIAMS RD  
 Facility Address 2: Not reported  
 Facility City: SAN JOSE  
 Facility County: Not reported  
 Facility State: CA  
 Facility Zip: 951172656

**C19**  
**NNW**  
 < 1/8  
 0.060 mi.  
 315 ft.

**SPARKLE CLNS**  
**3128 WILLIAM RD**  
**SAN JOSE, CA 95117**

**RCRA-LQG 1000363623**  
**CAD981579618**

**Site 4 of 6 in cluster C**

**Relative:**  
**Lower**  
**Actual:**  
**158 ft.**

**RCRA-LQG:**  
 Date Form Received by Agency: 1986-11-18 00:00:00.0  
 Handler Name: SPARKLE CLNS  
 Handler Address: 3128 WILLIAM RD  
 Handler City,State,Zip: SAN JOSE, CA 95117  
 EPA ID: CAD981579618  
 Contact Name: ENVIRONMENTAL MANAGER  
 Contact Address: 3128 WILLIAM RD  
 Contact City,State,Zip: SAN JOSE, CA 95117  
 Contact Telephone: 408-248-0300  
 Contact Fax: Not reported  
 Contact Email: Not reported  
 Contact Title: Not reported  
 EPA Region: 09



Map ID  
 Direction  
 Distance  
 Elevation

MAP FINDINGS

Site

Database(s)

EDR ID Number  
 EPA ID Number

**SPARKLE CLNS (Continued)**

**1000363623**

Land Type:	Other
Federal Waste Generator Description:	Large Quantity Generator
Non-Notifier:	Not reported
Biennial Report Cycle:	Not reported
Accessibility:	Not reported
Active Site Indicator:	Handler Activities
State District Owner:	CA
State District:	2
Mailing Address:	3128 WILLIAMS RD
Mailing City, State, Zip:	SAN JOSE, CA 95117
Owner Name:	DASAI SUBHASH
Owner Type:	Private
Operator Name:	Not reported
Operator Type:	Not reported
Short-Term Generator Activity:	No
Importer Activity:	No
Mixed Waste Generator:	No
Transporter Activity:	No
Transfer Facility Activity:	No
Recycler Activity with Storage:	No
Small Quantity On-Site Burner Exemption:	No
Smelting Melting and Refining Furnace Exemption:	No
Underground Injection Control:	No
Off-Site Waste Receipt:	No
Universal Waste Indicator:	No
Universal Waste Destination Facility:	No
Federal Universal Waste:	No
Active Site Fed-Reg Treatment Storage and Disposal Facility:	Not reported
Active Site Converter Treatment storage and Disposal Facility:	Not reported
Active Site State-Reg Treatment Storage and Disposal Facility:	Not reported
Active Site State-Reg Handler:	---
Federal Facility Indicator:	Not reported
Hazardous Secondary Material Indicator:	N
Sub-Part K Indicator:	Not reported
Commercial TSD Indicator:	No
Treatment Storage and Disposal Type:	Not reported
2018 GPRA Permit Baseline:	Not on the Baseline
2018 GPRA Renewals Baseline:	Not on the Baseline
Permit Renewals Workload Universe:	Not reported
Permit Workload Universe:	Not reported
Permit Progress Universe:	Not reported
Post-Closure Workload Universe:	Not reported
Closure Workload Universe:	Not reported
202 GPRA Corrective Action Baseline:	No
Corrective Action Workload Universe:	No
Subject to Corrective Action Universe:	No
Non-TSDs Where RCRA CA has Been Imposed Universe:	No
TSDs Potentially Subject to CA Under 3004 (u)/(v) Universe:	No
TSDs Only Subject to CA under Discretionary Auth Universe:	No
Corrective Action Priority Ranking:	No NCAPS ranking
Environmental Control Indicator:	No
Institutional Control Indicator:	No
Human Exposure Controls Indicator:	N/A
Groundwater Controls Indicator:	N/A
Operating TSD Universe:	Not reported
Full Enforcement Universe:	Not reported
Significant Non-Complier Universe:	No

Map ID  
Direction  
Distance  
Elevation

MAP FINDINGS

Site

Database(s)

EDR ID Number  
EPA ID Number

**SPARKLE CLNS (Continued)**

**1000363623**

Unaddressed Significant Non-Complier Universe:	No
Addressed Significant Non-Complier Universe:	No
Significant Non-Complier With a Compliance Schedule Universe:	No
Financial Assurance Required:	Not reported
Handler Date of Last Change:	2002-06-27 03:25:55.0
Recognized Trader-Importer:	No
Recognized Trader-Exporter:	No
Importer of Spent Lead Acid Batteries:	No
Exporter of Spent Lead Acid Batteries:	No
Recycler Activity Without Storage:	No
Manifest Broker:	No
Sub-Part P Indicator:	No
Handler - Owner Operator:	
Owner/Operator Indicator:	Owner
Owner/Operator Name:	DASAI SUBHASH
Legal Status:	Private
Date Became Current:	Not reported
Date Ended Current:	Not reported
Owner/Operator Address:	NOT REQUIRED
Owner/Operator City,State,Zip:	NOT REQUIRED, ME 99999
Owner/Operator Telephone:	415-555-1212
Owner/Operator Telephone Ext:	Not reported
Owner/Operator Fax:	Not reported
Owner/Operator Email:	Not reported
Historic Generators:	
Receive Date:	1986-11-18 00:00:00.0
Handler Name:	SPARKLE CLNS
Federal Waste Generator Description:	Large Quantity Generator
State District Owner:	CA
Large Quantity Handler of Universal Waste:	No
Recognized Trader Importer:	No
Recognized Trader Exporter:	No
Spent Lead Acid Battery Importer:	No
Spent Lead Acid Battery Exporter:	No
Current Record:	Yes
Non Storage Recycler Activity:	Not reported
Electronic Manifest Broker:	Not reported
List of NAICS Codes and Descriptions:	
NAICS Codes:	No NAICS Codes Found
Facility Has Received Notices of Violations:	
Violations:	No Violations Found
Evaluation Action Summary:	
Evaluations:	No Evaluations Found

MAP FINDINGS

Map ID  
Direction  
Distance  
Elevation

Site

Database(s)

EDR ID Number  
EPA ID Number

**C20**      **SPRINT PCS-SF33XC562**  
**NNW**      **3120 WILLIAMS RD**  
**< 1/8**      **SAN JOSE, CA 95117**  
**0.060 mi.**  
**315 ft.**      **Site 5 of 6 in cluster C**

**CUPA Listings**      **S121474458**  
**N/A**

**Relative:**      CUPA SANTA CLARA:  
**Lower**      Name:      SPRINT PCS-SF33XC562  
Address:      3120 WILLIAMS RD  
**Actual:**      City,State,Zip:      SAN JOSE, CA 95117  
**158 ft.**      Region:      SANTA CLARA  
PE#:      Not reported  
Program Description:      HMBP FACILITY, 1-3 CHEMICALS  
Latitude:      37.307974  
Longitude:      -121.951807  
Record ID:      PR0399139  
Facility ID:      FA0268679

**C21**      **SPARKLE CLEAN WASH-DRY**  
**NNW**      **3126 WILLIAMS RD**  
**< 1/8**      **SAN JOSE, CA**  
**0.063 mi.**  
**331 ft.**      **Site 6 of 6 in cluster C**

**EDR Hist Cleaner**      **1009135637**  
**N/A**

**Relative:**      EDR Hist Cleaner  
**Lower**  
**Actual:**      Year:      Name:      Type:  
**158 ft.**      1975      SPARKLE CLEAN WASH-DRY      LAUNDRIES AND DRY CLEANERS

**B22**      **CALIFORNIA BACK SPECIALISTS**  
**NE**      **1020 S WINCHESTER BL**  
**< 1/8**      **SAN JOSE, CA 95128**  
**0.070 mi.**  
**367 ft.**      **Site 11 of 12 in cluster B**

**CUPA Listings**      **S121471134**  
**N/A**

**Relative:**      CUPA SANTA CLARA:  
**Lower**      Name:      CALIFORNIA BACK SPECIALISTS  
Address:      1020 S WINCHESTER BL  
**Actual:**      City,State,Zip:      SAN JOSE, CA 95128  
**160 ft.**      Region:      SANTA CLARA  
PE#:      2202  
Program Description:      GENERATES < 100 KG/YR  
Latitude:      37.308628  
Longitude:      -121.949857  
Record ID:      PR0330008  
Facility ID:      FA0230007

Map ID  
 Direction  
 Distance  
 Elevation

MAP FINDINGS

EDR ID Number  
 EPA ID Number

**D23**  
**SSE**  
 < 1/8  
 0.077 mi.  
 409 ft.

**PACIFIC BELL**  
**1101 SOUTH WINCHESTER**  
**SAN JOSE, CA 95128**  
 Site 1 of 6 in cluster D

**HIST UST** 1000251169  
**RCRA NonGen / NLR** CAT080020019  
**FINDS**  
**ECHO**  
**HAZNET**  
**HWTS**

**Relative:**  
**Higher**  
**Actual:**  
**164 ft.**

**HIST UST:**  
 Name: PACIFIC BELL N4-620  
 Address: 1101 S WINCHESTER BLVD  
 City,State,Zip: SAN JOSE, CA 95128  
 File Number: Not reported  
 URL: Not reported  
 Region: STATE  
 Facility ID: 00000016337  
 Facility Type: Other  
 Other Type: PHONE CO.  
 Contact Name: E.J. KOEHLER  
 Telephone: 4155426758  
 Owner Name: PACIFIC BELL  
 Owner Address: 370 THIRD STREET  
 Owner City,St,Zip: SAN FRANCISCO, CA 94107  
 Total Tanks: 0001  
  
 Tank Num: 001  
 Container Num: D-76-3K  
 Year Installed: 1976  
 Tank Capacity: 00003000  
 Tank Used for: PRODUCT  
 Type of Fuel: DIESEL  
 Container Construction Thickness: Not reported  
 Leak Detection: None

**RCRA NonGen / NLR:**  
 Date Form Received by Agency: 1997-09-02 00:00:00.0  
 Handler Name: PACIFIC BELL  
 Handler Address: 1101 SOUTH WINCHESTER  
 Handler City,State,Zip: SAN JOSE, CA 95128  
 EPA ID: CAT080020019  
 Contact Name: ENVIRONMENTAL MANAGER  
 Contact Address: 1101 SOUTH WINCHESTER  
 Contact City,State,Zip: SAN JOSE, CA 95128  
 Contact Telephone: 408-491-6029  
 Contact Fax: Not reported  
 Contact Email: Not reported  
 Contact Title: Not reported  
 EPA Region: 09  
 Land Type: Other  
 Federal Waste Generator Description: Not a generator, verified  
 Non-Notifier: Not reported  
 Biennial Report Cycle: Not reported  
 Accessibility: Not reported  
 Active Site Indicator: Not reported  
 State District Owner: Not reported  
 State District: Not reported  
 Mailing Address: 2 NORTH SECOND ST ROOM 1125  
 Mailing City,State,Zip: SAN JOSE, CA 95113  
 Owner Name: THE PACIFIC TELEPHONE AND TELEGRAPH CO  
 Owner Type: Private

Map ID  
 Direction  
 Distance  
 Elevation

MAP FINDINGS

Site

Database(s)

EDR ID Number  
 EPA ID Number

**PACIFIC BELL (Continued)**

**1000251169**

Operator Name:	Not reported
Operator Type:	Not reported
Short-Term Generator Activity:	No
Importer Activity:	No
Mixed Waste Generator:	No
Transporter Activity:	No
Transfer Facility Activity:	No
Recycler Activity with Storage:	No
Small Quantity On-Site Burner Exemption:	No
Smelting Melting and Refining Furnace Exemption:	No
Underground Injection Control:	No
Off-Site Waste Receipt:	No
Universal Waste Indicator:	No
Universal Waste Destination Facility:	No
Federal Universal Waste:	No
Active Site Fed-Reg Treatment Storage and Disposal Facility:	Not reported
Active Site Converter Treatment storage and Disposal Facility:	Not reported
Active Site State-Reg Treatment Storage and Disposal Facility:	Not reported
Active Site State-Reg Handler:	---
Federal Facility Indicator:	Not reported
Hazardous Secondary Material Indicator:	NN
Sub-Part K Indicator:	Not reported
Commercial TSD Indicator:	No
Treatment Storage and Disposal Type:	Not reported
2018 GPRC Permit Baseline:	Not on the Baseline
2018 GPRC Renewals Baseline:	Not on the Baseline
Permit Renewals Workload Universe:	Not reported
Permit Workload Universe:	Not reported
Permit Progress Universe:	Not reported
Post-Closure Workload Universe:	Not reported
Closure Workload Universe:	Not reported
202 GPRC Corrective Action Baseline:	No
Corrective Action Workload Universe:	No
Subject to Corrective Action Universe:	No
Non-TSDs Where RCRA CA has Been Imposed Universe:	No
TSDs Potentially Subject to CA Under 3004 (u)/(v) Universe:	No
TSDs Only Subject to CA under Discretionary Auth Universe:	No
Corrective Action Priority Ranking:	No NCAPS ranking
Environmental Control Indicator:	No
Institutional Control Indicator:	No
Human Exposure Controls Indicator:	N/A
Groundwater Controls Indicator:	N/A
Operating TSD Universe:	Not reported
Full Enforcement Universe:	Not reported
Significant Non-Complier Universe:	No
Unaddressed Significant Non-Complier Universe:	No
Addressed Significant Non-Complier Universe:	No
Significant Non-Complier With a Compliance Schedule Universe:	No
Financial Assurance Required:	Not reported
Handler Date of Last Change:	2002-06-27 03:56:28.0
Recognized Trader-Importer:	No
Recognized Trader-Exporter:	No
Importer of Spent Lead Acid Batteries:	No
Exporter of Spent Lead Acid Batteries:	No
Recycler Activity Without Storage:	Not reported
Manifest Broker:	Not reported
Sub-Part P Indicator:	Not reported

Map ID  
Direction  
Distance  
Elevation

MAP FINDINGS

Site

Database(s)

EDR ID Number  
EPA ID Number

**PACIFIC BELL (Continued)**

**1000251169**

Handler - Owner Operator:  
Owner/Operator Indicator: Owner  
Owner/Operator Name: THE PACIFIC TELEPHONE AND TELEGRAPH CO  
Legal Status: Private  
Date Became Current: Not reported  
Date Ended Current: Not reported  
Owner/Operator Address: NOT REQUIRED  
Owner/Operator City,State,Zip: NOT REQUIRED, ME 99999  
Owner/Operator Telephone: 415-555-1212  
Owner/Operator Telephone Ext: Not reported  
Owner/Operator Fax: Not reported  
Owner/Operator Email: Not reported

Owner/Operator Indicator: Operator  
Owner/Operator Name: NOT REQUIRED  
Legal Status: Private  
Date Became Current: Not reported  
Date Ended Current: Not reported  
Owner/Operator Address: NOT REQUIRED  
Owner/Operator City,State,Zip: NOT REQUIRED, ME 99999  
Owner/Operator Telephone: 415-555-1212  
Owner/Operator Telephone Ext: Not reported  
Owner/Operator Fax: Not reported  
Owner/Operator Email: Not reported

Owner/Operator Indicator: Owner  
Owner/Operator Name: THE PACIFIC TELEPHONE AND TELEGRAPH CO  
Legal Status: Private  
Date Became Current: Not reported  
Date Ended Current: Not reported  
Owner/Operator Address: NOT REQUIRED  
Owner/Operator City,State,Zip: SAN JOSE, CA 95128  
Owner/Operator Telephone: 408-491-6029  
Owner/Operator Telephone Ext: Not reported  
Owner/Operator Fax: Not reported  
Owner/Operator Email: Not reported

Historic Generators:  
Receive Date: 1996-09-01 00:00:00.0  
Handler Name: PACIFIC BELL  
Federal Waste Generator Description: Small Quantity Generator  
State District Owner: Not reported  
Large Quantity Handler of Universal Waste: No  
Recognized Trader Importer: No  
Recognized Trader Exporter: No  
Spent Lead Acid Battery Importer: No  
Spent Lead Acid Battery Exporter: No  
Current Record: No  
Non Storage Recycler Activity: Not reported  
Electronic Manifest Broker: Not reported

Receive Date: 1981-01-19 00:00:00.0  
Handler Name: PACIFIC BELL  
Federal Waste Generator Description: Large Quantity Generator  
State District Owner: Not reported  
Large Quantity Handler of Universal Waste: No

Map ID  
Direction  
Distance  
Elevation

MAP FINDINGS

Site

Database(s)

EDR ID Number  
EPA ID Number

**PACIFIC BELL (Continued)**

**1000251169**

Recognized Trader Importer: No  
Recognized Trader Exporter: No  
Spent Lead Acid Battery Importer: No  
Spent Lead Acid Battery Exporter: No  
Current Record: No  
Non Storage Recycler Activity: Not reported  
Electronic Manifest Broker: Not reported

Receive Date: 1997-09-02 00:00:00.0  
Handler Name: PACIFIC BELL  
Federal Waste Generator Description: Not a generator, verified  
State District Owner: Not reported  
Large Quantity Handler of Universal Waste: No  
Recognized Trader Importer: No  
Recognized Trader Exporter: No  
Spent Lead Acid Battery Importer: No  
Spent Lead Acid Battery Exporter: No  
Current Record: Yes  
Non Storage Recycler Activity: Not reported  
Electronic Manifest Broker: Not reported

List of NAICS Codes and Descriptions:  
NAICS Codes: No NAICS Codes Found

Facility Has Received Notices of Violations:  
Violations: No Violations Found

Evaluation Action Summary:  
Evaluations: No Evaluations Found

FINDS:  
Registry ID: 110002948918

Click Here:

Environmental Interest/Information System:

RCRAInfo is a national information system that supports the Resource Conservation and Recovery Act (RCRA) program through the tracking of events and activities related to facilities that generate, transport, and treat, store, or dispose of hazardous waste. RCRAInfo allows RCRA program staff to track the notification, permit, compliance, and corrective action activities required under RCRA.

[Click this hyperlink](#) while viewing on your computer to access additional FINDS: detail in the EDR Site Report.

ECHO:  
Envid: 1000251169  
Registry ID: 110002948918  
DFR URL: <http://echo.epa.gov/detailed-facility-report?fid=110002948918>  
Name: PACIFIC BELL  
Address: 1101 SOUTH WINCHESTER  
City,State,Zip: SAN JOSE, CA 95128

Map ID  
Direction  
Distance  
Elevation

MAP FINDINGS

Site

Database(s)

EDR ID Number  
EPA ID Number

**PACIFIC BELL (Continued)**

**1000251169**

HAZNET:

Name: PACIFIC BELL  
Address: 1101 SOUTH WINCHESTER  
Address 2: Not reported  
City, State, Zip: SAN JOSE, CA 951280000  
Contact: DAVALYNN BOTELL/ENV ADVISOR  
Telephone: 5108675741  
Mailing Name: Not reported  
Mailing Address: PO BOX 5095

Year: 1994  
Gepaid: CAT080020019  
TSD EPA ID: CAD980887418  
CA Waste Code: 221 - Waste oil and mixed oil  
Disposal Method: R01 - Recycler  
Tons: 0.38

Year: 1992  
Gepaid: CAT080020019  
TSD EPA ID: CAD009466392  
CA Waste Code: 512 - Other empty containers 30 gallons or more  
Disposal Method: R01 - Recycler  
Tons: 1.25

Year: 1992  
Gepaid: CAT080020019  
TSD EPA ID: CAD083166728  
CA Waste Code: 223 - Unspecified oil-containing waste  
Disposal Method: R01 - Recycler  
Tons: 0.417

Additional Info:

Year: 1994  
Gen EPA ID: CAT080020019

Shipment Date: 19940628  
Creation Date: 3/26/1996 0:00:00  
Receipt Date: 19940628  
Manifest ID: 93128571  
Trans EPA ID: CAD980695761  
Trans Name: Not reported  
Trans 2 EPA ID: Not reported  
Trans 2 Name: Not reported  
TSD EPA ID: CAD980887418  
Trans Name: Not reported  
TSD Alt EPA ID: Not reported  
TSD Alt Name: Not reported  
Waste Code Description: 221 - Waste oil and mixed oil  
RCRA Code: Not reported  
Meth Code: R01 - Recycler  
Quantity Tons: 0.38  
Waste Quantity: 100  
Quantity Unit: G  
Additional Code 1: Not reported  
Additional Code 2: Not reported



Map ID  
 Direction  
 Distance  
 Elevation

MAP FINDINGS

Site

Database(s)

EDR ID Number  
 EPA ID Number

**PACIFIC BELL (Continued)**

**1000251169**

Additional Code 3: Not reported  
 Additional Code 4: Not reported  
 Additional Code 5: Not reported

**HWTS:**

Name: PACIFIC BELL  
 Address: 1101 SOUTH WINCHESTER  
 Address 2: Not reported  
 City,State,Zip: SAN JOSE, CA 951280000  
 EPA ID: CAT080020019  
 Inactive Date: 06/30/1997  
 Create Date: 07/23/1982  
 Last Act Date: 02/08/2005  
 Mailing Name: RM1N200  
 Mailing Address: PO BOX 5095  
 Mailing Address 2: Not reported  
 Mailing City,State,Zip: SAN RAMON, CA 945830995  
 Owner Name: PACIFIC BELL  
 Owner Address: PO BOX 5095  
 Owner Address 2: Not reported  
 Owner City,State,Zip: SAN RAMON, CA 945830995  
 Contact Name: DAVALYNN BOTELL/ENV ADVISOR  
 Contact Address: PO BOX 5095 RM 1N200\_\_CANX V97 AH  
 Contact Address 2: Not reported  
 City,State,Zip: SAN RAMON, CA 945830995

**D24**  
**SSE**  
 < 1/8  
 0.077 mi.  
 409 ft.

**LATHROP ENGINEERING**  
**1101 S WINCHESTER BL B110**  
**SAN JOSE, CA 95128**  
 Site 2 of 6 in cluster D

**CUPA Listings** **S121474898**  
**N/A**

**Relative:**  
**Higher**  
**Actual:**  
**164 ft.**

**CUPA SANTA CLARA:**  
 Name: LATHROP ENGINEERING  
 Address: 1101 S WINCHESTER BL B110  
 City,State,Zip: SAN JOSE, CA 95128  
 Region: SANTA CLARA  
 PE#: 2202  
 Program Description: GENERATES < 100 KG/YR  
 Latitude: 37.3061079  
 Longitude: -121.951015  
 Record ID: PR0421437  
 Facility ID: FA0279316

**D25**  
**SSE**  
 < 1/8  
 0.077 mi.  
 409 ft.

**ADVANCED CHIROPRACTIC CARE**  
**1101 S WINCHESTER BLVD**  
**SAN JOSE, CA 95128**  
 Site 3 of 6 in cluster D

**HIST UST** **S113075293**  
**HAZNET** **N/A**  
**HWTS**

**Relative:**  
**Higher**  
**Actual:**  
**164 ft.**

**HIST UST:**  
 Name: PACIFIC BELL N4-620  
 Address: 1101 SO WINCHESTER BLVD  
 City,State,Zip: SAN JOSE, CA 95128  
 File Number: 000206A5  
 URL: <http://geotracker.waterboards.ca.gov/ustpdfs/pdf/000206A5.pdf>

Map ID  
Direction  
Distance  
Elevation

MAP FINDINGS

Site

Database(s)

EDR ID Number  
EPA ID Number

**ADVANCED CHIROPRACTIC CARE (Continued)**

**S113075293**

Region: Not reported  
Facility ID: Not reported  
Facility Type: Not reported  
Other Type: Not reported  
Contact Name: Not reported  
Telephone: Not reported  
Owner Name: Not reported  
Owner Address: Not reported  
Owner City,St,Zip: Not reported  
Total Tanks: Not reported

Tank Num: Not reported  
Container Num: Not reported  
Year Installed: Not reported  
Tank Capacity: Not reported  
Tank Used for: Not reported  
Type of Fuel: Not reported  
Container Construction Thickness: Not reported  
Leak Detection: Not reported

[Click here for Geo Tracker PDF:](#)

**HAZNET:**

Name: ADVANCED CHIROPRACTIC CARE  
Address: 1101 S WINCHESTER BLVD  
Address 2: Not reported  
City,State,Zip: SAN JOSE, CA 951280000  
Contact: SANG KIM DC-OWNER  
Telephone: --  
Mailing Name: Not reported  
Mailing Address: 2725 EL CAMINO REAL #104  
  
Year: 1995  
Gepaid: CAL000137948  
TSD EPA ID: CAL000121946  
CA Waste Code: 541 - Photochemicals/photoprocessing waste  
Disposal Method: R01 - Recycler  
Tons: 0.0625

**Additional Info:**

Year: 1995  
Gen EPA ID: CAL000137948  
  
Shipment Date: 19950328  
Creation Date: 10/23/1995 0:00:00  
Receipt Date: 19950331  
Manifest ID: 95184116  
Trans EPA ID: CAL000121946  
Trans Name: Not reported  
Trans 2 EPA ID: Not reported  
Trans 2 Name: Not reported  
TSD EPA ID: CAL000121946  
Trans Name: Not reported  
TSD Alt EPA ID: Not reported  
TSD Alt Name: Not reported

Map ID  
Direction  
Distance  
Elevation

MAP FINDINGS

Site

Database(s)

EDR ID Number  
EPA ID Number

**ADVANCED CHIROPRACTIC CARE (Continued)**

**S113075293**

Waste Code Description: 541 - Photochemicals / photo processing waste  
RCRA Code: D011  
Meth Code: R01 - Recycler  
Quantity Tons: 0.0625  
Waste Quantity: 15  
Quantity Unit: G  
Additional Code 1: Not reported  
Additional Code 2: Not reported  
Additional Code 3: Not reported  
Additional Code 4: Not reported  
Additional Code 5: Not reported

**HWTS:**

Name: ADVANCED CHIROPRACTIC CARE  
Address: 1101 S WINCHESTER BLVD  
Address 2: Not reported  
City,State,Zip: SAN JOSE, CA 951280000  
EPA ID: CAL000137948  
Inactive Date: 06/30/2001  
Create Date: 03/22/1995  
Last Act Date: 08/28/2001  
Mailing Name: Not reported  
Mailing Address: 2725 EL CAMINO REAL #104  
Mailing Address 2: Not reported  
Mailing City,State,Zip: SANTA CLARA, CA 950510000  
Owner Name: SANG KIM DC  
Owner Address: 1101 S WINCHESTER BLVD STE F169  
Owner Address 2: Not reported  
Owner City,State,Zip: SAN JOSE, CA --  
Contact Name: SANG KIM DC-OWNER  
Contact Address: INACTIVE PER VQ01 - BMI  
Contact Address 2: Not reported  
City,State,Zip: SAN JOSE, CA --

**NAICS:**

EPA ID: CAL000137948  
Create Date: 2002-03-14 16:36:28.000  
NAICS Code: 62131  
NAICS Description: Offices of Chiropractors  
Issued EPA ID Date: 1995-03-22 00:00:00  
Inactive Date: 2001-06-30 00:00:00  
Facility Name: ADVANCED CHIROPRACTIC CARE  
Facility Address: 1101 S WINCHESTER BLVD  
Facility Address 2: Not reported  
Facility City: SAN JOSE  
Facility County: Not reported  
Facility State: CA  
Facility Zip: 951280000

MAP FINDINGS

Map ID  
 Direction  
 Distance  
 Elevation

Site

Database(s)

EDR ID Number  
 EPA ID Number

**D26**  
**SSE**  
 < 1/8  
 0.077 mi.  
 409 ft.

**NORMAN CHIROPRACTIC CENTER**  
**1101 S WINCHESTER BL G180**  
**SAN JOSE, CA 95128**

**CUPA Listings**    **S121469249**  
 N/A

**Site 4 of 6 in cluster D**

**Relative:**  
**Higher**  
**Actual:**  
**164 ft.**

CUPA SANTA CLARA:  
 Name: NORMAN CHIROPRACTIC CENTER  
 Address: 1101 S WINCHESTER BL G180  
 City,State,Zip: SAN JOSE, CA 95128  
 Region: SANTA CLARA  
 PE#: 2252  
 Program Description: OBSOLETE SELF-AUDIT GEN <100 KG/YR  
 Latitude: 37.306358  
 Longitude: -121.950073  
 Record ID: PR0317576  
 Facility ID: FA0205533

**D27**  
**SSE**  
 < 1/8  
 0.077 mi.  
 409 ft.

**PACIFIC BELL**  
**1101 S WINCHESTER BLVD N264**  
**SAN JOSE, CA 95128**

**SWEEPS UST**    **S106930270**  
 N/A

**Site 5 of 6 in cluster D**

**Relative:**  
**Higher**  
**Actual:**  
**164 ft.**

SWEEPS UST:  
 Name: PACIFIC BELL  
 Address: 1101 S WINCHESTER BLVD N264  
 City: SAN JOSE  
 Status: Active  
 Comp Number: 402648  
 Number: 9  
 Board Of Equalization: Not reported  
 Referral Date: 09-30-92  
 Action Date: 09-08-92  
 Created Date: 02-29-88  
 Owner Tank Id: Not reported  
 SWRCB Tank Id: 43-060-402648-000001  
 Tank Status: A  
 Capacity: 3000  
 Active Date: Not reported  
 Tank Use: M.V. FUEL  
 STG: P  
 Content: DIESEL  
 Number Of Tanks: 1

**D28**  
**SSE**  
 < 1/8  
 0.077 mi.  
 409 ft.

**BLIZE HEALTHCARE**  
**1101 S WINCHESTER BL STE F-169**  
**SAN JOSE, CA 95128**

**CUPA Listings**    **S121469248**  
 N/A

**Site 6 of 6 in cluster D**

**Relative:**  
**Higher**  
**Actual:**  
**164 ft.**

CUPA SANTA CLARA:  
 Name: BLIZE HEALTHCARE  
 Address: 1101 S WINCHESTER BL STE F-169  
 City,State,Zip: SAN JOSE, CA 95128  
 Region: SANTA CLARA  
 PE#: 2271  
 Program Description: SILVER WASTE ONLY <100 KG/YR

MAP FINDINGS

Map ID  
Direction  
Distance  
Elevation

Site

Database(s)

EDR ID Number  
EPA ID Number

**BLIZE HEALTHCARE (Continued)**

**S121469248**

Latitude: 37.306358  
Longitude: -121.950073  
Record ID: PR0317558  
Facility ID: FA0205532

**B29**  
**NNE**  
**< 1/8**  
**0.088 mi.**  
**467 ft.**

**SJW-WILLIAMS RD STATION**  
**381 WILLIAMS RD**  
**SAN JOSE, CA 95117**

**CUPA Listings**

**S121475014**  
**N/A**

**Site 12 of 12 in cluster B**

**Relative:**  
**Lower**  
**Actual:**  
**158 ft.**

CUPA SANTA CLARA:  
Name: SJW-WILLIAMS RD STATION  
Address: 381 WILLIAMS RD  
City,State,Zip: SAN JOSE, CA 95117  
Region: SANTA CLARA  
PE#: 2501  
Program Description: HAZARDOUS MATERIALS BUSINESS PLAN  
Latitude: 37.30908  
Longitude: -121.950039  
Record ID: PR0397487  
Facility ID: FA0700931

**30**  
**North**  
**< 1/8**  
**0.100 mi.**  
**528 ft.**

**7-ELEVEN INC. STORE #18219**  
**951 S WINCHESTER BL**  
**SAN JOSE, CA 95128**

**CUPA Listings**

**S122495130**  
**N/A**

**Relative:**  
**Lower**  
**Actual:**  
**157 ft.**

CUPA SANTA CLARA:  
Name: 7-ELEVEN INC. STORE #18219  
Address: 951 S WINCHESTER BL  
City,State,Zip: SAN JOSE, CA 95128  
Region: SANTA CLARA  
PE#: Not reported  
Program Description: HMBP FACILITY, 1-3 CHEMICALS  
Latitude: 37.30956  
Longitude: -121.95019  
Record ID: PR0432317  
Facility ID: FA0288306

**E31**  
**SSE**  
**1/8-1/4**  
**0.140 mi.**  
**740 ft.**

**ROSS CHIROPRACTIC**  
**1142 S WINCHESTER BL**  
**SAN JOSE, CA 95128**

**CUPA Listings**

**S121473906**  
**N/A**

**Site 1 of 2 in cluster E**

**Relative:**  
**Higher**  
**Actual:**  
**166 ft.**

CUPA SANTA CLARA:  
Name: ROSS CHIROPRACTIC  
Address: 1142 S WINCHESTER BL  
City,State,Zip: SAN JOSE, CA 95128  
Region: SANTA CLARA  
PE#: 2271  
Program Description: SILVER WASTE ONLY <100 KG/YR  
Latitude: 37.305557

Map ID  
 Direction  
 Distance  
 Elevation

MAP FINDINGS

Site

Database(s)

EDR ID Number  
 EPA ID Number

**ROSS CHIROPRACTIC (Continued)**

**S121473906**

Longitude: -121.949828  
 Record ID: PR0382956  
 Facility ID: FA0261180

**F32**  
**NE**  
**1/8-1/4**  
**0.145 mi.**  
**765 ft.**

**KALIPRASAD NAIDU**  
**3033 WILLIAMS ROAD**  
**SAN JOSE, CA 95128**  
**Site 1 of 3 in cluster F**

**RCRA NonGen / NLR**

**1024768462**  
**CAC002988344**

**Relative:**  
**Lower**  
**Actual:**  
**160 ft.**

RCRA NonGen / NLR:		
Date Form Received by Agency:		2018-11-07 00:00:00.0
Handler Name:	KALIPRASAD NAIDU	
Handler Address:		3033 WILLIAMS ROAD
Handler City,State,Zip:		SAN JOSE, CA 95128
EPA ID:		CAC002988344
Contact Name:		KALIPRASAD NAIDU
Contact Address:		3033 WILLIAMS ROAD
Contact City,State,Zip:		SAN JOSE, CA 95128
Contact Telephone:		408-554-9999
Contact Fax:		Not reported
Contact Email:		NICOLE@ENV-REM.COM
Contact Title:		Not reported
EPA Region:		09
Land Type:		Not reported
Federal Waste Generator Description:		Not a generator, verified
Non-Notifier:		Not reported
Biennial Report Cycle:		Not reported
Accessibility:		Not reported
Active Site Indicator:		Handler Activities
State District Owner:		Not reported
State District:		Not reported
Mailing Address:		3033 WILLIAMS ROAD
Mailing City,State,Zip:		SAN JOSE, CA 95128
Owner Name:		KALIPRASAD NAIDU
Owner Type:		Other
Operator Name:		KALIPRASAD NAIDU
Operator Type:		Other
Short-Term Generator Activity:		No
Importer Activity:		No
Mixed Waste Generator:		No
Transporter Activity:		No
Transfer Facility Activity:		No
Recycler Activity with Storage:		No
Small Quantity On-Site Burner Exemption:		No
Smelting Melting and Refining Furnace Exemption:		No
Underground Injection Control:		No
Off-Site Waste Receipt:		No
Universal Waste Indicator:		Yes
Universal Waste Destination Facility:		Yes
Federal Universal Waste:		No
Active Site Fed-Reg Treatment Storage and Disposal Facility:		Not reported
Active Site Converter Treatment storage and Disposal Facility:		Not reported
Active Site State-Reg Treatment Storage and Disposal Facility:		Not reported
Active Site State-Reg Handler:		---
Federal Facility Indicator:		Not reported
Hazardous Secondary Material Indicator:		N
Sub-Part K Indicator:		Not reported

Map ID  
 Direction  
 Distance  
 Elevation

MAP FINDINGS

Site

Database(s)

EDR ID Number  
 EPA ID Number

**KALIPRASAD NAIDU (Continued)**

**1024768462**

Commercial TSD Indicator:	No
Treatment Storage and Disposal Type:	Not reported
2018 GPRA Permit Baseline:	Not on the Baseline
2018 GPRA Renewals Baseline:	Not on the Baseline
Permit Renewals Workload Universe:	Not reported
Permit Workload Universe:	Not reported
Permit Progress Universe:	Not reported
Post-Closure Workload Universe:	Not reported
Closure Workload Universe:	Not reported
202 GPRA Corrective Action Baseline:	No
Corrective Action Workload Universe:	No
Subject to Corrective Action Universe:	No
Non-TSDs Where RCRA CA has Been Imposed Universe:	No
TSDs Potentially Subject to CA Under 3004 (u)/(v) Universe:	No
TSDs Only Subject to CA under Discretionary Auth Universe:	No
Corrective Action Priority Ranking:	No NCAPS ranking
Environmental Control Indicator:	No
Institutional Control Indicator:	No
Human Exposure Controls Indicator:	N/A
Groundwater Controls Indicator:	N/A
Operating TSDF Universe:	Not reported
Full Enforcement Universe:	Not reported
Significant Non-Complier Universe:	No
Unaddressed Significant Non-Complier Universe:	No
Addressed Significant Non-Complier Universe:	No
Significant Non-Complier With a Compliance Schedule Universe:	No
Financial Assurance Required:	Not reported
Handler Date of Last Change:	2018-11-20 16:30:54.0
Recognized Trader-Importer:	No
Recognized Trader-Exporter:	No
Importer of Spent Lead Acid Batteries:	No
Exporter of Spent Lead Acid Batteries:	No
Recycler Activity Without Storage:	No
Manifest Broker:	No
Sub-Part P Indicator:	No

Handler - Owner Operator:

Owner/Operator Indicator:	Owner
Owner/Operator Name:	KALIPRASAD NAIDU
Legal Status:	Other
Date Became Current:	Not reported
Date Ended Current:	Not reported
Owner/Operator Address:	3033 WILLIAMS ROAD
Owner/Operator City,State,Zip:	SAN JOSE, CA 95128
Owner/Operator Telephone:	408-554-9999
Owner/Operator Telephone Ext:	Not reported
Owner/Operator Fax:	Not reported
Owner/Operator Email:	Not reported

Owner/Operator Indicator:	Operator
Owner/Operator Name:	KALIPRASAD NAIDU
Legal Status:	Other
Date Became Current:	Not reported
Date Ended Current:	Not reported
Owner/Operator Address:	3033 WILLIAMS ROAD
Owner/Operator City,State,Zip:	SAN JOSE, CA 95128

Map ID  
 Direction  
 Distance  
 Elevation

MAP FINDINGS

Site

Database(s)

EDR ID Number  
 EPA ID Number

**KALIPRASAD NAIDU (Continued)**

**1024768462**

Owner/Operator Telephone: 408-554-9999  
 Owner/Operator Telephone Ext: Not reported  
 Owner/Operator Fax: Not reported  
 Owner/Operator Email: Not reported

Historic Generators:

Receive Date: 2018-11-07 00:00:00.0  
 Handler Name: KALIPRASAD NAIDU  
 Federal Waste Generator Description: Not a generator, verified  
 State District Owner: Not reported  
 Large Quantity Handler of Universal Waste: No  
 Recognized Trader Importer: No  
 Recognized Trader Exporter: No  
 Spent Lead Acid Battery Importer: No  
 Spent Lead Acid Battery Exporter: No  
 Current Record: Yes  
 Non Storage Recycler Activity: Not reported  
 Electronic Manifest Broker: Not reported

List of NAICS Codes and Descriptions:

NAICS Code: 56299  
 NAICS Description: ALL OTHER WASTE MANAGEMENT SERVICES

Facility Has Received Notices of Violations:

Violations: No Violations Found

Evaluation Action Summary:

Evaluations: No Evaluations Found

**E33**  
**South**  
**1/8-1/4**  
**0.159 mi.**  
**839 ft.**

**BETHEL CHURCH**  
**1157 S WINCHESTER BLVD**  
**SAN JOSE, CA 95118**  
**Site 2 of 2 in cluster E**

**LUST** **S102425217**  
**HIST LUST** **N/A**  
**Cortese**  
**HIST CORTESE**  
**CERS**

**Relative:**  
**Higher**  
**Actual:**  
**167 ft.**

**LUST:**  
 Name: BETHEL CHURCH  
 Address: 1157 S WINCHESTER BLVD  
 City,State,Zip: SAN JOSE, CA 95118  
 Lead Agency: SANTA CLARA COUNTY LOP  
 Case Type: LUST Cleanup Site  
 Geo Track: [http://geotracker.waterboards.ca.gov/profile\\_report.asp?global\\_id=T0608587623](http://geotracker.waterboards.ca.gov/profile_report.asp?global_id=T0608587623)  
 Global Id: T0608587623  
 Latitude: 37.3046789406533  
 Longitude: -121.950559616089  
 Status: Completed - Case Closed  
 Status Date: 06/24/1993  
 Case Worker: UST  
 RB Case Number: Not reported  
 Local Agency: SANTA CLARA COUNTY LOP  
 File Location: All Files are on GeoTracker or in the Local Agency Database  
 Local Case Number: Not reported  
 Potential Media Affect: Soil  
 Potential Contaminants of Concern: Not reported  
 Site History: Not reported



Map ID  
Direction  
Distance  
Elevation

MAP FINDINGS

Site

Database(s)

EDR ID Number  
EPA ID Number

**BETHEL CHURCH (Continued)**

**S102425217**

LUST:

Global Id: T0608587623  
Contact Type: Regional Board Caseworker  
Contact Name: Regional Water Board  
Organization Name: SAN FRANCISCO BAY RWQCB (REGION 2)  
Address: 1515 CLAY ST SUITE 1400  
City: OAKLAND  
Email: Not reported  
Phone Number: Not reported

Global Id: T0608587623  
Contact Type: Local Agency Caseworker  
Contact Name: UST CASE WORKER  
Organization Name: SANTA CLARA COUNTY LOP  
Address: 1555 Berger Drive, Suite 300  
City: SAN JOSE  
Email: Not reported  
Phone Number: 4089183400

LUST:

Global Id: T0608587623  
Action Type: RESPONSE  
Date: 02/07/1991  
Action: Other Report / Document

Global Id: T0608587623  
Action Type: ENFORCEMENT  
Date: 06/24/1993  
Action: Closure/No Further Action Letter

Global Id: T0608587623  
Action Type: Other  
Date: 01/01/1989  
Action: Leak Reported

LUST:

Global Id: T0608587623  
Status: Open - Case Begin Date  
Status Date: 01/01/1989

Global Id: T0608587623  
Status: Completed - Case Closed  
Status Date: 06/24/1993

LUST REG 2:

Region: 2  
Facility Id: Not reported  
Facility Status: Case Closed  
Case Number: 07S1W22R01f  
How Discovered: Not reported  
Leak Cause: Not reported  
Leak Source: Not reported  
Date Leak Confirmed: Not reported  
Oversight Program: LUST

Map ID  
Direction  
Distance  
Elevation

MAP FINDINGS

Site

Database(s)

EDR ID Number  
EPA ID Number

**BETHEL CHURCH (Continued)**

**S102425217**

Prelim. Site Assessment Workplan Submitted: Not reported  
Preliminary Site Assessment Began: Not reported  
Pollution Characterization Began: Not reported  
Pollution Remediation Plan Submitted: Not reported  
Date Remediation Action Underway: Not reported  
Date Post Remedial Action Monitoring Began: Not reported

**LUST SANTA CLARA:**

Name: BETHEL CHURCH  
Address: 1157 S WINCHESTER BLVD  
City,State,Zip: SAN JOSE, CA  
Region: SANTA CLARA  
SCVWD ID: 07S1W22R01F  
Date Closed: 06/24/1993  
EDR Link ID: 07S1W22R01F

**HIST LUST SANTA CLARA:**

Name: Bethel Church  
Address: 1157 S Winchester Blvd  
City: San Jose  
Region: SANTA CLARA  
Region Code: 2  
SCVWD ID: 07S1W22R01  
Oversite Agency: SCVWD  
Date Listed: 1990-11-26 00:00:00  
Closed Date: 1993-06-24 00:00:00

**CORTESE:**

Name: BETHEL CHURCH  
Address: 1157 S WINCHESTER BLVD  
City,State,Zip: SAN JOSE, CA 95118  
Region: CORTESE  
Envirostor Id: Not reported  
Global ID: T0608587623  
Site/Facility Type: LUST CLEANUP SITE  
Cleanup Status: COMPLETED - CASE CLOSED  
Status Date: Not reported  
Site Code: Not reported  
Latitude: Not reported  
Longitude: Not reported  
Owner: Not reported  
Enf Type: Not reported  
Swat R: Not reported  
Flag: active  
Order No: Not reported  
Waste Discharge System No: Not reported  
Effective Date: Not reported  
Region 2: Not reported  
WID Id: Not reported  
Solid Waste Id No: Not reported  
Waste Management Unit Name: Not reported  
File Name: Active Open

**HIST CORTESE:**

edr\_fname: BETHEL CHURCH PROPERTY

Map ID  
Direction  
Distance  
Elevation

MAP FINDINGS

Site

Database(s)

EDR ID Number  
EPA ID Number

**BETHEL CHURCH (Continued)**

**S102425217**

edr\_fadd1: 1157 WINCHESTER  
City,State,Zip: SAN JOSE, CA 95128  
Region: CORTESE  
Facility County Code: 43  
Reg By: LTNKA  
Reg Id: 43-0176

**CERS:**

Name: BETHEL CHURCH  
Address: 1157 S WINCHESTER BLVD  
City,State,Zip: SAN JOSE, CA 95118  
Site ID: 194928  
CERS ID: T0608587623  
CERS Description: Leaking Underground Storage Tank Cleanup Site

**Affiliation:**

Affiliation Type Desc: Regional Board Caseworker  
Entity Name: Regional Water Board - SAN FRANCISCO BAY RWQCB (REGION 2)  
Entity Title: Not reported  
Affiliation Address: 1515 CLAY ST SUITE 1400  
Affiliation City: OAKLAND  
Affiliation State: CA  
Affiliation Country: Not reported  
Affiliation Zip: Not reported  
Affiliation Phone: Not reported

Affiliation Type Desc: Local Agency Caseworker  
Entity Name: UST CASE WORKER - SANTA CLARA COUNTY LOP  
Entity Title: Not reported  
Affiliation Address: 1555 Berger Drive, Suite 300  
Affiliation City: SAN JOSE  
Affiliation State: CA  
Affiliation Country: Not reported  
Affiliation Zip: Not reported  
Affiliation Phone: 4089183400

**F34**  
**NNE**  
**1/8-1/4**  
**0.167 mi.**  
**880 ft.**

**GOLNESA MONAZAMFAR**  
**3056 FRUITDALE AVE**  
**SAN JOSE, CA 95128**

**RCRA NonGen / NLR** **1025830247**  
**CAC003009803**

**Site 2 of 3 in cluster F**

**Relative:**  
**Lower**  
**Actual:**  
**158 ft.**

RCRA NonGen / NLR:  
Date Form Received by Agency: 2019-04-11 00:00:00.0  
Handler Name: GOLNESA MONAZAMFAR  
Handler Address: 3056 FRUITDALE AVE  
Handler City,State,Zip: SAN JOSE, CA 95128  
EPA ID: CAC003009803  
Contact Name: GOLNESA MONAZAMFAR  
Contact Address: 3056 FRUITDALE AVE  
Contact City,State,Zip: SAN JOSE, CA 95128  
Contact Telephone: 408-661-5104  
Contact Fax: Not reported  
Contact Email: PISHY156@YAHOO.COM  
Contact Title: Not reported  
EPA Region: 09  
Land Type: Not reported

Map ID  
 Direction  
 Distance  
 Elevation

MAP FINDINGS

Site

Database(s)

EDR ID Number  
 EPA ID Number

**GOLNESA MONAZAMFAR (Continued)**

**1025830247**

Federal Waste Generator Description:	Not a generator, verified
Non-Notifier:	Not reported
Biennial Report Cycle:	Not reported
Accessibility:	Not reported
Active Site Indicator:	Handler Activities
State District Owner:	Not reported
State District:	Not reported
Mailing Address:	3056 FRUITDALE AVE
Mailing City, State, Zip:	SAN JOSE, CA 95128
Owner Name:	GOLNESA MONAZAMFAR
Owner Type:	Other
Operator Name:	GOLNESA MONAZAMFAR
Operator Type:	Other
Short-Term Generator Activity:	No
Importer Activity:	No
Mixed Waste Generator:	No
Transporter Activity:	No
Transfer Facility Activity:	No
Recycler Activity with Storage:	No
Small Quantity On-Site Burner Exemption:	No
Smelting Melting and Refining Furnace Exemption:	No
Underground Injection Control:	No
Off-Site Waste Receipt:	No
Universal Waste Indicator:	Yes
Universal Waste Destination Facility:	Yes
Federal Universal Waste:	No
Active Site Fed-Reg Treatment Storage and Disposal Facility:	Not reported
Active Site Converter Treatment storage and Disposal Facility:	Not reported
Active Site State-Reg Treatment Storage and Disposal Facility:	Not reported
Active Site State-Reg Handler:	---
Federal Facility Indicator:	Not reported
Hazardous Secondary Material Indicator:	N
Sub-Part K Indicator:	Not reported
Commercial TSD Indicator:	No
Treatment Storage and Disposal Type:	Not reported
2018 GPRA Permit Baseline:	Not on the Baseline
2018 GPRA Renewals Baseline:	Not on the Baseline
Permit Renewals Workload Universe:	Not reported
Permit Workload Universe:	Not reported
Permit Progress Universe:	Not reported
Post-Closure Workload Universe:	Not reported
Closure Workload Universe:	Not reported
202 GPRA Corrective Action Baseline:	No
Corrective Action Workload Universe:	No
Subject to Corrective Action Universe:	No
Non-TSDFs Where RCRA CA has Been Imposed Universe:	No
TSDFs Potentially Subject to CA Under 3004 (u)/(v) Universe:	No
TSDFs Only Subject to CA under Discretionary Auth Universe:	No
Corrective Action Priority Ranking:	No NCAPS ranking
Environmental Control Indicator:	No
Institutional Control Indicator:	No
Human Exposure Controls Indicator:	N/A
Groundwater Controls Indicator:	N/A
Operating TSDF Universe:	Not reported
Full Enforcement Universe:	Not reported
Significant Non-Complier Universe:	No
Unaddressed Significant Non-Complier Universe:	No

Map ID  
Direction  
Distance  
Elevation

MAP FINDINGS

Site

Database(s)

EDR ID Number  
EPA ID Number

**GOLNESA MONAZAMFAR (Continued)**

**1025830247**

Addressed Significant Non-Complier Universe: No  
Significant Non-Complier With a Compliance Schedule Universe: No  
Financial Assurance Required: Not reported  
Handler Date of Last Change: 2019-06-26 18:52:06.0  
Recognized Trader-Importer: No  
Recognized Trader-Exporter: No  
Importer of Spent Lead Acid Batteries: No  
Exporter of Spent Lead Acid Batteries: No  
Recycler Activity Without Storage: No  
Manifest Broker: No  
Sub-Part P Indicator: No

Handler - Owner Operator:

Owner/Operator Indicator: Owner  
Owner/Operator Name: GOLNESA MONAZAMFAR  
Legal Status: Other  
Date Became Current: Not reported  
Date Ended Current: Not reported  
Owner/Operator Address: 3056 FRUITDALE AVE  
Owner/Operator City,State,Zip: SAN JOSE, CA 95128  
Owner/Operator Telephone: 408-661-5104  
Owner/Operator Telephone Ext: Not reported  
Owner/Operator Fax: Not reported  
Owner/Operator Email: Not reported

Owner/Operator Indicator: Operator  
Owner/Operator Name: GOLNESA MONAZAMFAR  
Legal Status: Other  
Date Became Current: Not reported  
Date Ended Current: Not reported  
Owner/Operator Address: 3056 FRUITDALE AVE  
Owner/Operator City,State,Zip: SAN JOSE, CA 95128  
Owner/Operator Telephone: 408-661-5104  
Owner/Operator Telephone Ext: Not reported  
Owner/Operator Fax: Not reported  
Owner/Operator Email: Not reported

Historic Generators:

Receive Date: 2019-04-11 00:00:00.0  
Handler Name: GOLNESA MONAZAMFAR  
Federal Waste Generator Description: Not a generator, verified  
State District Owner: Not reported  
Large Quantity Handler of Universal Waste: No  
Recognized Trader Importer: No  
Recognized Trader Exporter: No  
Spent Lead Acid Battery Importer: No  
Spent Lead Acid Battery Exporter: No  
Current Record: Yes  
Non Storage Recycler Activity: Not reported  
Electronic Manifest Broker: Not reported

List of NAICS Codes and Descriptions:

NAICS Code: 56299  
NAICS Description: ALL OTHER WASTE MANAGEMENT SERVICES

Map ID  
 Direction  
 Distance  
 Elevation

MAP FINDINGS

Site

Database(s)

EDR ID Number  
 EPA ID Number

**GOLNESA MONAZAMFAR (Continued)**

**1025830247**

Facility Has Received Notices of Violations:  
 Violations: No Violations Found

Evaluation Action Summary:  
 Evaluations: No Evaluations Found

**F35**  
**NNE**  
**1/8-1/4**  
**0.167 mi.**  
**880 ft.**

**GOLNESA MONAZAMFAR**  
**3056 FRUITDALE AVE**  
**SAN JOSE, CA 95128**  
**Site 3 of 3 in cluster F**

**RCRA NonGen / NLR**

**1025830585**  
**CAC003010141**

**Relative:**  
**Lower**  
**Actual:**  
**158 ft.**

RCRA NonGen / NLR:		
Date Form Received by Agency:		2019-04-12 00:00:00.0
Handler Name:	GOLNESA MONAZAMFAR	
Handler Address:		3056 FRUITDALE AVE
Handler City,State,Zip:		SAN JOSE, CA 95128
EPA ID:		CAC003010141
Contact Name:		GOLNESA MONAZAMFAR
Contact Address:		3056 FRUITDALE AVE
Contact City,State,Zip:		SAN JOSE, CA 95128
Contact Telephone:		408-661-5104
Contact Fax:		Not reported
Contact Email:		PISHY156@YAHOO.COM
Contact Title:		Not reported
EPA Region:		09
Land Type:		Not reported
Federal Waste Generator Description:		Not a generator, verified
Non-Notifier:		Not reported
Biennial Report Cycle:		Not reported
Accessibility:		Not reported
Active Site Indicator:		Handler Activities
State District Owner:		Not reported
State District:		Not reported
Mailing Address:		3056 FRUITDALE AVE
Mailing City,State,Zip:		SAN JOSE, CA 95128
Owner Name:		GOLNESA MONAZAMFAR
Owner Type:		Other
Operator Name:		GOLNESA MONAZAMFAR
Operator Type:		Other
Short-Term Generator Activity:		No
Importer Activity:		No
Mixed Waste Generator:		No
Transporter Activity:		No
Transfer Facility Activity:		No
Recycler Activity with Storage:		No
Small Quantity On-Site Burner Exemption:		No
Smelting Melting and Refining Furnace Exemption:		No
Underground Injection Control:		No
Off-Site Waste Receipt:		No
Universal Waste Indicator:		Yes
Universal Waste Destination Facility:		Yes
Federal Universal Waste:		No
Active Site Fed-Reg Treatment Storage and Disposal Facility:		Not reported
Active Site Converter Treatment storage and Disposal Facility:		Not reported
Active Site State-Reg Treatment Storage and Disposal Facility:		Not reported

Map ID  
 Direction  
 Distance  
 Elevation

MAP FINDINGS

Site

Database(s)

EDR ID Number  
 EPA ID Number

**GOLNESA MONAZAMFAR (Continued)**

**1025830585**

Active Site State-Reg Handler:	---
Federal Facility Indicator:	Not reported
Hazardous Secondary Material Indicator:	N
Sub-Part K Indicator:	Not reported
Commercial TSD Indicator:	No
Treatment Storage and Disposal Type:	Not reported
2018 GPRA Permit Baseline:	Not on the Baseline
2018 GPRA Renewals Baseline:	Not on the Baseline
Permit Renewals Workload Universe:	Not reported
Permit Workload Universe:	Not reported
Permit Progress Universe:	Not reported
Post-Closure Workload Universe:	Not reported
Closure Workload Universe:	Not reported
202 GPRA Corrective Action Baseline:	No
Corrective Action Workload Universe:	No
Subject to Corrective Action Universe:	No
Non-TSDs Where RCRA CA has Been Imposed Universe:	No
TSDs Potentially Subject to CA Under 3004 (u)/(v) Universe:	No
TSDs Only Subject to CA under Discretionary Auth Universe:	No
Corrective Action Priority Ranking:	No NCAPS ranking
Environmental Control Indicator:	No
Institutional Control Indicator:	No
Human Exposure Controls Indicator:	N/A
Groundwater Controls Indicator:	N/A
Operating TSDF Universe:	Not reported
Full Enforcement Universe:	Not reported
Significant Non-Complier Universe:	No
Unaddressed Significant Non-Complier Universe:	No
Addressed Significant Non-Complier Universe:	No
Significant Non-Complier With a Compliance Schedule Universe:	No
Financial Assurance Required:	Not reported
Handler Date of Last Change:	2019-06-26 18:52:13.0
Recognized Trader-Importer:	No
Recognized Trader-Exporter:	No
Importer of Spent Lead Acid Batteries:	No
Exporter of Spent Lead Acid Batteries:	No
Recycler Activity Without Storage:	No
Manifest Broker:	No
Sub-Part P Indicator:	No

**Handler - Owner Operator:**

Owner/Operator Indicator:	Owner
Owner/Operator Name:	GOLNESA MONAZAMFAR
Legal Status:	Other
Date Became Current:	Not reported
Date Ended Current:	Not reported
Owner/Operator Address:	3056 FRUITDALE AVE
Owner/Operator City,State,Zip:	SAN JOSE, CA 95128
Owner/Operator Telephone:	408-661-5104
Owner/Operator Telephone Ext:	Not reported
Owner/Operator Fax:	Not reported
Owner/Operator Email:	Not reported

Owner/Operator Indicator:	Operator
Owner/Operator Name:	GOLNESA MONAZAMFAR
Legal Status:	Other

Map ID  
Direction  
Distance  
Elevation

MAP FINDINGS

Site

Database(s)

EDR ID Number  
EPA ID Number

**GOLNESA MONAZAMFAR (Continued)**

**1025830585**

Date Became Current: Not reported  
Date Ended Current: Not reported  
Owner/Operator Address: 3056 FRUITDALE AVE  
Owner/Operator City,State,Zip: SAN JOSE, CA 95128  
Owner/Operator Telephone: 408-661-5104  
Owner/Operator Telephone Ext: Not reported  
Owner/Operator Fax: Not reported  
Owner/Operator Email: Not reported

Historic Generators:  
Receive Date: 2019-04-12 00:00:00.0  
Handler Name: GOLNESA MONAZAMFAR  
Federal Waste Generator Description: Not a generator, verified  
State District Owner: Not reported  
Large Quantity Handler of Universal Waste: No  
Recognized Trader Importer: No  
Recognized Trader Exporter: No  
Spent Lead Acid Battery Importer: No  
Spent Lead Acid Battery Exporter: No  
Current Record: Yes  
Non Storage Recycler Activity: Not reported  
Electronic Manifest Broker: Not reported

List of NAICS Codes and Descriptions:  
NAICS Code: 56299  
NAICS Description: ALL OTHER WASTE MANAGEMENT SERVICES

Facility Has Received Notices of Violations:  
Violations: No Violations Found

Evaluation Action Summary:  
Evaluations: No Evaluations Found

**G36  
SE  
1/8-1/4  
0.173 mi.  
914 ft.**

**AMY & ANURAG SIMGEKER  
3050 GREENTREE WAY  
SAN JOSE, CA 95128**

**RCRA NonGen / NLR 1025833111  
CAC003012685**

**Site 1 of 2 in cluster G**

**Relative:  
Higher  
Actual:  
167 ft.**

RCRA NonGen / NLR:  
Date Form Received by Agency: 2019-04-30 00:00:00.0  
Handler Name: AMY & ANURAG SIMGEKER  
Handler Address: 3050 GREENTREE WAY  
Handler City,State,Zip: SAN JOSE, CA 95128  
EPA ID: CAC003012685  
Contact Name: AMY & ANURAG SIMGEKER  
Contact Address: 3050 GREENTREE WAY  
Contact City,State,Zip: SAN JOSE, CA 95128  
Contact Telephone: 650-919-8444  
Contact Fax: Not reported  
Contact Email: E.ANURAGSIMGEKER@GMAIL.COM  
Contact Title: Not reported  
EPA Region: 09  
Land Type: Not reported  
Federal Waste Generator Description: Not a generator, verified



Map ID  
 Direction  
 Distance  
 Elevation

MAP FINDINGS

Site

Database(s)

EDR ID Number  
 EPA ID Number

**AMY & ANURAG SIMGEKER (Continued)**

**1025833111**

Non-Notifier:	Not reported
Biennial Report Cycle:	Not reported
Accessibility:	Not reported
Active Site Indicator:	Handler Activities
State District Owner:	Not reported
State District:	Not reported
Mailing Address:	3050 GREENTREE WAY
Mailing City,State,Zip:	SAN JOSE, CA 95128
Owner Name:	AMY & ANURAG SIMGEKER
Owner Type:	Other
Operator Name:	AMY & ANURAG SIMGEKER
Operator Type:	Other
Short-Term Generator Activity:	No
Importer Activity:	No
Mixed Waste Generator:	No
Transporter Activity:	No
Transfer Facility Activity:	No
Recycler Activity with Storage:	No
Small Quantity On-Site Burner Exemption:	No
Smelting Melting and Refining Furnace Exemption:	No
Underground Injection Control:	No
Off-Site Waste Receipt:	No
Universal Waste Indicator:	Yes
Universal Waste Destination Facility:	Yes
Federal Universal Waste:	No
Active Site Fed-Reg Treatment Storage and Disposal Facility:	Not reported
Active Site Converter Treatment storage and Disposal Facility:	Not reported
Active Site State-Reg Treatment Storage and Disposal Facility:	Not reported
Active Site State-Reg Handler:	---
Federal Facility Indicator:	Not reported
Hazardous Secondary Material Indicator:	N
Sub-Part K Indicator:	Not reported
Commercial TSD Indicator:	No
Treatment Storage and Disposal Type:	Not reported
2018 GPRA Permit Baseline:	Not on the Baseline
2018 GPRA Renewals Baseline:	Not on the Baseline
Permit Renewals Workload Universe:	Not reported
Permit Workload Universe:	Not reported
Permit Progress Universe:	Not reported
Post-Closure Workload Universe:	Not reported
Closure Workload Universe:	Not reported
202 GPRA Corrective Action Baseline:	No
Corrective Action Workload Universe:	No
Subject to Corrective Action Universe:	No
Non-TSDFs Where RCRA CA has Been Imposed Universe:	No
TSDFs Potentially Subject to CA Under 3004 (u)/(v) Universe:	No
TSDFs Only Subject to CA under Discretionary Auth Universe:	No
Corrective Action Priority Ranking:	No NCAPS ranking
Environmental Control Indicator:	No
Institutional Control Indicator:	No
Human Exposure Controls Indicator:	N/A
Groundwater Controls Indicator:	N/A
Operating TSDF Universe:	Not reported
Full Enforcement Universe:	Not reported
Significant Non-Complier Universe:	No
Unaddressed Significant Non-Complier Universe:	No
Addressed Significant Non-Complier Universe:	No

Map ID  
Direction  
Distance  
Elevation

MAP FINDINGS

Site

Database(s)

EDR ID Number  
EPA ID Number

**AMY & ANURAG SIMGEKER (Continued)**

**1025833111**

Significant Non-Complier With a Compliance Schedule Universe: No  
Financial Assurance Required: Not reported  
Handler Date of Last Change: 2019-06-27 11:34:21.0  
Recognized Trader-Importer: No  
Recognized Trader-Exporter: No  
Importer of Spent Lead Acid Batteries: No  
Exporter of Spent Lead Acid Batteries: No  
Recycler Activity Without Storage: No  
Manifest Broker: No  
Sub-Part P Indicator: No

Handler - Owner Operator:

Owner/Operator Indicator: Operator  
Owner/Operator Name: AMY & ANURAG SIMGEKER  
Legal Status: Other  
Date Became Current: Not reported  
Date Ended Current: Not reported  
Owner/Operator Address: 3050 GREENTREE WAY  
Owner/Operator City,State,Zip: SAN JOSE, CA 95128  
Owner/Operator Telephone: 650-919-8444  
Owner/Operator Telephone Ext: Not reported  
Owner/Operator Fax: Not reported  
Owner/Operator Email: Not reported

Owner/Operator Indicator: Owner  
Owner/Operator Name: AMY & ANURAG SIMGEKER  
Legal Status: Other  
Date Became Current: Not reported  
Date Ended Current: Not reported  
Owner/Operator Address: 3050 GREENTREE WAY  
Owner/Operator City,State,Zip: SAN JOSE, CA 95128  
Owner/Operator Telephone: 650-918-8444  
Owner/Operator Telephone Ext: Not reported  
Owner/Operator Fax: Not reported  
Owner/Operator Email: Not reported

Historic Generators:

Receive Date: 2019-04-30 00:00:00.0  
Handler Name: AMY & ANURAG SIMGEKER  
Federal Waste Generator Description: Not a generator, verified  
State District Owner: Not reported  
Large Quantity Handler of Universal Waste: No  
Recognized Trader Importer: No  
Recognized Trader Exporter: No  
Spent Lead Acid Battery Importer: No  
Spent Lead Acid Battery Exporter: No  
Current Record: Yes  
Non Storage Recycler Activity: Not reported  
Electronic Manifest Broker: Not reported

List of NAICS Codes and Descriptions:

NAICS Code: 56299  
NAICS Description: ALL OTHER WASTE MANAGEMENT SERVICES

Map ID  
 Direction  
 Distance  
 Elevation

MAP FINDINGS

Site

Database(s)

EDR ID Number  
 EPA ID Number

**AMY & ANURAG SIMGEKER (Continued)**

**1025833111**

Facility Has Received Notices of Violations:  
 Violations: No Violations Found

Evaluation Action Summary:  
 Evaluations: No Evaluations Found

**37**  
**North**  
**1/8-1/4**  
**0.182 mi.**  
**960 ft.**

**THE RESERVE**  
**897 S WINCHESTER BLVD**  
**SAN JOSE, CA 95128**

**CPS-SLIC** **S120762589**  
**CERS** **N/A**

**Relative:**  
**Lower**  
**Actual:**  
**156 ft.**

CPS-SLIC:  
 Name: THE RESERVE  
 Address: 897 S WINCHESTER BLVD  
 City,State,Zip: SAN JOSE, CA 95128  
 Region: STATE  
**Facility Status: Completed - Case Closed**  
 Status Date: 12/10/2018  
 Global Id: T10000010251  
 Lead Agency: SANTA CLARA COUNTY LOP  
 Lead Agency Case Number: 2017-05s  
 Latitude: 37.31018  
 Longitude: -121.95087  
 Case Type: Cleanup Program Site  
 Case Worker: UST  
 Local Agency: SANTA CLARA COUNTY LOP  
 RB Case Number: Not reported  
 File Location: All Files are on GeoTracker or in the Local Agency Database  
 Potential Media Affected: Not reported  
 Potential Contaminants of Concern: Not reported  
 Site History: Not reported

[Click here to access the California GeoTracker records for this facility:](#)

CERS:  
 Name: THE RESERVE  
 Address: 897 S WINCHESTER BLVD  
 City,State,Zip: SAN JOSE, CA 95128  
 Site ID: 420296  
 CERS ID: T10000010251  
 CERS Description: Cleanup Program Site

**G38**  
**SE**  
**1/8-1/4**  
**0.188 mi.**  
**991 ft.**

**GARY JOHNSON**  
**3040 GREENTREE WAY**  
**SAN JOSE, CA 95128**

**RCRA NonGen / NLR** **1024772223**  
**CAC002992136**

**Site 2 of 2 in cluster G**

**Relative:**  
**Higher**  
**Actual:**  
**167 ft.**

RCRA NonGen / NLR:  
 Date Form Received by Agency: 2018-12-07 00:00:00.0  
 Handler Name: GARY JOHNSON  
 Handler Address: 3040 GREENTREE WAY  
 Handler City,State,Zip: SAN JOSE, CA 95128

Map ID  
Direction  
Distance  
Elevation

MAP FINDINGS

Site

Database(s)

EDR ID Number  
EPA ID Number

**GARY JOHNSON (Continued)**

**1024772223**

EPA ID:	CAC002992136
Contact Name:	GARY JOHNSON
Contact Address:	3040 GREENTREE WAY
Contact City,State,Zip:	SAN JOSE, CA 95128
Contact Telephone:	408-258-0461
Contact Fax:	Not reported
Contact Email:	ELIZABETH.GARCIA@SYNERGYCOMPANIES.ORG
Contact Title:	Not reported
EPA Region:	09
Land Type:	Not reported
Federal Waste Generator Description:	Not a generator, verified
Non-Notifier:	Not reported
Biennial Report Cycle:	Not reported
Accessibility:	Not reported
Active Site Indicator:	Handler Activities
State District Owner:	Not reported
State District:	Not reported
Mailing Address:	3040 GREENTREE WAY
Mailing City,State,Zip:	SAN JOSE, CA 95128
Owner Name:	GARY JOHNSON
Owner Type:	Other
Operator Name:	GARY JOHNSON
Operator Type:	Other
Short-Term Generator Activity:	No
Importer Activity:	No
Mixed Waste Generator:	No
Transporter Activity:	No
Transfer Facility Activity:	No
Recycler Activity with Storage:	No
Small Quantity On-Site Burner Exemption:	No
Smelting Melting and Refining Furnace Exemption:	No
Underground Injection Control:	No
Off-Site Waste Receipt:	No
Universal Waste Indicator:	Yes
Universal Waste Destination Facility:	Yes
Federal Universal Waste:	No
Active Site Fed-Reg Treatment Storage and Disposal Facility:	Not reported
Active Site Converter Treatment storage and Disposal Facility:	Not reported
Active Site State-Reg Treatment Storage and Disposal Facility:	Not reported
Active Site State-Reg Handler:	---
Federal Facility Indicator:	Not reported
Hazardous Secondary Material Indicator:	N
Sub-Part K Indicator:	Not reported
Commercial TSD Indicator:	No
Treatment Storage and Disposal Type:	Not reported
2018 GPRA Permit Baseline:	Not on the Baseline
2018 GPRA Renewals Baseline:	Not on the Baseline
Permit Renewals Workload Universe:	Not reported
Permit Workload Universe:	Not reported
Permit Progress Universe:	Not reported
Post-Closure Workload Universe:	Not reported
Closure Workload Universe:	Not reported
202 GPRA Corrective Action Baseline:	No
Corrective Action Workload Universe:	No
Subject to Corrective Action Universe:	No
Non-TSDs Where RCRA CA has Been Imposed Universe:	No
TSDs Potentially Subject to CA Under 3004 (u)/(v) Universe:	No

Map ID  
Direction  
Distance  
Elevation

MAP FINDINGS

Site

Database(s)

EDR ID Number  
EPA ID Number

**GARY JOHNSON (Continued)**

**1024772223**

TSDFs Only Subject to CA under Discretionary Auth Universe: No  
Corrective Action Priority Ranking: No NCAPS ranking  
Environmental Control Indicator: No  
Institutional Control Indicator: No  
Human Exposure Controls Indicator: N/A  
Groundwater Controls Indicator: N/A  
Operating TSDF Universe: Not reported  
Full Enforcement Universe: Not reported  
Significant Non-Complier Universe: No  
Unaddressed Significant Non-Complier Universe: No  
Addressed Significant Non-Complier Universe: No  
Significant Non-Complier With a Compliance Schedule Universe: No  
Financial Assurance Required: Not reported  
Handler Date of Last Change: 2018-12-20 13:52:09.0  
Recognized Trader-Importer: No  
Recognized Trader-Exporter: No  
Importer of Spent Lead Acid Batteries: No  
Exporter of Spent Lead Acid Batteries: No  
Recycler Activity Without Storage: No  
Manifest Broker: No  
Sub-Part P Indicator: No

Handler - Owner Operator:

Owner/Operator Indicator: Owner  
Owner/Operator Name: GARY JOHNSON  
Legal Status: Other  
Date Became Current: Not reported  
Date Ended Current: Not reported  
Owner/Operator Address: 3040 GREENTREE WAY  
Owner/Operator City,State,Zip: SAN JOSE, CA 95128  
Owner/Operator Telephone: 408-258-0461  
Owner/Operator Telephone Ext: Not reported  
Owner/Operator Fax: Not reported  
Owner/Operator Email: Not reported

Owner/Operator Indicator: Operator  
Owner/Operator Name: GARY JOHNSON  
Legal Status: Other  
Date Became Current: Not reported  
Date Ended Current: Not reported  
Owner/Operator Address: 3040 GREENTREE WAY  
Owner/Operator City,State,Zip: SAN JOSE, CA 95128  
Owner/Operator Telephone: 408-258-0461  
Owner/Operator Telephone Ext: Not reported  
Owner/Operator Fax: Not reported  
Owner/Operator Email: Not reported

Historic Generators:

Receive Date: 2018-12-07 00:00:00.0  
Handler Name: GARY JOHNSON  
Federal Waste Generator Description: Not a generator, verified  
State District Owner: Not reported  
Large Quantity Handler of Universal Waste: No  
Recognized Trader Importer: No  
Recognized Trader Exporter: No

Map ID  
 Direction  
 Distance  
 Elevation

MAP FINDINGS

Site

Database(s)

EDR ID Number  
 EPA ID Number

**GARY JOHNSON (Continued)**

**1024772223**

Spent Lead Acid Battery Importer: No  
 Spent Lead Acid Battery Exporter: No  
 Current Record: Yes  
 Non Storage Recycler Activity: Not reported  
 Electronic Manifest Broker: Not reported

List of NAICS Codes and Descriptions:

NAICS Code: 56299  
 NAICS Description: ALL OTHER WASTE MANAGEMENT SERVICES

Facility Has Received Notices of Violations:

Violations: No Violations Found

Evaluation Action Summary:

Evaluations: No Evaluations Found

**39**  
**East**  
**1/8-1/4**  
**0.192 mi.**  
**1013 ft.**

**SANTANA PLACE APARTMENTS:**  
**2955 NEET AVENUE**  
**SAN JOSE, CA 95128**

**RCRA NonGen / NLR**

**1024748072**  
**CAC002967850**

**Relative:**  
**Higher**  
**Actual:**  
**164 ft.**

RCRA NonGen / NLR:  
 Date Form Received by Agency: 2018-06-22 00:00:00.0  
 Handler Name: SANTANA PLACE APARTMENTS:  
 Handler Address: 2955 NEET AVENUE  
 Handler City,State,Zip: SAN JOSE, CA 95128  
 EPA ID: CAC002967850  
 Contact Name: GARY DRIEDGER  
 Contact Address: 1035 N. FOURTH STREET  
 Contact City,State,Zip: SAN JOSE, CA 95112  
 Contact Telephone: 408-295-4700  
 Contact Fax: Not reported  
 Contact Email: LIZDUENAS@ALLIANCE-ENVIRO.COM  
 Contact Title: Not reported  
 EPA Region: 09  
 Land Type: Not reported  
 Federal Waste Generator Description: Not a generator, verified  
 Non-Notifier: Not reported  
 Biennial Report Cycle: Not reported  
 Accessibility: Not reported  
 Active Site Indicator: Handler Activities  
 State District Owner: Not reported  
 State District: Not reported  
 Mailing Address: 1035 N. FOURTH STREET  
 Mailing City,State,Zip: SAN JOSE, CA 95112  
 Owner Name: GARY DRIEDGER  
 Owner Type: Other  
 Operator Name: GARY DRIEDGER  
 Operator Type: Other  
 Short-Term Generator Activity: No  
 Importer Activity: No  
 Mixed Waste Generator: No  
 Transporter Activity: No  
 Transfer Facility Activity: No

Map ID  
 Direction  
 Distance  
 Elevation

MAP FINDINGS

Site

Database(s)

EDR ID Number  
 EPA ID Number

**SANTANA PLACE APARTMENTS: (Continued)**

**1024748072**

Recycler Activity with Storage:	No
Small Quantity On-Site Burner Exemption:	No
Smelting Melting and Refining Furnace Exemption:	No
Underground Injection Control:	No
Off-Site Waste Receipt:	No
Universal Waste Indicator:	Yes
Universal Waste Destination Facility:	Yes
Federal Universal Waste:	No
Active Site Fed-Reg Treatment Storage and Disposal Facility:	Not reported
Active Site Converter Treatment storage and Disposal Facility:	Not reported
Active Site State-Reg Treatment Storage and Disposal Facility:	Not reported
Active Site State-Reg Handler:	---
Federal Facility Indicator:	Not reported
Hazardous Secondary Material Indicator:	N
Sub-Part K Indicator:	Not reported
Commercial TSD Indicator:	No
Treatment Storage and Disposal Type:	Not reported
2018 GPRA Permit Baseline:	Not on the Baseline
2018 GPRA Renewals Baseline:	Not on the Baseline
Permit Renewals Workload Universe:	Not reported
Permit Workload Universe:	Not reported
Permit Progress Universe:	Not reported
Post-Closure Workload Universe:	Not reported
Closure Workload Universe:	Not reported
202 GPRA Corrective Action Baseline:	No
Corrective Action Workload Universe:	No
Subject to Corrective Action Universe:	No
Non-TSDFs Where RCRA CA has Been Imposed Universe:	No
TSDFs Potentially Subject to CA Under 3004 (u)/(v) Universe:	No
TSDFs Only Subject to CA under Discretionary Auth Universe:	No
Corrective Action Priority Ranking:	No NCAPS ranking
Environmental Control Indicator:	No
Institutional Control Indicator:	No
Human Exposure Controls Indicator:	N/A
Groundwater Controls Indicator:	N/A
Operating TSDF Universe:	Not reported
Full Enforcement Universe:	Not reported
Significant Non-Complier Universe:	No
Unaddressed Significant Non-Complier Universe:	No
Addressed Significant Non-Complier Universe:	No
Significant Non-Complier With a Compliance Schedule Universe:	No
Financial Assurance Required:	Not reported
Handler Date of Last Change:	2018-08-31 17:14:14.0
Recognized Trader-Importer:	No
Recognized Trader-Exporter:	No
Importer of Spent Lead Acid Batteries:	No
Exporter of Spent Lead Acid Batteries:	No
Recycler Activity Without Storage:	No
Manifest Broker:	No
Sub-Part P Indicator:	No

Handler - Owner Operator:

Owner/Operator Indicator:	Operator
Owner/Operator Name:	GARY DRIEDGER
Legal Status:	Other
Date Became Current:	Not reported

Map ID  
 Direction  
 Distance  
 Elevation

MAP FINDINGS

Site

Database(s)

EDR ID Number  
 EPA ID Number

**SANTANA PLACE APARTMENTS: (Continued)**

**1024748072**

Date Ended Current: Not reported  
 Owner/Operator Address: 1035 N. FOURTH STREET  
 Owner/Operator City,State,Zip: SAN JOSE, CA 95112  
 Owner/Operator Telephone: 408-295-4700  
 Owner/Operator Telephone Ext: Not reported  
 Owner/Operator Fax: Not reported  
 Owner/Operator Email: Not reported

Owner/Operator Indicator: Owner  
 Owner/Operator Name: GARY DRIEDGER  
 Legal Status: Other  
 Date Became Current: Not reported  
 Date Ended Current: Not reported  
 Owner/Operator Address: 1035 N. FOURTH STREET  
 Owner/Operator City,State,Zip: SAN JOSE, CA 95112  
 Owner/Operator Telephone: 408-295-4700  
 Owner/Operator Telephone Ext: Not reported  
 Owner/Operator Fax: Not reported  
 Owner/Operator Email: Not reported

Historic Generators:

Receive Date: 2018-06-22 00:00:00.0  
 Handler Name: SANTANA PLACE APARTMENTS:  
 Federal Waste Generator Description: Not a generator, verified  
 State District Owner: Not reported  
 Large Quantity Handler of Universal Waste: No  
 Recognized Trader Importer: No  
 Recognized Trader Exporter: No  
 Spent Lead Acid Battery Importer: No  
 Spent Lead Acid Battery Exporter: No  
 Current Record: Yes  
 Non Storage Recycler Activity: Not reported  
 Electronic Manifest Broker: Not reported

List of NAICS Codes and Descriptions:

NAICS Code: 56299  
 NAICS Description: ALL OTHER WASTE MANAGEMENT SERVICES

Facility Has Received Notices of Violations:

Violations: No Violations Found

Evaluation Action Summary:

Evaluations: No Evaluations Found

**H40**  
**WSW**  
**1/8-1/4**  
**0.204 mi.**  
**1076 ft.**

**KARTIK RAMASAMY**  
**1117 EDEN AVE**  
**SAN JOSE, CA 95117**  
**Site 1 of 2 in cluster H**

**RCRA NonGen / NLR**

**1025858954**  
**CAC003039484**

**Relative:**  
**Lower**  
**Actual:**  
**160 ft.**

RCRA NonGen / NLR:  
 Date Form Received by Agency: 2019-10-18 00:00:00.0  
 Handler Name: KARTIK RAMASAMY  
 Handler Address: 1117 EDEN AVE  
 Handler City,State,Zip: SAN JOSE, CA 95117



Map ID  
 Direction  
 Distance  
 Elevation

MAP FINDINGS

Site

Database(s)

EDR ID Number  
 EPA ID Number

**KARTIK RAMASAMY (Continued)**

**1025858954**

EPA ID:	CAC003039484
Contact Name:	KARTIK RAMASAMY
Contact Address:	1117 EDEN AVE
Contact City,State,Zip:	SAN JOSE, CA 95117
Contact Telephone:	408-480-0593
Contact Fax:	Not reported
Contact Email:	SHACARRAHENDERSON@ALLIANCE-ENVIRO.COM
Contact Title:	Not reported
EPA Region:	09
Land Type:	Not reported
Federal Waste Generator Description:	Not a generator, verified
Non-Notifier:	Not reported
Biennial Report Cycle:	Not reported
Accessibility:	Not reported
Active Site Indicator:	Not reported
State District Owner:	Not reported
State District:	Not reported
Mailing Address:	1117 EDEN AVE
Mailing City,State,Zip:	SAN JOSE, CA 95117
Owner Name:	KARTIK RAMASAMY
Owner Type:	Other
Operator Name:	KARTIK RAMASAMY
Operator Type:	Other
Short-Term Generator Activity:	No
Importer Activity:	No
Mixed Waste Generator:	No
Transporter Activity:	No
Transfer Facility Activity:	No
Recycler Activity with Storage:	No
Small Quantity On-Site Burner Exemption:	No
Smelting Melting and Refining Furnace Exemption:	No
Underground Injection Control:	No
Off-Site Waste Receipt:	No
Universal Waste Indicator:	No
Universal Waste Destination Facility:	No
Federal Universal Waste:	No
Active Site Fed-Reg Treatment Storage and Disposal Facility:	Not reported
Active Site Converter Treatment storage and Disposal Facility:	Not reported
Active Site State-Reg Treatment Storage and Disposal Facility:	Not reported
Active Site State-Reg Handler:	---
Federal Facility Indicator:	Not reported
Hazardous Secondary Material Indicator:	N
Sub-Part K Indicator:	Not reported
Commercial TSD Indicator:	No
Treatment Storage and Disposal Type:	Not reported
2018 GPRA Permit Baseline:	Not on the Baseline
2018 GPRA Renewals Baseline:	Not on the Baseline
Permit Renewals Workload Universe:	Not reported
Permit Workload Universe:	Not reported
Permit Progress Universe:	Not reported
Post-Closure Workload Universe:	Not reported
Closure Workload Universe:	Not reported
202 GPRA Corrective Action Baseline:	No
Corrective Action Workload Universe:	No
Subject to Corrective Action Universe:	No
Non-TSDs Where RCRA CA has Been Imposed Universe:	No
TSDs Potentially Subject to CA Under 3004 (u)/(v) Universe:	No

Map ID  
Direction  
Distance  
Elevation

MAP FINDINGS

Site

Database(s)

EDR ID Number  
EPA ID Number

**KARTIK RAMASAMY (Continued)**

**1025858954**

TSDFs Only Subject to CA under Discretionary Auth Universe: No  
Corrective Action Priority Ranking: No NCAPS ranking  
Environmental Control Indicator: No  
Institutional Control Indicator: No  
Human Exposure Controls Indicator: N/A  
Groundwater Controls Indicator: N/A  
Operating TSDF Universe: Not reported  
Full Enforcement Universe: Not reported  
Significant Non-Complier Universe: No  
Unaddressed Significant Non-Complier Universe: No  
Addressed Significant Non-Complier Universe: No  
Significant Non-Complier With a Compliance Schedule Universe: No  
Financial Assurance Required: Not reported  
Handler Date of Last Change: 2019-10-21 14:11:45.0  
Recognized Trader-Importer: No  
Recognized Trader-Exporter: No  
Importer of Spent Lead Acid Batteries: No  
Exporter of Spent Lead Acid Batteries: No  
Recycler Activity Without Storage: No  
Manifest Broker: No  
Sub-Part P Indicator: No

Handler - Owner Operator:

Owner/Operator Indicator: Owner  
Owner/Operator Name: KARTIK RAMASAMY  
Legal Status: Other  
Date Became Current: Not reported  
Date Ended Current: Not reported  
Owner/Operator Address: 1117 EDEN AVE  
Owner/Operator City,State,Zip: SAN JOSE, CA 95117  
Owner/Operator Telephone: 408-480-0593  
Owner/Operator Telephone Ext: Not reported  
Owner/Operator Fax: Not reported  
Owner/Operator Email: Not reported

Owner/Operator Indicator: Operator  
Owner/Operator Name: KARTIK RAMASAMY  
Legal Status: Other  
Date Became Current: Not reported  
Date Ended Current: Not reported  
Owner/Operator Address: 1117 EDEN AVE  
Owner/Operator City,State,Zip: SAN JOSE, CA 95117  
Owner/Operator Telephone: 408-480-0593  
Owner/Operator Telephone Ext: Not reported  
Owner/Operator Fax: Not reported  
Owner/Operator Email: Not reported

Historic Generators:

Receive Date: 2019-10-18 00:00:00.0  
Handler Name: KARTIK RAMASAMY  
Federal Waste Generator Description: Not a generator, verified  
State District Owner: Not reported  
Large Quantity Handler of Universal Waste: No  
Recognized Trader Importer: No  
Recognized Trader Exporter: No

Map ID  
 Direction  
 Distance  
 Elevation

MAP FINDINGS

Site

Database(s)

EDR ID Number  
 EPA ID Number

**KARTIK RAMASAMY (Continued)**

**1025858954**

Spent Lead Acid Battery Importer: No  
 Spent Lead Acid Battery Exporter: No  
 Current Record: Yes  
 Non Storage Recycler Activity: Not reported  
 Electronic Manifest Broker: Not reported

List of NAICS Codes and Descriptions:

NAICS Code: 56299  
 NAICS Description: ALL OTHER WASTE MANAGEMENT SERVICES

Facility Has Received Notices of Violations:

Violations: No Violations Found

Evaluation Action Summary:

Evaluations: No Evaluations Found

**H41**  
**West**  
**1/8-1/4**  
**0.227 mi.**  
**1197 ft.**

**PENNY PAN**  
**1054 SAVANNAH DR.**  
**SAN JOSE, CA 95117**  
**Site 2 of 2 in cluster H**

**RCRA NonGen / NLR**

**1024770111**  
**CAC002990010**

**Relative:**  
**Lower**  
**Actual:**  
**159 ft.**

RCRA NonGen / NLR:  
 Date Form Received by Agency: 2018-11-20 00:00:00.0  
 Handler Name: PENNY PAN  
 Handler Address: 1054 SAVANNAH DR.  
 Handler City,State,Zip: SAN JOSE, CA 95117  
 EPA ID: CAC002990010  
 Contact Name: PENNY PAN  
 Contact Address: 1054 SAVANNAH DR.  
 Contact City,State,Zip: SAN JOSE, CA 95117  
 Contact Telephone: 408-520-8697  
 Contact Fax: Not reported  
 Contact Email: LILIAN.RAMOS@SYNERGYCOMPANIES.ORG  
 Contact Title: Not reported  
 EPA Region: 09  
 Land Type: Not reported  
 Federal Waste Generator Description: Not a generator, verified  
 Non-Notifier: Not reported  
 Biennial Report Cycle: Not reported  
 Accessibility: Not reported  
 Active Site Indicator: Handler Activities  
 State District Owner: Not reported  
 State District: Not reported  
 Mailing Address: 1054 SAVANNAH DR.  
 Mailing City,State,Zip: SAN JOSE, CA 95117  
 Owner Name: PENNY PAN  
 Owner Type: Other  
 Operator Name: PENNY PAN  
 Operator Type: Other  
 Short-Term Generator Activity: No  
 Importer Activity: No  
 Mixed Waste Generator: No  
 Transporter Activity: No  
 Transfer Facility Activity: No

Map ID  
 Direction  
 Distance  
 Elevation

MAP FINDINGS

Site

Database(s)

EDR ID Number  
 EPA ID Number

**PENNY PAN (Continued)**

**1024770111**

Recycler Activity with Storage:	No
Small Quantity On-Site Burner Exemption:	No
Smelting Melting and Refining Furnace Exemption:	No
Underground Injection Control:	No
Off-Site Waste Receipt:	No
Universal Waste Indicator:	Yes
Universal Waste Destination Facility:	Yes
Federal Universal Waste:	No
Active Site Fed-Reg Treatment Storage and Disposal Facility:	Not reported
Active Site Converter Treatment storage and Disposal Facility:	Not reported
Active Site State-Reg Treatment Storage and Disposal Facility:	Not reported
Active Site State-Reg Handler:	---
Federal Facility Indicator:	Not reported
Hazardous Secondary Material Indicator:	N
Sub-Part K Indicator:	Not reported
Commercial TSD Indicator:	No
Treatment Storage and Disposal Type:	Not reported
2018 GPRA Permit Baseline:	Not on the Baseline
2018 GPRA Renewals Baseline:	Not on the Baseline
Permit Renewals Workload Universe:	Not reported
Permit Workload Universe:	Not reported
Permit Progress Universe:	Not reported
Post-Closure Workload Universe:	Not reported
Closure Workload Universe:	Not reported
202 GPRA Corrective Action Baseline:	No
Corrective Action Workload Universe:	No
Subject to Corrective Action Universe:	No
Non-TSDFs Where RCRA CA has Been Imposed Universe:	No
TSDFs Potentially Subject to CA Under 3004 (u)/(v) Universe:	No
TSDFs Only Subject to CA under Discretionary Auth Universe:	No
Corrective Action Priority Ranking:	No NCAPS ranking
Environmental Control Indicator:	No
Institutional Control Indicator:	No
Human Exposure Controls Indicator:	N/A
Groundwater Controls Indicator:	N/A
Operating TSDF Universe:	Not reported
Full Enforcement Universe:	Not reported
Significant Non-Complier Universe:	No
Unaddressed Significant Non-Complier Universe:	No
Addressed Significant Non-Complier Universe:	No
Significant Non-Complier With a Compliance Schedule Universe:	No
Financial Assurance Required:	Not reported
Handler Date of Last Change:	2018-12-20 13:51:23.0
Recognized Trader-Importer:	No
Recognized Trader-Exporter:	No
Importer of Spent Lead Acid Batteries:	No
Exporter of Spent Lead Acid Batteries:	No
Recycler Activity Without Storage:	No
Manifest Broker:	No
Sub-Part P Indicator:	No

Handler - Owner Operator:

Owner/Operator Indicator:	Owner
Owner/Operator Name:	PENNY PAN
Legal Status:	Other
Date Became Current:	Not reported

Map ID  
 Direction  
 Distance  
 Elevation

MAP FINDINGS

Site

Database(s)

EDR ID Number  
 EPA ID Number

**PENNY PAN (Continued)**

**1024770111**

Date Ended Current: Not reported  
 Owner/Operator Address: 1054 SAVANNAH DR.  
 Owner/Operator City,State,Zip: SAN JOSE, CA 95117  
 Owner/Operator Telephone: 408-520-8697  
 Owner/Operator Telephone Ext: Not reported  
 Owner/Operator Fax: Not reported  
 Owner/Operator Email: Not reported

Owner/Operator Indicator: Operator  
 Owner/Operator Name: PENNY PAN  
 Legal Status: Other  
 Date Became Current: Not reported  
 Date Ended Current: Not reported  
 Owner/Operator Address: 1054 SAVANNAH DR.  
 Owner/Operator City,State,Zip: SAN JOSE, CA 95117  
 Owner/Operator Telephone: 408-520-8697  
 Owner/Operator Telephone Ext: Not reported  
 Owner/Operator Fax: Not reported  
 Owner/Operator Email: Not reported

Historic Generators:  
 Receive Date: 2018-11-20 00:00:00.0  
 Handler Name: PENNY PAN  
 Federal Waste Generator Description: Not a generator, verified  
 State District Owner: Not reported  
 Large Quantity Handler of Universal Waste: No  
 Recognized Trader Importer: No  
 Recognized Trader Exporter: No  
 Spent Lead Acid Battery Importer: No  
 Spent Lead Acid Battery Exporter: No  
 Current Record: Yes  
 Non Storage Recycler Activity: Not reported  
 Electronic Manifest Broker: Not reported

List of NAICS Codes and Descriptions:  
 NAICS Code: 56299  
 NAICS Description: ALL OTHER WASTE MANAGEMENT SERVICES

Facility Has Received Notices of Violations:  
 Violations: No Violations Found

Evaluation Action Summary:  
 Evaluations: No Evaluations Found

42  
 NNW  
 1/8-1/4  
 0.227 mi.  
 1198 ft.

**ANIL GUNDURAO**  
**890 OPAL DR**  
**SAN JOSE, CA 95117**

**RCRA NonGen / NLR 1025855778**  
**CAC003036063**

**Relative:**  
**Lower**  
**Actual:**  
**155 ft.**

RCRA NonGen / NLR:  
 Date Form Received by Agency: 2019-09-27 00:00:00.0  
 Handler Name: ANIL GUNDURAO  
 Handler Address: 890 OPAL DR  
 Handler City,State,Zip: SAN JOSE, CA 95117-2652

Map ID  
 Direction  
 Distance  
 Elevation

MAP FINDINGS

Site

Database(s)

EDR ID Number  
 EPA ID Number

**ANIL GUNDURAO (Continued)**

**1025855778**

EPA ID:	CAC003036063
Contact Name:	ANIL GUNDURAO
Contact Address:	890 OPAL DR
Contact City,State,Zip:	SAN JOSE, CA 95117-2652
Contact Telephone:	408-507-8524
Contact Fax:	Not reported
Contact Email:	NICOLE@ENV-REM.COM
Contact Title:	Not reported
EPA Region:	09
Land Type:	Not reported
Federal Waste Generator Description:	Not a generator, verified
Non-Notifier:	Not reported
Biennial Report Cycle:	Not reported
Accessibility:	Not reported
Active Site Indicator:	Not reported
State District Owner:	Not reported
State District:	Not reported
Mailing Address:	890 OPAL DR
Mailing City,State,Zip:	SAN JOSE, CA 95117-2652
Owner Name:	ANIL GUNDURAO
Owner Type:	Other
Operator Name:	ANIL GUNDURAO
Operator Type:	Other
Short-Term Generator Activity:	No
Importer Activity:	No
Mixed Waste Generator:	No
Transporter Activity:	No
Transfer Facility Activity:	No
Recycler Activity with Storage:	No
Small Quantity On-Site Burner Exemption:	No
Smelting Melting and Refining Furnace Exemption:	No
Underground Injection Control:	No
Off-Site Waste Receipt:	No
Universal Waste Indicator:	No
Universal Waste Destination Facility:	No
Federal Universal Waste:	No
Active Site Fed-Reg Treatment Storage and Disposal Facility:	Not reported
Active Site Converter Treatment storage and Disposal Facility:	Not reported
Active Site State-Reg Treatment Storage and Disposal Facility:	Not reported
Active Site State-Reg Handler:	---
Federal Facility Indicator:	Not reported
Hazardous Secondary Material Indicator:	N
Sub-Part K Indicator:	Not reported
Commercial TSD Indicator:	No
Treatment Storage and Disposal Type:	Not reported
2018 GPRA Permit Baseline:	Not on the Baseline
2018 GPRA Renewals Baseline:	Not on the Baseline
Permit Renewals Workload Universe:	Not reported
Permit Workload Universe:	Not reported
Permit Progress Universe:	Not reported
Post-Closure Workload Universe:	Not reported
Closure Workload Universe:	Not reported
202 GPRA Corrective Action Baseline:	No
Corrective Action Workload Universe:	No
Subject to Corrective Action Universe:	No
Non-TSDs Where RCRA CA has Been Imposed Universe:	No
TSDs Potentially Subject to CA Under 3004 (u)/(v) Universe:	No

Map ID  
Direction  
Distance  
Elevation

MAP FINDINGS

Site

Database(s)

EDR ID Number  
EPA ID Number

**ANIL GUNDURAO (Continued)**

**1025855778**

TSDFs Only Subject to CA under Discretionary Auth Universe: No  
Corrective Action Priority Ranking: No NCAPS ranking  
Environmental Control Indicator: No  
Institutional Control Indicator: No  
Human Exposure Controls Indicator: N/A  
Groundwater Controls Indicator: N/A  
Operating TSDF Universe: Not reported  
Full Enforcement Universe: Not reported  
Significant Non-Complier Universe: No  
Unaddressed Significant Non-Complier Universe: No  
Addressed Significant Non-Complier Universe: No  
Significant Non-Complier With a Compliance Schedule Universe: No  
Financial Assurance Required: Not reported  
Handler Date of Last Change: 2019-10-04 16:30:44.0  
Recognized Trader-Importer: No  
Recognized Trader-Exporter: No  
Importer of Spent Lead Acid Batteries: No  
Exporter of Spent Lead Acid Batteries: No  
Recycler Activity Without Storage: No  
Manifest Broker: No  
Sub-Part P Indicator: No

Handler - Owner Operator:

Owner/Operator Indicator: Owner  
Owner/Operator Name: ANIL GUNDURAO  
Legal Status: Other  
Date Became Current: Not reported  
Date Ended Current: Not reported  
Owner/Operator Address: 890 OPAL DR  
Owner/Operator City,State,Zip: SAN JOSE, CA 95117-2652  
Owner/Operator Telephone: 408-507-8524  
Owner/Operator Telephone Ext: Not reported  
Owner/Operator Fax: Not reported  
Owner/Operator Email: Not reported

Owner/Operator Indicator: Operator  
Owner/Operator Name: ANIL GUNDURAO  
Legal Status: Other  
Date Became Current: Not reported  
Date Ended Current: Not reported  
Owner/Operator Address: 890 OPAL DR  
Owner/Operator City,State,Zip: SAN JOSE, CA 95117-2652  
Owner/Operator Telephone: 408-507-8524  
Owner/Operator Telephone Ext: Not reported  
Owner/Operator Fax: Not reported  
Owner/Operator Email: Not reported

Historic Generators:

Receive Date: 2019-09-27 00:00:00.0  
Handler Name: ANIL GUNDURAO  
Federal Waste Generator Description: Not a generator, verified  
State District Owner: Not reported  
Large Quantity Handler of Universal Waste: No  
Recognized Trader Importer: No  
Recognized Trader Exporter: No

Map ID  
Direction  
Distance  
Elevation

MAP FINDINGS

Site

Database(s)

EDR ID Number  
EPA ID Number

**ANIL GUNDURAO (Continued)**

**1025855778**

Spent Lead Acid Battery Importer: No  
Spent Lead Acid Battery Exporter: No  
Current Record: Yes  
Non Storage Recycler Activity: Not reported  
Electronic Manifest Broker: Not reported

List of NAICS Codes and Descriptions:

NAICS Code: 56299  
NAICS Description: ALL OTHER WASTE MANAGEMENT SERVICES

Facility Has Received Notices of Violations:

Violations: No Violations Found

Evaluation Action Summary:

Evaluations: No Evaluations Found

**I43**  
**South**  
**1/8-1/4**  
**0.239 mi.**  
**1260 ft.**

**AT&T MOBILITY**  
**1201 S WINCHESTER BL CELL**  
**SAN JOSE, CA 95128**  
**Site 1 of 3 in cluster I**

**HAZMAT S109466242**  
**N/A**

**Relative:**  
**Higher**  
**Actual:**  
**168 ft.**

SAN JOSE HAZMAT:  
Name: AT&T MOBILITY  
Address: 1201 S WINCHESTER BL CELL  
City,State,Zip: SAN JOSE, CA 95128  
Region: SAN JOSE  
File Num: 412090  
Class: Auto Wrecking/Misc Simple Facility

**I44**  
**South**  
**1/8-1/4**  
**0.239 mi.**  
**1260 ft.**

**AT&T MOBILITY LEXINGTON - PAYNE (USID93596)**  
**1203 S WINCHESTER BL**  
**SAN JOSE, CA 95110**  
**Site 2 of 3 in cluster I**

**CUPA Listings S125299662**  
**N/A**

**Relative:**  
**Higher**  
**Actual:**  
**168 ft.**

CUPA SANTA CLARA:  
Name: AT&T MOBILITY LEXINGTON - PAYNE (USID93596)  
Address: 1203 S WINCHESTER BL  
City,State,Zip: SAN JOSE, CA 95110  
Region: SANTA CLARA  
PE#: Not reported  
Program Description: HMBP FACILITY, 1-3 CHEMICALS  
Latitude: 37.3034329  
Longitude: -121.9502004  
Record ID: PR0435231  
Facility ID: FA0290227



Map ID  
Direction  
Distance  
Elevation

MAP FINDINGS

Site

Database(s)

EDR ID Number  
EPA ID Number

145  
South  
1/8-1/4  
0.239 mi.  
1260 ft.

**VERIZON WIRELESS: WINCHESTER/PAYNE**  
**1201 S WINCHESTER BL**  
**SAN JOSE, CA 95128**

**CUPA Listings** **S109167831**  
**HAZMAT** **N/A**

**Site 3 of 3 in cluster I**

**Relative:**  
**Higher**  
**Actual:**  
**168 ft.**

CUPA SANTA CLARA:  
Name: VERIZON WIRELESS: WINCHESTER/PAYNE  
Address: 1201 S WINCHESTER BL  
City,State,Zip: SAN JOSE, CA 95128  
Region: SANTA CLARA  
PE#: Not reported  
Program Description: HMBP FACILITY, 1-3 CHEMICALS  
Latitude: 37.304312  
Longitude: -121.951202  
Record ID: PR0397223  
Facility ID: FA0264449

SAN JOSE HAZMAT:

Name: METRO PCS INC  
Address: 1201 S WINCHESTER BL CELL  
City,State,Zip: SAN JOSE, CA 95128  
Region: SAN JOSE  
File Num: 411297  
Class: Misc. Complex firms and labs

Name: SPRINT CA-SJC0157  
Address: 1201 S WINCHESTER BL  
City,State,Zip: SAN JOSE, CA 95128  
Region: SAN JOSE  
File Num: 600359  
Class: Auto Wrecking/Misc Simple Facility

Name: VERIZON WINCHESTER-PAYNE  
Address: 1201 S WINCHESTER BL CELL  
City,State,Zip: SAN JOSE, CA 95128  
Region: SAN JOSE  
File Num: 411731  
Class: Misc. Complex firms and labs

46  
WNW  
1/4-1/2  
0.262 mi.  
1385 ft.

**3275 WILLIAMS ROAD**  
**3275 WILLIAMS ROAD**  
**SAN JOSE, CA 95117**

**US BROWNFIELDS** **1012260760**  
**N/A**

**Relative:**  
**Lower**  
**Actual:**  
**157 ft.**

US BROWNFIELDS:  
Name: 3275 WILLIAMS ROAD  
Address: 3275 WILLIAMS ROAD  
City,State,Zip: SAN JOSE, CA 95117  
Recipient Name: San Jose, City of  
Grant Type: Assessment  
Property Number: 299-29-142  
Parcel size: 4  
Latitude: 37.3089322  
Longitude: -121.9555786  
HCM Label: -  
Map Scale: -  
Point of Reference: -

Map ID  
Direction  
Distance  
Elevation

MAP FINDINGS

Site

Database(s)

EDR ID Number  
EPA ID Number

**3275 WILLIAMS ROAD (Continued)**

**1012260760**

Highlights:	-
Datum:	World Geodetic System of 1984
Acres Property ID:	103261
IC Data Access:	-
Start Date:	-
Redev Completion Date:	-
Completed Date:	-
Acres Cleaned Up:	-
Cleanup Funding:	-
Cleanup Funding Source:	-
Assessment Funding:	5000
Assessment Funding Source:	EPA
Redevelopment Funding:	-
Redev. Funding Source:	-
Redev. Funding Entity Name:	-
Redevelopment Start Date:	-
Assessment Funding Entity:	US EPA - Brownfields Assessment Cooperative Agreement
Cleanup Funding Entity:	-
Grant Type:	Petroleum
Accomplishment Type:	Phase I Environmental Assessment
Accomplishment Count:	Y
Cooperative Agreement Number:	96922201
Start Date:	04/15/2009
Ownership Entity:	-
Completion Date:	07/15/2009
Current Owner:	-
Did Owner Change:	N
Cleanup Required:	U
Video Available:	N
Photo Available:	Y
Institutional Controls Required:	N
IC Category Proprietary Controls:	-
IC Cat. Info. Devices:	-
IC Cat. Gov. Controls:	-
IC Cat. Enforcement Permit Tools:	-
IC in place date:	-
IC in place:	-
State/tribal program date:	-
State/tribal program ID:	-
State/tribal NFA date:	-
Air cleaned:	-
Asbestos found:	-
Asbestos cleaned:	-
Controlled substance found:	-
Controlled substance cleaned:	-
Drinking water affected:	-
Drinking water cleaned:	-
Groundwater affected:	-
Groundwater cleaned:	-
Lead contaminant found:	-
Lead cleaned up:	-
No media affected:	Not reported
Unknown media affected:	Y
Other cleaned up:	-
Other metals found:	-
Other metals cleaned:	-
Other contaminants found:	-

Map ID  
 Direction  
 Distance  
 Elevation

MAP FINDINGS

Site

Database(s)

EDR ID Number  
 EPA ID Number

**3275 WILLIAMS ROAD (Continued)**

**1012260760**

Other contams found description:	-
PAHs found:	-
PAHs cleaned up:	-
PCBs found:	-
PCBs cleaned up:	-
Petro products found:	-
Petro products cleaned:	-
Sediments found:	-
Sediments cleaned:	-
Soil affected:	-
Soil cleaned up:	-
Surface water cleaned:	-
VOCs found:	-
VOCs cleaned:	-
Cleanup other description:	-
Num. of cleanup and re-dev. jobs:	-
Past use greenspace acreage:	-
Past use residential acreage:	4
Surface Water:	-
Past use commercial acreage:	-
Past use industrial acreage:	-
Future use greenspace acreage:	-
Future use residential acreage:	-
Future use commercial acreage:	-
Future use industrial acreage:	-
Superfund Fed. landowner flag:	-
Arsenic cleaned up:	-
Cadmium cleaned up:	-
Chromium cleaned up:	-
Copper cleaned up:	-
Iron cleaned up:	-
mercury cleaned up:	-
Nickel Cleaned Up:	-
No clean up:	-
Pesticides cleaned up:	-
Selenium cleaned up:	-
SVOCs cleaned up:	-
Unknown clean up:	-
Arsenic contaminant found:	-
Cadmium contaminant found:	-
Chromium contaminant found:	-
Copper contaminant found:	-
Iron contaminant found:	-
Mercury contaminant found:	-
Nickel contaminant found:	-
No contaminant found:	-
Pesticides contaminant found:	-
Selenium contaminant found:	-
SVOCs contaminant found:	-
Unknown contaminant found:	Y
Future Use: Multistory	-
Media affected Bluiding Material:	-
Media affected indoor air:	-
Building material media cleaned up:	-
Indoor air media cleaned up:	-
Unknown media cleaned up:	-
Past Use: Multistory	Not reported

Map ID  
 Direction  
 Distance  
 Elevation

MAP FINDINGS

Site

Database(s)

EDR ID Number  
 EPA ID Number

**3275 WILLIAMS ROAD (Continued)**

**1012260760**

Property Description:	Church since mid-1960s. Orchard in the 1930s to 1950.
Below Poverty Number:	667
Below Poverty Percent:	9.77
Meidan Income:	10776
Meidan Income Number:	1230
Meidan Income Percent:	18.02
Vacant Housing Number:	91
Vacant Housing Percent:	3.32
Unemployed Number:	368
Unemployed Percent:	5.39

**J47**  
 South  
 1/4-1/2  
 0.368 mi.  
 1944 ft.

**FERRIGNO PROPERTY**  
**1299 WINCHESTER**  
**SAN JOSE, CA 95128**  
 Site 1 of 4 in cluster J

**HIST CORTESE** **S101304137**  
 N/A

**Relative:**  
**Higher**  
**Actual:**  
**172 ft.**

<b>HIST CORTESE:</b>	
edr_fname:	FERRIGNO PROPERTY
edr_fadd1:	1299 WINCHESTER
City,State,Zip:	SAN JOSE, CA 95128
Region:	CORTESE
Facility County Code:	43
Reg By:	LTNKA
Reg Id:	43-0574

**J48**  
 South  
 1/4-1/2  
 0.378 mi.  
 1996 ft.

**MOBIL SERVICE STAION**  
**1299 S WINCHESTER BLVD**  
**SAN JOSE, CA 95128**  
 Site 2 of 4 in cluster J

**LUST** **U001602968**  
**HIST LUST** **N/A**  
**HIST UST**  
**Cortese**  
**CERS**

**Relative:**  
**Higher**  
**Actual:**  
**171 ft.**

<b>LUST:</b>	
Name:	ANGELO FERRIGNO
Address:	1299 S WINCHESTER BLVD
City,State,Zip:	SAN JOSE, CA 95128
Lead Agency:	SANTA CLARA COUNTY LOP
Case Type:	LUST Cleanup Site
Geo Track:	<a href="http://geotracker.waterboards.ca.gov/profile_report.asp?global_id=T0608500611">http://geotracker.waterboards.ca.gov/profile_report.asp?global_id=T0608500611</a>
Global Id:	T0608500611
Latitude:	37.29846
Longitude:	-121.9491
Status:	Completed - Case Closed
Status Date:	10/23/1995
Case Worker:	UST
RB Case Number:	Not reported
Local Agency:	SANTA CLARA COUNTY LOP
File Location:	All Files are on GeoTracker or in the Local Agency Database
Local Case Number:	Not reported
Potential Media Affect:	Soil
Potential Contaminants of Concern:	Gasoline
Site History:	Not reported
<b>LUST:</b>	
Global Id:	T0608500611
Contact Type:	Regional Board Caseworker
Contact Name:	Regional Water Board

Map ID  
Direction  
Distance  
Elevation

MAP FINDINGS

Site

Database(s)

EDR ID Number  
EPA ID Number

**MOBIL SERVICE STAION (Continued)**

**U001602968**

Organization Name: SAN FRANCISCO BAY RWQCB (REGION 2)  
Address: 1515 CLAY ST SUITE 1400  
City: OAKLAND  
Email: Not reported  
Phone Number: Not reported

Global Id: T0608500611  
Contact Type: Local Agency Caseworker  
Contact Name: UST CASE WORKER  
Organization Name: SANTA CLARA COUNTY LOP  
Address: 1555 Berger Drive, Suite 300  
City: SAN JOSE  
Email: Not reported  
Phone Number: 4089183400

**LUST:**

Global Id: T0608500611  
Action Type: RESPONSE  
Date: 03/22/1991  
Action: Other Report / Document

Global Id: T0608500611  
Action Type: ENFORCEMENT  
Date: 10/03/1991  
Action: Notice of Responsibility - #39523

Global Id: T0608500611  
Action Type: Other  
Date: 11/28/1988  
Action: Leak Reported

Global Id: T0608500611  
Action Type: ENFORCEMENT  
Date: 10/23/1995  
Action: Closure/No Further Action Letter

**LUST:**

Global Id: T0608500611  
Status: Open - Case Begin Date  
Status Date: 11/28/1988

Global Id: T0608500611  
Status: Open - Site Assessment  
Status Date: 11/28/1988

Global Id: T0608500611  
Status: Completed - Case Closed  
Status Date: 10/23/1995

**LUST REG 2:**

Region: 2  
Facility Id: Not reported  
Facility Status: Case Closed  
Case Number: 07S1W27A03f  
How Discovered: Not reported

Map ID  
Direction  
Distance  
Elevation

MAP FINDINGS

Site

Database(s)

EDR ID Number  
EPA ID Number

**MOBIL SERVICE STAION (Continued)**

**U001602968**

Leak Cause: Not reported  
Leak Source: Not reported  
Date Leak Confirmed: Not reported  
Oversight Program: LUST  
Prelim. Site Assesment Wokplan Submitted: Not reported  
Preliminary Site Assesment Began: 11/28/1988  
Pollution Characterization Began: Not reported  
Pollution Remediation Plan Submitted: Not reported  
Date Remediation Action Underway: Not reported  
Date Post Remedial Action Monitoring Began: Not reported

**LUST SANTA CLARA:**

Name: ANGELO FERRIGNO  
Address: 1299 S WINCHESTER BLVD  
City,State,Zip: SAN JOSE, CA  
Region: SANTA CLARA  
SCVWD ID: 07S1W27A03F  
Date Closed: 10/23/1995  
EDR Link ID: 07S1W27A03F

**HIST LUST SANTA CLARA:**

Name: Angelo Ferrigno  
Address: 1299 S Winchester Blvd  
City: San Jose  
Region: SANTA CLARA  
Region Code: 2  
SCVWD ID: 07S1W27A03  
Oversite Agency: SCVWD  
Date Listed: 1989-01-01 00:00:00  
Closed Date: 1995-10-23 00:00:00

**HIST UST:**

Name: MOBIL SERVICE STAION  
Address: 1299 S WINCHESTER BLVD  
City,State,Zip: SAN JOSE, CA 95128  
File Number: Not reported  
URL: Not reported  
Region: STATE  
Facility ID: 00000039516  
Facility Type: Gas Station  
Other Type: Not reported  
Contact Name: GABRIEL KRAPIVKIN  
Telephone: 4082494446  
Owner Name: MOBIL OIL CORPORATION  
Owner Address: 612 SO. FLOWER STREET  
Owner City,St,Zip: LOS ANGELES, CA 90017  
Total Tanks: 0004  
  
Tank Num: 001  
Container Num: 1  
Year Installed: Not reported  
Tank Capacity: 00010000  
Tank Used for: PRODUCT  
Type of Fuel: UNLEADED  
Container Construction Thickness: Not reported  
Leak Detection: Visual, Stock Inventor, Pressure Test

Map ID  
Direction  
Distance  
Elevation

MAP FINDINGS

Site

Database(s)

EDR ID Number  
EPA ID Number

**MOBIL SERVICE STAION (Continued)**

**U001602968**

Tank Num: 002  
Container Num: 2  
Year Installed: Not reported  
Tank Capacity: 00008000  
Tank Used for: PRODUCT  
Type of Fuel: REGULAR  
Container Construction Thickness: Not reported  
Leak Detection: Visual, Stock Inventor, Pressure Test

Tank Num: 003  
Container Num: 3  
Year Installed: Not reported  
Tank Capacity: 00006000  
Tank Used for: PRODUCT  
Type of Fuel: 06  
Container Construction Thickness: Not reported  
Leak Detection: Visual, Stock Inventor, Pressure Test

Tank Num: 004  
Container Num: 4  
Year Installed: Not reported  
Tank Capacity: 00000000  
Tank Used for: WASTE  
Type of Fuel: WASTE OIL  
Container Construction Thickness: Not reported  
Leak Detection: Visual

**CORTESE:**

Name: ANGELO FERRIGNO  
Address: 1299 S WINCHESTER BLVD  
City,State,Zip: SAN JOSE, CA 95128  
Region: CORTESE  
Envirostor Id: Not reported  
Global ID: T0608500611  
Site/Facility Type: LUST CLEANUP SITE  
Cleanup Status: COMPLETED - CASE CLOSED  
Status Date: Not reported  
Site Code: Not reported  
Latitude: Not reported  
Longitude: Not reported  
Owner: Not reported  
Enf Type: Not reported  
Swat R: Not reported  
Flag: active  
Order No: Not reported  
Waste Discharge System No: Not reported  
Effective Date: Not reported  
Region 2: Not reported  
WID Id: Not reported  
Solid Waste Id No: Not reported  
Waste Management Uit Name: Not reported  
File Name: Active Open

**CERS:**

Name: ANGELO FERRIGNO  
Address: 1299 S WINCHESTER BLVD

Map ID  
Direction  
Distance  
Elevation

MAP FINDINGS

Site

Database(s)

EDR ID Number  
EPA ID Number

**MOBIL SERVICE STATION (Continued)**

**U001602968**

City,State,Zip: SAN JOSE, CA 95128  
Site ID: 198406  
CERS ID: T0608500611  
CERS Description: Leaking Underground Storage Tank Cleanup Site

**Affiliation:**

Affiliation Type Desc: Local Agency Caseworker  
Entity Name: UST CASE WORKER - SANTA CLARA COUNTY LOP  
Entity Title: Not reported  
Affiliation Address: 1555 Berger Drive, Suite 300  
Affiliation City: SAN JOSE  
Affiliation State: CA  
Affiliation Country: Not reported  
Affiliation Zip: Not reported  
Affiliation Phone: 4089183400

Affiliation Type Desc: Regional Board Caseworker  
Entity Name: Regional Water Board - SAN FRANCISCO BAY RWQCB (REGION 2)  
Entity Title: Not reported  
Affiliation Address: 1515 CLAY ST SUITE 1400  
Affiliation City: OAKLAND  
Affiliation State: CA  
Affiliation Country: Not reported  
Affiliation Zip: Not reported  
Affiliation Phone: Not reported

**J49**  
**South**  
**1/4-1/2**  
**0.387 mi.**  
**2046 ft.**  
**TEXACO**  
**1298 S WINCHESTER BLVD**  
**SAN JOSE, CA 95128**  
**Site 3 of 4 in cluster J**

**LUST** **S102438525**  
**HIST LUST** **N/A**  
**Cortese**  
**CERS**

**Relative:**  
**Higher**  
**Actual:**  
**173 ft.**

**LUST:**  
Name: TEXACO  
Address: 1298 S WINCHESTER BLVD  
City,State,Zip: SAN JOSE, CA 95128  
Lead Agency: SANTA CLARA COUNTY LOP  
Case Type: LUST Cleanup Site  
Geo Track: [http://geotracker.waterboards.ca.gov/profile\\_report.asp?global\\_id=T0608501739](http://geotracker.waterboards.ca.gov/profile_report.asp?global_id=T0608501739)  
Global Id: T0608501739  
Latitude: 37.29846  
Longitude: -121.9489  
Status: Completed - Case Closed  
Status Date: 06/27/1996  
Case Worker: UST  
RB Case Number: Not reported  
Local Agency: SANTA CLARA COUNTY LOP  
File Location: All Files are on GeoTracker or in the Local Agency Database  
Local Case Number: Not reported  
Potential Media Affect: Soil  
Potential Contaminants of Concern: Not reported  
Site History: Not reported

**LUST:**

Global Id: T0608501739  
Contact Type: Regional Board Caseworker  
Contact Name: Regional Water Board  
Organization Name: SAN FRANCISCO BAY RWQCB (REGION 2)



Map ID  
Direction  
Distance  
Elevation

MAP FINDINGS

Site

Database(s)

EDR ID Number  
EPA ID Number

**TEXACO (Continued)**

**S102438525**

Address: 1515 CLAY ST SUITE 1400  
City: OAKLAND  
Email: Not reported  
Phone Number: Not reported

Global Id: T0608501739  
Contact Type: Local Agency Caseworker  
Contact Name: UST CASE WORKER  
Organization Name: SANTA CLARA COUNTY LOP  
Address: 1555 Berger Drive, Suite 300  
City: SAN JOSE  
Email: Not reported  
Phone Number: 4089183400

**LUST:**

Global Id: T0608501739  
Action Type: RESPONSE  
Date: 06/27/1996  
Action: Other Report / Document

Global Id: T0608501739  
Action Type: Other  
Date: 01/01/1989  
Action: Leak Reported

Global Id: T0608501739  
Action Type: ENFORCEMENT  
Date: 06/27/1996  
Action: Closure/No Further Action Letter

**LUST:**

Global Id: T0608501739  
Status: Open - Case Begin Date  
Status Date: 01/01/1989

Global Id: T0608501739  
Status: Completed - Case Closed  
Status Date: 06/27/1996

**LUST REG 2:**

Region: 2  
Facility Id: Not reported  
Facility Status: Case Closed  
Case Number: 07S1W27A04f  
How Discovered: Not reported  
Leak Cause: Not reported  
Leak Source: Not reported  
Date Leak Confirmed: Not reported  
Oversight Program: LUST  
Prelim. Site Assessment Workplan Submitted: Not reported  
Preliminary Site Assessment Began: Not reported  
Pollution Characterization Began: Not reported  
Pollution Remediation Plan Submitted: Not reported  
Date Remediation Action Underway: Not reported  
Date Post Remedial Action Monitoring Began: Not reported

Map ID  
Direction  
Distance  
Elevation

MAP FINDINGS

Site

Database(s)

EDR ID Number  
EPA ID Number

**TEXACO (Continued)**

**S102438525**

LUST SANTA CLARA:

Name: TEXACO  
Address: 1298 S WINCHESTER BLVD  
City,State,Zip: SAN JOSE, CA  
Region: SANTA CLARA  
SCVWD ID: 07S1W27A04F  
Date Closed: 06/27/1996  
EDR Link ID: 07S1W27A04F

HIST LUST SANTA CLARA:

Name: Texaco  
Address: 1298 S Winchester Blvd  
City: San Jose  
Region: SANTA CLARA  
Region Code: 2  
SCVWD ID: 07S1W27A04  
Oversite Agency: SCVWD  
Date Listed: 1990-01-01 00:00:00  
Closed Date: 1996-06-27 00:00:00

CORTESE:

Name: TEXACO  
Address: 1298 S WINCHESTER BLVD  
City,State,Zip: SAN JOSE, CA 95128  
Region: CORTESE  
Envirostor Id: Not reported  
Global ID: T0608501739  
Site/Facility Type: LUST CLEANUP SITE  
Cleanup Status: COMPLETED - CASE CLOSED  
Status Date: Not reported  
Site Code: Not reported  
Latitude: Not reported  
Longitude: Not reported  
Owner: Not reported  
Enf Type: Not reported  
Swat R: Not reported  
Flag: active  
Order No: Not reported  
Waste Discharge System No: Not reported  
Effective Date: Not reported  
Region 2: Not reported  
WID Id: Not reported  
Solid Waste Id No: Not reported  
Waste Management Uit Name: Not reported  
File Name: Active Open

CERS:

Name: TEXACO  
Address: 1298 S WINCHESTER BLVD  
City,State,Zip: SAN JOSE, CA 95128  
Site ID: 226997  
CERS ID: T0608501739  
CERS Description: Leaking Underground Storage Tank Cleanup Site

Affiliation:

Affiliation Type Desc: Regional Board Caseworker

Map ID  
Direction  
Distance  
Elevation

MAP FINDINGS

Site

Database(s)

EDR ID Number  
EPA ID Number

**TEXACO (Continued)**

**S102438525**

Entity Name: Regional Water Board - SAN FRANCISCO BAY RWQCB (REGION 2)  
Entity Title: Not reported  
Affiliation Address: 1515 CLAY ST SUITE 1400  
Affiliation City: OAKLAND  
Affiliation State: CA  
Affiliation Country: Not reported  
Affiliation Zip: Not reported  
Affiliation Phone: Not reported

Affiliation Type Desc: Local Agency Caseworker  
Entity Name: UST CASE WORKER - SANTA CLARA COUNTY LOP  
Entity Title: Not reported  
Affiliation Address: 1555 Berger Drive, Suite 300  
Affiliation City: SAN JOSE  
Affiliation State: CA  
Affiliation Country: Not reported  
Affiliation Zip: Not reported  
Affiliation Phone: 4089183400

**J50**  
South  
1/4-1/2  
0.402 mi.  
2123 ft.

**TEXACO**  
**1298 WINCHESTER**  
**SAN JOSE, CA**  
**Site 4 of 4 in cluster J**

**HIST CORTESE** **S104397031**  
**N/A**

**Relative:**  
**Higher**  
**Actual:**  
**173 ft.**

HIST CORTESE:  
edr\_fname: TEXACO  
edr\_fadd1: 1298 WINCHESTER  
City,State,Zip: SAN JOSE, CA  
Region: CORTESE  
Facility County Code: 43  
Reg By: LTNKA  
Reg Id: 43-1811

**K51**  
South  
1/4-1/2  
0.421 mi.  
2221 ft.

**SHELL**  
**1304 WINCHESTER**  
**SAN JOSE, CA 95128**  
**Site 1 of 6 in cluster K**

**HIST CORTESE** **S110060333**  
**N/A**

**Relative:**  
**Higher**  
**Actual:**  
**173 ft.**

HIST CORTESE:  
edr\_fname: SHELL  
edr\_fadd1: 1304 WINCHESTER  
City,State,Zip: SAN JOSE, CA 95128  
Region: CORTESE  
Facility County Code: 43  
Reg By: LTNKA  
Reg Id: 43-1275

Map ID  
Direction  
Distance  
Elevation

MAP FINDINGS

Site

Database(s)

EDR ID Number  
EPA ID Number

**K52**  
South  
1/4-1/2  
0.423 mi.  
2236 ft.

**CHEVRON**  
**1301 WINCHESTER**  
**SAN JOSE, CA**  
  
**Site 2 of 6 in cluster K**

**HIST CORTESE**    **S110060446**  
N/A

**Relative:**  
**Higher**  
  
**Actual:**  
**173 ft.**

HIST CORTESE:  
edr\_fname: CHEVRON  
edr\_fadd1: 1301 WINCHESTER  
City,State,Zip: SAN JOSE, CA  
Region: CORTESE  
Facility County Code: 43  
Reg By: LTNKA  
Reg Id: 43-2002

**K53**  
South  
1/4-1/2  
0.424 mi.  
2239 ft.

**WEST PARK SHELL**  
**1304 S WINCHESTER BLVD**  
**SAN JOSE, CA 95128**  
  
**Site 3 of 6 in cluster K**

**LUST**    **U001602980**  
**HIST UST**    **N/A**

**Relative:**  
**Higher**  
  
**Actual:**  
**174 ft.**

LUST SANTA CLARA:  
Name: SHELL  
Address: 1304 S WINCHESTER BLVD  
City,State,Zip: SAN JOSE, CA  
Region: SANTA CLARA  
SCVWD ID: 07S1W27A01F  
Date Closed: 10/13/1994  
EDR Link ID: 07S1W27A01F

HIST UST:

Name: WEST PARK SHELL  
Address: 1304 S WINCHESTER BLVD  
City,State,Zip: SAN JOSE, CA 95128  
File Number: 000208A6  
URL: <http://geotracker.waterboards.ca.gov/ustpdfs/pdf/000208A6.pdf>  
Region: STATE  
Facility ID: 00000001448  
Facility Type: Gas Station  
Other Type: Not reported  
Contact Name: HB STEINER  
Telephone: 4083795620  
Owner Name: SHELL OIL COMPANY  
Owner Address: P.O. BOX 4848  
Owner City,St,Zip: ANAHEIM, CA 92803  
Total Tanks: 0004

Tank Num: 001  
Container Num: 1  
Year Installed: 1969  
Tank Capacity: 00000550  
Tank Used for: WASTE  
Type of Fuel: WASTE OIL  
Container Construction Thickness: 12  
Leak Detection: Stock Inventor, 10

Tank Num: 002  
Container Num: 2  
Year Installed: 1969

Map ID  
Direction  
Distance  
Elevation

MAP FINDINGS

Site

Database(s)

EDR ID Number  
EPA ID Number

**WEST PARK SHELL (Continued)**

**U001602980**

Tank Capacity: 00010000  
Tank Used for: PRODUCT  
Type of Fuel: UNLEADED  
Container Construction Thickness: 1/4  
Leak Detection: Stock Inventor, 10

Tank Num: 003  
Container Num: 3  
Year Installed: 1969  
Tank Capacity: 00008000  
Tank Used for: PRODUCT  
Type of Fuel: REGULAR  
Container Construction Thickness: 1/4  
Leak Detection: Stock Inventor, 10

Tank Num: 004  
Container Num: 4  
Year Installed: 1970  
Tank Capacity: 00008000  
Tank Used for: PRODUCT  
Type of Fuel: PREMIUM  
Container Construction Thickness: 1/4  
Leak Detection: Stock Inventor, 10

[Click here for Geo Tracker PDF:](#)

**K54**  
**South**  
**1/4-1/2**  
**0.424 mi.**  
**2239 ft.**

**SHELL**  
**1304 S WINCHESTER BLVD**  
**SAN JOSE, CA 95128**  
**Site 4 of 6 in cluster K**

**LUST 1000288562**  
**HIST LUST N/A**  
**Cortese**  
**CERS**

**Relative:**  
**Higher**  
**Actual:**  
**174 ft.**

LUST:  
Name: SHELL  
Address: 1304 S WINCHESTER BLVD  
City,State,Zip: SAN JOSE, CA 95128  
Lead Agency: SANTA CLARA COUNTY LOP  
Case Type: LUST Cleanup Site  
Geo Track: [http://geotracker.waterboards.ca.gov/profile\\_report.asp?global\\_id=T0608501253](http://geotracker.waterboards.ca.gov/profile_report.asp?global_id=T0608501253)  
Global Id: T0608501253  
Latitude: 37.298256  
Longitude: -121.9489  
Status: Completed - Case Closed  
Status Date: 10/13/1994  
Case Worker: UST  
RB Case Number: Not reported  
Local Agency: SANTA CLARA COUNTY LOP  
File Location: All Files are on GeoTracker or in the Local Agency Database  
Local Case Number: Not reported  
Potential Media Affect: Soil  
Potential Contaminants of Concern: Waste Oil / Motor / Hydraulic / Lubricating  
Site History: Not reported

LUST:  
Global Id: T0608501253  
Contact Type: Regional Board Caseworker  
Contact Name: Regional Water Board  
Organization Name: SAN FRANCISCO BAY RWQCB (REGION 2)

Map ID  
Direction  
Distance  
Elevation

MAP FINDINGS

Site

Database(s)

EDR ID Number  
EPA ID Number

**SHELL (Continued)**

**1000288562**

Address: 1515 CLAY ST SUITE 1400  
City: OAKLAND  
Email: Not reported  
Phone Number: Not reported

Global Id: T0608501253  
Contact Type: Local Agency Caseworker  
Contact Name: UST CASE WORKER  
Organization Name: SANTA CLARA COUNTY LOP  
Address: 1555 Berger Drive, Suite 300  
City: SAN JOSE  
Email: Not reported  
Phone Number: 4089183400

**LUST:**

Global Id: T0608501253  
Action Type: RESPONSE  
Date: 11/13/1991  
Action: Other Report / Document

Global Id: T0608501253  
Action Type: ENFORCEMENT  
Date: 01/29/1991  
Action: Notice of Responsibility - #39522

Global Id: T0608501253  
Action Type: ENFORCEMENT  
Date: 10/13/1994  
Action: Closure/No Further Action Letter

Global Id: T0608501253  
Action Type: Other  
Date: 04/22/1987  
Action: Leak Reported

Global Id: T0608501253  
Action Type: REMEDIATION  
Date: 03/27/1987  
Action: Excavation

**LUST:**

Global Id: T0608501253  
Status: Open - Case Begin Date  
Status Date: 03/27/1987

Global Id: T0608501253  
Status: Open - Site Assessment  
Status Date: 03/27/1987

Global Id: T0608501253  
Status: Open - Site Assessment  
Status Date: 09/12/1991

Global Id: T0608501253  
Status: Completed - Case Closed  
Status Date: 10/13/1994

Map ID  
Direction  
Distance  
Elevation

MAP FINDINGS

Site

Database(s)

EDR ID Number  
EPA ID Number

**SHELL (Continued)**

1000288562

LUST REG 2:

Region: 2  
Facility Id: Not reported  
Facility Status: Case Closed  
Case Number: 07S1W27A01f  
How Discovered: Not reported  
Leak Cause: Not reported  
Leak Source: Not reported  
Date Leak Confirmed: Not reported  
Oversight Program: LUST  
Prelim. Site Assessment Wokplan Submitted: Not reported  
Preliminary Site Assessment Began: 3/27/1987  
Pollution Characterization Began: 9/12/1991  
Pollution Remediation Plan Submitted: Not reported  
Date Remediation Action Underway: Not reported  
Date Post Remedial Action Monitoring Began: Not reported

HIST LUST SANTA CLARA:

Name: Shell  
Address: 1304 S Winchester Blvd  
City: San Jose  
Region: SANTA CLARA  
Region Code: 2  
SCVWD ID: 07S1W27A01  
Oversite Agency: SCVWD  
Date Listed: 1988-01-01 00:00:00  
Closed Date: 1994-10-13 00:00:00

CORTESE:

Name: SHELL  
Address: 1304 S WINCHESTER BLVD  
City,State,Zip: SAN JOSE, CA 95128  
Region: CORTESE  
Envirostor Id: Not reported  
Global ID: T0608501253  
Site/Facility Type: LUST CLEANUP SITE  
Cleanup Status: COMPLETED - CASE CLOSED  
Status Date: Not reported  
Site Code: Not reported  
Latitude: Not reported  
Longitude: Not reported  
Owner: Not reported  
Enf Type: Not reported  
Swat R: Not reported  
Flag: active  
Order No: Not reported  
Waste Discharge System No: Not reported  
Effective Date: Not reported  
Region 2: Not reported  
WID Id: Not reported  
Solid Waste Id No: Not reported  
Waste Management Uit Name: Not reported  
File Name: Active Open

CERS:

Map ID  
Direction  
Distance  
Elevation

MAP FINDINGS

Site

Database(s)

EDR ID Number  
EPA ID Number

**SHELL (Continued)**

**1000288562**

Name: SHELL  
Address: 1304 S WINCHESTER BLVD  
City,State,Zip: SAN JOSE, CA 95128  
Site ID: 205854  
CERS ID: T0608501253  
CERS Description: Leaking Underground Storage Tank Cleanup Site

Affiliation:

Affiliation Type Desc: Local Agency Caseworker  
Entity Name: UST CASE WORKER - SANTA CLARA COUNTY LOP  
Entity Title: Not reported  
Affiliation Address: 1555 Berger Drive, Suite 300  
Affiliation City: SAN JOSE  
Affiliation State: CA  
Affiliation Country: Not reported  
Affiliation Zip: Not reported  
Affiliation Phone: 4089183400

Affiliation Type Desc: Regional Board Caseworker  
Entity Name: Regional Water Board - SAN FRANCISCO BAY RWQCB (REGION 2)  
Entity Title: Not reported  
Affiliation Address: 1515 CLAY ST SUITE 1400  
Affiliation City: OAKLAND  
Affiliation State: CA  
Affiliation Country: Not reported  
Affiliation Zip: Not reported  
Affiliation Phone: Not reported

**K55**  
**South**  
**1/4-1/2**  
**0.425 mi.**  
**2244 ft.**

**WINCHESTER/PAYNE CHEVRON**  
**1301 S WINCHESTER BLVD**  
**SAN JOSE, CA 95128**  
**Site 5 of 6 in cluster K**

**LUST** **U001602949**  
**HIST LUST** **N/A**  
**SWEEPS UST**  
**HIST UST**

**Relative:**  
**Higher**  
**Actual:**  
**172 ft.**

LUST REG 2:  
Region: 2  
Facility Id: Not reported  
Facility Status: Case Closed  
Case Number: 07S1W27A05f  
How Discovered: Not reported  
Leak Cause: Not reported  
Leak Source: Not reported  
Date Leak Confirmed: Not reported  
Oversight Program: LUST  
Prelim. Site Assesment Wokplan Submitted: Not reported  
Preliminary Site Assesment Began: 7/26/1994  
Pollution Characterization Began: Not reported  
Pollution Remediation Plan Submitted: Not reported  
Date Remediation Action Underway: Not reported  
Date Post Remedial Action Monitoring Began: Not reported

Region: 2  
Facility Id: Not reported  
Facility Status: Case Closed  
Case Number: 07S1W27A06f  
How Discovered: Not reported  
Leak Cause: Not reported



Map ID  
Direction  
Distance  
Elevation

MAP FINDINGS

Site

Database(s)

EDR ID Number  
EPA ID Number

**WINCHESTER/PAYNE CHEVRON (Continued)**

**U001602949**

Leak Source: Not reported  
Date Leak Confirmed: Not reported  
Oversight Program: LUST  
Prelim. Site Assessment Workplan Submitted: Not reported  
Preliminary Site Assessment Began: Not reported  
Pollution Characterization Began: Not reported  
Pollution Remediation Plan Submitted: Not reported  
Date Remediation Action Underway: Not reported  
Date Post Remedial Action Monitoring Began: Not reported

**HIST LUST SANTA CLARA:**

Name: Chevron #9-6027  
Address: 1301 S Winchester Blvd  
City: San Jose  
Region: SANTA CLARA  
Region Code: 2  
SCVWD ID: 07S1W27A05  
Oversite Agency: SCVWD  
Date Listed: 1994-12-07 00:00:00  
Closed Date: 1998-12-22 00:00:00

Name: Chevron #9-6027  
Address: 1301 S Winchester Blvd  
City: San Jose  
Region: SANTA CLARA  
Region Code: 2  
SCVWD ID: 07S1W27A06  
Oversite Agency: SCVWD  
Date Listed: 2001-10-16 00:00:00  
Closed Date: 2001-11-07 00:00:00

**SWEEPS UST:**

Name: WINCHESTER/PAYNE CHEVRON  
Address: 1301 S WINCHESTER BLVD  
City: SAN JOSE  
Status: Active  
Comp Number: 401649  
Number: 9  
Board Of Equalization: Not reported  
Referral Date: 09-30-92  
Action Date: 09-08-92  
Created Date: 02-29-88  
Owner Tank Id: Not reported  
SWRCB Tank Id: 43-060-401649-000001  
Tank Status: A  
Capacity: 10000  
Active Date: Not reported  
Tank Use: M.V. FUEL  
STG: P  
Content: LEADED  
Number Of Tanks: 4

Name: WINCHESTER/PAYNE CHEVRON  
Address: 1301 S WINCHESTER BLVD  
City: SAN JOSE  
Status: Active

Map ID  
Direction  
Distance  
Elevation

MAP FINDINGS

Site

Database(s)

EDR ID Number  
EPA ID Number

**WINCHESTER/PAYNE CHEVRON (Continued)**

**U001602949**

Comp Number: 401649  
Number: 9  
Board Of Equalization: Not reported  
Referral Date: 09-30-92  
Action Date: 09-08-92  
Created Date: 02-29-88  
Owner Tank Id: Not reported  
SWRCB Tank Id: 43-060-401649-000002  
Tank Status: A  
Capacity: 10000  
Active Date: Not reported  
Tank Use: M.V. FUEL  
STG: P  
Content: REG UNLEADED  
Number Of Tanks: Not reported

Name: WINCHESTER/PAYNE CHEVRON  
Address: 1301 S WINCHESTER BLVD  
City: SAN JOSE  
Status: Active  
Comp Number: 401649  
Number: 9  
Board Of Equalization: Not reported  
Referral Date: 09-30-92  
Action Date: 09-08-92  
Created Date: 02-29-88  
Owner Tank Id: Not reported  
SWRCB Tank Id: 43-060-401649-000003  
Tank Status: A  
Capacity: 10000  
Active Date: Not reported  
Tank Use: M.V. FUEL  
STG: P  
Content: REG UNLEADED  
Number Of Tanks: Not reported

Name: WINCHESTER/PAYNE CHEVRON  
Address: 1301 S WINCHESTER BLVD  
City: SAN JOSE  
Status: Active  
Comp Number: 401649  
Number: 9  
Board Of Equalization: Not reported  
Referral Date: 09-30-92  
Action Date: 09-08-92  
Created Date: 02-29-88  
Owner Tank Id: Not reported  
SWRCB Tank Id: 43-060-401649-000004  
Tank Status: A  
Capacity: 1000  
Active Date: Not reported  
Tank Use: OIL  
STG: W  
Content: Not reported  
Number Of Tanks: Not reported

Map ID  
Direction  
Distance  
Elevation

MAP FINDINGS

Site

Database(s)

EDR ID Number  
EPA ID Number

**WINCHESTER/PAYNE CHEVRON (Continued)**

**U001602949**

HIST UST:

Name: 96027  
Address: 1301 S WINCHESTER  
City,State,Zip: SAN JOSE, CA 95128  
File Number: 0002D069  
URL: <http://geotracker.waterboards.ca.gov/ustpdfs/pdf/0002D069.pdf>  
Region: STATE  
Facility ID: 00000062841  
Facility Type: Gas Station  
Other Type: Not reported  
Contact Name: GREINER, GREGORY P  
Telephone: 4083742132  
Owner Name: CHEVRON U.S.A. INC.  
Owner Address: 575 MARKET  
Owner City,St,Zip: SAN FRANCISCO, CA 94105  
Total Tanks: 0004

Tank Num: 001  
Container Num: 1  
Year Installed: Not reported  
Tank Capacity: 00010000  
Tank Used for: PRODUCT  
Type of Fuel: Not reported  
Container Construction Thickness: 0000370  
Leak Detection: Stock Inventor

Tank Num: 002  
Container Num: 2  
Year Installed: Not reported  
Tank Capacity: 00010000  
Tank Used for: PRODUCT  
Type of Fuel: Not reported  
Container Construction Thickness: 0000370  
Leak Detection: Stock Inventor

Tank Num: 003  
Container Num: 3  
Year Installed: Not reported  
Tank Capacity: 00010000  
Tank Used for: PRODUCT  
Type of Fuel: Not reported  
Container Construction Thickness: 0000370  
Leak Detection: Stock Inventor

Tank Num: 004  
Container Num: 4  
Year Installed: Not reported  
Tank Capacity: 00001000  
Tank Used for: WASTE  
Type of Fuel: Not reported  
Container Construction Thickness: 0000370  
Leak Detection: Stock Inventor

[Click here for Geo Tracker PDF:](#)

Map ID  
Direction  
Distance  
Elevation

MAP FINDINGS

Site

Database(s)

EDR ID Number  
EPA ID Number

**K56**  
**South**  
**1/4-1/2**  
**0.425 mi.**  
**2244 ft.**  
**CHEVRON #9-6027**  
**1301 S WINCHESTER BLVD**  
**SAN JOSE, CA 95101**  
**Site 6 of 6 in cluster K**

**Relative:**  
**Higher**

**Actual:**  
**172 ft.**

**LUST** **S103627801**  
**CERS HAZ WASTE** **N/A**  
**CERS TANKS**  
**Cortese**  
**CUPA Listings**  
**HAZMAT**  
**CERS**

**LUST:**  
Name: CHEVRON #9-6027  
Address: 1301 S WINCHESTER BLVD  
City,State,Zip: SAN JOSE, CA 95128  
Lead Agency: SANTA CLARA COUNTY LOP  
Case Type: LUST Cleanup Site  
Geo Track: [http://geotracker.waterboards.ca.gov/profile\\_report.asp?global\\_id=T0608501844](http://geotracker.waterboards.ca.gov/profile_report.asp?global_id=T0608501844)  
Global Id: T0608501844  
Latitude: 37.3011989392259  
Longitude: -121.950484019852  
Status: Completed - Case Closed  
Status Date: 12/22/1998  
Case Worker: UST  
RB Case Number: Not reported  
Local Agency: SANTA CLARA COUNTY LOP  
File Location: All Files are on GeoTracker or in the Local Agency Database  
Local Case Number: Not reported  
Potential Media Affect: Aquifer used for drinking water supply  
Potential Contaminants of Concern: Gasoline  
Site History: Not reported

**LUST:**  
Global Id: T0608501844  
Contact Type: Regional Board Caseworker  
Contact Name: Regional Water Board  
Organization Name: SAN FRANCISCO BAY RWQCB (REGION 2)  
Address: 1515 CLAY ST SUITE 1400  
City: OAKLAND  
Email: Not reported  
Phone Number: Not reported

Global Id: T0608501844  
Contact Type: Local Agency Caseworker  
Contact Name: UST CASE WORKER  
Organization Name: SANTA CLARA COUNTY LOP  
Address: 1555 Berger Drive, Suite 300  
City: SAN JOSE  
Email: Not reported  
Phone Number: 4089183400

**LUST:**  
Global Id: T0608501844  
Action Type: ENFORCEMENT  
Date: 12/22/1998  
Action: Closure/No Further Action Letter

Global Id: T0608501844  
Action Type: RESPONSE  
Date: 09/30/1998  
Action: Soil and Water Investigation Report

Map ID  
Direction  
Distance  
Elevation

MAP FINDINGS

Site

Database(s)

EDR ID Number  
EPA ID Number

**CHEVRON #9-6027 (Continued)**

**S103627801**

Global Id: T0608501844  
Action Type: ENFORCEMENT  
Date: 01/16/1996  
Action: Notice of Responsibility - #39524

Global Id: T0608501844  
Action Type: ENFORCEMENT  
Date: 09/29/1998  
Action: Staff Letter - #21697

Global Id: T0608501844  
Action Type: RESPONSE  
Date: 08/10/1994  
Action: Other Report / Document

Global Id: T0608501844  
Action Type: Other  
Date: 09/02/1994  
Action: Leak Reported

Global Id: T0608501844  
Action Type: RESPONSE  
Date: 01/01/1991  
Action: Other Report / Document

Global Id: T0608501844  
Action Type: RESPONSE  
Date: 04/15/1992  
Action: Other Report / Document

Global Id: T0608501844  
Action Type: RESPONSE  
Date: 03/28/1995  
Action: Other Report / Document

Global Id: T0608501844  
Action Type: RESPONSE  
Date: 01/01/1990  
Action: Other Report / Document

Global Id: T0608501844  
Action Type: RESPONSE  
Date: 09/03/1998  
Action: Other Report / Document

Global Id: T0608501844  
Action Type: RESPONSE  
Date: 07/27/1994  
Action: Other Report / Document

Global Id: T0608501844  
Action Type: RESPONSE  
Date: 02/17/2000  
Action: Other Report / Document

Global Id: T0608501844  
Action Type: RESPONSE

Map ID  
Direction  
Distance  
Elevation

MAP FINDINGS

Site

Database(s)

EDR ID Number  
EPA ID Number

**CHEVRON #9-6027 (Continued)**

**S103627801**

Date: 01/17/1996  
Action: Other Report / Document

Global Id: T0608501844  
Action Type: RESPONSE  
Date: 01/01/1994  
Action: Other Report / Document

Global Id: T0608501844  
Action Type: RESPONSE  
Date: 08/25/1999  
Action: Other Report / Document

Global Id: T0608501844  
Action Type: RESPONSE  
Date: 12/22/1998  
Action: Other Report / Document

Global Id: T0608501844  
Action Type: REMEDIATION  
Date: 09/02/1994  
Action: Excavation

**LUST:**

Global Id: T0608501844  
Status: Open - Case Begin Date  
Status Date: 07/26/1994

Global Id: T0608501844  
Status: Open - Site Assessment  
Status Date: 07/26/1994

Global Id: T0608501844  
Status: Completed - Case Closed  
Status Date: 12/22/1998

Name: CHEVRON #9-6027  
Address: 1301 S WINCHESTER BLVD  
City,State,Zip: SAN JOSE, CA 95128  
Lead Agency: SANTA CLARA COUNTY LOP  
Case Type: LUST Cleanup Site  
Geo Track: [http://geotracker.waterboards.ca.gov/profile\\_report.asp?global\\_id=T10000009376](http://geotracker.waterboards.ca.gov/profile_report.asp?global_id=T10000009376)  
Global Id: T10000009376  
Latitude: 37.30127  
Longitude: -121.95036  
Status: Completed - Case Closed  
Status Date: 11/18/2020  
Case Worker: UST  
RB Case Number: Not reported  
Local Agency: SANTA CLARA COUNTY LOP  
File Location: All Files are on GeoTracker or in the Local Agency Database  
Local Case Number: 2016-03f  
Potential Media Affect: Other Groundwater (uses other than drinking water), Soil, Under Investigation  
Potential Contaminants of Concern: Alcohols, Benzene, Ethylbenzene, Gasoline, MTBE / TBA / Other Fuel Oxygenates, Toluene, Xylene

Map ID  
Direction  
Distance  
Elevation

MAP FINDINGS

Site

Database(s)

EDR ID Number  
EPA ID Number

**CHEVRON #9-6027 (Continued)**

**S103627801**

Site History:

Site History: Two previously closed fuel leak cases are associated with this site (GIDs T0608511611 and T0608501844). The site is currently an active fueling facility. A new leak was discovered during a UST system test in 2016, so the former USTs and dispensers and piping were removed/replaced in May 2016, and approximately 20 cubic yards of soil was over-excavated and disposed. Site assessment was conducted to evaluate current site conditions, which were determined to satisfy all low-threat case closure criteria. Site Management Requirements: Residual contamination remains at the site that could pose an unacceptable risk under certain site development activities such as, but not limited to, site grading, excavation, or the installation of water wells. Therefore, the impact of the disturbance of any residual contamination or the installation of water well(s) in the vicinity of the residual contamination shall be assessed and appropriate action taken so that there is no significant impact to human health, safety, or the environment. This could necessitate additional sampling, health risk assessment, and mitigation measures. DEH and the appropriate planning and building department shall be notified prior to any changes in land use, grading activities, excavation, and installation of water wells. This notification shall include a statement that residual contamination exists on the property and list all mitigation actions, if any, necessary to ensure compliance with this site management requirement. The levels of residual contamination and any associated site risk are expected to reduce with time.

LUST:

Global Id:	T10000009376
Action Type:	RESPONSE
Date:	12/21/2016
Action:	Correspondence
Global Id:	T10000009376
Action Type:	RESPONSE
Date:	05/19/2016
Action:	Email Correspondence
Global Id:	T10000009376
Action Type:	RESPONSE
Date:	06/14/2019
Action:	Request for Closure - Regulator Responded
Global Id:	T10000009376
Action Type:	ENFORCEMENT
Date:	09/15/2016
Action:	Notice of Responsibility
Global Id:	T10000009376
Action Type:	ENFORCEMENT
Date:	02/16/2017
Action:	Staff Letter
Global Id:	T10000009376
Action Type:	RESPONSE
Date:	05/19/2016
Action:	Email Correspondence
Global Id:	T10000009376

Map ID  
Direction  
Distance  
Elevation

MAP FINDINGS

Site

Database(s)

EDR ID Number  
EPA ID Number

**CHEVRON #9-6027 (Continued)**

**S103627801**

Action Type:	RESPONSE
Date:	07/13/2018
Action:	Site Assessment Report
Global Id:	T10000009376
Action Type:	ENFORCEMENT
Date:	11/15/2016
Action:	Staff Letter
Global Id:	T10000009376
Action Type:	ENFORCEMENT
Date:	12/21/2016
Action:	Letter - Notice
Global Id:	T10000009376
Action Type:	ENFORCEMENT
Date:	05/16/2016
Action:	Unauthorized Release Form
Global Id:	T10000009376
Action Type:	ENFORCEMENT
Date:	06/23/2017
Action:	Staff Letter
Global Id:	T10000009376
Action Type:	ENFORCEMENT
Date:	03/16/2018
Action:	Email Correspondence
Global Id:	T10000009376
Action Type:	ENFORCEMENT
Date:	01/09/2018
Action:	Email Correspondence
Global Id:	T10000009376
Action Type:	ENFORCEMENT
Date:	07/08/2019
Action:	Staff Letter
Global Id:	T10000009376
Action Type:	ENFORCEMENT
Date:	07/29/2020
Action:	Notification - Public Notice of Case Closure
Global Id:	T10000009376
Action Type:	RESPONSE
Date:	02/24/2020
Action:	Correspondence
Global Id:	T10000009376
Action Type:	RESPONSE
Date:	01/31/2017
Action:	Preliminary Site Assessment Workplan - Regulator Responded
Global Id:	T10000009376
Action Type:	ENFORCEMENT
Date:	11/18/2020



Map ID  
Direction  
Distance  
Elevation

MAP FINDINGS

Site

Database(s)

EDR ID Number  
EPA ID Number

**CHEVRON #9-6027 (Continued)**

**S103627801**

Action: Closure/No Further Action Letter

Global Id: T10000009376  
Action Type: Other  
Date: 05/02/2016  
Action: Leak Began

Global Id: T10000009376  
Action Type: Other  
Date: 05/02/2016  
Action: Leak Discovery

Global Id: T10000009376  
Action Type: Other  
Date: 05/05/2016  
Action: Leak Stopped

Global Id: T10000009376  
Action Type: RESPONSE  
Date: 09/23/2017  
Action: Soil and Water Investigation Workplan - Regulator Responded

Global Id: T10000009376  
Action Type: Other  
Date: 05/16/2016  
Action: Leak Reported

Global Id: T10000009376  
Action Type: RESPONSE  
Date: 05/31/2017  
Action: Soil and Water Investigation Report

Global Id: T10000009376  
Action Type: ENFORCEMENT  
Date: 10/13/2017  
Action: Staff Letter

**LUST:**

Global Id: T10000009376  
Status: Open - Case Begin Date  
Status Date: 05/02/2016

Global Id: T10000009376  
Status: Open - Active  
Status Date: 09/14/2016

Global Id: T10000009376  
Status: Open - Site Assessment  
Status Date: 10/11/2017

Global Id: T10000009376  
Status: Open - Verification Monitoring  
Status Date: 06/17/2019

Global Id: T10000009376  
Status: Open - Eligible for Closure  
Status Date: 07/29/2020

Map ID  
Direction  
Distance  
Elevation

MAP FINDINGS

Site

Database(s)

EDR ID Number  
EPA ID Number

**CHEVRON #9-6027 (Continued)**

**S103627801**

Global Id: T10000009376  
Status: Completed - Case Closed  
Status Date: 11/18/2020

Name: CHEVRON #9-6027  
Address: 1301 S WINCHESTER BLVD  
City,State,Zip: SAN JOSE, CA 95101  
Lead Agency: SANTA CLARA COUNTY LOP  
Case Type: LUST Cleanup Site  
Geo Track: [http://geotracker.waterboards.ca.gov/profile\\_report.asp?global\\_id=T0608511611](http://geotracker.waterboards.ca.gov/profile_report.asp?global_id=T0608511611)  
Global Id: T0608511611  
Latitude: 37.3011173852151  
Longitude: -121.950481101852  
Status: Completed - Case Closed  
Status Date: 11/07/2001  
Case Worker: UST  
RB Case Number: Not reported  
Local Agency: SANTA CLARA COUNTY LOP  
File Location: All Files are on GeoTracker or in the Local Agency Database  
Local Case Number: Not reported  
Potential Media Affect: Soil  
Potential Contaminants of Concern: Gasoline  
Site History: Not reported

**LUST:**

Global Id: T0608511611  
Contact Type: Regional Board Caseworker  
Contact Name: Regional Water Board  
Organization Name: SAN FRANCISCO BAY RWQCB (REGION 2)  
Address: 1515 CLAY ST SUITE 1400  
City: OAKLAND  
Email: Not reported  
Phone Number: Not reported

Global Id: T0608511611  
Contact Type: Local Agency Caseworker  
Contact Name: UST CASE WORKER  
Organization Name: SANTA CLARA COUNTY LOP  
Address: 1555 Berger Drive, Suite 300  
City: SAN JOSE  
Email: Not reported  
Phone Number: 4089183400

**LUST:**

Global Id: T0608511611  
Action Type: RESPONSE  
Date: 02/17/2000  
Action: Tank Removal Report / UST Sampling Report

Global Id: T0608511611  
Action Type: RESPONSE  
Date: 08/10/2001  
Action: Unauthorized Release Form

Global Id: T0608511611  
Action Type: ENFORCEMENT

Map ID  
Direction  
Distance  
Elevation

MAP FINDINGS

Site

Database(s)

EDR ID Number  
EPA ID Number

**CHEVRON #9-6027 (Continued)**

**S103627801**

Date: 11/07/2001  
Action: Closure/No Further Action Letter

Global Id: T0608511611  
Action Type: Other  
Date: 10/07/2001  
Action: Leak Reported

Global Id: T0608511611  
Action Type: RESPONSE  
Date: 02/01/2000  
Action: Other Report / Document

**LUST:**

Global Id: T0608511611  
Status: Open - Case Begin Date  
Status Date: 10/07/2001

Global Id: T0608511611  
Status: Completed - Case Closed  
Status Date: 11/07/2001

**LUST SANTA CLARA:**

Name: CHEVRON #9-6027  
Address: 1301 SOUTH WINCHESTER BLVD  
City,State,Zip: SAN JOSE, CA  
Region: SANTA CLARA  
SCVWD ID: 07S1W27A06F  
Date Closed: 11/07/2001  
EDR Link ID: 07S1W27A06F

Name: CHEVRON #9-6027  
Address: 1301 S WINCHESTER BLVD  
City,State,Zip: SAN JOSE, CA  
Region: SANTA CLARA  
SCVWD ID: 07S1W27A05F  
Date Closed: 12/22/1998  
EDR Link ID: 07S1W27A05F

**CERS HAZ WASTE:**

Name: CHEVRON STATION #96027  
Address: 1301 S WINCHESTER BL  
City,State,Zip: SAN JOSE, CA 95128  
Site ID: 18425  
CERS ID: 10345261  
CERS Description: Hazardous Waste Generator

**CERS TANKS:**

Name: CHEVRON STATION #96027  
Address: 1301 S WINCHESTER BL  
City,State,Zip: SAN JOSE, CA 95128  
Site ID: 18425  
CERS ID: 10345261  
CERS Description: Underground Storage Tank

Map ID  
Direction  
Distance  
Elevation

MAP FINDINGS

Site

Database(s)

EDR ID Number  
EPA ID Number

**CHEVRON #9-6027 (Continued)**

**S103627801**

**CORTESE:**

Name: CHEVRON #9-6027  
Address: 1301 S WINCHESTER BLVD  
City,State,Zip: SAN JOSE, CA 95128  
Region: CORTESE  
Envirostor Id: Not reported  
Global ID: T0608501844  
Site/Facility Type: LUST CLEANUP SITE  
Cleanup Status: COMPLETED - CASE CLOSED  
Status Date: Not reported  
Site Code: Not reported  
Latitude: Not reported  
Longitude: Not reported  
Owner: Not reported  
Enf Type: Not reported  
Swat R: Not reported  
Flag: active  
Order No: Not reported  
Waste Discharge System No: Not reported  
Effective Date: Not reported  
Region 2: Not reported  
WID Id: Not reported  
Solid Waste Id No: Not reported  
Waste Management Uit Name: Not reported  
File Name: Active Open

Name: CHEVRON #9-6027  
Address: 1301 S WINCHESTER BLVD  
City,State,Zip: SAN JOSE, CA 95128  
Region: CORTESE  
Envirostor Id: Not reported  
Global ID: T1000009376  
Site/Facility Type: LUST CLEANUP SITE  
Cleanup Status: COMPLETED - CASE CLOSED  
Status Date: Not reported  
Site Code: Not reported  
Latitude: Not reported  
Longitude: Not reported  
Owner: Not reported  
Enf Type: Not reported  
Swat R: Not reported  
Flag: active  
Order No: Not reported  
Waste Discharge System No: Not reported  
Effective Date: Not reported  
Region 2: Not reported  
WID Id: Not reported  
Solid Waste Id No: Not reported  
Waste Management Uit Name: Not reported  
File Name: Active Open

Name: CHEVRON #9-6027  
Address: 1301 S WINCHESTER BLVD  
City,State,Zip: SAN JOSE, CA 95101  
Region: CORTESE  
Envirostor Id: Not reported  
Global ID: T0608511611

Map ID  
Direction  
Distance  
Elevation

MAP FINDINGS

Site

Database(s)

EDR ID Number  
EPA ID Number

**CHEVRON #9-6027 (Continued)**

**S103627801**

Site/Facility Type: LUST CLEANUP SITE  
Cleanup Status: COMPLETED - CASE CLOSED  
Status Date: Not reported  
Site Code: Not reported  
Latitude: Not reported  
Longitude: Not reported  
Owner: Not reported  
Enf Type: Not reported  
Swat R: Not reported  
Flag: active  
Order No: Not reported  
Waste Discharge System No: Not reported  
Effective Date: Not reported  
Region 2: Not reported  
WID Id: Not reported  
Solid Waste Id No: Not reported  
Waste Management Uit Name: Not reported  
File Name: Active Open

**CUPA SANTA CLARA:**

Name: CHEVRON STATION #96027  
Address: 1301 S WINCHESTER BL  
City,State,Zip: SAN JOSE, CA 95128  
Region: SANTA CLARA  
PE#: 2399  
Program Description: UNDERGROUND STORAGE TANK PROGRAM RECORD  
Latitude: 37.301255  
Longitude: -121.950105  
Record ID: PR0396237  
Facility ID: FA0253171

Name: CHEVRON STATION #96027  
Address: 1301 S WINCHESTER BL  
City,State,Zip: SAN JOSE, CA 95128  
Region: SANTA CLARA  
PE#: Not reported  
Program Description: HMBP FACILITY, 4-6 CHEMICALS  
Latitude: 37.301255  
Longitude: -121.950105  
Record ID: PR0396238  
Facility ID: FA0253171

Name: CHEVRON STATION #96027  
Address: 1301 S WINCHESTER BL  
City,State,Zip: SAN JOSE, CA 95128  
Region: SANTA CLARA  
PE#: 2205  
Program Description: GENERATES 100 KG YR TO <5 TONS/YR  
Latitude: 37.301255  
Longitude: -121.950105  
Record ID: PR0375302  
Facility ID: FA0253171

**SAN JOSE HAZMAT:**

Name: CHEVRON STATION # 96027  
Address: 1301 S WINCHESTER BL

Map ID  
Direction  
Distance  
Elevation

MAP FINDINGS

Site

Database(s)

EDR ID Number  
EPA ID Number

**CHEVRON #9-6027 (Continued)**

**S103627801**

City,State,Zip: SAN JOSE, CA 95128  
Region: SAN JOSE  
File Num: 401649  
Class: Gasoline Station

**CERS:**

Name: CHEVRON #9-6027  
Address: 1301 S WINCHESTER BLVD  
City,State,Zip: SAN JOSE, CA 95128  
Site ID: 188248  
CERS ID: T0608511611  
CERS Description: Leaking Underground Storage Tank Cleanup Site

**Coordinates:**

Site ID: 188248  
Facility Name: Chevron #9-6027  
Env Int Type Code: LUSTCS  
Program ID: T0608501844  
Coord Name: Not reported  
Ref Point Type Desc: Unknown  
Latitude: 37.301199  
Longitude: -121.950484

**Affiliation:**

Affiliation Type Desc: Local Agency Caseworker  
Entity Name: UST CASE WORKER - SANTA CLARA COUNTY LOP  
Entity Title: Not reported  
Affiliation Address: 1555 Berger Drive, Suite 300  
Affiliation City: SAN JOSE  
Affiliation State: CA  
Affiliation Country: Not reported  
Affiliation Zip: Not reported  
Affiliation Phone: 4089183400

Affiliation Type Desc: Regional Board Caseworker  
Entity Name: Regional Water Board - SAN FRANCISCO BAY RWQCB (REGION 2)  
Entity Title: Not reported  
Affiliation Address: 1515 CLAY ST SUITE 1400  
Affiliation City: OAKLAND  
Affiliation State: CA  
Affiliation Country: Not reported  
Affiliation Zip: Not reported  
Affiliation Phone: Not reported

Affiliation Type Desc: Local Agency Caseworker  
Entity Name: AARON COSTA - SANTA CLARA COUNTY LOP  
Entity Title: Not reported  
Affiliation Address: 1555 Berger Drive, Suite 300  
Affiliation City: SAN JOSE  
Affiliation State: CA  
Affiliation Country: Not reported  
Affiliation Zip: Not reported  
Affiliation Phone: 4089181954

Name: CHEVRON STATION #96027  
Address: 1301 S WINCHESTER BL

Map ID  
Direction  
Distance  
Elevation

MAP FINDINGS

Site

Database(s)

EDR ID Number  
EPA ID Number

**CHEVRON #9-6027 (Continued)**

**S103627801**

City,State,Zip: SAN JOSE, CA 95128  
Site ID: 18425  
CERS ID: 10345261  
CERS Description: Chemical Storage Facilities

Violations:

Site ID: 18425  
Site Name: CHEVRON STATION #96027  
Violation Date: 11-15-2013  
Citation: 23 CCR 16 2636(f)(2) - California Code of Regulations, Title 23, Chapter 16, Section(s) 2636(f)(2)

Violation Description: Failure of the pressurized piping to meet one or more of the following requirements: monitored at least hourly with the capability of detecting a release of 3.0 gallons per hour, and will restrict the flow of product through the piping or trigger an alarm when a release occurs.

Violation Notes: Returned to compliance on 11/15/2013. THE 91 PLLD FAILED THE FUNCTIONAL TEST. THE UST SERVICE TECHNICIAN PERFORMED MINOR REPAIRS AND RETESTED BUT WAS NOT ABLE TO GET THE PLLD TO PASS THE TEST.

Violation Division: Santa Clara County Environmental Health  
Violation Program: UST  
Violation Source: CERS

Site ID: 18425  
Site Name: CHEVRON STATION #96027  
Violation Date: 11-02-2017  
Citation: HSC 6.7 25290.1(c)(3),25290.2(c)(3) - California Health and Safety Code, Chapter 6.7, Section(s) 25290.1(c)(3),25290.2(c)(3)

Violation Description: Failure to keep water out of the secondary containment of UST systems installed on or after July 1, 2003.

Violation Notes: Returned to compliance on 12/06/2017. Observed approximately 200 milliliters of water in 87 STP sump.

Violation Division: Santa Clara County Environmental Health  
Violation Program: UST  
Violation Source: CERS

Site ID: 18425  
Site Name: CHEVRON STATION #96027  
Violation Date: 10-25-2019  
Citation: HSC 6.7 25290.1(e) - California Health and Safety Code, Chapter 6.7, Section(s) 25290.1(e)

Violation Description: Failure to maintain the interstitial space such that a breach in the primary or secondary containment is detected before the liquid or vapor phase of the hazardous substance stored in the UST tank is released into the environment, i.e., vapor, pressure, hydrostatic (VPH) monitoring.

Violation Notes: The S13 (diesel fill/stp/sump) vacuum sensor did not go into "no vacuum" or "high liquid" alarms The service technician replaced this sensor like for like and retested. This sensor provided "no vacuum" and "high liquid" alarms and functioned as required. No further action is needed.

Violation Division: Santa Clara County Environmental Health  
Violation Program: UST  
Violation Source: CERS

Site ID: 18425  
Site Name: CHEVRON STATION #96027  
Violation Date: 10-25-2019

Map ID  
Direction  
Distance  
Elevation

MAP FINDINGS

Site

Database(s)

EDR ID Number  
EPA ID Number

**CHEVRON #9-6027 (Continued)**

**S103627801**

Citation: 23 CCR 16 2665(b) - California Code of Regulations, Title 23, Chapter 16, Section(s) 2665(b)

Violation Description: "Failure to submit a copy of the overfill prevention equipment inspection results on the G Overfill Prevention Equipment Inspection Report FormG to the UPA within 30 days after the inspection. "

Violation Notes: This station's mechanical overfill prevention valves were inspected by Tanknology on 10/4/2018. The inspection report was submitted within 30 days of the inspection date, but the UST Service Technician did not use the State-required Overfill Prevention Equipment Inspection Report Form to document the inspection. Have your contractor properly complete the required form and submit it and the required attachments within 30 days. This is a repeat violation from the NOI dated 11/8/2018.

Violation Division: Santa Clara County Environmental Health  
Violation Program: UST  
Violation Source: CERS

Site ID: 18425  
Site Name: CHEVRON STATION #96027  
Violation Date: 11-08-2018  
Citation: HSC 6.7 25290.1(e) - California Health and Safety Code, Chapter 6.7, Section(s) 25290.1(e)

Violation Description: Failure to maintain the interstitial space such that a breach in the primary or secondary containment is detected before the liquid or vapor phase of the hazardous substance stored in the UST tank is released into the environment, i.e., vapor, pressure, hydrostatic (VPH) monitoring.

Violation Notes: Returned to compliance on 12/08/2018. Vacuum sensor S12, which monitors the Diesel secondary Product and Vent piping, failed testing today. The sensor was replaced like-for-like during this inspection. The new sensor was tested and functioned properly. No further corrective action is required.

Violation Division: Santa Clara County Environmental Health  
Violation Program: UST  
Violation Source: CERS

Site ID: 18425  
Site Name: CHEVRON STATION #96027  
Violation Date: 10-22-2015  
Citation: 23 CCR 16 2715 - California Code of Regulations, Title 23, Chapter 16, Section(s) 2715

Violation Description: Failure to comply with one or more of the designated operator monthly inspection requirements: failed to inspect the monthly alarm history report; attach a copy of the alarm history; failed to inspect for the presence of liquid or debris in the spill container/spill bucket and under dispenser containment; failed to inspect the under dispenser containment to ensure that monitoring equipment is placed in the proper position; failure to inspect for liquid or debris in the containment sump where an alarm occurred or for which there is no record of a service visit; or failure to check that all testing and maintenance has been completed and documented.

Violation Notes: Returned to compliance on 11/04/2016. DUSTO monthly inspection conducted on 10/20/15 noted last SB 989 secondary containment testing as having been conducted in 2012, even though testing occurred 9/9/15 and report of findings of testing was available in the compliance binder.

Violation Division: Santa Clara County Environmental Health



Map ID  
Direction  
Distance  
Elevation

MAP FINDINGS

Site

Database(s)

EDR ID Number  
EPA ID Number

**CHEVRON #9-6027 (Continued)**

**S103627801**

Violation Program: UST  
Violation Source: CERS

Site ID: 18425  
Site Name: CHEVRON STATION #96027  
Violation Date: 11-08-2018  
Citation: 23 CCR 16 2665(b) - California Code of Regulations, Title 23, Chapter 16, Section(s) 2665(b)

Violation Description: "Failure to submit a copy of the overfill prevention equipment inspection results on the G Overfill Prevention Equipment Inspection Report FormG to the UPA within 30 days after the inspection. "  
Violation Notes: This station's mechanical overfill prevention valves were inspected by Tanknology on 10/4/2018. The inspection report was submitted within 30 days of the inspection date, but the UST Service Technician did not use the State-required Overfill Prevention Equipment Inspection Report Form to document the inspection. Have your contractor properly complete the required form and submit it and the required attachments within 30 days.

Violation Division: Santa Clara County Environmental Health  
Violation Program: UST  
Violation Source: CERS

Evaluation:  
Eval General Type: Compliance Evaluation Inspection  
Eval Date: 10-22-2015  
Violations Found: Yes  
Eval Type: Routine done by local agency  
Eval Notes: Onsite to witness annual UST monitoring system certification testing conducted by Tanknology. Technician Gilbert Garcia held valid ICC, Veeder Root, LDT-5000 certifications on the date of the inspection. 91 and 87 tank annular sensors provided audible and visual alarms at monitoring panel. 91 and 87 piping sump liquid sensors provided audible and visual alarms at monitoring panel and shutdown of turbines. Sensors located in each UDC provided audible and visual alarms at monitoring panel and shutdown of turbines. Overfill prevention provided by mechanical flapper valves in drop tubes. Visually confirmed installation. PLLDs tested at dispenser 7/8. Provided audible and visual alarms at monitoring panel and shutdown of turbines with simulated 3gph, 10 psi leak. Spill buckets vacuum tested with no loss. Reviewed submittals dated 9/18/15 on CERS (ID 10345261) Reviewed DUSTO monthly inspection logs, maintenance records, system set up and alarm history (printed [Truncated])  
Eval Division: Santa Clara County Environmental Health  
Eval Program: UST  
Eval Source: CERS

Eval General Type: Compliance Evaluation Inspection  
Eval Date: 10-25-2019  
Violations Found: Yes  
Eval Type: Routine done by local agency  
Eval Notes: On site to witness annual monitoring certification testing with Stephen Willems of Tanknology, Inc. Mr. Willems's certifications were verified and current. This inspection began on 10/24/19 and concluded today with delivery of this report. 3 tanks: 87, 91 and Diesel (91 and diesel are compartmentalized ). This system is monitored hydrostatically (tank annular space) and by vacuum (product lines, vent lines, vapor return lines, sumps, UDCs, vent box). The following

Map ID  
Direction  
Distance  
Elevation

MAP FINDINGS

Site

Database(s)

EDR ID Number  
EPA ID Number

**CHEVRON #9-6027 (Continued)**

**S103627801**

components were tested and functioned as required: -2 annular space sensors; high and low liquid alarms for each -3 STP sump liquid sensors; positive shutdown was observed -3 fill sump liquid sensors -1 vent sump liquid sensor -8 Vacuum sensors with corresponding liquid sensors; Vacuum monitoring of tanks/piping giving "No Vacuum" & "High Liquid" alarms for each; except as noted above. -6 under dispenser containment pan liquid sensors; positive shutdown was observed -3 electronic line leak detectors; [Truncated]

Eval Division: Santa Clara County Environmental Health  
Eval Program: UST  
Eval Source: CERS

Eval General Type: Other/Unknown  
Eval Date: 10-31-2016  
Violations Found: No  
Eval Type: Other, not routine, done by local agency  
Eval Notes: On-site to observe pressure testing of primary product piping (Regular Unleaded, Premium Unleaded and Diesel), primary vent piping, primary vapor return piping and vacuum testing of 4-UDCs and 1-Vent box. Tim Dahl, Chevron Project manager was present during the piping inspection. Installation and testing is being overseen by Fidel Santos from Wayne Perry, Inc. Mr. Santos holds the following certifications: ICC UST Installation/Retrofitting exp: 12/06/2016, ICC UST Service Technician exp: 10/22/2018; NOV Fiberglass systems exp: 2/25/2017 and Franklin Fueling Flex-ing Connector exp: 9/30/2017. Piping observed today matches the approved plans: NOV Fiberglass Systems Red Thread IIA Piping: 2G -Primary & Vent, 2G & 3G - Primary Vapor Return; Flex-ing: Fireflex EZ Fit piping connectors in the STP sumps and UDCs. Observed a copy of the approved plans on-site. There has not been any deviation of the approved plans regarding the piping. All piping and UDCs were already [Truncated]

Eval Division: Santa Clara County Environmental Health  
Eval Program: UST  
Eval Source: CERS

Eval General Type: Other/Unknown  
Eval Date: 11-02-2016  
Violations Found: No  
Eval Type: Other, not routine, done by local agency  
Eval Notes: Continuation of installation of underground storage tank (UST) systems. On this date, I observed pressure testing of secondary product, vapor recovery, and vent piping, and the primary vacuum chase conduits; and vacuum testing of the secondary vacuum chase conduits and interstitial spaces for all double-wall tank top sumps and the Dispenser 1/2 (Northeast dispenser) under dispenser containment (UDC) sump. Secondary piping test pressures were as follows: - 87 product lines tested @ 6.0 p.s.i.g. - 91 product lines tested @ 6.2 p.s.i.g. - Diesel product lines tested @ 9.0 p.s.i.g. - Vapor Recovery lines tested @ 10.5 p.s.i.g. - 87 Vent line tested @ 6.6 p.s.i.g. - 91 Vent line tested @ 6.4 p.s.i.g. - Diesel Vent line tested @ 6.6 p.s.i.g. Test pressures for primary piping for vacuum chase conduits between the STP sumps and fill sumps were as follows: - 87 tank chase tested @ 14.3 p.s.i.g. - 91 tank chase tested @ 14.2 p.s.i.g. - Diesel tank [Truncated]

Eval Division: Santa Clara County Environmental Health  
Eval Program: UST  
Eval Source: CERS

Map ID  
Direction  
Distance  
Elevation

MAP FINDINGS

Site

Database(s)

EDR ID Number  
EPA ID Number

**CHEVRON #9-6027 (Continued)**

**S103627801**

Eval General Type: Compliance Evaluation Inspection  
Eval Date: 11-02-2017  
Violations Found: No  
Eval Type: Routine done by local agency  
Eval Notes: On-site to conduct a hazardous materials business plan (HMBP) inspection. Observed the following hazardous materials at HMBP-reporting thresholds: -Gasoline -Diesel -Blue Coral Low pH carwash -Armor All Low pH conditioner NOTES: -A HMBP was submitted to CERS on 2/21/17 and was reviewed -HMBP training logs were reviewed -The facility's HMBP permit will be changed from a BP03 (7-9 reportable chemicals) to a BP02 (4-6 reportable chemicals)  
Eval Division: Santa Clara County Environmental Health  
Eval Program: HMRRP  
Eval Source: CERS

Eval General Type: Compliance Evaluation Inspection  
Eval Date: 11-02-2017  
Violations Found: No  
Eval Type: Routine done by local agency  
Eval Notes: On-site to conduct a hazardous waste inspection. The following hazardous waste is generated on-site: -Waste spill pads -Fuel-contaminated debris -Fuel-contaminated sump water NOTES: -CAR0001182116 is active -Fire extinguishers were observed as maintained -Spill control was available -Emergency posting was present in office -Weekly inspections are being conducted -Hazardous waste manifests were reviewed  
Eval Division: Santa Clara County Environmental Health  
Eval Program: HW  
Eval Source: CERS

Eval General Type: Compliance Evaluation Inspection  
Eval Date: 11-02-2017  
Violations Found: Yes  
Eval Type: Routine done by local agency  
Eval Notes: On-site to conduct a UST compliance inspection with Greg Breshears of Santa Clara County HMCD. Annual monitoring system testing was performed by UST service technician Darren Sciume from Tanknology. Mr. Sciume had the following certifications: -CA UST Service Technician, exp. 6/9/18 -Veeder Root Level 4 Technician, exp. 4/25/19 -Tanknology LDT-5000, exp. 2/13/19 During testing of monitoring equipment the following was observed: -Secondary containment test boots were observed as pulled-back prior to testing. -Mechanical overfill devices (flapper valves) were verified on all tanks. -Fail-safe and sensor out was demonstrated on all tanks. -The 87, 91, and Diesel spill buckets were hydrostatically tested with 5 gallons of water for 60 minutes and passed. -The 87, 91, and Diesel STP sump sensors (Veeder Root 794380-209) were tested in water and produced an audible and visual alarm at the monitoring panel as well as positive shutdown of the turbines. -The 87, 91, and [Truncated]  
Eval Division: Santa Clara County Environmental Health  
Eval Program: UST  
Eval Source: CERS

Eval General Type: Compliance Evaluation Inspection  
Eval Date: 11-05-2014  
Violations Found: No  
Eval Type: Routine done by local agency

Map ID  
Direction  
Distance  
Elevation

MAP FINDINGS

Site

Database(s)

EDR ID Number  
EPA ID Number

**CHEVRON #9-6027 (Continued)**

**S103627801**

Eval Notes: ON SITE FOR 2014 UST MONITORING SYSTEM CERTIFICATION TESTING AND PERMIT INSPECTION ANGELA THOMAS, CSI DESIGNATED OPERATOR, CHEVRON CORP. ON SITE TO PROVIDE SITE ACCESS AND RECORDS REVIEW. BRENT BOWEN, UST SERVICE TECH, TANKNOLOGY ON SITE TO CONDUCT MONITORING SYSTEM CERTIFICATION ICC 8211862 EXP. 7/3/2015 VEEDER-ROOT B42815 EXP. 3/12/2015 VAPORLESS MI. 3331 EXP. 3/25/2015 SYSTEM SET-UP AND ALARM HISTORY PROVIDED. DUSTO REPORTS REVIEWED, ALARMS CONFIRMED, OK SPILL BUCKET TESTING, 1 MINUTE VACUUM TEST, 2 SPILL BUCKETS, OK CERS REVIEW, ALL ELEMENTS OF THE UST SUBMITTAL ARE OK, APPROVED WHILE ON SITE. OK ELLD, TESTED AT DISPENSER 7/8, 87 AND 91 FUELS, CALIBRATED, SHUT, RETURNED TO NORMAL OK 2 - UST ANNULAR SPACE, OK 4 - DISPENSER UDC, (208'S), OK 2 - STP SUMPS, OK POWER OUT SENSOR OUT. OK NOTE: UST MONITORING SYSTEM CERTIFICATION REPORT IS DUE TO THIS OFFICE, C/O ANDREW DYER, WITHIN 30 DAYS.

Eval Division: Santa Clara County Environmental Health  
Eval Program: UST  
Eval Source: CERS

Eval General Type: Compliance Evaluation Inspection  
Eval Date: 11-05-2014  
Violations Found: No  
Eval Type: Routine done by local agency  
Eval Notes: ON SITE FOR INVENTORY REVIEW AND PERMIT INSPECTION. INVENTORY ON SITE, OK CERS INVENTORY, OK.

Eval Division: Santa Clara County Environmental Health  
Eval Program: HMRRP  
Eval Source: CERS

Eval General Type: Compliance Evaluation Inspection  
Eval Date: 11-08-2018  
Violations Found: Yes  
Eval Type: Routine done by local agency  
Eval Notes: All underground storage tank (UST) system leak detection equipment was tested today by UST Service Technician Jarrod Cooke of Tanknology and functioned properly except as noted above. Mr. Cooke has current ICC California UST Service Technician certification (exp. 4/6/2019), Veeder-Root certification (exp. 4/17/2020), and Vaporless Manufacturing (VMI) TLDT-5000 line leak detector tester certification (exp. 2/23/2019). UST systems are equipped with vacuum/pressure/hydrostatic (VPH) monitoring. The 2 Veeder-Root model 794380-303 hydrostatic tank annular sensors were tested by raising them out of the tank interstitial fluid, then inverting them to obtain both Low Liquid and High Liquid audible and visual alarms on the Veeder-Root TLS-350 console. Model 794380-209 liquid sensors in the bottoms of 3 submersible turbine pump (STP) sumps, 3 fill sumps, and 1 vent line transition sump, and model 794380-208 liquid sensors in the bottoms of 4 under dispenser containment (UDC) were [Truncated]

Eval Division: Santa Clara County Environmental Health  
Eval Program: UST  
Eval Source: CERS

Eval General Type: Compliance Evaluation Inspection  
Eval Date: 11-15-2013  
Violations Found: Yes  
Eval Type: Routine done by local agency  
Eval Notes: ONSITE TO WITNESS UST MONITORING EQUIPMENT TESTING PERFORMED BY UST SERVICE TECHNICIAN GILBERT GARCIA OF TANKNOLOGY INC. MR. GARCIA HAS

Map ID  
Direction  
Distance  
Elevation

MAP FINDINGS

Site

Database(s)

EDR ID Number  
EPA ID Number

**CHEVRON #9-6027 (Continued)**

**S103627801**

CURRENT ICC UST SERVICE TECHNICIAN CERTIFICATION (EXP. 07/11/2015), VEEDER-ROOT LEVEL 2/3 CERTIFICATION (EXP. 03/13/2015) AND VMI TLDT-5000 TESTER (EXP. 03/25/2015). SITE HAS TWO UNDERGROUND STORAGE TANKS (ONE FOR 87 GRADE FUEL AND ONE FOR 91 GRADE FUEL). THE FOLLOWING UST MONITORING EQUIPMENT WAS TESTED AND FUNCTIONED PROPERLY: TWO TANK ANNULAR SPACE SENSORS, TWO STP SUMP SENSORS AND FOUR UDC SENSORS. THE TWO SPILL BUCKETS WERE PRESSURE TESTED AND PASSED. SENSOR OUT AND POWER OUT PROVIDED POSITIVE TURBINE SHUTDOWN. THE TWO PRESSURIZED LINE LEAK DETECTORS (PLLDG S) WERE TESTED WITH A SIMULATED 3.0 G.P.H. LEAK. THE PLLD FOR THE 87 FUEL LINE PASSED. SEE COMMENTS ABOVE FOR THE PLLD FOR THE 91 PRODUCT FUEL LINE. OBSERVED FLAPPER VALVES IN BOTH DROP TUBES. SUBMIT A COPY OF THE COMPLETED MONITORING SYSTEM CERTIFICATION FORM AND SPILL [Truncated]

Eval Division: Santa Clara County Environmental Health  
Eval Program: UST  
Eval Source: CERS

Eval General Type: Other/Unknown  
Eval Date: 11-21-2016  
Violations Found: No  
Eval Type: Other, not routine, done by local agency  
Eval Notes: Continuation of installation of underground storage tank (UST)

systems. Today was supposed to be the final inspection, but equipment does not meet all conditions for approval (see below). Next inspection (final) is scheduled for 10:00 a.m. on 11/23/2016. UST system leak detection equipment was tested today by UST Service Technician Jesse Rodriguez of Service Station Systems, Inc. Mr. Rodriguez has current ICC California UST Service Technician certification (#8024942, exp. 10/23/2017), Veeder-Root certification (exp. 1/13/2017), and Vaporless Manufacturing (VMI) LDT-890 line leak detector tester certification (exp. 4/3/2018). UST systems are equipped with vacuum/pressure/hydrostatic (VPH) monitoring. System startup Monitoring System Certification cannot be completed today because vacuum zone interstitial communication cannot be confirmed for the following reasons: 1. In the 4 UDC sumps, no vacuum release valves or gauges are connected to secondary piping to [Truncated]

Eval Division: Santa Clara County Environmental Health  
Eval Program: UST  
Eval Source: CERS

Eval General Type: Other/Unknown  
Eval Date: 11-23-2016  
Violations Found: No  
Eval Type: Other, not routine, done by local agency  
Eval Notes: Final inspection of installation of underground storage tank (UST)

systems. System startup Monitoring System Certification was completed today by UST Service Technician Marcos Mercado of Service Station Systems, Inc., who verified interstitial communication. Mr. Mercado assisted Jesse Rodriguez with the functional testing of the monitoring equipment on 11/21/2016. He has current ICC California UST Service Technician certification (#8049069, exp. 11/4/2017) and Veeder-Root certification (exp. 5/11/2017). Interstitial communication was verified today for all vacuum zones. Vacuum Zones were confirmed as follows: - S6 monitors 91 Product Line secondary - S7 monitors 91 STP Sump annular, 91 Chase Pipe secondary, and 91 Fill Sump annular - S8 monitors 91 Vent Line secondary and Vent Transition Sump annular - S9 monitors 87 Product Line secondary - S10 monitors 87 STP Sump Annular,

Map ID  
Direction  
Distance  
Elevation

MAP FINDINGS

Site

Database(s)

EDR ID Number  
EPA ID Number

**CHEVRON #9-6027 (Continued)**

**S103627801**

87 Chase Pipe secondary, 87 Fill Sump annular, and the 87 Vent Line - S11 [Truncated]

Eval Division: Santa Clara County Environmental Health  
Eval Program: UST  
Eval Source: CERS

Eval General Type: Other/Unknown  
Eval Date: 09-09-2015  
Violations Found: No  
Eval Type: Other, not routine, done by local agency  
Eval Notes: Inspection to witness triennial testing of underground storage tank (UST) system secondary containment components UST Service Technician Nicholas Harvey of Wayne Perry, Inc. Mr. Harvey has current ICC UST Service Technician certification (exp. 2/26/2017) and Enhanced Leak Detection Systems, Inc. ELDS Secondary Containment Leak Measurement Method certification (exp. 5/8/2016). Premium Unleaded Gasoline tank annular space was vacuum tested @ 10" Hg for 1 hour and passed. Regular Unleaded annular space did not hold vacuum and trouble shooting was still underway at the end of today's inspection. Contractor plans to move testing plug below connection point in annular riser located several inches lower and try to establish vacuum. Tanks are manufactured by Xerxes. Regular and Premium Unleaded Gasoline Red Thread fiberglass reinforced plastic (FRP) secondary piping was pressure tested using nitrogen at 5.0 p.s.i.g. for 1 hour. Both lines passed. Gauges returned to zero when [Truncated]

Eval Division: Santa Clara County Environmental Health  
Eval Program: UST  
Eval Source: CERS

Eval General Type: Other/Unknown  
Eval Date: 09-19-2016  
Violations Found: No  
Eval Type: Other, not routine, done by local agency  
Eval Notes: On-site at 9:00am to observe closure activities for two, underground storage tank (UST) systems. The two tanks are identified as follows: 1) 96027-1: 91- Grade Gasoline and 2) 96027-2: 87-Grade Gasoline. Both tanks are Xerxes, standalone, double-walled fiberglass tank with double-walled, fiberglass, pressurized piping. The 91-Grade tank is 15,000 gallons in capacity. The 87-Grade tank is 20,000 gallons in capacity. Both tanks have a reported installation date of 1/11/2000. Closure activities are being overseen by Wayne Perry Inc. In accordance with the UST Tank System Closure Permit Application, Adams Services Inc. has been contracted by Wayne Perry Inc. to conduct the on-site tank cleaning and to transport the tanks to an appropriate disposal facility (Vasco Road Landfill). Adams Services Inc. subcontracted Jeffrey Hanson, West Coast Marine Chemists Inc, to certify the tanks are non-hazardous during today's closure activities. Prior to initiating closure activities, [Truncated]

Eval Division: Santa Clara County Environmental Health  
Eval Program: UST  
Eval Source: CERS

Eval General Type: Other/Unknown  
Eval Date: 10-04-2016  
Violations Found: No  
Eval Type: Other, not routine, done by local agency  
Eval Notes: On-site at 8:30am to observe the continuation of tank closure

Map ID  
Direction  
Distance  
Elevation

MAP FINDINGS

Site

Database(s)

EDR ID Number  
EPA ID Number

CHEVRON #9-6027 (Continued)

S103627801

activities associated with two, underground storage tank (UST) systems. The two tanks are identified as follows: 1) 96027-1: 91-Grade Gasoline and 2) 96027-2: 87-Grade Gasoline. 96027-2: 87-Grade Gasoline Tank: As noted in the previous closure activities report, the tank was unable to be rendered non-hazardous pursuant to Title 22, Chapter 32, G Management of TanksG standards on 9/19/2016, due to hazardous internal atmospheric readings and suspected gasoline accumulation within the interstitial space. Prior to my arrival, a hole approximately one inch in diameter was drilled into each rib of the UST. Mr. Brian Barrows, of the San Jose Fire Department (SJFD), was on-site and oversaw all tank cutting activities. Approximately 10 gallons of gasoline was stated to have been drained from the interstitial space. Project Manager, Mr. Brandon Smith, of Wayne Perry, Inc. then scrubbed the inside of each rib [Truncated]

Eval Division: Santa Clara County Environmental Health  
Eval Program: UST  
Eval Source: CERS

Eval General Type: Other/Unknown

Eval Date: 10-10-2016

Violations Found: No

Eval Type: Other, not routine, done by local agency

Eval Notes: On-site at 8:59am to observe soil sampling activities associated with the removal of the 91-grade underground store tank (UST) and additional soil sampling beneath the previously removed 87-grade UST. The 91-grade UST was removed on 10/4/2016 (see previous closure activities report). A bulldozer and an excavator were removing pea gravel from the excavation pit upon my arrival today. Immediately upon arriving on-site, a strong fuel odor was noted in the area surrounding the tank closure site. The fuel odor was noted to be strongest at the southern end of the excavation pit (downwind of removal activities). Soil sampling activities began at 9:10am and were conducted by Project Manager, Kiersten Hoey, of GHD Services Inc. The collection of five soil samples was observed. For safety reasons, samples were collected from the backhoe bucket. The slough at the surface of the soil was be removed and relatively undisturbed soil was collected for sampling. A stainless steel [Truncated]

Eval Division: Santa Clara County Environmental Health  
Eval Program: UST  
Eval Source: CERS

Eval General Type: Other/Unknown

Eval Date: 10-18-2016

Violations Found: No

Eval Type: Other, not routine, done by local agency

Eval Notes: Installation of underground storage tank (UST) systems. On this date, I observed the unloading and placement in the excavation by crane of the following tanks: - 20,000 gallon double-wall fiberglass Xerxes tank with UL # S-993472 intended for storage of Regular Unleaded Gasoline. - Twin-compartment (12,000/8,000 gallon) double-wall fiberglass Xerxes tank with UL # S-993483 intended for storage of Premium Unleaded Gasoline/Diesel. The tank exteriors were visually inspected for damage while the tanks were above grade and no damage was observed. The tanks were then set in the shored tank excavation, which was already lined at the bottom with 12" of pea gravel backfill prior to delivery of the tanks. The tanks were verified as being level, then covered with pea gravel backfill to their sump collars

Map ID  
Direction  
Distance  
Elevation

MAP FINDINGS

Site

Database(s)

EDR ID Number  
EPA ID Number

**CHEVRON #9-6027 (Continued)**

**S103627801**

after which deflection measurements were taken. The backfilled tanks were then pressure tested for 1 hour @ 4.8 p.s.i.g. (87) and 4.4 p.s.i.g. (91 and Diesel tanks, [Truncated]  
Santa Clara County Environmental Health

Eval Division: Santa Clara County Environmental Health  
Eval Program: UST  
Eval Source: CERS

Eval General Type: Other/Unknown  
Eval Date: 10-20-2016  
Violations Found: No  
Eval Type: Other, not routine, done by local agency  
Eval Notes: On-site at 1:58pm to oversee piping closure and sampling activities. Prior to my arrival, the pea gravel above and surrounding the piping system and under dispenser containment (UDC) pans had been excavated, but the piping system and UDC pans remained in-situ. Project Manager, Brandon Smith, stated that Chevron intends to conduct on-site tank system cleaning to render the piping systems non-hazardous at a later date, but at the time of today's closure activities, no scope of work plan outlining how the tank system cleaning and closure activities would be conducted had been submitted to HMCD. In the interim, HMCD had instructed Mr. Smith to collect and properly manage the contaminated piping as hazardous waste until Chevron determines whether the piping will be disposed of as hazardous waste or cleaned on-site in accordance with Chapter 32, Title 22 hazardous waste regulation. Piping Removal and Observations: Upon arrival, it was confirmed that the container [Truncated]

Eval Division: Santa Clara County Environmental Health  
Eval Program: UST  
Eval Source: CERS

Enforcement Action:  
Site ID: 18425  
Site Name: CHEVRON STATION #96027  
Site Address: 1301 S WINCHESTER BL  
Site City: SAN JOSE  
Site Zip: 95128  
Enf Action Date: 11-15-2013  
Enf Action Type: Notice of Violation (Unified Program)  
Enf Action Description: Notice of Violation Issued by the Inspector at the Time of Inspection  
Enf Action Notes: Not reported  
Enf Action Division: Santa Clara County Environmental Health  
Enf Action Program: UST  
Enf Action Source: CERS

Affiliation:  
Affiliation Type Desc: CUPA District  
Entity Name: Santa Clara County Environmental Health  
Entity Title: Not reported  
Affiliation Address: 1555 Berger Drive, Suite 300  
Affiliation City: San Jose  
Affiliation State: CA  
Affiliation Country: Not reported  
Affiliation Zip: 95112-2716  
Affiliation Phone: (408) 918-3400

Affiliation Type Desc: Document Preparer



Map ID  
Direction  
Distance  
Elevation

MAP FINDINGS

Site

Database(s)

EDR ID Number  
EPA ID Number

**CHEVRON #9-6027 (Continued)**

**S103627801**

Entity Name: TED LAMPH  
Entity Title: Not reported  
Affiliation Address: Not reported  
Affiliation City: Not reported  
Affiliation State: Not reported  
Affiliation Country: Not reported  
Affiliation Zip: Not reported  
Affiliation Phone: Not reported

Affiliation Type Desc: Facility Mailing Address  
Entity Name: Mailing Address  
Entity Title: Not reported  
Affiliation Address: P.O. BOX 6004, ATTN: PERMIT DESK  
Affiliation City: SAN RAMON  
Affiliation State: CA  
Affiliation Country: Not reported  
Affiliation Zip: 94583  
Affiliation Phone: Not reported

Affiliation Type Desc: Operator  
Entity Name: CHEVRON PRODUCTS COMPANY (A DIVISION OF CHEVRON U.S.A. INC.)  
Entity Title: Not reported  
Affiliation Address: Not reported  
Affiliation City: Not reported  
Affiliation State: Not reported  
Affiliation Country: Not reported  
Affiliation Zip: Not reported  
Affiliation Phone: (408) 376-0516

Affiliation Type Desc: UST Tank Owner  
Entity Name: CHEVRON PRODUCTS COMPANY (A DIVISION OF CHEVRON U.S.A. INC.)  
Entity Title: Not reported  
Affiliation Address: P.O. BOX 6004, ATTN: PERMIT DESK  
Affiliation City: SAN RAMON  
Affiliation State: CA  
Affiliation Country: United States  
Affiliation Zip: 94583  
Affiliation Phone: (925) 842-9002

Affiliation Type Desc: Legal Owner  
Entity Name: CHEVRON PRODUCTS COMPANY (A DIVISION OF CHEVRON U.S.A INC.)  
Entity Title: Not reported  
Affiliation Address: P.O. BOX 6004, ATTN: PERMIT DESK  
Affiliation City: SAN RAMON  
Affiliation State: CA  
Affiliation Country: United States  
Affiliation Zip: 94583  
Affiliation Phone: (925) 842-9002

Affiliation Type Desc: Environmental Contact  
Entity Name: CHEVRON PRODUCTS COMPANY (A DIVISION OF CHEVRON U.S.A INC.)  
Entity Title: Not reported  
Affiliation Address: P.O. BOX 6004, ATTN: PERMIT DESK  
Affiliation City: SAN RAMON  
Affiliation State: CA  
Affiliation Country: Not reported  
Affiliation Zip: 94583

Map ID  
Direction  
Distance  
Elevation

MAP FINDINGS

Site

Database(s)

EDR ID Number  
EPA ID Number

**CHEVRON #9-6027 (Continued)**

**S103627801**

Affiliation Phone:	Not reported
Affiliation Type Desc:	Identification Signer
Entity Name:	Ted Lamph
Entity Title:	Retail OE/HES Specialist
Affiliation Address:	Not reported
Affiliation City:	Not reported
Affiliation State:	Not reported
Affiliation Country:	Not reported
Affiliation Zip:	Not reported
Affiliation Phone:	Not reported
Affiliation Type Desc:	Parent Corporation
Entity Name:	CHEVRON PRODUCTS COMPANY (A DIVISION OF CHEVRON U.S.A. INC.)
Entity Title:	Not reported
Affiliation Address:	Not reported
Affiliation City:	Not reported
Affiliation State:	Not reported
Affiliation Country:	Not reported
Affiliation Zip:	Not reported
Affiliation Phone:	Not reported
Affiliation Type Desc:	Property Owner
Entity Name:	CHEVRON PRODUCTS COMPANY (A DIVISION OF CHEVRON U.S.A INC.)
Entity Title:	Not reported
Affiliation Address:	P.O. BOX 6004, ATTN: PERMIT DESK
Affiliation City:	SAN RAMON
Affiliation State:	CA
Affiliation Country:	United States
Affiliation Zip:	94583
Affiliation Phone:	(925) 842-9002
Affiliation Type Desc:	UST Property Owner Name
Entity Name:	CHEVRON PRODUCTS COMPANY (A DIVISION OF CHEVRON U.S.A. INC.)
Entity Title:	Not reported
Affiliation Address:	P.O. BOX 6004, ATTN: PERMIT DESK
Affiliation City:	SAN RAMON
Affiliation State:	CA
Affiliation Country:	United States
Affiliation Zip:	94583
Affiliation Phone:	(925) 842-9002
Affiliation Type Desc:	UST Permit Applicant
Entity Name:	CHARLES BITTLE - 11/22/2016
Entity Title:	RETAIL HES
Affiliation Address:	Not reported
Affiliation City:	Not reported
Affiliation State:	Not reported
Affiliation Country:	Not reported
Affiliation Zip:	Not reported
Affiliation Phone:	(925) 842-9002
Affiliation Type Desc:	UST Tank Operator
Entity Name:	CHEVRON PRODUCTS COMPANY (A DIVISION OF CHEVRON U.S.A. INC.)
Entity Title:	Not reported
Affiliation Address:	P.O. BOX 6004, ATTN: PERMIT DESK
Affiliation City:	SAN RAMON

Map ID  
Direction  
Distance  
Elevation

MAP FINDINGS

Site

Database(s)

EDR ID Number  
EPA ID Number

**CHEVRON #9-6027 (Continued)**

**S103627801**

Affiliation State: CA  
Affiliation Country: United States  
Affiliation Zip: 94583  
Affiliation Phone: (925) 842-9002

Name: CHEVRON #9-6027  
Address: 1301 S WINCHESTER BLVD  
City, State, Zip: SAN JOSE, CA 95128  
Site ID: 188248  
CERS ID: T0608501844  
CERS Description: Leaking Underground Storage Tank Cleanup Site

Coordinates:  
Site ID: 188248  
Facility Name: Chevron #9-6027  
Env Int Type Code: LUSTCS  
Program ID: T0608501844  
Coord Name: Not reported  
Ref Point Type Desc: Unknown  
Latitude: 37.301199  
Longitude: -121.950484

Affiliation:  
Affiliation Type Desc: Local Agency Caseworker  
Entity Name: UST CASE WORKER - SANTA CLARA COUNTY LOP  
Entity Title: Not reported  
Affiliation Address: 1555 Berger Drive, Suite 300  
Affiliation City: SAN JOSE  
Affiliation State: CA  
Affiliation Country: Not reported  
Affiliation Zip: Not reported  
Affiliation Phone: 4089183400

Affiliation Type Desc: Regional Board Caseworker  
Entity Name: Regional Water Board - SAN FRANCISCO BAY RWQCB (REGION 2)  
Entity Title: Not reported  
Affiliation Address: 1515 CLAY ST SUITE 1400  
Affiliation City: OAKLAND  
Affiliation State: CA  
Affiliation Country: Not reported  
Affiliation Zip: Not reported  
Affiliation Phone: Not reported

Affiliation Type Desc: Local Agency Caseworker  
Entity Name: AARON COSTA - SANTA CLARA COUNTY LOP  
Entity Title: Not reported  
Affiliation Address: 1555 Berger Drive, Suite 300  
Affiliation City: SAN JOSE  
Affiliation State: CA  
Affiliation Country: Not reported  
Affiliation Zip: Not reported  
Affiliation Phone: 4089181954

Name: CHEVRON #9-6027  
Address: 1301 S WINCHESTER BLVD

Map ID  
Direction  
Distance  
Elevation

MAP FINDINGS

Site

Database(s)

EDR ID Number  
EPA ID Number

**CHEVRON #9-6027 (Continued)**

**S103627801**

City,State,Zip: SAN JOSE, CA 95128  
Site ID: 188248  
CERS ID: T1000009376  
CERS Description: Leaking Underground Storage Tank Cleanup Site

Coordinates:  
Site ID: 188248  
Facility Name: Chevron #9-6027  
Env Int Type Code: LUSTCS  
Program ID: T0608501844  
Coord Name: Not reported  
Ref Point Type Desc: Unknown  
Latitude: 37.301199  
Longitude: -121.950484

Affiliation:  
Affiliation Type Desc: Local Agency Caseworker  
Entity Name: UST CASE WORKER - SANTA CLARA COUNTY LOP  
Entity Title: Not reported  
Affiliation Address: 1555 Berger Drive, Suite 300  
Affiliation City: SAN JOSE  
Affiliation State: CA  
Affiliation Country: Not reported  
Affiliation Zip: Not reported  
Affiliation Phone: 4089183400  
  
Affiliation Type Desc: Regional Board Caseworker  
Entity Name: Regional Water Board - SAN FRANCISCO BAY RWQCB (REGION 2)  
Entity Title: Not reported  
Affiliation Address: 1515 CLAY ST SUITE 1400  
Affiliation City: OAKLAND  
Affiliation State: CA  
Affiliation Country: Not reported  
Affiliation Zip: Not reported  
Affiliation Phone: Not reported  
  
Affiliation Type Desc: Local Agency Caseworker  
Entity Name: AARON COSTA - SANTA CLARA COUNTY LOP  
Entity Title: Not reported  
Affiliation Address: 1555 Berger Drive, Suite 300  
Affiliation City: SAN JOSE  
Affiliation State: CA  
Affiliation Country: Not reported  
Affiliation Zip: Not reported  
Affiliation Phone: 4089181954

57  
NNE  
1/2-1  
0.601 mi.  
3174 ft.

**INDIAN HEALTH CTR OF SANTA CLARA VALLEY**  
**3003 MOORPARK AVENUE**  
**SAN JOSE, CA 95128**

**ENVIROSTOR S118756960**  
**N/A**

**Relative:**  
**Lower**  
**Actual:**  
**147 ft.**

ENVIROSTOR:  
Name: INDIAN HEALTH CTR OF SANTA CLARA VALLEY  
Address: 3003 MOORPARK AVENUE  
City,State,Zip: SAN JOSE, CA 95128  
Facility ID: 43800005

Map ID  
Direction  
Distance  
Elevation

MAP FINDINGS

Site

Database(s)

EDR ID Number  
EPA ID Number

**INDIAN HEALTH CTR OF SANTA CLARA VALLEY (Continued)**

**S118756960**

Status: No Action Required  
Status Date: 11/26/1996  
Site Code: 200837  
Site Type: Calmortgage  
Site Type Detailed: Calmortgage  
Acres: 0  
NPL: NO  
Regulatory Agencies: SMBRP  
Lead Agency: SMBRP  
Program Manager: Not reported  
Supervisor: William Beckman  
Division Branch: Cleanup Sacramento  
Assembly: 28  
Senate: 15  
Special Program: Not reported  
Restricted Use: NO  
Site Mgmt Req: NONE SPECIFIED  
Funding: CalMortgage  
Latitude: 37.31631  
Longitude: -121.9475  
APN: NONE SPECIFIED  
Past Use: NONE  
Potential COC: NONE SPECIFIED No Contaminants found  
Confirmed COC: No Contaminants found  
Potential Description: NMA  
Alias Name: 200837  
Alias Type: Project Code (Site Code)  
Alias Name: 43800005  
Alias Type: Envirostor ID Number

**Completed Info:**

Completed Area Name: PROJECT WIDE  
Completed Sub Area Name: Not reported  
Completed Document Type: Phase 1  
Completed Date: 11/26/1996  
Comments: Pursuant to the MOU, DTSC has prepared a Phase I Environmental Assessment for the Indian Health Center of Santa Clara Valley (IHSCSV). The property, currently a multi-story office building, is proposed for remodeling for use as administrative offices to be owned and operated by IHSCSV. At a later date, IHSCSV plans to add educational and community health facilities as well as some medical offices. A Phase I Report was prepared by DTSC and concluded that no action was needed for this property; there is no contamination on the property.

Future Area Name: Not reported  
Future Sub Area Name: Not reported  
Future Document Type: Not reported  
Future Due Date: Not reported  
Schedule Area Name: Not reported  
Schedule Sub Area Name: Not reported  
Schedule Document Type: Not reported  
Schedule Due Date: Not reported  
Schedule Revised Date: Not reported

MAP FINDINGS

Map ID  
 Direction  
 Distance  
 Elevation

Site

Database(s)

EDR ID Number  
 EPA ID Number

**58**  
**North**  
**1/2-1**  
**0.834 mi.**  
**4401 ft.**

**TOWN & COUNTRY VILLAGE SHOPPING CENTER**  
**2980 & 3030 STEVENS CREEK BOULEVARD**  
**SAN JOSE, CA 95113**

**RESPONSE**  
**ENVIROSTOR**  
**HIST Cal-Sites**  
**DEED**  
**Cortese**

**S102564483**  
**N/A**

**Relative:**  
**Lower**  
**Actual:**  
**139 ft.**

**RESPONSE:**

Name: TOWN & COUNTRY VILLAGE SHOPPING CENTER  
 Address: 2980 & 3030 STEVENS CREEK BOULEVARD  
 City,State,Zip: SAN JOSE, CA 95113  
 Facility ID: 43590001  
 Site Type: State Response  
 Site Type Detail: State Response or NPL  
 Acres: 40  
 National Priorities List: NO  
 Cleanup Oversight Agencies: SMBRP  
 Lead Agency Description: DTSC - Site Cleanup Program  
 Project Manager: Claude Jemison  
 Supervisor: Cheryl Prowell  
 Division Branch: Cleanup Berkeley  
 Site Code: 200916  
 Site Mgmt. Req.: REM, ASP, FOUN, DAY, HOS, LUC, EX, NOWN, NUSE, NSUB, HS, SCH, COV  
 Assembly: 28  
 Senate: 15  
 Special Program Status: Prospective Purchaser Program  
 Status: Certified / Operation & Maintenance  
 Status Date: 03/23/2005  
 Restricted Use: YES  
 Funding: Responsible Party  
 Latitude: 37.31985  
 Longitude: -121.9489  
 APN: 277-33-008, 277-33-016, 277-40-004, 277-40-005, 277-40-011, 277-40-012, 277-40-014, 277-40-015, 277-40-016, 277-40-020, 277-40-022, 277-44-001, 277-45-001, 277-45-002, 277-46-001  
 Past Use: AGRICULTURAL - ORCHARD, RETAIL - VEHICLES  
 Potential COC : Arsenic DDD DDE DDT Lead  
 Confirmed COC: Arsenic DDD DDE DDT Lead  
 Potential Description: SOIL  
 Alias Name: SANTANA ROAD  
 Alias Type: Alternate Name  
 Alias Name: Santana Row  
 Alias Type: Alternate Name  
 Alias Name: TOWN AND COUNTRY VILLAGE SHOPPING CENTER  
 Alias Type: Alternate Name  
 Alias Name: 277-33-008  
 Alias Type: APN  
 Alias Name: 277-33-016  
 Alias Type: APN  
 Alias Name: 277-40-004  
 Alias Type: APN  
 Alias Name: 277-40-005  
 Alias Type: APN  
 Alias Name: 277-40-011  
 Alias Type: APN  
 Alias Name: 277-40-012  
 Alias Type: APN  
 Alias Name: 277-40-014  
 Alias Type: APN  
 Alias Name: 277-40-015

Map ID  
Direction  
Distance  
Elevation

MAP FINDINGS

Site

Database(s)

EDR ID Number  
EPA ID Number

**TOWN & COUNTRY VILLAGE SHOPPING CENTER (Continued)**

**S102564483**

Alias Type: APN  
Alias Name: 277-40-016  
Alias Type: APN  
Alias Name: 277-40-020  
Alias Type: APN  
Alias Name: 277-40-022  
Alias Type: APN  
Alias Name: 277-44-001  
Alias Type: APN  
Alias Name: 277-45-001  
Alias Type: APN  
Alias Name: 277-45-002  
Alias Type: APN  
Alias Name: 277-46-001  
Alias Type: APN  
Alias Name: 110033609575  
Alias Type: EPA (FRS #)  
Alias Name: 200916  
Alias Type: Project Code (Site Code)  
Alias Name: 43590001  
Alias Type: Envirostor ID Number

Completed Info:

Completed Area Name: PROJECT WIDE  
Completed Sub Area Name: Not reported  
Completed Document Type: Public Notice  
Completed Date: 12/12/2016  
Comments: Not reported

Completed Area Name: PROJECT WIDE  
Completed Sub Area Name: Not reported  
Completed Document Type: Technical Report  
Completed Date: 05/30/2018  
Comments: Not reported

Completed Area Name: PROJECT WIDE  
Completed Sub Area Name: Not reported  
Completed Document Type: Technical Workplan  
Completed Date: 01/09/2019  
Comments: Not reported

Completed Area Name: PROJECT WIDE  
Completed Sub Area Name: Not reported  
Completed Document Type: Technical Workplan  
Completed Date: 07/30/2019  
Comments: The Notice of Planned Construction on Lot 14 outlines the work to be performed to develop Lot 14 wit a retail pavilion and outdoor patio.

Completed Area Name: PROJECT WIDE  
Completed Sub Area Name: Not reported  
Completed Document Type: Fieldwork  
Completed Date: 11/20/2019  
Comments: Not reported

Completed Area Name: PROJECT WIDE  
Completed Sub Area Name: Not reported  
Completed Document Type: Technical Workplan  
Completed Date: 05/29/2020

Map ID  
Direction  
Distance  
Elevation

MAP FINDINGS

Site

Database(s)

EDR ID Number  
EPA ID Number

**TOWN & COUNTRY VILLAGE SHOPPING CENTER (Continued)**

**S102564483**

Comments: Not reported

Completed Area Name: PROJECT WIDE  
Completed Sub Area Name: Not reported  
Completed Document Type: Land Use Restriction - Site Inspection/Visit  
Completed Date: 05/20/2010  
Comments: Site does not violate land use restrictions.

Completed Area Name: PROJECT WIDE  
Completed Sub Area Name: Not reported  
Completed Document Type: Land Use Restriction - Site Inspection/Visit  
Completed Date: 03/09/2006  
Comments: Not reported

Completed Area Name: PROJECT WIDE  
Completed Sub Area Name: Not reported  
Completed Document Type: CEQA - Initial Study/ Neg. Declaration  
Completed Date: 12/10/2001  
Comments: Not reported

Completed Area Name: PROJECT WIDE  
Completed Sub Area Name: Not reported  
Completed Document Type: Land Use Restriction - Site Inspection/Visit  
Completed Date: 03/23/2007  
Comments: No problems noted during the inspection.

Completed Area Name: PROJECT WIDE  
Completed Sub Area Name: Not reported  
Completed Document Type: Land Use Restriction - Site Inspection/Visit  
Completed Date: 03/02/2005  
Comments: Not reported

Completed Area Name: PROJECT WIDE  
Completed Sub Area Name: Not reported  
Completed Document Type: Prospective Purchaser Agreement  
Completed Date: 02/04/1997  
Comments: Signed PPA with Federal Realty Investment Trust. The PPA will be open for comment until March 16, 1997. After comments are addressed the Settling Respondent will ensure that remediation takes place under DTSC oversight.

Completed Area Name: PROJECT WIDE  
Completed Sub Area Name: Not reported  
Completed Document Type: \*Voluntary Cleanup Agreement Completion  
Completed Date: 03/03/1997  
Comments: Not reported

Completed Area Name: PROJECT WIDE  
Completed Sub Area Name: Not reported  
Completed Document Type: Prospective Purchaser Agreement  
Completed Date: 03/03/1997  
Comments: Amendment to Prospective Purchaser Agreement

Completed Area Name: PROJECT WIDE  
Completed Sub Area Name: Not reported  
Completed Document Type: Land Use Restriction  
Completed Date: 07/27/2004



Map ID  
Direction  
Distance  
Elevation

MAP FINDINGS

Site

Database(s)

EDR ID Number  
EPA ID Number

**TOWN & COUNTRY VILLAGE SHOPPING CENTER (Continued)**

**S102564483**

Comments: Deed Restriction for Lot 2A recorded

Completed Area Name: PROJECT WIDE  
Completed Sub Area Name: Not reported  
Completed Document Type: Operation & Maintenance Order/Agreement  
Completed Date: 07/26/2004  
Comments: Signed O&M Agreement.

Completed Area Name: PROJECT WIDE  
Completed Sub Area Name: Not reported  
Completed Document Type: CEQA - Initial Study/ Neg. Declaration  
Completed Date: 10/26/1999  
Comments: Initial Study/Negative Declaration done by DTSC in conjunction with Removal Action Workplan to comply with CEQA.

Completed Area Name: PROJECT WIDE  
Completed Sub Area Name: Not reported  
Completed Document Type: Certification  
Completed Date: 03/23/2005  
Comments: Not reported

Completed Area Name: PROJECT WIDE  
Completed Sub Area Name: Not reported  
Completed Document Type: Standard Voluntary Agreement  
Completed Date: 01/31/1997  
Comments: Signed VCA with Federal Realty Investment Trust, to review and finalize a Preliminary Endangerment Assessment. The PEA was used to support their application for a Prospective Purchaser Agreement (PPA).  
Not reported

Completed Area Name: PROJECT WIDE  
Completed Sub Area Name: Not reported  
Completed Document Type: Land Use Restriction  
Completed Date: 07/27/2004  
Comments: Deed Restriction for Lot 13A recorded

Completed Area Name: PROJECT WIDE  
Completed Sub Area Name: Not reported  
Completed Document Type: Land Use Restriction  
Completed Date: 07/27/2004  
Comments: Deed Restriction for Lot 16B recorded

Completed Area Name: PROJECT WIDE  
Completed Sub Area Name: Not reported  
Completed Document Type: Land Use Restriction  
Completed Date: 07/27/2004  
Comments: Deed Restriction of Lot 14 A recorded

Completed Area Name: PROJECT WIDE  
Completed Sub Area Name: Not reported  
Completed Document Type: Land Use Restriction  
Completed Date: 07/27/2004  
Comments: Deed Restriction for Lot 11 A recorded

Completed Area Name: PROJECT WIDE  
Completed Sub Area Name: Not reported  
Completed Document Type: Land Use Restriction

Map ID  
Direction  
Distance  
Elevation

MAP FINDINGS

Site

Database(s)

EDR ID Number  
EPA ID Number

**TOWN & COUNTRY VILLAGE SHOPPING CENTER (Continued)**

**S102564483**

Completed Date: 07/27/2004  
Comments: Deed Restriction for Lot 10 Tract 9275 recorded

Completed Area Name: PROJECT WIDE  
Completed Sub Area Name: Not reported  
Completed Document Type: Land Use Restriction  
Completed Date: 07/27/2004  
Comments: Deed Restriction for Lot 9A recorded

Completed Area Name: PROJECT WIDE  
Completed Sub Area Name: Not reported  
Completed Document Type: Land Use Restriction  
Completed Date: 07/27/2004  
Comments: Deed Restriction for Parcel A, Tract 9391 recorded

Completed Area Name: PROJECT WIDE  
Completed Sub Area Name: Not reported  
Completed Document Type: Land Use Restriction  
Completed Date: 07/27/2004  
Comments: Deed Restriction for Lot 7, Tract 9275 recorded

Completed Area Name: PROJECT WIDE  
Completed Sub Area Name: Not reported  
Completed Document Type: Land Use Restriction  
Completed Date: 07/27/2004  
Comments: Deed Restriction for Lot 6, Tract 9275 recorded

Completed Area Name: PROJECT WIDE  
Completed Sub Area Name: Not reported  
Completed Document Type: Land Use Restriction  
Completed Date: 07/27/2004  
Comments: Deed Restriction for Parcels A, B, and C, Tract 9393 recorded

Completed Area Name: PROJECT WIDE  
Completed Sub Area Name: Not reported  
Completed Document Type: Land Use Restriction  
Completed Date: 07/27/2004  
Comments: Deed Restriction for Parcel A, Tract 9392 recorded

Completed Area Name: PROJECT WIDE  
Completed Sub Area Name: Not reported  
Completed Document Type: Land Use Restriction  
Completed Date: 07/27/2004  
Comments: Deed Restriction for Lot 1A recorded

Completed Area Name: PROJECT WIDE  
Completed Sub Area Name: Not reported  
Completed Document Type: Land Use Restriction  
Completed Date: 07/27/2004  
Comments: Deed Restriction for Lot A2 recorded

Completed Area Name: PROJECT WIDE  
Completed Sub Area Name: Not reported  
Completed Document Type: Operations and Maintenance Plan  
Completed Date: 07/13/2004  
Comments: Approved O&M Plan.

Map ID  
Direction  
Distance  
Elevation

MAP FINDINGS

Site

Database(s)

EDR ID Number  
EPA ID Number

**TOWN & COUNTRY VILLAGE SHOPPING CENTER (Continued)**

**S102564483**

Completed Area Name: PROJECT WIDE  
Completed Sub Area Name: Not reported  
Completed Document Type: Removal Action Workplan  
Completed Date: 12/10/2001  
Comments: Amended RAW to include Courtesy Chevrolet Site.

Completed Area Name: PROJECT WIDE  
Completed Sub Area Name: Not reported  
Completed Document Type: Removal Action Completion Report  
Completed Date: 01/10/2003  
Comments: Completed Phase II RA.

Completed Area Name: PROJECT WIDE  
Completed Sub Area Name: Not reported  
Completed Document Type: Removal Action Completion Report  
Completed Date: 05/02/2001  
Comments: Completed Phase I RA.

Completed Area Name: PROJECT WIDE  
Completed Sub Area Name: Not reported  
Completed Document Type: Removal Action Workplan  
Completed Date: 10/26/1999  
Comments: Approved RAW. The RAW required excavation of soils to remove contaminants to regional background or levels which do not exceed the US EPA Region 9 residential Preliminary Remediation Goals (PRGs) from those areas which will have unrestricted use. Areas with unrestricted use could be utilized for the establishment of single family homes. Soils with contaminants at levels below hazardous waste designations may be consolidated on site in the proposed commercial areas with restricted use. Any soils remaining on site will not have contaminants at levels which would pose a threat to construction workers on the site.

Completed Area Name: PROJECT WIDE  
Completed Sub Area Name: Not reported  
Completed Document Type: Preliminary Endangerment Assessment Report  
Completed Date: 06/30/1997  
Comments: Completed PEA. The investigations indicated widespread contamination of the soil by arsenic and selected contamination by chlorinated pesticides, lead, and chlorinated solvents. The Investigation Report was approved as a PEA equivalent conditional on further investigations to determine the potential impact of the chlorinated solvents on groundwater.

Completed Area Name: PROJECT WIDE  
Completed Sub Area Name: Not reported  
Completed Document Type: 5 Year Review Reports  
Completed Date: 06/10/2008  
Comments: Not reported

Completed Area Name: PROJECT WIDE  
Completed Sub Area Name: Not reported  
Completed Document Type: Operations and Maintenance Report  
Completed Date: 10/25/2006  
Comments: Report submitted and approved.

Completed Area Name: PROJECT WIDE

Map ID  
Direction  
Distance  
Elevation

MAP FINDINGS

Site

Database(s)

EDR ID Number  
EPA ID Number

**TOWN & COUNTRY VILLAGE SHOPPING CENTER (Continued)**

**S102564483**

Completed Sub Area Name: Not reported  
Completed Document Type: Removal Action Design  
Completed Date: 03/12/2002  
Comments: Approve the design plans for the Phase II work on-site.

Completed Area Name: PROJECT WIDE  
Completed Sub Area Name: Not reported  
Completed Document Type: Fact Sheets  
Completed Date: 10/24/2001  
Comments: Fact Sheet announcing the availability of a draft amendment to the Removal Action Workplan.

Completed Area Name: PROJECT WIDE  
Completed Sub Area Name: Not reported  
Completed Document Type: Public Notice  
Completed Date: 08/30/1999  
Comments: Issued public notice announcing the availability of the draft Removal Action Workplan.

Completed Area Name: PROJECT WIDE  
Completed Sub Area Name: Not reported  
Completed Document Type: Fact Sheets  
Completed Date: 08/30/1999  
Comments: Issued Fact Sheet announcing the availability of the draft Removal Action Workplan.

Completed Area Name: PROJECT WIDE  
Completed Sub Area Name: Not reported  
Completed Document Type: Removal Action Completion Report  
Completed Date: 03/18/2005  
Comments: Implementation Report documents activities that occurred on Lots 9 and 11.

Completed Area Name: PROJECT WIDE  
Completed Sub Area Name: Not reported  
Completed Document Type: Operations and Maintenance Report  
Completed Date: 10/14/2005  
Comments: RP inspection report noted no problems.

Completed Area Name: PROJECT WIDE  
Completed Sub Area Name: Not reported  
Completed Document Type: Operations and Maintenance Report  
Completed Date: 10/07/2004  
Comments: RP annual cap inspection report noted no problems.

Completed Area Name: PROJECT WIDE  
Completed Sub Area Name: Not reported  
Completed Document Type: Removal Action Completion Report  
Completed Date: 06/25/2002  
Comments: Report documents removal and replacement of soils at the Building 12 area.

Completed Area Name: PROJECT WIDE  
Completed Sub Area Name: Not reported  
Completed Document Type: Removal Action Design  
Completed Date: 06/23/2000  
Comments: Removal Design for Phase I activities

Map ID  
Direction  
Distance  
Elevation

MAP FINDINGS

Site

Database(s)

EDR ID Number  
EPA ID Number

**TOWN & COUNTRY VILLAGE SHOPPING CENTER (Continued)**

**S102564483**

Completed Area Name: PROJECT WIDE  
Completed Sub Area Name: Not reported  
Completed Document Type: Operations and Maintenance Report  
Completed Date: 10/19/2007  
Comments: Not reported

Completed Area Name: PROJECT WIDE  
Completed Sub Area Name: Not reported  
Completed Document Type: Technical Workplan  
Completed Date: 07/13/2007  
Comments: DTSC approves the Notice of Planned Construction. A draft revised land use covent is currenty being reviewed by OLC.

Completed Area Name: PROJECT WIDE  
Completed Sub Area Name: Not reported  
Completed Document Type: Technical Workplan  
Completed Date: 01/16/2008  
Comments: Not reported

Completed Area Name: PROJECT WIDE  
Completed Sub Area Name: Not reported  
Completed Document Type: \*Correspondence - Received  
Completed Date: 03/21/2008  
Comments: no comments

Completed Area Name: PROJECT WIDE  
Completed Sub Area Name: Not reported  
Completed Document Type: Public Notice  
Completed Date: 07/01/2008  
Comments: Approval of excavation for new speed ramp. A work notice is required.

Completed Area Name: PROJECT WIDE  
Completed Sub Area Name: Not reported  
Completed Document Type: Operations and Maintenance Report  
Completed Date: 11/12/2009  
Comments: Not reported

Completed Area Name: PROJECT WIDE  
Completed Sub Area Name: Not reported  
Completed Document Type: 5 Year Review Reports  
Completed Date: 08/15/2014  
Comments: Not reported

Completed Area Name: PROJECT WIDE  
Completed Sub Area Name: Not reported  
Completed Document Type: Public Notice  
Completed Date: 03/29/2010  
Comments: Not reported

Completed Area Name: PROJECT WIDE  
Completed Sub Area Name: Not reported  
Completed Document Type: Technical Workplan  
Completed Date: 04/01/2010  
Comments: Not reported

Completed Area Name: PROJECT WIDE  
Completed Sub Area Name: Not reported

Map ID  
Direction  
Distance  
Elevation

MAP FINDINGS

Site

Database(s)

EDR ID Number  
EPA ID Number

**TOWN & COUNTRY VILLAGE SHOPPING CENTER (Continued)**

**S102564483**

Completed Document Type: Other Report  
Completed Date: 07/23/2010  
Comments: Report approved. Data meets residential RAOs.

Completed Area Name: PROJECT WIDE  
Completed Sub Area Name: Not reported  
Completed Document Type: Operations and Maintenance Report  
Completed Date: 11/22/2010  
Comments: Report approved without comments. Inspection reveals no significant damage to CAP.

Completed Area Name: PROJECT WIDE  
Completed Sub Area Name: Not reported  
Completed Document Type: Operations and Maintenance Report  
Completed Date: 11/07/2011  
Comments: Not reported

Completed Area Name: PROJECT WIDE  
Completed Sub Area Name: Not reported  
Completed Document Type: Operations and Maintenance Report  
Completed Date: 10/18/2012  
Comments: Not reported

Completed Area Name: PROJECT WIDE  
Completed Sub Area Name: Not reported  
Completed Document Type: Operations and Maintenance Report  
Completed Date: 10/21/2014  
Comments: Not reported

Completed Area Name: PROJECT WIDE  
Completed Sub Area Name: Not reported  
Completed Document Type: Operations and Maintenance Report  
Completed Date: 11/24/2015  
Comments: Not reported

Completed Area Name: PROJECT WIDE  
Completed Sub Area Name: Not reported  
Completed Document Type: Remedial Investigation Report  
Completed Date: 04/29/2010  
Comments: Soil approved for non-restricted use.

Completed Area Name: PROJECT WIDE  
Completed Sub Area Name: Not reported  
Completed Document Type: Operations and Maintenance Report  
Completed Date: 02/15/2017  
Comments: Not reported

Completed Area Name: PROJECT WIDE  
Completed Sub Area Name: Not reported  
Completed Document Type: Technical Workplan  
Completed Date: 01/23/2012  
Comments: Not reported

Completed Area Name: PROJECT WIDE  
Completed Sub Area Name: Not reported  
Completed Document Type: Work Notice  
Completed Date: 01/26/2012

Map ID  
Direction  
Distance  
Elevation

MAP FINDINGS

Site

Database(s)

EDR ID Number  
EPA ID Number

**TOWN & COUNTRY VILLAGE SHOPPING CENTER (Continued)**

**S102564483**

Comments: Work notice regarding construction activities on Lot 8B was approved by DTSC and hand-delivered on January 27, 2012.

Completed Area Name: PROJECT WIDE  
Completed Sub Area Name: Not reported  
Completed Document Type: Fieldwork  
Completed Date: 04/01/2012  
Comments: The excavation in preparation for the building to be constructed on Lot 8B has been completed.

Completed Area Name: PROJECT WIDE  
Completed Sub Area Name: Not reported  
Completed Document Type: Technical Workplan  
Completed Date: 08/20/2012  
Comments: Not reported

Completed Area Name: PROJECT WIDE  
Completed Sub Area Name: Not reported  
Completed Document Type: Financial Assurance Documentation  
Completed Date: 07/14/2014  
Comments: Financial Assurance documentation is approved: No issues were found.

Completed Area Name: PROJECT WIDE  
Completed Sub Area Name: Not reported  
Completed Document Type: Work Notice  
Completed Date: 11/05/2014  
Comments: A Work Notice was sent on Nov 3, 2014 to inform the community of excavation and grading work to start on Nov 10, 2014. The work is in connection with the construction of a commercial building with underground garage on Lot 11.

Completed Area Name: PROJECT WIDE  
Completed Sub Area Name: Not reported  
Completed Document Type: Financial Assurance Documentation  
Completed Date: 05/28/2015  
Comments: Not reported

Completed Area Name: PROJECT WIDE  
Completed Sub Area Name: Not reported  
Completed Document Type: Removal Action Completion Report  
Completed Date: 07/31/2015  
Comments: Not reported

Completed Area Name: PROJECT WIDE  
Completed Sub Area Name: Not reported  
Completed Document Type: Operations and Maintenance Report  
Completed Date: 04/27/2018  
Comments: Not reported

Completed Area Name: PROJECT WIDE  
Completed Sub Area Name: Not reported  
Completed Document Type: Technical Workplan  
Completed Date: 06/30/2016  
Comments: The Work Plan for Additional Soil Characterization and Notice of Planned Construction Activities details a soil sampling program on Lot 9 to delineate potential contamination in order to help evaluate cost-effective and appropriate off-site disposal or on-site

MAP FINDINGS

**TOWN & COUNTRY VILLAGE SHOPPING CENTER (Continued)**

**S102564483**

encapsulation alternatives during the development, planned for later year. An addendum to the Work Plan addresses DTSC's comments on the Work Plan.

Completed Area Name: PROJECT WIDE  
 Completed Sub Area Name: Not reported  
 Completed Document Type: Technical Workplan  
 Completed Date: 11/17/2016  
 Comments: The Notice of Planned Construction describes the planned redevelopment on Lots 9 and 20 and summarizes the site management and construction risk management protocols to be implemented during construction of the planned mixed use complex. The Notice of Planned Construction addresses the Land Use Covenant requirements for a DTSC-approved Soil Management Plan and the Health and Safety Plan for activities that disturb soil below the Site cap and DTSC approval of activities that may penetrate the cap and expose underlying impacted soil. The Soil Quality Investigation report was prepared to support the Notice of Planned Construction and presents the results of an investigation to characterize the soil planned for excavation. The excavated soil is to be reused offsite, disposed off-site at a permitted facility, or placed and consolidated on-site under the planned concrete floor slab of the subsurface parking garage.

Completed Area Name: PROJECT WIDE  
 Completed Sub Area Name: Not reported  
 Completed Document Type: Land Use Restriction  
 Completed Date: 03/03/2005  
 Comments: Deed Restriction for Parcel A, Tract 9430 recorded

Completed Area Name: PROJECT WIDE  
 Completed Sub Area Name: Not reported  
 Completed Document Type: Amendment - Order/Agreement  
 Completed Date: 03/03/1999  
 Comments: Not reported

Completed Area Name: PROJECT WIDE  
 Completed Sub Area Name: Not reported  
 Completed Document Type: Land Use Restriction - Site Inspection/Visit  
 Completed Date: 04/25/2008  
 Comments: The sidewalks, streets and parking lots were well maintained and in good condition.

Completed Area Name: PROJECT WIDE  
 Completed Sub Area Name: Not reported  
 Completed Document Type: Land Use Restriction - Site Inspection/Visit  
 Completed Date: 06/01/2009  
 Comments: The sidewalks, streets and parking lots were well maintained and in good condition. The selected remedial action remains protective of human health and the environment.

Completed Area Name: PROJECT WIDE  
 Completed Sub Area Name: Not reported  
 Completed Document Type: Land Use Restriction - Release/Rescission  
 Completed Date: 05/26/2011  
 Comments: Not reported

Completed Area Name: PROJECT WIDE



Map ID  
Direction  
Distance  
Elevation

MAP FINDINGS

Site

Database(s)

EDR ID Number  
EPA ID Number

**TOWN & COUNTRY VILLAGE SHOPPING CENTER (Continued)**

**S102564483**

Completed Sub Area Name: Not reported  
Completed Document Type: Annual Oversight Cost Estimate  
Completed Date: 12/14/2011  
Comments: Not reported

Completed Area Name: PROJECT WIDE  
Completed Sub Area Name: Not reported  
Completed Document Type: Annual Oversight Cost Estimate  
Completed Date: 10/06/2010  
Comments: Not reported

Completed Area Name: PROJECT WIDE  
Completed Sub Area Name: Not reported  
Completed Document Type: Correspondence  
Completed Date: 11/26/2018  
Comments: Email from Ron Helm, Cornerstone Earth Group, notifying DTSC of three exploratory borings to be drilled where a connecting bridge between 500 and 700 Santana Row is to be constructed, and inquiring whether a work plan needs to be issued for this work or DTSC just needs to be notified.

Completed Area Name: PROJECT WIDE  
Completed Sub Area Name: Not reported  
Completed Document Type: Annual Oversight Cost Estimate  
Completed Date: 10/18/2013  
Comments: DTSC letter with oversight cost estimate for fiscal year 2013/2014.

Completed Area Name: PROJECT WIDE  
Completed Sub Area Name: Not reported  
Completed Document Type: Annual Oversight Cost Estimate  
Completed Date: 10/15/2014  
Comments: Not reported

Completed Area Name: PROJECT WIDE  
Completed Sub Area Name: Not reported  
Completed Document Type: Annual Oversight Cost Estimate  
Completed Date: 10/21/2015  
Comments: Not reported

Completed Area Name: PROJECT WIDE  
Completed Sub Area Name: Not reported  
Completed Document Type: Annual Oversight Cost Estimate  
Completed Date: 02/08/2018  
Comments: Not reported

Completed Area Name: PROJECT WIDE  
Completed Sub Area Name: Not reported  
Completed Document Type: Annual Oversight Cost Estimate  
Completed Date: 09/04/2018  
Comments: Not reported

Completed Area Name: PROJECT WIDE  
Completed Sub Area Name: Not reported  
Completed Document Type: Annual Oversight Cost Estimate  
Completed Date: 09/14/2016  
Comments: Not reported

Map ID  
Direction  
Distance  
Elevation

MAP FINDINGS

Site

Database(s)

EDR ID Number  
EPA ID Number

**TOWN & COUNTRY VILLAGE SHOPPING CENTER (Continued)**

**S102564483**

Completed Area Name: PROJECT WIDE  
Completed Sub Area Name: Not reported  
Completed Document Type: Land Use Restriction - Site Inspection/Visit  
Completed Date: 06/16/2011  
Comments: DTSC made an annual site visit and prepared a report of the visit.  
The Site use has not changed and all restrictions and requirements of the land use covenants that are in place are being followed.

Completed Area Name: PROJECT WIDE  
Completed Sub Area Name: Not reported  
Completed Document Type: Correspondence  
Completed Date: 03/06/2019  
Comments: Ron Helm of Cornerstone Earth Group provided information about planned work that caused a Terradex alert to be sent to DTSC. The planned work consists of the installation of sign posts.

Completed Area Name: PROJECT WIDE  
Completed Sub Area Name: Not reported  
Completed Document Type: Correspondence  
Completed Date: 05/06/2019  
Comments: Not reported

Completed Area Name: PROJECT WIDE  
Completed Sub Area Name: Not reported  
Completed Document Type: Annual Oversight Cost Estimate  
Completed Date: 04/14/2020  
Comments: Not reported

Future Area Name: PROJECT WIDE  
Future Sub Area Name: Not reported  
Future Document Type: 5 Year Review Reports  
Future Due Date: 2021  
Schedule Area Name: Not reported  
Schedule Sub Area Name: Not reported  
Schedule Document Type: Not reported  
Schedule Due Date: Not reported  
Schedule Revised Date: Not reported

**ENVIROSTOR:**

Name: TOWN & COUNTRY VILLAGE SHOPPING CENTER  
Address: 2980 & 3030 STEVENS CREEK BOULEVARD  
City,State,Zip: SAN JOSE, CA 95113  
Facility ID: 43590001  
Status: Certified / Operation & Maintenance  
Status Date: 03/23/2005  
Site Code: 200916  
Site Type: State Response  
Site Type Detailed: State Response or NPL  
Acres: 40  
NPL: NO  
Regulatory Agencies: SMBRP  
Lead Agency: SMBRP  
Program Manager: Claude Jemison  
Supervisor: Cheryl Prowell  
Division Branch: Cleanup Berkeley  
Assembly: 28  
Senate: 15

Map ID  
Direction  
Distance  
Elevation

MAP FINDINGS

Site

Database(s)

EDR ID Number  
EPA ID Number

**TOWN & COUNTRY VILLAGE SHOPPING CENTER (Continued)**

**S102564483**

Special Program: Prospective Purchaser Program  
Restricted Use: YES  
Site Mgmt Req: REM, ASP, FOUN, DAY, HOS, LUC, EX, NOWN, NUSE, NSUB, HS, SCH, COV  
Funding: Responsible Party  
Latitude: 37.31985  
Longitude: -121.9489  
APN: 277-33-008, 277-33-016, 277-40-004, 277-40-005, 277-40-011, 277-40-012, 277-40-014, 277-40-015, 277-40-016, 277-40-020, 277-40-022, 277-44-001, 277-45-001, 277-45-002, 277-46-001  
Past Use: AGRICULTURAL - ORCHARD, RETAIL - VEHICLES  
Potential COC: Arsenic DDD DDE DDT Lead  
Confirmed COC: Arsenic DDD DDE DDT Lead  
Potential Description: SOIL  
Alias Name: SANTANA ROAD  
Alias Type: Alternate Name  
Alias Name: Santana Row  
Alias Type: Alternate Name  
Alias Name: TOWN AND COUNTRY VILLAGE SHOPPING CENTER  
Alias Type: Alternate Name  
Alias Name: 277-33-008  
Alias Type: APN  
Alias Name: 277-33-016  
Alias Type: APN  
Alias Name: 277-40-004  
Alias Type: APN  
Alias Name: 277-40-005  
Alias Type: APN  
Alias Name: 277-40-011  
Alias Type: APN  
Alias Name: 277-40-012  
Alias Type: APN  
Alias Name: 277-40-014  
Alias Type: APN  
Alias Name: 277-40-015  
Alias Type: APN  
Alias Name: 277-40-016  
Alias Type: APN  
Alias Name: 277-40-020  
Alias Type: APN  
Alias Name: 277-40-022  
Alias Type: APN  
Alias Name: 277-44-001  
Alias Type: APN  
Alias Name: 277-45-001  
Alias Type: APN  
Alias Name: 277-45-002  
Alias Type: APN  
Alias Name: 277-46-001  
Alias Type: APN  
Alias Name: 110033609575  
Alias Type: EPA (FRS #)  
Alias Name: 200916  
Alias Type: Project Code (Site Code)  
Alias Name: 43590001  
Alias Type: Envirostor ID Number  
Completed Info:  
Completed Area Name: PROJECT WIDE

Map ID  
Direction  
Distance  
Elevation

MAP FINDINGS

Site

Database(s)

EDR ID Number  
EPA ID Number

**TOWN & COUNTRY VILLAGE SHOPPING CENTER (Continued)**

**S102564483**

Completed Sub Area Name: Not reported  
Completed Document Type: Public Notice  
Completed Date: 12/12/2016  
Comments: Not reported

Completed Area Name: PROJECT WIDE  
Completed Sub Area Name: Not reported  
Completed Document Type: Technical Report  
Completed Date: 05/30/2018  
Comments: Not reported

Completed Area Name: PROJECT WIDE  
Completed Sub Area Name: Not reported  
Completed Document Type: Technical Workplan  
Completed Date: 01/09/2019  
Comments: Not reported

Completed Area Name: PROJECT WIDE  
Completed Sub Area Name: Not reported  
Completed Document Type: Technical Workplan  
Completed Date: 07/30/2019  
Comments: The Notice of Planned Construction on Lot 14 outlines the work to be performed to develop Lot 14 wit a retail pavilion and outdoor patio.

Completed Area Name: PROJECT WIDE  
Completed Sub Area Name: Not reported  
Completed Document Type: Fieldwork  
Completed Date: 11/20/2019  
Comments: Not reported

Completed Area Name: PROJECT WIDE  
Completed Sub Area Name: Not reported  
Completed Document Type: Technical Workplan  
Completed Date: 05/29/2020  
Comments: Not reported

Completed Area Name: PROJECT WIDE  
Completed Sub Area Name: Not reported  
Completed Document Type: Land Use Restriction - Site Inspection/Visit  
Completed Date: 05/20/2010  
Comments: Site does not violate land use restrictions.

Completed Area Name: PROJECT WIDE  
Completed Sub Area Name: Not reported  
Completed Document Type: Land Use Restriction - Site Inspection/Visit  
Completed Date: 03/09/2006  
Comments: Not reported

Completed Area Name: PROJECT WIDE  
Completed Sub Area Name: Not reported  
Completed Document Type: CEQA - Initial Study/ Neg. Declaration  
Completed Date: 12/10/2001  
Comments: Not reported

Completed Area Name: PROJECT WIDE  
Completed Sub Area Name: Not reported  
Completed Document Type: Land Use Restriction - Site Inspection/Visit

Map ID  
Direction  
Distance  
Elevation

MAP FINDINGS

Site

Database(s)

EDR ID Number  
EPA ID Number

**TOWN & COUNTRY VILLAGE SHOPPING CENTER (Continued)**

**S102564483**

Completed Date: 03/23/2007  
Comments: No problems noted during the inspection.

Completed Area Name: PROJECT WIDE  
Completed Sub Area Name: Not reported  
Completed Document Type: Land Use Restriction - Site Inspection/Visit  
Completed Date: 03/02/2005  
Comments: Not reported

Completed Area Name: PROJECT WIDE  
Completed Sub Area Name: Not reported  
Completed Document Type: Prospective Purchaser Agreement  
Completed Date: 02/04/1997  
Comments: Signed PPA with Federal Realty Investment Trust. The PPA will be open for comment until March 16, 1997. After comments are addressed the Settling Respondent will ensure that remediation takes place under DTSC oversight.

Completed Area Name: PROJECT WIDE  
Completed Sub Area Name: Not reported  
Completed Document Type: \*Voluntary Cleanup Agreement Completion  
Completed Date: 03/03/1997  
Comments: Not reported

Completed Area Name: PROJECT WIDE  
Completed Sub Area Name: Not reported  
Completed Document Type: Prospective Purchaser Agreement  
Completed Date: 03/03/1997  
Comments: Amendment to Prospective Purchaser Agreement

Completed Area Name: PROJECT WIDE  
Completed Sub Area Name: Not reported  
Completed Document Type: Land Use Restriction  
Completed Date: 07/27/2004  
Comments: Deed Restriction for Lot 2A recorded

Completed Area Name: PROJECT WIDE  
Completed Sub Area Name: Not reported  
Completed Document Type: Operation & Maintenance Order/Agreement  
Completed Date: 07/26/2004  
Comments: Signed O&M Agreement.

Completed Area Name: PROJECT WIDE  
Completed Sub Area Name: Not reported  
Completed Document Type: CEQA - Initial Study/ Neg. Declaration  
Completed Date: 10/26/1999  
Comments: Initial Study/Negative Declaration done by DTSC in conjunction with Removal Action Workplan to comply with CEQA.

Completed Area Name: PROJECT WIDE  
Completed Sub Area Name: Not reported  
Completed Document Type: Certification  
Completed Date: 03/23/2005  
Comments: Not reported

Completed Area Name: PROJECT WIDE  
Completed Sub Area Name: Not reported

Map ID  
Direction  
Distance  
Elevation

MAP FINDINGS

Site

Database(s)

EDR ID Number  
EPA ID Number

**TOWN & COUNTRY VILLAGE SHOPPING CENTER (Continued)**

**S102564483**

Completed Document Type: Standard Voluntary Agreement  
Completed Date: 01/31/1997  
Comments: Signed VCA with Federal Realty Investment Trust, to review and finalize a Preliminary Endangerment Assessment. The PEA was used to support their application for a Prospective Purchaser Agreement (PPA).  
Not reported

Completed Area Name: PROJECT WIDE  
Completed Sub Area Name: Not reported  
Completed Document Type: Land Use Restriction  
Completed Date: 07/27/2004  
Comments: Deed Restriction for Lot 13A recorded

Completed Area Name: PROJECT WIDE  
Completed Sub Area Name: Not reported  
Completed Document Type: Land Use Restriction  
Completed Date: 07/27/2004  
Comments: Deed Restriction for Lot 16B recorded

Completed Area Name: PROJECT WIDE  
Completed Sub Area Name: Not reported  
Completed Document Type: Land Use Restriction  
Completed Date: 07/27/2004  
Comments: Deed Restriction of Lot 14 A recorded

Completed Area Name: PROJECT WIDE  
Completed Sub Area Name: Not reported  
Completed Document Type: Land Use Restriction  
Completed Date: 07/27/2004  
Comments: Deed Restriction for Lot 11 A recorded

Completed Area Name: PROJECT WIDE  
Completed Sub Area Name: Not reported  
Completed Document Type: Land Use Restriction  
Completed Date: 07/27/2004  
Comments: Deed Restriction for Lot 10 Tract 9275 recorded

Completed Area Name: PROJECT WIDE  
Completed Sub Area Name: Not reported  
Completed Document Type: Land Use Restriction  
Completed Date: 07/27/2004  
Comments: Deed Restriction for Lot 9A recorded

Completed Area Name: PROJECT WIDE  
Completed Sub Area Name: Not reported  
Completed Document Type: Land Use Restriction  
Completed Date: 07/27/2004  
Comments: Deed Restriction for Parcel A, Tract 9391 recorded

Completed Area Name: PROJECT WIDE  
Completed Sub Area Name: Not reported  
Completed Document Type: Land Use Restriction  
Completed Date: 07/27/2004  
Comments: Deed Restriction for Lot 7, Tract 9275 recorded

Completed Area Name: PROJECT WIDE  
Completed Sub Area Name: Not reported

Map ID  
Direction  
Distance  
Elevation

MAP FINDINGS

Site

Database(s)

EDR ID Number  
EPA ID Number

**TOWN & COUNTRY VILLAGE SHOPPING CENTER (Continued)**

**S102564483**

Completed Document Type: Land Use Restriction  
Completed Date: 07/27/2004  
Comments: Deed Restriction for Lot 6, Tract 9275 recorded

Completed Area Name: PROJECT WIDE  
Completed Sub Area Name: Not reported  
Completed Document Type: Land Use Restriction  
Completed Date: 07/27/2004  
Comments: Deed Restriction for Parcels A, B, and C, Tract 9393 recorded

Completed Area Name: PROJECT WIDE  
Completed Sub Area Name: Not reported  
Completed Document Type: Land Use Restriction  
Completed Date: 07/27/2004  
Comments: Deed Restriction for Parcel A, Tract 9392 recorded

Completed Area Name: PROJECT WIDE  
Completed Sub Area Name: Not reported  
Completed Document Type: Land Use Restriction  
Completed Date: 07/27/2004  
Comments: Deed Restriction for Lot 1A recorded

Completed Area Name: PROJECT WIDE  
Completed Sub Area Name: Not reported  
Completed Document Type: Land Use Restriction  
Completed Date: 07/27/2004  
Comments: Deed Restriction for Lot A2 recorded

Completed Area Name: PROJECT WIDE  
Completed Sub Area Name: Not reported  
Completed Document Type: Operations and Maintenance Plan  
Completed Date: 07/13/2004  
Comments: Approved O&M Plan.

Completed Area Name: PROJECT WIDE  
Completed Sub Area Name: Not reported  
Completed Document Type: Removal Action Workplan  
Completed Date: 12/10/2001  
Comments: Amended RAW to include Courtesy Chevrolet Site.

Completed Area Name: PROJECT WIDE  
Completed Sub Area Name: Not reported  
Completed Document Type: Removal Action Completion Report  
Completed Date: 01/10/2003  
Comments: Completed Phase II RA.

Completed Area Name: PROJECT WIDE  
Completed Sub Area Name: Not reported  
Completed Document Type: Removal Action Completion Report  
Completed Date: 05/02/2001  
Comments: Completed Phase I RA.

Completed Area Name: PROJECT WIDE  
Completed Sub Area Name: Not reported  
Completed Document Type: Removal Action Workplan  
Completed Date: 10/26/1999  
Comments: Approved RAW. The RAW required excavation of soils to remove

Map ID  
Direction  
Distance  
Elevation

MAP FINDINGS

Site

Database(s)

EDR ID Number  
EPA ID Number

**TOWN & COUNTRY VILLAGE SHOPPING CENTER (Continued)**

**S102564483**

contaminants to regional background or levels which do not exceed the US EPA Region 9 residential Preliminary Remediation Goals (PRGs) from those areas which will have unrestricted use. Areas with unrestricted use could be utilized for the establishment of single family homes. Soils with contaminants at levels below hazardous waste designations may be consolidated on site in the proposed commercial areas with restricted use. Any soils remaining on site will not have contaminants at levels which would pose a threat to construction workers on the site.

Completed Area Name: PROJECT WIDE  
Completed Sub Area Name: Not reported  
Completed Document Type: Preliminary Endangerment Assessment Report  
Completed Date: 06/30/1997  
Comments: Completed PEA. The investigations indicated widespread contamination of the soil by arsenic and selected contamination by chlorinated pesticides, lead, and chlorinated solvents. The Investigation Report was approved as a PEA equivalent conditional on further investigations to determine the potential impact of the chlorinated solvents on groundwater.

Completed Area Name: PROJECT WIDE  
Completed Sub Area Name: Not reported  
Completed Document Type: 5 Year Review Reports  
Completed Date: 06/10/2008  
Comments: Not reported

Completed Area Name: PROJECT WIDE  
Completed Sub Area Name: Not reported  
Completed Document Type: Operations and Maintenance Report  
Completed Date: 10/25/2006  
Comments: Report submitted and approved.

Completed Area Name: PROJECT WIDE  
Completed Sub Area Name: Not reported  
Completed Document Type: Removal Action Design  
Completed Date: 03/12/2002  
Comments: Approve the design plans for the Phase II work on-site.

Completed Area Name: PROJECT WIDE  
Completed Sub Area Name: Not reported  
Completed Document Type: Fact Sheets  
Completed Date: 10/24/2001  
Comments: Fact Sheet announcing the availability of a draft amendment to the Removal Action Workplan.

Completed Area Name: PROJECT WIDE  
Completed Sub Area Name: Not reported  
Completed Document Type: Public Notice  
Completed Date: 08/30/1999  
Comments: Issued public notice announcing the availability of the draft Removal Action Workplan.

Completed Area Name: PROJECT WIDE  
Completed Sub Area Name: Not reported  
Completed Document Type: Fact Sheets  
Completed Date: 08/30/1999



Map ID  
Direction  
Distance  
Elevation

MAP FINDINGS

Site

Database(s)

EDR ID Number  
EPA ID Number

**TOWN & COUNTRY VILLAGE SHOPPING CENTER (Continued)**

**S102564483**

Comments: Issued Fact Sheet announcing the availability of the draft Removal Action Workplan.

Completed Area Name: PROJECT WIDE  
Completed Sub Area Name: Not reported  
Completed Document Type: Removal Action Completion Report  
Completed Date: 03/18/2005  
Comments: Implementation Report documents activities that occurred on Lots 9 and 11.

Completed Area Name: PROJECT WIDE  
Completed Sub Area Name: Not reported  
Completed Document Type: Operations and Maintenance Report  
Completed Date: 10/14/2005  
Comments: RP inspection report noted no problems.

Completed Area Name: PROJECT WIDE  
Completed Sub Area Name: Not reported  
Completed Document Type: Operations and Maintenance Report  
Completed Date: 10/07/2004  
Comments: RP annual cap inspection report noted no problems.

Completed Area Name: PROJECT WIDE  
Completed Sub Area Name: Not reported  
Completed Document Type: Removal Action Completion Report  
Completed Date: 06/25/2002  
Comments: Report documents removal and replacement of soils at the Building 12 area.

Completed Area Name: PROJECT WIDE  
Completed Sub Area Name: Not reported  
Completed Document Type: Removal Action Design  
Completed Date: 06/23/2000  
Comments: Removal Design for Phase I activities

Completed Area Name: PROJECT WIDE  
Completed Sub Area Name: Not reported  
Completed Document Type: Operations and Maintenance Report  
Completed Date: 10/19/2007  
Comments: Not reported

Completed Area Name: PROJECT WIDE  
Completed Sub Area Name: Not reported  
Completed Document Type: Technical Workplan  
Completed Date: 07/13/2007  
Comments: DTSC approves the Notice of Planned Construction. A draft revised land use covent is currenty being reviewed by OLC.

Completed Area Name: PROJECT WIDE  
Completed Sub Area Name: Not reported  
Completed Document Type: Technical Workplan  
Completed Date: 01/16/2008  
Comments: Not reported

Completed Area Name: PROJECT WIDE  
Completed Sub Area Name: Not reported  
Completed Document Type: \*Correspondence - Received

Map ID  
Direction  
Distance  
Elevation

MAP FINDINGS

Site

Database(s)

EDR ID Number  
EPA ID Number

**TOWN & COUNTRY VILLAGE SHOPPING CENTER (Continued)**

**S102564483**

Completed Date: 03/21/2008  
Comments: no comments

Completed Area Name: PROJECT WIDE  
Completed Sub Area Name: Not reported  
Completed Document Type: Public Notice  
Completed Date: 07/01/2008  
Comments: Approval of excavation for new speed ramp. A work notice is required.

Completed Area Name: PROJECT WIDE  
Completed Sub Area Name: Not reported  
Completed Document Type: Operations and Maintenance Report  
Completed Date: 11/12/2009  
Comments: Not reported

Completed Area Name: PROJECT WIDE  
Completed Sub Area Name: Not reported  
Completed Document Type: 5 Year Review Reports  
Completed Date: 08/15/2014  
Comments: Not reported

Completed Area Name: PROJECT WIDE  
Completed Sub Area Name: Not reported  
Completed Document Type: Public Notice  
Completed Date: 03/29/2010  
Comments: Not reported

Completed Area Name: PROJECT WIDE  
Completed Sub Area Name: Not reported  
Completed Document Type: Technical Workplan  
Completed Date: 04/01/2010  
Comments: Not reported

Completed Area Name: PROJECT WIDE  
Completed Sub Area Name: Not reported  
Completed Document Type: Other Report  
Completed Date: 07/23/2010  
Comments: Report approved. Data meets residential RAOs.

Completed Area Name: PROJECT WIDE  
Completed Sub Area Name: Not reported  
Completed Document Type: Operations and Maintenance Report  
Completed Date: 11/22/2010  
Comments: Report approved without comments. Inspection reveals no significant damage to CAP.

Completed Area Name: PROJECT WIDE  
Completed Sub Area Name: Not reported  
Completed Document Type: Operations and Maintenance Report  
Completed Date: 11/07/2011  
Comments: Not reported

Completed Area Name: PROJECT WIDE  
Completed Sub Area Name: Not reported  
Completed Document Type: Operations and Maintenance Report  
Completed Date: 10/18/2012  
Comments: Not reported

Map ID  
Direction  
Distance  
Elevation

MAP FINDINGS

Site

Database(s)

EDR ID Number  
EPA ID Number

**TOWN & COUNTRY VILLAGE SHOPPING CENTER (Continued)**

**S102564483**

Completed Area Name: PROJECT WIDE  
Completed Sub Area Name: Not reported  
Completed Document Type: Operations and Maintenance Report  
Completed Date: 10/21/2014  
Comments: Not reported

Completed Area Name: PROJECT WIDE  
Completed Sub Area Name: Not reported  
Completed Document Type: Operations and Maintenance Report  
Completed Date: 11/24/2015  
Comments: Not reported

Completed Area Name: PROJECT WIDE  
Completed Sub Area Name: Not reported  
Completed Document Type: Remedial Investigation Report  
Completed Date: 04/29/2010  
Comments: Soil approved for non-restricted use.

Completed Area Name: PROJECT WIDE  
Completed Sub Area Name: Not reported  
Completed Document Type: Operations and Maintenance Report  
Completed Date: 02/15/2017  
Comments: Not reported

Completed Area Name: PROJECT WIDE  
Completed Sub Area Name: Not reported  
Completed Document Type: Technical Workplan  
Completed Date: 01/23/2012  
Comments: Not reported

Completed Area Name: PROJECT WIDE  
Completed Sub Area Name: Not reported  
Completed Document Type: Work Notice  
Completed Date: 01/26/2012  
Comments: Work notice regarding construction activities on Lot 8B was approved by DTSC and hand-delivered on January 27, 2012.

Completed Area Name: PROJECT WIDE  
Completed Sub Area Name: Not reported  
Completed Document Type: Fieldwork  
Completed Date: 04/01/2012  
Comments: The excavation in preparation for the building to be constructed on Lot 8B has been completed.

Completed Area Name: PROJECT WIDE  
Completed Sub Area Name: Not reported  
Completed Document Type: Technical Workplan  
Completed Date: 08/20/2012  
Comments: Not reported

Completed Area Name: PROJECT WIDE  
Completed Sub Area Name: Not reported  
Completed Document Type: Financial Assurance Documentation  
Completed Date: 07/14/2014  
Comments: Financial Assurance documentation is approved: No issues were found.

Completed Area Name: PROJECT WIDE

Map ID  
Direction  
Distance  
Elevation

MAP FINDINGS

Site

Database(s)

EDR ID Number  
EPA ID Number

**TOWN & COUNTRY VILLAGE SHOPPING CENTER (Continued)**

**S102564483**

Completed Sub Area Name: Not reported  
Completed Document Type: Work Notice  
Completed Date: 11/05/2014  
Comments: A Work Notice was sent on Nov 3, 2014 to inform the community of excavation and grading work to start on Nov 10, 2014. The work is in connection with the construction of a commercial building with underground garage on Lot 11.

Completed Area Name: PROJECT WIDE  
Completed Sub Area Name: Not reported  
Completed Document Type: Financial Assurance Documentation  
Completed Date: 05/28/2015  
Comments: Not reported

Completed Area Name: PROJECT WIDE  
Completed Sub Area Name: Not reported  
Completed Document Type: Removal Action Completion Report  
Completed Date: 07/31/2015  
Comments: Not reported

Completed Area Name: PROJECT WIDE  
Completed Sub Area Name: Not reported  
Completed Document Type: Operations and Maintenance Report  
Completed Date: 04/27/2018  
Comments: Not reported

Completed Area Name: PROJECT WIDE  
Completed Sub Area Name: Not reported  
Completed Document Type: Technical Workplan  
Completed Date: 06/30/2016  
Comments: The Work Plan for Additional Soil Characterization and Notice of Planned Construction Activities details a soil sampling program on Lot 9 to delineate potential contamination in order to help evaluate cost-effective and appropriate off-site disposal or on-site encapsulation alternatives during the development, planned for later year. An addendum to the Work Plan addresses DTSC's comments on the Work Plan.

Completed Area Name: PROJECT WIDE  
Completed Sub Area Name: Not reported  
Completed Document Type: Technical Workplan  
Completed Date: 11/17/2016  
Comments: The Notice of Planned Construction describes the planned redevelopment on Lots 9 and 20 and summarizes the site management and construction risk management protocols to be implemented during construction of the planned mixed use complex. The Notice of Planned Construction addresses the Land Use Covenant requirements for a DTSC-approved Soil Management Plan and the Health and Safety Plan for activities that disturb soil below the Site cap and DTSC approval of activities that may penetrate the cap and expose underlying impacted soil. The Soil Quality Investigation report was prepared to support the Notice of Planned Construction and presents the results of an investigation to characterize the soil planned for excavation. The excavated soil is to be reused offsite, disposed off-site at a permitted facility, or placed and consolidated on-site under the planned concrete floor slab of the subsurface parking garage.

Map ID  
Direction  
Distance  
Elevation

MAP FINDINGS

Site

Database(s)

EDR ID Number  
EPA ID Number

**TOWN & COUNTRY VILLAGE SHOPPING CENTER (Continued)**

**S102564483**

Completed Area Name: PROJECT WIDE  
Completed Sub Area Name: Not reported  
Completed Document Type: Land Use Restriction  
Completed Date: 03/03/2005  
Comments: Deed Restriction for Parcel A, Tract 9430 recorded

Completed Area Name: PROJECT WIDE  
Completed Sub Area Name: Not reported  
Completed Document Type: Amendment - Order/Agreement  
Completed Date: 03/03/1999  
Comments: Not reported

Completed Area Name: PROJECT WIDE  
Completed Sub Area Name: Not reported  
Completed Document Type: Land Use Restriction - Site Inspection/Visit  
Completed Date: 04/25/2008  
Comments: The sidewalks, streets and parking lots were well maintained and in good condition.

Completed Area Name: PROJECT WIDE  
Completed Sub Area Name: Not reported  
Completed Document Type: Land Use Restriction - Site Inspection/Visit  
Completed Date: 06/01/2009  
Comments: The sidewalks, streets and parking lots were well maintained and in good condition. The selected remedial action remains protective of human health and the environment.

Completed Area Name: PROJECT WIDE  
Completed Sub Area Name: Not reported  
Completed Document Type: Land Use Restriction - Release/Rescission  
Completed Date: 05/26/2011  
Comments: Not reported

Completed Area Name: PROJECT WIDE  
Completed Sub Area Name: Not reported  
Completed Document Type: Annual Oversight Cost Estimate  
Completed Date: 12/14/2011  
Comments: Not reported

Completed Area Name: PROJECT WIDE  
Completed Sub Area Name: Not reported  
Completed Document Type: Annual Oversight Cost Estimate  
Completed Date: 10/06/2010  
Comments: Not reported

Completed Area Name: PROJECT WIDE  
Completed Sub Area Name: Not reported  
Completed Document Type: Correspondence  
Completed Date: 11/26/2018  
Comments: Email from Ron Helm, Cornerstone Earth Group, notifying DTSC of three exploratory borings to be drilled where a connecting bridge between 500 and 700 Santana Row is to be constructed, and inquiring whether a work plan needs to be issued for this work or DTSC just needs to be notified.

Completed Area Name: PROJECT WIDE  
Completed Sub Area Name: Not reported

Map ID  
Direction  
Distance  
Elevation

MAP FINDINGS

Site

Database(s)

EDR ID Number  
EPA ID Number

**TOWN & COUNTRY VILLAGE SHOPPING CENTER (Continued)**

**S102564483**

Completed Document Type: Annual Oversight Cost Estimate  
Completed Date: 10/18/2013  
Comments: DTSC letter with oversight cost estimate for fiscal year 2013/2014.

Completed Area Name: PROJECT WIDE  
Completed Sub Area Name: Not reported  
Completed Document Type: Annual Oversight Cost Estimate  
Completed Date: 10/15/2014  
Comments: Not reported

Completed Area Name: PROJECT WIDE  
Completed Sub Area Name: Not reported  
Completed Document Type: Annual Oversight Cost Estimate  
Completed Date: 10/21/2015  
Comments: Not reported

Completed Area Name: PROJECT WIDE  
Completed Sub Area Name: Not reported  
Completed Document Type: Annual Oversight Cost Estimate  
Completed Date: 02/08/2018  
Comments: Not reported

Completed Area Name: PROJECT WIDE  
Completed Sub Area Name: Not reported  
Completed Document Type: Annual Oversight Cost Estimate  
Completed Date: 09/04/2018  
Comments: Not reported

Completed Area Name: PROJECT WIDE  
Completed Sub Area Name: Not reported  
Completed Document Type: Annual Oversight Cost Estimate  
Completed Date: 09/14/2016  
Comments: Not reported

Completed Area Name: PROJECT WIDE  
Completed Sub Area Name: Not reported  
Completed Document Type: Land Use Restriction - Site Inspection/Visit  
Completed Date: 06/16/2011  
Comments: DTSC made an annual site visit and prepared a report of the visit. The Site use has not changed and all restrictions and requirements of the land use covenants that are in place are being followed.

Completed Area Name: PROJECT WIDE  
Completed Sub Area Name: Not reported  
Completed Document Type: Correspondence  
Completed Date: 03/06/2019  
Comments: Ron Helm of Cornerstone Earth Group provided information about planned work that caused a Terradex alert to be sent to DTSC. The planned work consists of the installation of sign posts.

Completed Area Name: PROJECT WIDE  
Completed Sub Area Name: Not reported  
Completed Document Type: Correspondence  
Completed Date: 05/06/2019  
Comments: Not reported

Completed Area Name: PROJECT WIDE

Map ID  
Direction  
Distance  
Elevation

MAP FINDINGS

Site

Database(s)

EDR ID Number  
EPA ID Number

**TOWN & COUNTRY VILLAGE SHOPPING CENTER (Continued)**

**S102564483**

Completed Sub Area Name: Not reported  
Completed Document Type: Annual Oversight Cost Estimate  
Completed Date: 04/14/2020  
Comments: Not reported

Future Area Name: PROJECT WIDE  
Future Sub Area Name: Not reported  
Future Document Type: 5 Year Review Reports  
Future Due Date: 2021  
Schedule Area Name: Not reported  
Schedule Sub Area Name: Not reported  
Schedule Document Type: Not reported  
Schedule Due Date: Not reported  
Schedule Revised Date: Not reported

**Calsite:**

Name: TOWN & COUNTRY VILLAGE SHOPPING CENTER  
Address: 2980 & 3030 STEVENS CREEK BOULEVARD  
City: SAN JOSE  
Region: BERKELEY  
Facility ID: 43590001  
Facility Type: RP  
Type: RESPONSIBLE PARTY  
Branch: NC  
Branch Name: NORTH COAST  
File Name: Not reported  
State Senate District: 03232005  
Status: CERTIFIED OPERATION AND MAINTENANCE, ALL PLANNED ACTIVITIES  
IMPLEMENTED, REMEDIATION CONTINUES  
Status Name: CERTIFIED / OPERATION & MAINTENANCE  
Lead Agency: DEPT OF TOXIC SUBSTANCES CONTROL  
NPL: Not Listed  
SIC Code: 59  
SIC Name: MISCELLANEOUS RETAIL  
Access: Uncontrolled  
Cortese: Not reported  
Hazardous Ranking Score: Not reported  
Date Site Hazard Ranked: Not reported  
Groundwater Contamination: Unknown  
Staff Member Responsible for Site: TPARK  
Supervisor Responsible for Site: Not reported  
Region Water Control Board: SF  
Region Water Control Board Name: SAN FRANCISCO BAY  
Lat/Long Direction: Not reported  
Lat/Long (dms): 0 0 0 / 0 0 0  
Lat/Long Method: Not reported  
Lat/Long Description: Not reported  
State Assembly District Code: 24  
State Senate District Code: 13  
Facility ID: 43590001  
Activity: ORDER  
Activity Name: I/SE, IORSE, FFA, FFSRA, VCA, EA  
AWP Code: VCP  
Proposed Budget: 0  
AWP Completion Date: Not reported  
Revised Due Date: Not reported  
Comments Date: 01311997

Map ID  
Direction  
Distance  
Elevation

MAP FINDINGS

Site

Database(s)

EDR ID Number  
EPA ID Number

**TOWN & COUNTRY VILLAGE SHOPPING CENTER (Continued)**

**S102564483**

Est Person-Yrs to complete: 0  
Estimated Size: Not reported  
Request to Delete Activity: Not reported  
Activity Status: AWP  
Definition of Status: ANNUAL WORKPLAN - ACTIVE SITE  
Liquids Removed (Gals): 0  
Liquids Treated (Gals): 0  
Action Included Capping: Not reported  
Well Decommissioned: Not reported  
Action Included Fencing: Not reported  
Removal Action Certification: Not reported  
Activity Comments: Not reported  
For Commercial Reuse: 0  
For Industrial Reuse: 0  
For Residential Reuse: 0  
Unknown Type: 0  
Facility ID: 43590001  
Activity: PPA  
Activity Name: PROSPECTIVE PURCHASER AGREEMENT  
AWP Code: ORDER  
Proposed Budget: 0  
AWP Completion Date: Not reported  
Revised Due Date: Not reported  
Comments Date: 02041997  
Est Person-Yrs to complete: 0  
Estimated Size: Not reported  
Request to Delete Activity: Not reported  
Activity Status: AWP  
Definition of Status: ANNUAL WORKPLAN - ACTIVE SITE  
Liquids Removed (Gals): 0  
Liquids Treated (Gals): 0  
Action Included Capping: Not reported  
Well Decommissioned: Not reported  
Action Included Fencing: Not reported  
Removal Action Certification: Not reported  
Activity Comments: Not reported  
For Commercial Reuse: 0  
For Industrial Reuse: 0  
For Residential Reuse: 0  
Unknown Type: 0  
Facility ID: 43590001  
Activity: PEA  
Activity Name: PRELIMINARY ENDANGERMENT ASSESSMENT  
AWP Code: Not reported  
Proposed Budget: 0  
AWP Completion Date: Not reported  
Revised Due Date: Not reported  
Comments Date: 06301997  
Est Person-Yrs to complete: 0  
Estimated Size: Not reported  
Request to Delete Activity: Not reported  
Activity Status: AWP  
Definition of Status: ANNUAL WORKPLAN - ACTIVE SITE  
Liquids Removed (Gals): 0  
Liquids Treated (Gals): 0  
Action Included Capping: Not reported  
Well Decommissioned: Not reported



Map ID  
Direction  
Distance  
Elevation

MAP FINDINGS

Site

Database(s)

EDR ID Number  
EPA ID Number

**TOWN & COUNTRY VILLAGE SHOPPING CENTER (Continued)**

**S102564483**

Action Included Fencing:	Not reported
Removal Action Certification:	Not reported
Activity Comments:	Not reported
For Commercial Reuse:	0
For Industrial Reuse:	0
For Residential Reuse:	0
Unknown Type:	0
Facility ID:	43590001
Activity:	VCOMP
Activity Name:	VCA - COMPLETION
AWP Code:	Not reported
Proposed Budget:	0
AWP Completion Date:	Not reported
Revised Due Date:	Not reported
Comments Date:	03031997
Est Person-Yrs to complete:	0
Estimated Size:	Not reported
Request to Delete Activity:	Not reported
Activity Status:	AWP
Definition of Status:	ANNUAL WORKPLAN - ACTIVE SITE
Liquids Removed (Gals):	0
Liquids Treated (Gals):	0
Action Included Capping:	Not reported
Well Decommissioned:	Not reported
Action Included Fencing:	Not reported
Removal Action Certification:	Not reported
Activity Comments:	Not reported
For Commercial Reuse:	0
For Industrial Reuse:	0
For Residential Reuse:	0
Unknown Type:	0
Facility ID:	43590001
Activity:	PPA
Activity Name:	PROSPECTIVE PURCHASER AGREEMENT
AWP Code:	AMEND
Proposed Budget:	0
AWP Completion Date:	Not reported
Revised Due Date:	Not reported
Comments Date:	03031997
Est Person-Yrs to complete:	0
Estimated Size:	Not reported
Request to Delete Activity:	Not reported
Activity Status:	AWP
Definition of Status:	ANNUAL WORKPLAN - ACTIVE SITE
Liquids Removed (Gals):	0
Liquids Treated (Gals):	0
Action Included Capping:	Not reported
Well Decommissioned:	Not reported
Action Included Fencing:	Not reported
Removal Action Certification:	Not reported
Activity Comments:	Not reported
For Commercial Reuse:	0
For Industrial Reuse:	0
For Residential Reuse:	0
Unknown Type:	0
Facility ID:	43590001
Activity:	RAW

Map ID  
Direction  
Distance  
Elevation

MAP FINDINGS

Site

Database(s)

EDR ID Number  
EPA ID Number

**TOWN & COUNTRY VILLAGE SHOPPING CENTER (Continued)**

**S102564483**

Activity Name: REMOVAL ACTION WORKPLAN  
AWP Code: Not reported  
Proposed Budget: 0  
AWP Completion Date: Not reported  
Revised Due Date: Not reported  
Comments Date: 10261999  
Est Person-Yrs to complete: 0  
Estimated Size: Not reported  
Request to Delete Activity: Not reported  
Activity Status: AWP  
Definition of Status: ANNUAL WORKPLAN - ACTIVE SITE  
Liquids Removed (Gals): 0  
Liquids Treated (Gals): 0  
Action Included Capping: Not reported  
Well Decommissioned: Not reported  
Action Included Fencing: Not reported  
Removal Action Certification: Not reported  
Activity Comments: Not reported  
For Commercial Reuse: 0  
For Industrial Reuse: 0  
For Residential Reuse: 0  
Unknown Type: 0  
Facility ID: 43590001  
Activity: RA  
Activity Name: REMOVAL ACTION  
AWP Code: PHAS1  
Proposed Budget: 0  
AWP Completion Date: Not reported  
Revised Due Date: Not reported  
Comments Date: 05022001  
Est Person-Yrs to complete: 0  
Estimated Size: Not reported  
Request to Delete Activity: Not reported  
Activity Status: AWP  
Definition of Status: ANNUAL WORKPLAN - ACTIVE SITE  
Liquids Removed (Gals): 0  
Liquids Treated (Gals): 24000  
Action Included Capping: Not reported  
Well Decommissioned: Not reported  
Action Included Fencing: Not reported  
Removal Action Certification: N  
Activity Comments: 24,000 CUBIC YARDS OF CONTAMINATED SOIL WAS CONSOLIDATED INTO A SMALLER AREA.  
For Commercial Reuse: 0  
For Industrial Reuse: 0  
For Residential Reuse: 0  
Unknown Type: 0  
Facility ID: 43590001  
Activity: CERT  
Activity Name: CERTIFICATION  
AWP Code: Not reported  
Proposed Budget: 0  
AWP Completion Date: 10312004  
Revised Due Date: 03312005  
Comments Date: 03232005  
Est Person-Yrs to complete: 0  
Estimated Size: Not reported

Map ID  
Direction  
Distance  
Elevation

MAP FINDINGS

Site

Database(s)

EDR ID Number  
EPA ID Number

**TOWN & COUNTRY VILLAGE SHOPPING CENTER (Continued)**

**S102564483**

Request to Delete Activity: Not reported  
Activity Status: AWP  
Definition of Status: ANNUAL WORKPLAN - ACTIVE SITE  
Liquids Removed (Gals): 0  
Liquids Treated (Gals): 0  
Action Included Capping: Not reported  
Well Decommissioned: Not reported  
Action Included Fencing: Not reported  
Removal Action Certification: Not reported  
Activity Comments: Not reported  
For Commercial Reuse: 0  
For Industrial Reuse: 0  
For Residential Reuse: 0  
Unknown Type: 0  
Facility ID: 43590001  
Activity: CEQA  
Activity Name: CEQA INCLUDING NEGATIVE DECS  
AWP Code: NEGD  
Proposed Budget: 0  
AWP Completion Date: Not reported  
Revised Due Date: Not reported  
Comments Date: 10261999  
Est Person-Yrs to complete: 0  
Estimated Size: Not reported  
Request to Delete Activity: Not reported  
Activity Status: AWP  
Definition of Status: ANNUAL WORKPLAN - ACTIVE SITE  
Liquids Removed (Gals): 0  
Liquids Treated (Gals): 0  
Action Included Capping: Not reported  
Well Decommissioned: Not reported  
Action Included Fencing: Not reported  
Removal Action Certification: Not reported  
Activity Comments: Not reported  
For Commercial Reuse: 0  
For Industrial Reuse: 0  
For Residential Reuse: 0  
Unknown Type: 0  
Facility ID: 43590001  
Activity: RA  
Activity Name: REMOVAL ACTION  
AWP Code: PHAS2  
Proposed Budget: 0  
AWP Completion Date: Not reported  
Revised Due Date: Not reported  
Comments Date: 01102003  
Est Person-Yrs to complete: 0  
Estimated Size: Not reported  
Request to Delete Activity: Not reported  
Activity Status: AWP  
Definition of Status: ANNUAL WORKPLAN - ACTIVE SITE  
Liquids Removed (Gals): 0  
Liquids Treated (Gals): 0  
Action Included Capping: Not reported  
Well Decommissioned: Not reported  
Action Included Fencing: Not reported  
Removal Action Certification: Not reported

Map ID  
Direction  
Distance  
Elevation

MAP FINDINGS

Site

Database(s)

EDR ID Number  
EPA ID Number

**TOWN & COUNTRY VILLAGE SHOPPING CENTER (Continued)**

**S102564483**

Activity Comments:	Not reported
For Commercial Reuse:	0
For Industrial Reuse:	0
For Residential Reuse:	0
Unknown Type:	0
Facility ID:	43590001
Activity:	RAW
Activity Name:	REMOVAL ACTION WORKPLAN
AWP Code:	AMEND
Proposed Budget:	0
AWP Completion Date:	Not reported
Revised Due Date:	Not reported
Comments Date:	12102001
Est Person-Yrs to complete:	0
Estimated Size:	Not reported
Request to Delete Activity:	Not reported
Activity Status:	AWP
Definition of Status:	ANNUAL WORKPLAN - ACTIVE SITE
Liquids Removed (Gals):	0
Liquids Treated (Gals):	0
Action Included Capping:	Not reported
Well Decommissioned:	Not reported
Action Included Fencing:	Not reported
Removal Action Certification:	Not reported
Activity Comments:	Not reported
For Commercial Reuse:	0
For Industrial Reuse:	0
For Residential Reuse:	0
Unknown Type:	0
Facility ID:	43590001
Activity:	OM
Activity Name:	OPERATION & MAINTENANCE
AWP Code:	PLAN
Proposed Budget:	0
AWP Completion Date:	Not reported
Revised Due Date:	Not reported
Comments Date:	07132004
Est Person-Yrs to complete:	0
Estimated Size:	Not reported
Request to Delete Activity:	Not reported
Activity Status:	AWP
Definition of Status:	ANNUAL WORKPLAN - ACTIVE SITE
Liquids Removed (Gals):	0
Liquids Treated (Gals):	0
Action Included Capping:	Not reported
Well Decommissioned:	Not reported
Action Included Fencing:	Not reported
Removal Action Certification:	Not reported
Activity Comments:	Not reported
For Commercial Reuse:	0
For Industrial Reuse:	0
For Residential Reuse:	0
Unknown Type:	0
Facility ID:	43590001
Activity:	ORDER
Activity Name:	I/SE, IORSE, FFA, FFSRA, VCA, EA
AWP Code:	OM

Map ID  
Direction  
Distance  
Elevation

MAP FINDINGS

Site

Database(s)

EDR ID Number  
EPA ID Number

**TOWN & COUNTRY VILLAGE SHOPPING CENTER (Continued)**

**S102564483**

Proposed Budget: 0  
AWP Completion Date: Not reported  
Revised Due Date: Not reported  
Comments Date: 07262004  
Est Person-Yrs to complete: 0  
Estimated Size: Not reported  
Request to Delete Activity: Not reported  
Activity Status: AWP  
Definition of Status: ANNUAL WORKPLAN - ACTIVE SITE  
Liquids Removed (Gals): 0  
Liquids Treated (Gals): 0  
Action Included Capping: Not reported  
Well Decommissioned: Not reported  
Action Included Fencing: Not reported  
Removal Action Certification: Not reported  
Activity Comments: Not reported  
For Commercial Reuse: 0  
For Industrial Reuse: 0  
For Residential Reuse: 0  
Unknown Type: 0  
Facility ID: 43590001  
Activity: DEED  
Activity Name: DEED RESTRICTIONS  
AWP Code: LOT2A  
Proposed Budget: 0  
AWP Completion Date: Not reported  
Revised Due Date: Not reported  
Comments Date: 07272004  
Est Person-Yrs to complete: 0  
Estimated Size: Not reported  
Request to Delete Activity: Not reported  
Activity Status: AWP  
Definition of Status: ANNUAL WORKPLAN - ACTIVE SITE  
Liquids Removed (Gals): 0  
Liquids Treated (Gals): 0  
Action Included Capping: Not reported  
Well Decommissioned: Not reported  
Action Included Fencing: Not reported  
Removal Action Certification: Not reported  
Activity Comments: Not reported  
For Commercial Reuse: 0  
For Industrial Reuse: 0  
For Residential Reuse: 0  
Unknown Type: 0  
Facility ID: 43590001  
Activity: DEED  
Activity Name: DEED RESTRICTIONS  
AWP Code: LOTA2  
Proposed Budget: 0  
AWP Completion Date: Not reported  
Revised Due Date: Not reported  
Comments Date: 07272004  
Est Person-Yrs to complete: 0  
Estimated Size: Not reported  
Request to Delete Activity: Not reported  
Activity Status: AWP  
Definition of Status: ANNUAL WORKPLAN - ACTIVE SITE

Map ID  
Direction  
Distance  
Elevation

MAP FINDINGS

Site

Database(s)

EDR ID Number  
EPA ID Number

**TOWN & COUNTRY VILLAGE SHOPPING CENTER (Continued)**

**S102564483**

Liquids Removed (Gals):	0
Liquids Treated (Gals):	0
Action Included Capping:	Not reported
Well Decommissioned:	Not reported
Action Included Fencing:	Not reported
Removal Action Certification:	Not reported
Activity Comments:	Not reported
For Commercial Reuse:	0
For Industrial Reuse:	0
For Residential Reuse:	0
Unknown Type:	0
Facility ID:	43590001
Activity:	DEED
Activity Name:	DEED RESTRICTIONS
AWP Code:	LOT1A
Proposed Budget:	0
AWP Completion Date:	Not reported
Revised Due Date:	Not reported
Comments Date:	07272004
Est Person-Yrs to complete:	0
Estimated Size:	Not reported
Request to Delete Activity:	Not reported
Activity Status:	AWP
Definition of Status:	ANNUAL WORKPLAN - ACTIVE SITE
Liquids Removed (Gals):	0
Liquids Treated (Gals):	0
Action Included Capping:	Not reported
Well Decommissioned:	Not reported
Action Included Fencing:	Not reported
Removal Action Certification:	Not reported
Activity Comments:	Not reported
For Commercial Reuse:	0
For Industrial Reuse:	0
For Residential Reuse:	0
Unknown Type:	0
Facility ID:	43590001
Activity:	DEED
Activity Name:	DEED RESTRICTIONS
AWP Code:	9392
Proposed Budget:	0
AWP Completion Date:	Not reported
Revised Due Date:	Not reported
Comments Date:	07272004
Est Person-Yrs to complete:	0
Estimated Size:	Not reported
Request to Delete Activity:	Not reported
Activity Status:	AWP
Definition of Status:	ANNUAL WORKPLAN - ACTIVE SITE
Liquids Removed (Gals):	0
Liquids Treated (Gals):	0
Action Included Capping:	Not reported
Well Decommissioned:	Not reported
Action Included Fencing:	Not reported
Removal Action Certification:	Not reported
Activity Comments:	Not reported
For Commercial Reuse:	0
For Industrial Reuse:	0

Map ID  
Direction  
Distance  
Elevation

MAP FINDINGS

Site

Database(s)

EDR ID Number  
EPA ID Number

**TOWN & COUNTRY VILLAGE SHOPPING CENTER (Continued)**

**S102564483**

For Residential Reuse: 0  
Unknown Type: 0  
Facility ID: 43590001  
Activity: DEED  
Activity Name: DEED RESTRICTIONS  
AWP Code: 9393  
Proposed Budget: 0  
AWP Completion Date: Not reported  
Revised Due Date: Not reported  
Comments Date: 07272004  
Est Person-Yrs to complete: 0  
Estimated Size: Not reported  
Request to Delete Activity: Not reported  
Activity Status: AWP  
Definition of Status: ANNUAL WORKPLAN - ACTIVE SITE  
Liquids Removed (Gals): 0  
Liquids Treated (Gals): 0  
Action Included Capping: Not reported  
Well Decommissioned: Not reported  
Action Included Fencing: Not reported  
Removal Action Certification: Not reported  
Activity Comments: Not reported  
For Commercial Reuse: 0  
For Industrial Reuse: 0  
For Residential Reuse: 0  
Unknown Type: 0  
Facility ID: 43590001  
Activity: DEED  
Activity Name: DEED RESTRICTIONS  
AWP Code: LOT 6  
Proposed Budget: 0  
AWP Completion Date: Not reported  
Revised Due Date: Not reported  
Comments Date: 07272004  
Est Person-Yrs to complete: 0  
Estimated Size: Not reported  
Request to Delete Activity: Not reported  
Activity Status: AWP  
Definition of Status: ANNUAL WORKPLAN - ACTIVE SITE  
Liquids Removed (Gals): 0  
Liquids Treated (Gals): 0  
Action Included Capping: Not reported  
Well Decommissioned: Not reported  
Action Included Fencing: Not reported  
Removal Action Certification: Not reported  
Activity Comments: Not reported  
For Commercial Reuse: 0  
For Industrial Reuse: 0  
For Residential Reuse: 0  
Unknown Type: 0  
Facility ID: 43590001  
Activity: DEED  
Activity Name: DEED RESTRICTIONS  
AWP Code: LOT 7  
Proposed Budget: 0  
AWP Completion Date: Not reported  
Revised Due Date: Not reported

Map ID  
Direction  
Distance  
Elevation

MAP FINDINGS

Site

Database(s)

EDR ID Number  
EPA ID Number

**TOWN & COUNTRY VILLAGE SHOPPING CENTER (Continued)**

**S102564483**

Comments Date: 07272004  
Est Person-Yrs to complete: 0  
Estimated Size: Not reported  
Request to Delete Activity: Not reported  
Activity Status: AWP  
Definition of Status: ANNUAL WORKPLAN - ACTIVE SITE  
Liquids Removed (Gals): 0  
Liquids Treated (Gals): 0  
Action Included Capping: Not reported  
Well Decommissioned: Not reported  
Action Included Fencing: Not reported  
Removal Action Certification: Not reported  
Activity Comments: Not reported  
For Commercial Reuse: 0  
For Industrial Reuse: 0  
For Residential Reuse: 0  
Unknown Type: 0  
Facility ID: 43590001  
Activity: DEED  
Activity Name: DEED RESTRICTIONS  
AWP Code: 9391  
Proposed Budget: 0  
AWP Completion Date: Not reported  
Revised Due Date: Not reported  
Comments Date: 07272004  
Est Person-Yrs to complete: 0  
Estimated Size: Not reported  
Request to Delete Activity: Not reported  
Activity Status: AWP  
Definition of Status: ANNUAL WORKPLAN - ACTIVE SITE  
Liquids Removed (Gals): 0  
Liquids Treated (Gals): 0  
Action Included Capping: Not reported  
Well Decommissioned: Not reported  
Action Included Fencing: Not reported  
Removal Action Certification: Not reported  
Activity Comments: Not reported  
For Commercial Reuse: 0  
For Industrial Reuse: 0  
For Residential Reuse: 0  
Unknown Type: 0  
Facility ID: 43590001  
Activity: DEED  
Activity Name: DEED RESTRICTIONS  
AWP Code: LOT9A  
Proposed Budget: 0  
AWP Completion Date: Not reported  
Revised Due Date: Not reported  
Comments Date: 07272004  
Est Person-Yrs to complete: 0  
Estimated Size: Not reported  
Request to Delete Activity: Not reported  
Activity Status: AWP  
Definition of Status: ANNUAL WORKPLAN - ACTIVE SITE  
Liquids Removed (Gals): 0  
Liquids Treated (Gals): 0  
Action Included Capping: Not reported



Map ID  
Direction  
Distance  
Elevation

MAP FINDINGS

Site

Database(s)

EDR ID Number  
EPA ID Number

TOWN & COUNTRY VILLAGE SHOPPING CENTER (Continued)

S102564483

Well Decommissioned: Not reported  
Action Included Fencing: Not reported  
Removal Action Certification: Not reported  
Activity Comments: Not reported  
For Commercial Reuse: 0  
For Industrial Reuse: 0  
For Residential Reuse: 0  
Unknown Type: 0  
Facility ID: 43590001  
Activity: DEED  
Activity Name: DEED RESTRICTIONS  
AWP Code: LOT10  
Proposed Budget: 0  
AWP Completion Date: Not reported  
Revised Due Date: Not reported  
Comments Date: 07272004  
Est Person-Yrs to complete: 0  
Estimated Size: Not reported  
Request to Delete Activity: Not reported  
Activity Status: AWP  
Definition of Status: ANNUAL WORKPLAN - ACTIVE SITE  
Liquids Removed (Gals): 0  
Liquids Treated (Gals): 0  
Action Included Capping: Not reported  
Well Decommissioned: Not reported  
Action Included Fencing: Not reported  
Removal Action Certification: Not reported  
Activity Comments: Not reported  
For Commercial Reuse: 0  
For Industrial Reuse: 0  
For Residential Reuse: 0  
Unknown Type: 0  
Facility ID: 43590001  
Activity: DEED  
Activity Name: DEED RESTRICTIONS  
AWP Code: LOT11  
Proposed Budget: 0  
AWP Completion Date: Not reported  
Revised Due Date: Not reported  
Comments Date: 07272004  
Est Person-Yrs to complete: 0  
Estimated Size: Not reported  
Request to Delete Activity: Not reported  
Activity Status: AWP  
Definition of Status: ANNUAL WORKPLAN - ACTIVE SITE  
Liquids Removed (Gals): 0  
Liquids Treated (Gals): 0  
Action Included Capping: Not reported  
Well Decommissioned: Not reported  
Action Included Fencing: Not reported  
Removal Action Certification: Not reported  
Activity Comments: Not reported  
For Commercial Reuse: 0  
For Industrial Reuse: 0  
For Residential Reuse: 0  
Unknown Type: 0  
Facility ID: 43590001

Map ID  
Direction  
Distance  
Elevation

MAP FINDINGS

Site

Database(s)

EDR ID Number  
EPA ID Number

**TOWN & COUNTRY VILLAGE SHOPPING CENTER (Continued)**

**S102564483**

Activity: DEED  
Activity Name: DEED RESTRICTIONS  
AWP Code: LOT14  
Proposed Budget: 0  
AWP Completion Date: Not reported  
Revised Due Date: Not reported  
Comments Date: 07272004  
Est Person-Yrs to complete: 0  
Estimated Size: Not reported  
Request to Delete Activity: Not reported  
Activity Status: AWP  
Definition of Status: ANNUAL WORKPLAN - ACTIVE SITE  
Liquids Removed (Gals): 0  
Liquids Treated (Gals): 0  
Action Included Capping: Not reported  
Well Decommissioned: Not reported  
Action Included Fencing: Not reported  
Removal Action Certification: Not reported  
Activity Comments: Not reported  
For Commercial Reuse: 0  
For Industrial Reuse: 0  
For Residential Reuse: 0  
Unknown Type: 0  
Facility ID: 43590001  
Activity: DEED  
Activity Name: DEED RESTRICTIONS  
AWP Code: LOT16  
Proposed Budget: 0  
AWP Completion Date: Not reported  
Revised Due Date: Not reported  
Comments Date: 07272004  
Est Person-Yrs to complete: 0  
Estimated Size: Not reported  
Request to Delete Activity: Not reported  
Activity Status: AWP  
Definition of Status: ANNUAL WORKPLAN - ACTIVE SITE  
Liquids Removed (Gals): 0  
Liquids Treated (Gals): 0  
Action Included Capping: Not reported  
Well Decommissioned: Not reported  
Action Included Fencing: Not reported  
Removal Action Certification: Not reported  
Activity Comments: Not reported  
For Commercial Reuse: 0  
For Industrial Reuse: 0  
For Residential Reuse: 0  
Unknown Type: 0  
Facility ID: 43590001  
Activity: DEED  
Activity Name: DEED RESTRICTIONS  
AWP Code: LOT13  
Proposed Budget: 0  
AWP Completion Date: Not reported  
Revised Due Date: Not reported  
Comments Date: 07272004  
Est Person-Yrs to complete: 0  
Estimated Size: Not reported

Map ID  
Direction  
Distance  
Elevation

MAP FINDINGS

Site

Database(s)

EDR ID Number  
EPA ID Number

**TOWN & COUNTRY VILLAGE SHOPPING CENTER (Continued)**

**S102564483**

Request to Delete Activity: Not reported  
Activity Status: AWP  
Definition of Status: ANNUAL WORKPLAN - ACTIVE SITE  
Liquids Removed (Gals): 0  
Liquids Treated (Gals): 0  
Action Included Capping: Not reported  
Well Decommissioned: Not reported  
Action Included Fencing: Not reported  
Removal Action Certification: Not reported  
Activity Comments: Not reported  
For Commercial Reuse: 0  
For Industrial Reuse: 0  
For Residential Reuse: 0  
Unknown Type: 0  
Alternate Address: 2980 & 3030 STEVENS CREEK BOULEVARD  
Alternate City,St,Zip: SAN JOSE, CA 95113  
Alternate Address: 360 WINCHESTER BLVD  
Alternate City,St,Zip: SAN JOSE, CA 95113  
Background Info: This 40-acre project covers the properties located at 2980, 3030 Stevens Creek Boulevard, and 360 Winchester Boulevard in San Jose. Until the early 1960, primarily orchards existed on the properties. Arsenic containing pesticides as well as chlorinated pesticides such as DDT was routinely applied. Then, a low-density strip shopping mall was constructed and occupied with up to 139 businesses in eleven different buildings.  
Comments Date: 01102003  
Comments: Completed Phase II RA.  
Comments Date: 01311997  
Comments: Signed VCA with Federal Realty Investment Trust, to review and  
Comments Date: 01311997  
Comments: finalize a Preliminary Endangerment Assessment. The PEA was  
Comments Date: 01311997  
Comments: used to support their application for a Prospective Purchaser  
Comments Date: 01311997  
Comments: Agreement (PPA).  
Comments Date: 02041997  
Comments: Signed PPA with Federal Realty Investment Trust. The PPA will  
Comments Date: 02041997  
Comments: be open for comment until March 16, 1997. After comments are  
Comments Date: 02041997  
Comments: addressed the Settling Respondent will ensure that remediation  
Comments Date: 02041997  
Comments: takes place under DTSC oversight.  
Comments Date: 03032005  
Comments: Recorded Deed Restriction for Lot 5A.  
Comments Date: 05022001  
Comments: Completed Phase I RA.  
Comments Date: 06301997  
Comments: Completed PEA. The investigations indicated widespread  
Comments Date: 06301997  
Comments: contamination of the soil by arsenic and selected contamination  
Comments Date: 06301997  
Comments: by chlorinated pesticides, lead, and chlorinated solvents. The  
Comments Date: 06301997  
Comments: Investigation Report was approved as a PEA equivalent  
Comments Date: 06301997  
Comments: conditional on further investigations to determine the potential

Map ID  
Direction  
Distance  
Elevation

MAP FINDINGS

Site

Database(s)

EDR ID Number  
EPA ID Number

**TOWN & COUNTRY VILLAGE SHOPPING CENTER (Continued)**

**S102564483**

Comments Date: 06301997  
Comments: impact of the chlorinated solvents on groundwater.  
Comments Date: 07132004  
Comments: Approved O&M Plan.  
Comments Date: 07262004  
Comments: Signed O&M Agreement.  
Comments Date: 07272004  
Comments: Recorded 14 Deed Restrictions covering the individual parcels at  
Comments Date: 07272004  
Comments: the site. One parcel remains to be deed restricted. The  
Comments Date: 07272004  
Comments: property owner and the City are clarifying the land description  
Comments Date: 07272004  
Comments: of this parcel.  
Comments Date: 10261999  
Comments: Approved RAW. The RAW required excavation of soils to remove  
Comments Date: 10261999  
Comments: contaminants to regional background or levels which do not  
Comments Date: 10261999  
Comments: exceed the US EPA Region 9 residential Preliminary Remediation  
Comments Date: 10261999  
Comments: Goals (PRGs) from those areas which will have unrestricted use.  
Comments Date: 10261999  
Comments: Areas with unrestricted use could be utilized for the  
Comments Date: 10261999  
Comments: establishment of single family homes. Soils with contaminants  
Comments Date: 10261999  
Comments: at levels below hazardous waste designations may be consolidated  
Comments Date: 10261999  
Comments: on site in the proposed commercial areas with restricted use.  
Comments Date: 10261999  
Comments: Any soils remaining on site will not have contaminants at levels  
Comments Date: 10261999  
Comments: which would pose a threat to construction workers on the site.  
Comments Date: 12102001  
Comments: Amended RAW to include Courtesy Chevrolet Site.  
ID Name: CALSTARS CODE  
ID Value: 200916  
Alternate Name: TOWN & COUNTRY VILLAGE SHOPPING CENTER  
Alternate Name: TOWN AND COUNTRY VILLAGE SHOPPING CENTER  
Alternate Name: SANTANA ROAD  
Alternate Name: Not reported  
Special Programs Code: Not reported  
Special Programs Name: Not reported

**DEED:**

Name: TOWN & COUNTRY VILLAGE SHOPPING CENTER  
Address: 2980 & 3030 STEVENS CREEK BOULEVARD  
City,State,Zip: SAN JOSE, CA 95113  
Envirostor ID: 43590001  
Area: PROJECT WIDE  
Sub Area: Not reported  
Site Type: STATE RESPONSE  
Status: CERTIFIED / OPERATION & MAINTENANCE  
Agency: Not reported  
Covenant Uploaded: Not reported  
Deed Date(s): Not reported

Map ID  
Direction  
Distance  
Elevation

MAP FINDINGS

Site

Database(s)

EDR ID Number  
EPA ID Number

**TOWN & COUNTRY VILLAGE SHOPPING CENTER (Continued)**

**S102564483**

File Name: Envirostor Land Use Restrictions

Name: TOWN & COUNTRY VILLAGE SHOPPING CENTER  
Address: 2980 & 3030 STEVENS CREEK BOULEVARD  
City,State,Zip: SAN JOSE, CA 95113  
Envirostor ID: 43590001  
Area: PROJECT WIDE  
Sub Area: Not reported  
Site Type: STATE RESPONSE  
Status: CERTIFIED / OPERATION & MAINTENANCE  
Agency: Not reported  
Covenant Uploaded: Not reported  
Deed Date(s): Not reported  
File Name: Envirostor Land Use Restrictions

Name: TOWN & COUNTRY VILLAGE SHOPPING CENTER  
Address: 2980 & 3030 STEVENS CREEK BOULEVARD  
City,State,Zip: SAN JOSE, CA 95113  
Envirostor ID: 43590001  
Area: PROJECT WIDE  
Sub Area: Not reported  
Site Type: STATE RESPONSE  
Status: CERTIFIED / OPERATION & MAINTENANCE  
Agency: Not reported  
Covenant Uploaded: Not reported  
Deed Date(s): Not reported  
File Name: Envirostor Land Use Restrictions

Name: TOWN & COUNTRY VILLAGE SHOPPING CENTER  
Address: 2980 & 3030 STEVENS CREEK BOULEVARD  
City,State,Zip: SAN JOSE, CA 95113  
Envirostor ID: 43590001  
Area: PROJECT WIDE  
Sub Area: Not reported  
Site Type: STATE RESPONSE  
Status: CERTIFIED / OPERATION & MAINTENANCE  
Agency: Not reported  
Covenant Uploaded: Not reported  
Deed Date(s): Not reported  
File Name: Envirostor Land Use Restrictions

Name: TOWN & COUNTRY VILLAGE SHOPPING CENTER  
Address: 2980 & 3030 STEVENS CREEK BOULEVARD  
City,State,Zip: SAN JOSE, CA 95113  
Envirostor ID: 43590001  
Area: PROJECT WIDE  
Sub Area: Not reported  
Site Type: STATE RESPONSE  
Status: CERTIFIED / OPERATION & MAINTENANCE  
Agency: Not reported  
Covenant Uploaded: Not reported  
Deed Date(s): Not reported  
File Name: Envirostor Land Use Restrictions

Name: TOWN & COUNTRY VILLAGE SHOPPING CENTER  
Address: 2980 & 3030 STEVENS CREEK BOULEVARD  
City,State,Zip: SAN JOSE, CA 95113  
Envirostor ID: 43590001  
Area: PROJECT WIDE  
Sub Area: Not reported  
Site Type: STATE RESPONSE  
Status: CERTIFIED / OPERATION & MAINTENANCE  
Agency: Not reported  
Covenant Uploaded: Not reported  
Deed Date(s): Not reported  
File Name: Envirostor Land Use Restrictions

Map ID  
Direction  
Distance  
Elevation

MAP FINDINGS

Site

Database(s)

EDR ID Number  
EPA ID Number

**TOWN & COUNTRY VILLAGE SHOPPING CENTER (Continued)**

**S102564483**

Envirostor ID: 43590001  
Area: PROJECT WIDE  
Sub Area: Not reported  
Site Type: STATE RESPONSE  
Status: CERTIFIED / OPERATION & MAINTENANCE  
Agency: Not reported  
Covenant Uploaded: Not reported  
Deed Date(s): Not reported  
File Name: Envirostor Land Use Restrictions

Name: TOWN & COUNTRY VILLAGE SHOPPING CENTER  
Address: 2980 & 3030 STEVENS CREEK BOULEVARD  
City,State,Zip: SAN JOSE, CA 95113  
Envirostor ID: 43590001  
Area: PROJECT WIDE  
Sub Area: Not reported  
Site Type: STATE RESPONSE  
Status: CERTIFIED / OPERATION & MAINTENANCE  
Agency: Not reported  
Covenant Uploaded: Not reported  
Deed Date(s): Not reported  
File Name: Envirostor Land Use Restrictions

Name: TOWN & COUNTRY VILLAGE SHOPPING CENTER  
Address: 2980 & 3030 STEVENS CREEK BOULEVARD  
City,State,Zip: SAN JOSE, CA 95113  
Envirostor ID: 43590001  
Area: PROJECT WIDE  
Sub Area: Not reported  
Site Type: STATE RESPONSE  
Status: CERTIFIED / OPERATION & MAINTENANCE  
Agency: Not reported  
Covenant Uploaded: Not reported  
Deed Date(s): Not reported  
File Name: Envirostor Land Use Restrictions

Name: TOWN & COUNTRY VILLAGE SHOPPING CENTER  
Address: 2980 & 3030 STEVENS CREEK BOULEVARD  
City,State,Zip: SAN JOSE, CA 95113  
Envirostor ID: 43590001  
Area: PROJECT WIDE  
Sub Area: Not reported  
Site Type: STATE RESPONSE  
Status: CERTIFIED / OPERATION & MAINTENANCE  
Agency: Not reported  
Covenant Uploaded: Not reported  
Deed Date(s): Not reported  
File Name: Envirostor Land Use Restrictions

Name: TOWN & COUNTRY VILLAGE SHOPPING CENTER  
Address: 2980 & 3030 STEVENS CREEK BOULEVARD  
City,State,Zip: SAN JOSE, CA 95113  
Envirostor ID: 43590001  
Area: PROJECT WIDE  
Sub Area: Not reported  
Site Type: STATE RESPONSE  
Status: CERTIFIED / OPERATION & MAINTENANCE

Map ID  
Direction  
Distance  
Elevation

MAP FINDINGS

Site

Database(s)

EDR ID Number  
EPA ID Number

**TOWN & COUNTRY VILLAGE SHOPPING CENTER (Continued)**

**S102564483**

Agency: Not reported  
Covenant Uploaded: Not reported  
Deed Date(s): Not reported  
File Name: Envirostor Land Use Restrictions

Name: TOWN & COUNTRY VILLAGE SHOPPING CENTER  
Address: 2980 & 3030 STEVENS CREEK BOULEVARD  
City,State,Zip: SAN JOSE, CA 95113  
Envirostor ID: 43590001  
Area: PROJECT WIDE  
Sub Area: Not reported  
Site Type: STATE RESPONSE  
Status: CERTIFIED / OPERATION & MAINTENANCE  
Agency: Not reported  
Covenant Uploaded: Not reported  
Deed Date(s): Not reported  
File Name: Envirostor Land Use Restrictions

Name: TOWN & COUNTRY VILLAGE SHOPPING CENTER  
Address: 2980 & 3030 STEVENS CREEK BOULEVARD  
City,State,Zip: SAN JOSE, CA 95113  
Envirostor ID: 43590001  
Area: PROJECT WIDE  
Sub Area: Not reported  
Site Type: STATE RESPONSE  
Status: CERTIFIED / OPERATION & MAINTENANCE  
Agency: Not reported  
Covenant Uploaded: Not reported  
Deed Date(s): Not reported  
File Name: Envirostor Land Use Restrictions

Name: TOWN & COUNTRY VILLAGE SHOPPING CENTER  
Address: 2980 & 3030 STEVENS CREEK BOULEVARD  
City,State,Zip: SAN JOSE, CA 95113  
Envirostor ID: 43590001  
Area: PROJECT WIDE  
Sub Area: Not reported  
Site Type: STATE RESPONSE  
Status: CERTIFIED / OPERATION & MAINTENANCE  
Agency: Not reported  
Covenant Uploaded: Not reported  
Deed Date(s): Not reported  
File Name: Envirostor Land Use Restrictions

Name: TOWN & COUNTRY VILLAGE SHOPPING CENTER  
Address: 2980 & 3030 STEVENS CREEK BOULEVARD  
City,State,Zip: SAN JOSE, CA 95113  
Envirostor ID: 43590001  
Area: PROJECT WIDE  
Sub Area: Not reported  
Site Type: STATE RESPONSE  
Status: CERTIFIED / OPERATION & MAINTENANCE  
Agency: Not reported  
Covenant Uploaded: Not reported  
Deed Date(s): Not reported  
File Name: Envirostor Land Use Restrictions

Map ID  
Direction  
Distance  
Elevation

MAP FINDINGS

Site

Database(s)

EDR ID Number  
EPA ID Number

TOWN & COUNTRY VILLAGE SHOPPING CENTER (Continued)

S102564483

CORTESE:

Name: TOWN & COUNTRY VILLAGE SHOPPING CENTER  
Address: 2980 & 3030 STEVENS CREEK BOULEVARD  
City,State,Zip: SAN JOSE, CA 95113  
Region: CORTESE  
Envirostor Id: 43590001  
Global ID: Not reported  
Site/Facility Type: STATE RESPONSE  
Cleanup Status: CERTIFIED / OPERATION & MAINTENANCE - LAND USE RESTRICTIONS  
Status Date: 03/23/2005  
Site Code: 200916  
Latitude: 37.319850  
Longitude: -121.94898  
Owner: Not reported  
Enf Type: Not reported  
Swat R: Not reported  
Flag: envirostor  
Order No: Not reported  
Waste Discharge System No: Not reported  
Effective Date: Not reported  
Region 2: Not reported  
WID Id: Not reported  
Solid Waste Id No: Not reported  
Waste Management Uit Name: Not reported  
File Name: Haz Waste & Substances Sites

59  
NNE  
1/2-1  
0.859 mi.  
4533 ft.

485 SOUTH MONROE  
485 SOUTH MONROE STREET  
SAN JOSE, CA 95128

ENVIROSTOR S111022966  
VCP N/A  
CIWQS

Relative:  
Lower  
Actual:  
142 ft.

ENVIROSTOR:

Name: 485 SOUTH MONROE  
Address: 485 SOUTH MONROE STREET  
City,State,Zip: SAN JOSE, CA 95128  
Facility ID: 60001465  
Status: Certified  
Status Date: 11/02/2012  
Site Code: 201909  
Site Type: Voluntary Cleanup  
Site Type Detailed: Voluntary Cleanup  
Acres: 8.21  
NPL: NO  
Regulatory Agencies: SMBRP  
Lead Agency: SMBRP  
Program Manager: Jovanne Villamater  
Supervisor: Mark Piros  
Division Branch: Cleanup Berkeley  
Assembly: 28  
Senate: 15  
Special Program: Voluntary Cleanup Program  
Restricted Use: NO  
Site Mgmt Req: NONE SPECIFIED  
Funding: Responsible Party  
Latitude: 37.31985  
Longitude: -121.9432



Map ID  
Direction  
Distance  
Elevation

MAP FINDINGS

Site

Database(s)

EDR ID Number  
EPA ID Number

**485 SOUTH MONROE (Continued)**

**S111022966**

APN: NONE SPECIFIED  
Past Use: AGRICULTURAL - ORCHARD  
Potential COC: Arsenic DDE  
Confirmed COC: Arsenic DDE  
Potential Description: SOIL  
Alias Name: 201909  
Alias Type: Project Code (Site Code)  
Alias Name: 60001465  
Alias Type: Envirostor ID Number

**Completed Info:**

Completed Area Name: PROJECT WIDE  
Completed Sub Area Name: Not reported  
Completed Document Type: Application  
Completed Date: 04/06/2011  
Comments: DTSC was identified as the lead agency to oversee cleanup of the site.  
Not reported

Completed Area Name: PROJECT WIDE  
Completed Sub Area Name: Not reported  
Completed Document Type: \*Correspondence - Received  
Completed Date: 03/03/2011  
Comments: The letter outlines the proposed approach for cleanup of the site.

Completed Area Name: PROJECT WIDE  
Completed Sub Area Name: Not reported  
Completed Document Type: Community Profile  
Completed Date: 12/07/2011  
Comments: Final Community Profile approved by DTSC Public Participation Specialist.

Completed Area Name: PROJECT WIDE  
Completed Sub Area Name: Not reported  
Completed Document Type: Removal Action Workplan  
Completed Date: 02/07/2012  
Comments: DTSC approved the Final Removal Action Workplan (RAW) on February 7, 2012: no comments received during the public comment period; thus, no changes needed to be made to the Draft RAW. The site is to be cleaned to residential cleanup levels using excavation methods.

Completed Area Name: PROJECT WIDE  
Completed Sub Area Name: Not reported  
Completed Document Type: Fact Sheets  
Completed Date: 12/05/2011  
Comments: Fact Sheet announces the public comment period for Draft Removal Action Workplan.

Completed Area Name: PROJECT WIDE  
Completed Sub Area Name: Not reported  
Completed Document Type: Public Notice  
Completed Date: 12/05/2011  
Comments: Public notice announces the public comment period for the Draft Removal Action Workplan.

Completed Area Name: PROJECT WIDE  
Completed Sub Area Name: Not reported  
Completed Document Type: Fieldwork  
Completed Date: 05/08/2012

Map ID  
Direction  
Distance  
Elevation

MAP FINDINGS

Site

Database(s)

EDR ID Number  
EPA ID Number

**485 SOUTH MONROE (Continued)**

**S111022966**

Comments: Excavation and off-site disposal of approximately 8,500 cubic yards of soil was completed. A Removal Action Completion Report is to be submitted to DTSC after infill of clean soil at site is completed.

Completed Area Name: PROJECT WIDE  
Completed Sub Area Name: Not reported  
Completed Document Type: Removal Action Completion Report  
Completed Date: 11/02/2012  
Comments: DTSC approved the Removal Action Completion Report. The removal action was performed at the Site per the approved Final Removal Action Workplan. Soil contaminated with elevated levels of arsenic, lead, and DDE were excavated and hauled off-site for disposal at permitted landfills.

Completed Area Name: PROJECT WIDE  
Completed Sub Area Name: Not reported  
Completed Document Type: Work Notice  
Completed Date: 02/14/2012  
Comments: Work Notice announcing fieldwork scheduled to begin on 02/20/2012 was mailed to community.

Completed Area Name: PROJECT WIDE  
Completed Sub Area Name: Not reported  
Completed Document Type: Other Report  
Completed Date: 04/03/2013  
Comments: DTSC concluded that fill material placed at the Lot 20 area within the larger 485 South Monroe site meets residential standards, and was suitable for use as fill at the site.

Completed Area Name: PROJECT WIDE  
Completed Sub Area Name: Not reported  
Completed Document Type: Standard Voluntary Agreement  
Completed Date: 11/16/2011  
Comments: Not reported

Completed Area Name: PROJECT WIDE  
Completed Sub Area Name: Not reported  
Completed Document Type: Certification  
Completed Date: 11/02/2012  
Comments: DTSC certified the completion of the removal action at the Site. The Site has been cleaned up to levels that allow for residential (unrestricted) land use and no further action is required.

Completed Area Name: PROJECT WIDE  
Completed Sub Area Name: Not reported  
Completed Document Type: CEQA - Notice of Exemption  
Completed Date: 02/07/2012  
Comments: CEQA Notice of Exemption signed by DTSC on 02/07/2012. To be filed with State Clearinghouse within the week.

Completed Area Name: PROJECT WIDE  
Completed Sub Area Name: Not reported  
Completed Document Type: Correspondence  
Completed Date: 03/21/2011  
Comments: DTSC letter replying to 3/3/2011 letter with proposed remedial approach.

Map ID  
Direction  
Distance  
Elevation

MAP FINDINGS

Site

Database(s)

EDR ID Number  
EPA ID Number

**485 SOUTH MONROE (Continued)**

**S111022966**

Future Area Name: Not reported  
Future Sub Area Name: Not reported  
Future Document Type: Not reported  
Future Due Date: Not reported  
Schedule Area Name: Not reported  
Schedule Sub Area Name: Not reported  
Schedule Document Type: Not reported  
Schedule Due Date: Not reported  
Schedule Revised Date: Not reported

VCP:

Name: 485 SOUTH MONROE  
Address: 485 SOUTH MONROE STREET  
City,State,Zip: SAN JOSE, CA 95128  
Facility ID: 60001465  
Site Type: Voluntary Cleanup  
Site Type Detail: Voluntary Cleanup  
Site Mgmt. Req.: NONE SPECIFIED  
Acres: 8.21  
National Priorities List: NO  
Cleanup Oversight Agencies: SMBRP  
Lead Agency: SMBRP  
Lead Agency Description: DTSC - Site Cleanup Program  
Project Manager: Jovanne Villamater  
Supervisor: Mark Piros  
Division Branch: Cleanup Berkeley  
Site Code: 201909  
Assembly: 28  
Senate: 15  
Special Programs Code: Voluntary Cleanup Program  
Status: Certified  
Status Date: 11/02/2012  
Restricted Use: NO  
Funding: Responsible Party  
Lat/Long: 37.31985 / -121.9432  
APN: NONE SPECIFIED  
Past Use: AGRICULTURAL - ORCHARD  
Potential COC: 30001, 30007  
Confirmed COC: 30001,30007  
Potential Description: SOIL  
Alias Name: 201909  
Alias Type: Project Code (Site Code)  
Alias Name: 60001465  
Alias Type: Envirostor ID Number

Completed Info:

Completed Area Name: PROJECT WIDE  
Completed Sub Area Name: Not reported  
Completed Document Type: Application  
Completed Date: 04/06/2011  
Comments: DTSC was identified as the lead agency to oversee cleanup of the site.  
Not reported

Completed Area Name: PROJECT WIDE  
Completed Sub Area Name: Not reported  
Completed Document Type: \*Correspondence - Received  
Completed Date: 03/03/2011

Map ID  
Direction  
Distance  
Elevation

MAP FINDINGS

Site

Database(s)

EDR ID Number  
EPA ID Number

**485 SOUTH MONROE (Continued)**

**S111022966**

Comments: The letter outlines the proposed approach for cleanup of the site.

Completed Area Name: PROJECT WIDE  
Completed Sub Area Name: Not reported  
Completed Document Type: Community Profile  
Completed Date: 12/07/2011  
Comments: Final Community Profile approved by DTSC Public Participation Specialist.

Completed Area Name: PROJECT WIDE  
Completed Sub Area Name: Not reported  
Completed Document Type: Removal Action Workplan  
Completed Date: 02/07/2012  
Comments: DTSC approved the Final Removal Action Workplan (RAW) on February 7, 2012: no comments received during the public comment period; thus, no changes needed to be made to the Draft RAW. The site is to be cleaned to residential cleanup levels using excavation methods.

Completed Area Name: PROJECT WIDE  
Completed Sub Area Name: Not reported  
Completed Document Type: Fact Sheets  
Completed Date: 12/05/2011  
Comments: Fact Sheet announces the public comment period for Draft Removal Action Workplan.

Completed Area Name: PROJECT WIDE  
Completed Sub Area Name: Not reported  
Completed Document Type: Public Notice  
Completed Date: 12/05/2011  
Comments: Public notice announces the public comment period for the Draft Removal Action Workplan.

Completed Area Name: PROJECT WIDE  
Completed Sub Area Name: Not reported  
Completed Document Type: Fieldwork  
Completed Date: 05/08/2012  
Comments: Excavation and off-site disposal of approximately 8,500 cubic yards of soil was completed. A Removal Action Completion Report is to be submitted to DTSC after infill of clean soil at site is completed.

Completed Area Name: PROJECT WIDE  
Completed Sub Area Name: Not reported  
Completed Document Type: Removal Action Completion Report  
Completed Date: 11/02/2012  
Comments: DTSC approved the Removal Action Completion Report. The removal action was performed at the Site per the approved Final Removal Action Workplan. Soil contaminated with elevated levels of arsenic, lead, and DDE were excavated and hauled off-site for disposal at permitted landfills.

Completed Area Name: PROJECT WIDE  
Completed Sub Area Name: Not reported  
Completed Document Type: Work Notice  
Completed Date: 02/14/2012  
Comments: Work Notice announcing fieldwork scheduled to begin on 02/20/2012 was mailed to community.

Map ID  
Direction  
Distance  
Elevation

MAP FINDINGS

Site

Database(s)

EDR ID Number  
EPA ID Number

**485 SOUTH MONROE (Continued)**

**S111022966**

Completed Area Name: PROJECT WIDE  
Completed Sub Area Name: Not reported  
Completed Document Type: Other Report  
Completed Date: 04/03/2013  
Comments: DTSC concluded that fill material placed at the Lot 20 area within the larger 485 South Monroe site meets residential standards, and was suitable for use as fill at the site.

Completed Area Name: PROJECT WIDE  
Completed Sub Area Name: Not reported  
Completed Document Type: Standard Voluntary Agreement  
Completed Date: 11/16/2011  
Comments: Not reported

Completed Area Name: PROJECT WIDE  
Completed Sub Area Name: Not reported  
Completed Document Type: Certification  
Completed Date: 11/02/2012  
Comments: DTSC certified the completion of the removal action at the Site. The Site has been cleaned up to levels that allow for residential (unrestricted) land use and no further action is required.

Completed Area Name: PROJECT WIDE  
Completed Sub Area Name: Not reported  
Completed Document Type: CEQA - Notice of Exemption  
Completed Date: 02/07/2012  
Comments: CEQA Notice of Exemption signed by DTSC on 02/07/2012. To be filed with State Clearinghouse within the week.

Completed Area Name: PROJECT WIDE  
Completed Sub Area Name: Not reported  
Completed Document Type: Correspondence  
Completed Date: 03/21/2011  
Comments: DTSC letter replying to 3/3/2011 letter with proposed remedial approach.

Future Area Name: Not reported  
Future Sub Area Name: Not reported  
Future Document Type: Not reported  
Future Due Date: Not reported  
Schedule Area Name: Not reported  
Schedule Sub Area Name: Not reported  
Schedule Document Type: Not reported  
Schedule Due Date: Not reported  
Schedule Revised Date: Not reported

**CIWQS:**

Name: 485 SOUTH MONROE STREET  
Address: 485 SOUTH MONROE STREET  
City,State,Zip: SAN JOSE, CA 95128  
Agency: KB Home South Bay Inc  
Agency Address: 5000 Executive Parkway Suite 125, San Ramon, CA 94583  
Place/Project Type: Construction - Residential  
SIC/NAICS: Not reported  
Region: 2  
Program: CONSTW  
Regulatory Measure Status: Terminated

Map ID  
Direction  
Distance  
Elevation

MAP FINDINGS

Site

Database(s)

EDR ID Number  
EPA ID Number

**485 SOUTH MONROE (Continued)**

**S111022966**

Regulatory Measure Type:	Storm water construction
Order Number:	2009-0009-DWQ
WDID:	2 43C362580
NPDES Number:	CAS000002
Adoption Date:	01/01/1900
Effective Date:	12/07/2011
Termination Date:	12/09/2014
Expiration/Review Date:	01/01/1900
Design Flow:	Not reported
Major/Minor:	Not reported
Complexity:	Not reported
TTWQ:	Not reported
Enforcement Actions within 5 years:	0
Violations within 5 years:	0
Latitude:	37.3189
Longitude:	-121.9449

Count: 0 records.

ORPHAN SUMMARY

City	EDR ID	Site Name	Site Address	Zip	Database(s)
NO SITES FOUND					

# GOVERNMENT RECORDS SEARCHED / DATA CURRENCY TRACKING

To maintain currency of the following federal and state databases, EDR contacts the appropriate governmental agency on a monthly or quarterly basis, as required.

**Number of Days to Update:** Provides confirmation that EDR is reporting records that have been updated within 90 days from the date the government agency made the information available to the public.

## **STANDARD ENVIRONMENTAL RECORDS**

### ***Federal NPL site list***

#### **NPL: National Priority List**

National Priorities List (Superfund). The NPL is a subset of CERCLIS and identifies over 1,200 sites for priority cleanup under the Superfund Program. NPL sites may encompass relatively large areas. As such, EDR provides polygon coverage for over 1,000 NPL site boundaries produced by EPA's Environmental Photographic Interpretation Center (EPIC) and regional EPA offices.

Date of Government Version: 12/30/2020	Source: EPA
Date Data Arrived at EDR: 01/14/2021	Telephone: N/A
Date Made Active in Reports: 02/09/2021	Last EDR Contact: 04/01/2021
Number of Days to Update: 26	Next Scheduled EDR Contact: 07/12/2021
	Data Release Frequency: Quarterly

#### **NPL Site Boundaries**

##### **Sources:**

EPA's Environmental Photographic Interpretation Center (EPIC)  
Telephone: 202-564-7333

EPA Region 1  
Telephone 617-918-1143

EPA Region 6  
Telephone: 214-655-6659

EPA Region 3  
Telephone 215-814-5418

EPA Region 7  
Telephone: 913-551-7247

EPA Region 4  
Telephone 404-562-8033

EPA Region 8  
Telephone: 303-312-6774

EPA Region 5  
Telephone 312-886-6686

EPA Region 9  
Telephone: 415-947-4246

EPA Region 10  
Telephone 206-553-8665

#### **Proposed NPL: Proposed National Priority List Sites**

A site that has been proposed for listing on the National Priorities List through the issuance of a proposed rule in the Federal Register. EPA then accepts public comments on the site, responds to the comments, and places on the NPL those sites that continue to meet the requirements for listing.

Date of Government Version: 12/30/2020	Source: EPA
Date Data Arrived at EDR: 01/14/2021	Telephone: N/A
Date Made Active in Reports: 02/09/2021	Last EDR Contact: 04/01/2021
Number of Days to Update: 26	Next Scheduled EDR Contact: 07/12/2021
	Data Release Frequency: Quarterly

#### **NPL LIENS: Federal Superfund Liens**

Federal Superfund Liens. Under the authority granted the USEPA by CERCLA of 1980, the USEPA has the authority to file liens against real property in order to recover remedial action expenditures or when the property owner received notification of potential liability. USEPA compiles a listing of filed notices of Superfund Liens.



# GOVERNMENT RECORDS SEARCHED / DATA CURRENCY TRACKING

Date of Government Version: 10/15/1991  
Date Data Arrived at EDR: 02/02/1994  
Date Made Active in Reports: 03/30/1994  
Number of Days to Update: 56

Source: EPA  
Telephone: 202-564-4267  
Last EDR Contact: 08/15/2011  
Next Scheduled EDR Contact: 11/28/2011  
Data Release Frequency: No Update Planned

## ***Federal Delisted NPL site list***

Delisted NPL: National Priority List Deletions

The National Oil and Hazardous Substances Pollution Contingency Plan (NCP) establishes the criteria that the EPA uses to delete sites from the NPL. In accordance with 40 CFR 300.425.(e), sites may be deleted from the NPL where no further response is appropriate.

Date of Government Version: 12/30/2020  
Date Data Arrived at EDR: 01/14/2021  
Date Made Active in Reports: 02/09/2021  
Number of Days to Update: 26

Source: EPA  
Telephone: N/A  
Last EDR Contact: 04/01/2021  
Next Scheduled EDR Contact: 07/12/2021  
Data Release Frequency: Quarterly

## ***Federal CERCLIS list***

FEDERAL FACILITY: Federal Facility Site Information listing

A listing of National Priority List (NPL) and Base Realignment and Closure (BRAC) sites found in the Comprehensive Environmental Response, Compensation and Liability Information System (CERCLIS) Database where EPA Federal Facilities Restoration and Reuse Office is involved in cleanup activities.

Date of Government Version: 04/03/2019  
Date Data Arrived at EDR: 04/05/2019  
Date Made Active in Reports: 05/14/2019  
Number of Days to Update: 39

Source: Environmental Protection Agency  
Telephone: 703-603-8704  
Last EDR Contact: 03/30/2021  
Next Scheduled EDR Contact: 07/12/2021  
Data Release Frequency: Varies

SEMS: Superfund Enterprise Management System

SEMS (Superfund Enterprise Management System) tracks hazardous waste sites, potentially hazardous waste sites, and remedial activities performed in support of EPA's Superfund Program across the United States. The list was formerly known as CERCLIS, renamed to SEMS by the EPA in 2015. The list contains data on potentially hazardous waste sites that have been reported to the USEPA by states, municipalities, private companies and private persons, pursuant to Section 103 of the Comprehensive Environmental Response, Compensation, and Liability Act (CERCLA). This dataset also contains sites which are either proposed to or on the National Priorities List (NPL) and the sites which are in the screening and assessment phase for possible inclusion on the NPL.

Date of Government Version: 12/30/2020  
Date Data Arrived at EDR: 01/14/2021  
Date Made Active in Reports: 02/18/2021  
Number of Days to Update: 35

Source: EPA  
Telephone: 800-424-9346  
Last EDR Contact: 04/01/2021  
Next Scheduled EDR Contact: 04/26/2021  
Data Release Frequency: Quarterly

## ***Federal CERCLIS NFRAP site list***

SEMS-ARCHIVE: Superfund Enterprise Management System Archive

# GOVERNMENT RECORDS SEARCHED / DATA CURRENCY TRACKING

SEMS-ARCHIVE (Superfund Enterprise Management System Archive) tracks sites that have no further interest under the Federal Superfund Program based on available information. The list was formerly known as the CERCLIS-NFRAP, renamed to SEMS ARCHIVE by the EPA in 2015. EPA may perform a minimal level of assessment work at a site while it is archived if site conditions change and/or new information becomes available. Archived sites have been removed and archived from the inventory of SEMS sites. Archived status indicates that, to the best of EPA's knowledge, assessment at a site has been completed and that EPA has determined no further steps will be taken to list the site on the National Priorities List (NPL), unless information indicates this decision was not appropriate or other considerations require a recommendation for listing at a later time. The decision does not necessarily mean that there is no hazard associated with a given site; it only means that, based upon available information, the location is not judged to be potential NPL site.

Date of Government Version: 12/30/2020	Source: EPA
Date Data Arrived at EDR: 01/14/2021	Telephone: 800-424-9346
Date Made Active in Reports: 02/18/2021	Last EDR Contact: 04/01/2021
Number of Days to Update: 35	Next Scheduled EDR Contact: 04/26/2021
	Data Release Frequency: Quarterly

## ***Federal RCRA CORRACTS facilities list***

CORRACTS: Corrective Action Report

CORRACTS identifies hazardous waste handlers with RCRA corrective action activity.

Date of Government Version: 12/14/2020	Source: EPA
Date Data Arrived at EDR: 12/17/2020	Telephone: 800-424-9346
Date Made Active in Reports: 12/22/2020	Last EDR Contact: 03/23/2021
Number of Days to Update: 5	Next Scheduled EDR Contact: 07/05/2021
	Data Release Frequency: Quarterly

## ***Federal RCRA non-CORRACTS TSD facilities list***

RCRA-TSDF: RCRA - Treatment, Storage and Disposal

RCRAInfo is EPA's comprehensive information system, providing access to data supporting the Resource Conservation and Recovery Act (RCRA) of 1976 and the Hazardous and Solid Waste Amendments (HSWA) of 1984. The database includes selective information on sites which generate, transport, store, treat and/or dispose of hazardous waste as defined by the Resource Conservation and Recovery Act (RCRA). Transporters are individuals or entities that move hazardous waste from the generator offsite to a facility that can recycle, treat, store, or dispose of the waste. TSDFs treat, store, or dispose of the waste.

Date of Government Version: 12/14/2020	Source: Environmental Protection Agency
Date Data Arrived at EDR: 12/17/2020	Telephone: (415) 495-8895
Date Made Active in Reports: 12/22/2020	Last EDR Contact: 03/23/2021
Number of Days to Update: 5	Next Scheduled EDR Contact: 07/05/2021
	Data Release Frequency: Quarterly

## ***Federal RCRA generators list***

RCRA-LQG: RCRA - Large Quantity Generators

RCRAInfo is EPA's comprehensive information system, providing access to data supporting the Resource Conservation and Recovery Act (RCRA) of 1976 and the Hazardous and Solid Waste Amendments (HSWA) of 1984. The database includes selective information on sites which generate, transport, store, treat and/or dispose of hazardous waste as defined by the Resource Conservation and Recovery Act (RCRA). Large quantity generators (LQGs) generate over 1,000 kilograms (kg) of hazardous waste, or over 1 kg of acutely hazardous waste per month.

Date of Government Version: 12/14/2020	Source: Environmental Protection Agency
Date Data Arrived at EDR: 12/17/2020	Telephone: (415) 495-8895
Date Made Active in Reports: 12/22/2020	Last EDR Contact: 03/23/2021
Number of Days to Update: 5	Next Scheduled EDR Contact: 07/05/2021
	Data Release Frequency: Quarterly

# GOVERNMENT RECORDS SEARCHED / DATA CURRENCY TRACKING

## RCRA-SQG: RCRA - Small Quantity Generators

RCRAInfo is EPA's comprehensive information system, providing access to data supporting the Resource Conservation and Recovery Act (RCRA) of 1976 and the Hazardous and Solid Waste Amendments (HSWA) of 1984. The database includes selective information on sites which generate, transport, store, treat and/or dispose of hazardous waste as defined by the Resource Conservation and Recovery Act (RCRA). Small quantity generators (SQGs) generate between 100 kg and 1,000 kg of hazardous waste per month.

Date of Government Version: 12/14/2020	Source: Environmental Protection Agency
Date Data Arrived at EDR: 12/17/2020	Telephone: (415) 495-8895
Date Made Active in Reports: 12/22/2020	Last EDR Contact: 03/23/2021
Number of Days to Update: 5	Next Scheduled EDR Contact: 07/05/2021
	Data Release Frequency: Quarterly

## RCRA-VSQG: RCRA - Very Small Quantity Generators (Formerly Conditionally Exempt Small Quantity Generators)

RCRAInfo is EPA's comprehensive information system, providing access to data supporting the Resource Conservation and Recovery Act (RCRA) of 1976 and the Hazardous and Solid Waste Amendments (HSWA) of 1984. The database includes selective information on sites which generate, transport, store, treat and/or dispose of hazardous waste as defined by the Resource Conservation and Recovery Act (RCRA). Very small quantity generators (VSQGs) generate less than 100 kg of hazardous waste, or less than 1 kg of acutely hazardous waste per month.

Date of Government Version: 12/14/2020	Source: Environmental Protection Agency
Date Data Arrived at EDR: 12/17/2020	Telephone: (415) 495-8895
Date Made Active in Reports: 12/22/2020	Last EDR Contact: 03/23/2021
Number of Days to Update: 5	Next Scheduled EDR Contact: 07/05/2021
	Data Release Frequency: Quarterly

## ***Federal institutional controls / engineering controls registries***

### LUCIS: Land Use Control Information System

LUCIS contains records of land use control information pertaining to the former Navy Base Realignment and Closure properties.

Date of Government Version: 02/09/2021	Source: Department of the Navy
Date Data Arrived at EDR: 02/11/2021	Telephone: 843-820-7326
Date Made Active in Reports: 03/22/2021	Last EDR Contact: 02/08/2021
Number of Days to Update: 39	Next Scheduled EDR Contact: 05/24/2021
	Data Release Frequency: Varies

### US ENG CONTROLS: Engineering Controls Sites List

A listing of sites with engineering controls in place. Engineering controls include various forms of caps, building foundations, liners, and treatment methods to create pathway elimination for regulated substances to enter environmental media or effect human health.

Date of Government Version: 10/28/2020	Source: Environmental Protection Agency
Date Data Arrived at EDR: 11/05/2020	Telephone: 703-603-0695
Date Made Active in Reports: 11/18/2020	Last EDR Contact: 02/23/2021
Number of Days to Update: 13	Next Scheduled EDR Contact: 06/06/2021
	Data Release Frequency: Varies

### US INST CONTROLS: Institutional Controls Sites List

A listing of sites with institutional controls in place. Institutional controls include administrative measures, such as groundwater use restrictions, construction restrictions, property use restrictions, and post remediation care requirements intended to prevent exposure to contaminants remaining on site. Deed restrictions are generally required as part of the institutional controls.

Date of Government Version: 10/28/2020	Source: Environmental Protection Agency
Date Data Arrived at EDR: 11/05/2020	Telephone: 703-603-0695
Date Made Active in Reports: 11/18/2020	Last EDR Contact: 02/23/2021
Number of Days to Update: 13	Next Scheduled EDR Contact: 06/06/2021
	Data Release Frequency: Varies

# GOVERNMENT RECORDS SEARCHED / DATA CURRENCY TRACKING

## ***Federal ERNS list***

ERNS: Emergency Response Notification System

Emergency Response Notification System. ERNS records and stores information on reported releases of oil and hazardous substances.

Date of Government Version: 12/14/2020

Date Data Arrived at EDR: 12/15/2020

Date Made Active in Reports: 12/22/2020

Number of Days to Update: 7

Source: National Response Center, United States Coast Guard

Telephone: 202-267-2180

Last EDR Contact: 12/15/2020

Next Scheduled EDR Contact: 07/05/2021

Data Release Frequency: Quarterly

## ***State- and tribal - equivalent NPL***

RESPONSE: State Response Sites

Identifies confirmed release sites where DTSC is involved in remediation, either in a lead or oversight capacity.

These confirmed release sites are generally high-priority and high potential risk.

Date of Government Version: 10/26/2020

Date Data Arrived at EDR: 10/26/2020

Date Made Active in Reports: 01/13/2021

Number of Days to Update: 79

Source: Department of Toxic Substances Control

Telephone: 916-323-3400

Last EDR Contact: 01/26/2021

Next Scheduled EDR Contact: 05/10/2021

Data Release Frequency: Quarterly

## ***State- and tribal - equivalent CERCLIS***

ENVIROSTOR: EnviroStor Database

The Department of Toxic Substances Control's (DTSC's) Site Mitigation and Brownfields Reuse Program's (SMBRP's) EnviroStor database identifies sites that have known contamination or sites for which there may be reasons to investigate further. The database includes the following site types: Federal Superfund sites (National Priorities List (NPL)); State Response, including Military Facilities and State Superfund; Voluntary Cleanup; and School sites. EnviroStor provides similar information to the information that was available in CalSites, and provides additional site information, including, but not limited to, identification of formerly-contaminated properties that have been released for reuse, properties where environmental deed restrictions have been recorded to prevent inappropriate land uses, and risk characterization information that is used to assess potential impacts to public health and the environment at contaminated sites.

Date of Government Version: 10/26/2020

Date Data Arrived at EDR: 10/26/2020

Date Made Active in Reports: 01/13/2021

Number of Days to Update: 79

Source: Department of Toxic Substances Control

Telephone: 916-323-3400

Last EDR Contact: 01/26/2021

Next Scheduled EDR Contact: 05/10/2021

Data Release Frequency: Quarterly

## ***State and tribal landfill and/or solid waste disposal site lists***

SWF/LF (SWIS): Solid Waste Information System

Active, Closed and Inactive Landfills. SWF/LF records typically contain an inventory of solid waste disposal facilities or landfills. These may be active or inactive facilities or open dumps that failed to meet RCRA Section 4004 criteria for solid waste landfills or disposal sites.

Date of Government Version: 11/09/2020

Date Data Arrived at EDR: 11/10/2020

Date Made Active in Reports: 01/14/2021

Number of Days to Update: 65

Source: Department of Resources Recycling and Recovery

Telephone: 916-341-6320

Last EDR Contact: 02/09/2021

Next Scheduled EDR Contact: 05/24/2021

Data Release Frequency: Quarterly

## ***State and tribal leaking storage tank lists***

# GOVERNMENT RECORDS SEARCHED / DATA CURRENCY TRACKING

## LUST REG 5: Leaking Underground Storage Tank Database

Leaking Underground Storage Tank locations. Alameda, Alpine, Amador, Butte, Colusa, Contra Costa, Calveras, El Dorado, Fresno, Glenn, Kern, Kings, Lake, Lassen, Madera, Mariposa, Merced, Modoc, Napa, Nevada, Placer, Plumas, Sacramento, San Joaquin, Shasta, Solano, Stanislaus, Sutter, Tehama, Tulare, Tuolumne, Yolo, Yuba counties.

Date of Government Version: 07/01/2008	Source: California Regional Water Quality Control Board Central Valley Region (5)
Date Data Arrived at EDR: 07/22/2008	Telephone: 916-464-4834
Date Made Active in Reports: 07/31/2008	Last EDR Contact: 07/01/2011
Number of Days to Update: 9	Next Scheduled EDR Contact: 10/17/2011
	Data Release Frequency: No Update Planned

## LUST REG 6L: Leaking Underground Storage Tank Case Listing

For more current information, please refer to the State Water Resources Control Board's LUST database.

Date of Government Version: 09/09/2003	Source: California Regional Water Quality Control Board Lahontan Region (6)
Date Data Arrived at EDR: 09/10/2003	Telephone: 530-542-5572
Date Made Active in Reports: 10/07/2003	Last EDR Contact: 09/12/2011
Number of Days to Update: 27	Next Scheduled EDR Contact: 12/26/2011
	Data Release Frequency: No Update Planned

## LUST REG 6V: Leaking Underground Storage Tank Case Listing

Leaking Underground Storage Tank locations. Inyo, Kern, Los Angeles, Mono, San Bernardino counties.

Date of Government Version: 06/07/2005	Source: California Regional Water Quality Control Board Victorville Branch Office (6)
Date Data Arrived at EDR: 06/07/2005	Telephone: 760-241-7365
Date Made Active in Reports: 06/29/2005	Last EDR Contact: 09/12/2011
Number of Days to Update: 22	Next Scheduled EDR Contact: 12/26/2011
	Data Release Frequency: No Update Planned

## LUST REG 3: Leaking Underground Storage Tank Database

Leaking Underground Storage Tank locations. Monterey, San Benito, San Luis Obispo, Santa Barbara, Santa Cruz counties.

Date of Government Version: 05/19/2003	Source: California Regional Water Quality Control Board Central Coast Region (3)
Date Data Arrived at EDR: 05/19/2003	Telephone: 805-542-4786
Date Made Active in Reports: 06/02/2003	Last EDR Contact: 07/18/2011
Number of Days to Update: 14	Next Scheduled EDR Contact: 10/31/2011
	Data Release Frequency: No Update Planned

## LUST REG 4: Underground Storage Tank Leak List

Los Angeles, Ventura counties. For more current information, please refer to the State Water Resources Control Board's LUST database.

Date of Government Version: 09/07/2004	Source: California Regional Water Quality Control Board Los Angeles Region (4)
Date Data Arrived at EDR: 09/07/2004	Telephone: 213-576-6710
Date Made Active in Reports: 10/12/2004	Last EDR Contact: 09/06/2011
Number of Days to Update: 35	Next Scheduled EDR Contact: 12/19/2011
	Data Release Frequency: No Update Planned

## LUST REG 2: Fuel Leak List

Leaking Underground Storage Tank locations. Alameda, Contra Costa, Marin, Napa, San Francisco, San Mateo, Santa Clara, Solano, Sonoma counties.

Date of Government Version: 09/30/2004	Source: California Regional Water Quality Control Board San Francisco Bay Region (2)
Date Data Arrived at EDR: 10/20/2004	Telephone: 510-622-2433
Date Made Active in Reports: 11/19/2004	Last EDR Contact: 09/19/2011
Number of Days to Update: 30	Next Scheduled EDR Contact: 01/02/2012
	Data Release Frequency: No Update Planned

## LUST REG 1: Active Toxic Site Investigation

Del Norte, Humboldt, Lake, Mendocino, Modoc, Siskiyou, Sonoma, Trinity counties. For more current information, please refer to the State Water Resources Control Board's LUST database.

# GOVERNMENT RECORDS SEARCHED / DATA CURRENCY TRACKING

Date of Government Version: 02/01/2001  
Date Data Arrived at EDR: 02/28/2001  
Date Made Active in Reports: 03/29/2001  
Number of Days to Update: 29

Source: California Regional Water Quality Control Board North Coast (1)  
Telephone: 707-570-3769  
Last EDR Contact: 08/01/2011  
Next Scheduled EDR Contact: 11/14/2011  
Data Release Frequency: No Update Planned

## LUST REG 9: Leaking Underground Storage Tank Report

Orange, Riverside, San Diego counties. For more current information, please refer to the State Water Resources Control Board's LUST database.

Date of Government Version: 03/01/2001  
Date Data Arrived at EDR: 04/23/2001  
Date Made Active in Reports: 05/21/2001  
Number of Days to Update: 28

Source: California Regional Water Quality Control Board San Diego Region (9)  
Telephone: 858-637-5595  
Last EDR Contact: 09/26/2011  
Next Scheduled EDR Contact: 01/09/2012  
Data Release Frequency: No Update Planned

## LUST REG 7: Leaking Underground Storage Tank Case Listing

Leaking Underground Storage Tank locations. Imperial, Riverside, San Diego, Santa Barbara counties.

Date of Government Version: 02/26/2004  
Date Data Arrived at EDR: 02/26/2004  
Date Made Active in Reports: 03/24/2004  
Number of Days to Update: 27

Source: California Regional Water Quality Control Board Colorado River Basin Region (7)  
Telephone: 760-776-8943  
Last EDR Contact: 08/01/2011  
Next Scheduled EDR Contact: 11/14/2011  
Data Release Frequency: No Update Planned

## LUST REG 8: Leaking Underground Storage Tanks

California Regional Water Quality Control Board Santa Ana Region (8). For more current information, please refer to the State Water Resources Control Board's LUST database.

Date of Government Version: 02/14/2005  
Date Data Arrived at EDR: 02/15/2005  
Date Made Active in Reports: 03/28/2005  
Number of Days to Update: 41

Source: California Regional Water Quality Control Board Santa Ana Region (8)  
Telephone: 909-782-4496  
Last EDR Contact: 08/15/2011  
Next Scheduled EDR Contact: 11/28/2011  
Data Release Frequency: No Update Planned

## LUST: Leaking Underground Fuel Tank Report (GEOTRACKER)

Leaking Underground Storage Tank (LUST) Sites included in GeoTracker. GeoTracker is the Water Boards data management system for sites that impact, or have the potential to impact, water quality in California, with emphasis on groundwater.

Date of Government Version: 03/08/2021  
Date Data Arrived at EDR: 03/09/2021  
Date Made Active in Reports: 03/30/2021  
Number of Days to Update: 21

Source: State Water Resources Control Board  
Telephone: see region list  
Last EDR Contact: 03/09/2021  
Next Scheduled EDR Contact: 06/21/2021  
Data Release Frequency: Quarterly

## INDIAN LUST R8: Leaking Underground Storage Tanks on Indian Land

LUSTs on Indian land in Colorado, Montana, North Dakota, South Dakota, Utah and Wyoming.

Date of Government Version: 10/09/2020  
Date Data Arrived at EDR: 12/16/2020  
Date Made Active in Reports: 03/12/2021  
Number of Days to Update: 86

Source: EPA Region 8  
Telephone: 303-312-6271  
Last EDR Contact: 12/16/2020  
Next Scheduled EDR Contact: 05/03/2021  
Data Release Frequency: Varies

## INDIAN LUST R9: Leaking Underground Storage Tanks on Indian Land

LUSTs on Indian land in Arizona, California, New Mexico and Nevada

Date of Government Version: 10/01/2020  
Date Data Arrived at EDR: 12/16/2020  
Date Made Active in Reports: 03/12/2021  
Number of Days to Update: 86

Source: Environmental Protection Agency  
Telephone: 415-972-3372  
Last EDR Contact: 12/16/2020  
Next Scheduled EDR Contact: 05/03/2021  
Data Release Frequency: Varies

# GOVERNMENT RECORDS SEARCHED / DATA CURRENCY TRACKING

INDIAN LUST R10: Leaking Underground Storage Tanks on Indian Land  
LUSTs on Indian land in Alaska, Idaho, Oregon and Washington.

Date of Government Version: 11/12/2020	Source: EPA Region 10
Date Data Arrived at EDR: 12/16/2020	Telephone: 206-553-2857
Date Made Active in Reports: 03/12/2021	Last EDR Contact: 12/16/2020
Number of Days to Update: 86	Next Scheduled EDR Contact: 05/03/2021
	Data Release Frequency: Varies

INDIAN LUST R1: Leaking Underground Storage Tanks on Indian Land  
A listing of leaking underground storage tank locations on Indian Land.

Date of Government Version: 10/01/2020	Source: EPA Region 1
Date Data Arrived at EDR: 12/16/2020	Telephone: 617-918-1313
Date Made Active in Reports: 03/12/2021	Last EDR Contact: 12/16/2020
Number of Days to Update: 86	Next Scheduled EDR Contact: 05/03/2021
	Data Release Frequency: Varies

INDIAN LUST R4: Leaking Underground Storage Tanks on Indian Land  
LUSTs on Indian land in Florida, Mississippi and North Carolina.

Date of Government Version: 10/02/2020	Source: EPA Region 4
Date Data Arrived at EDR: 12/18/2020	Telephone: 404-562-8677
Date Made Active in Reports: 03/12/2021	Last EDR Contact: 12/16/2020
Number of Days to Update: 84	Next Scheduled EDR Contact: 05/03/2021
	Data Release Frequency: Varies

INDIAN LUST R5: Leaking Underground Storage Tanks on Indian Land  
Leaking underground storage tanks located on Indian Land in Michigan, Minnesota and Wisconsin.

Date of Government Version: 10/07/2020	Source: EPA, Region 5
Date Data Arrived at EDR: 12/16/2020	Telephone: 312-886-7439
Date Made Active in Reports: 03/12/2021	Last EDR Contact: 12/16/2020
Number of Days to Update: 86	Next Scheduled EDR Contact: 05/03/2021
	Data Release Frequency: Varies

INDIAN LUST R6: Leaking Underground Storage Tanks on Indian Land  
LUSTs on Indian land in New Mexico and Oklahoma.

Date of Government Version: 04/08/2020	Source: EPA Region 6
Date Data Arrived at EDR: 05/20/2020	Telephone: 214-665-6597
Date Made Active in Reports: 08/12/2020	Last EDR Contact: 12/16/2020
Number of Days to Update: 84	Next Scheduled EDR Contact: 05/03/2021
	Data Release Frequency: Varies

INDIAN LUST R7: Leaking Underground Storage Tanks on Indian Land  
LUSTs on Indian land in Iowa, Kansas, and Nebraska

Date of Government Version: 09/30/2020	Source: EPA Region 7
Date Data Arrived at EDR: 12/22/2020	Telephone: 913-551-7003
Date Made Active in Reports: 03/12/2021	Last EDR Contact: 12/16/2020
Number of Days to Update: 80	Next Scheduled EDR Contact: 05/03/2021
	Data Release Frequency: Varies

CPS-SLIC: Statewide SLIC Cases (GEOTRACKER)

Cleanup Program Sites (CPS; also known as Site Cleanups [SC] and formerly known as Spills, Leaks, Investigations, and Cleanups [SLIC] sites) included in GeoTracker. GeoTracker is the Water Boards data management system for sites that impact, or have the potential to impact, water quality in California, with emphasis on groundwater.

Date of Government Version: 03/08/2021	Source: State Water Resources Control Board
Date Data Arrived at EDR: 03/09/2021	Telephone: 866-480-1028
Date Made Active in Reports: 03/30/2021	Last EDR Contact: 03/09/2021
Number of Days to Update: 21	Next Scheduled EDR Contact: 06/21/2021
	Data Release Frequency: Varies

# GOVERNMENT RECORDS SEARCHED / DATA CURRENCY TRACKING

## SLIC REG 1: Active Toxic Site Investigations

The SLIC (Spills, Leaks, Investigations and Cleanup) program is designed to protect and restore water quality from spills, leaks, and similar discharges.

Date of Government Version: 04/03/2003  
Date Data Arrived at EDR: 04/07/2003  
Date Made Active in Reports: 04/25/2003  
Number of Days to Update: 18

Source: California Regional Water Quality Control Board, North Coast Region (1)  
Telephone: 707-576-2220  
Last EDR Contact: 08/01/2011  
Next Scheduled EDR Contact: 11/14/2011  
Data Release Frequency: No Update Planned

## SLIC REG 2: Spills, Leaks, Investigation & Cleanup Cost Recovery Listing

The SLIC (Spills, Leaks, Investigations and Cleanup) program is designed to protect and restore water quality from spills, leaks, and similar discharges.

Date of Government Version: 09/30/2004  
Date Data Arrived at EDR: 10/20/2004  
Date Made Active in Reports: 11/19/2004  
Number of Days to Update: 30

Source: Regional Water Quality Control Board San Francisco Bay Region (2)  
Telephone: 510-286-0457  
Last EDR Contact: 09/19/2011  
Next Scheduled EDR Contact: 01/02/2012  
Data Release Frequency: No Update Planned

## SLIC REG 3: Spills, Leaks, Investigation & Cleanup Cost Recovery Listing

The SLIC (Spills, Leaks, Investigations and Cleanup) program is designed to protect and restore water quality from spills, leaks, and similar discharges.

Date of Government Version: 05/18/2006  
Date Data Arrived at EDR: 05/18/2006  
Date Made Active in Reports: 06/15/2006  
Number of Days to Update: 28

Source: California Regional Water Quality Control Board Central Coast Region (3)  
Telephone: 805-549-3147  
Last EDR Contact: 07/18/2011  
Next Scheduled EDR Contact: 10/31/2011  
Data Release Frequency: No Update Planned

## SLIC REG 4: Spills, Leaks, Investigation & Cleanup Cost Recovery Listing

The SLIC (Spills, Leaks, Investigations and Cleanup) program is designed to protect and restore water quality from spills, leaks, and similar discharges.

Date of Government Version: 11/17/2004  
Date Data Arrived at EDR: 11/18/2004  
Date Made Active in Reports: 01/04/2005  
Number of Days to Update: 47

Source: Region Water Quality Control Board Los Angeles Region (4)  
Telephone: 213-576-6600  
Last EDR Contact: 07/01/2011  
Next Scheduled EDR Contact: 10/17/2011  
Data Release Frequency: No Update Planned

## SLIC REG 5: Spills, Leaks, Investigation & Cleanup Cost Recovery Listing

The SLIC (Spills, Leaks, Investigations and Cleanup) program is designed to protect and restore water quality from spills, leaks, and similar discharges.

Date of Government Version: 04/01/2005  
Date Data Arrived at EDR: 04/05/2005  
Date Made Active in Reports: 04/21/2005  
Number of Days to Update: 16

Source: Regional Water Quality Control Board Central Valley Region (5)  
Telephone: 916-464-3291  
Last EDR Contact: 09/12/2011  
Next Scheduled EDR Contact: 12/26/2011  
Data Release Frequency: No Update Planned

## SLIC REG 6V: Spills, Leaks, Investigation & Cleanup Cost Recovery Listing

The SLIC (Spills, Leaks, Investigations and Cleanup) program is designed to protect and restore water quality from spills, leaks, and similar discharges.

Date of Government Version: 05/24/2005  
Date Data Arrived at EDR: 05/25/2005  
Date Made Active in Reports: 06/16/2005  
Number of Days to Update: 22

Source: Regional Water Quality Control Board, Victorville Branch  
Telephone: 619-241-6583  
Last EDR Contact: 08/15/2011  
Next Scheduled EDR Contact: 11/28/2011  
Data Release Frequency: No Update Planned



# GOVERNMENT RECORDS SEARCHED / DATA CURRENCY TRACKING

## SLIC REG 6L: SLIC Sites

The SLIC (Spills, Leaks, Investigations and Cleanup) program is designed to protect and restore water quality from spills, leaks, and similar discharges.

Date of Government Version: 09/07/2004  
Date Data Arrived at EDR: 09/07/2004  
Date Made Active in Reports: 10/12/2004  
Number of Days to Update: 35

Source: California Regional Water Quality Control Board, Lahontan Region  
Telephone: 530-542-5574  
Last EDR Contact: 08/15/2011  
Next Scheduled EDR Contact: 11/28/2011  
Data Release Frequency: No Update Planned

## SLIC REG 7: SLIC List

The SLIC (Spills, Leaks, Investigations and Cleanup) program is designed to protect and restore water quality from spills, leaks, and similar discharges.

Date of Government Version: 11/24/2004  
Date Data Arrived at EDR: 11/29/2004  
Date Made Active in Reports: 01/04/2005  
Number of Days to Update: 36

Source: California Regional Quality Control Board, Colorado River Basin Region  
Telephone: 760-346-7491  
Last EDR Contact: 08/01/2011  
Next Scheduled EDR Contact: 11/14/2011  
Data Release Frequency: No Update Planned

## SLIC REG 8: Spills, Leaks, Investigation & Cleanup Cost Recovery Listing

The SLIC (Spills, Leaks, Investigations and Cleanup) program is designed to protect and restore water quality from spills, leaks, and similar discharges.

Date of Government Version: 04/03/2008  
Date Data Arrived at EDR: 04/03/2008  
Date Made Active in Reports: 04/14/2008  
Number of Days to Update: 11

Source: California Region Water Quality Control Board Santa Ana Region (8)  
Telephone: 951-782-3298  
Last EDR Contact: 09/12/2011  
Next Scheduled EDR Contact: 12/26/2011  
Data Release Frequency: No Update Planned

## SLIC REG 9: Spills, Leaks, Investigation & Cleanup Cost Recovery Listing

The SLIC (Spills, Leaks, Investigations and Cleanup) program is designed to protect and restore water quality from spills, leaks, and similar discharges.

Date of Government Version: 09/10/2007  
Date Data Arrived at EDR: 09/11/2007  
Date Made Active in Reports: 09/28/2007  
Number of Days to Update: 17

Source: California Regional Water Quality Control Board San Diego Region (9)  
Telephone: 858-467-2980  
Last EDR Contact: 08/08/2011  
Next Scheduled EDR Contact: 11/21/2011  
Data Release Frequency: No Update Planned

## **State and tribal registered storage tank lists**

### FEMA UST: Underground Storage Tank Listing

A listing of all FEMA owned underground storage tanks.

Date of Government Version: 01/29/2021  
Date Data Arrived at EDR: 02/17/2021  
Date Made Active in Reports: 03/22/2021  
Number of Days to Update: 33

Source: FEMA  
Telephone: 202-646-5797  
Last EDR Contact: 04/05/2021  
Next Scheduled EDR Contact: 07/19/2021  
Data Release Frequency: Varies

### UST CLOSURE: Proposed Closure of Underground Storage Tank (UST) Cases

UST cases that are being considered for closure by either the State Water Resources Control Board or the Executive Director have been posted for a 60-day public comment period. UST Case Closures being proposed for consideration by the State Water Resources Control Board. These are primarily UST cases that meet closure criteria under the decisional framework in State Water Board Resolution No. 92-49 and other Board orders. UST Case Closures proposed for consideration by the Executive Director pursuant to State Water Board Resolution No. 2012-0061. These are cases that meet the criteria of the Low-Threat UST Case Closure Policy. UST Case Closure Review Denials and Approved Orders.

# GOVERNMENT RECORDS SEARCHED / DATA CURRENCY TRACKING

Date of Government Version: 03/05/2021  
Date Data Arrived at EDR: 03/09/2021  
Date Made Active in Reports: 04/01/2021  
Number of Days to Update: 23

Source: State Water Resources Control Board  
Telephone: 916-327-7844  
Last EDR Contact: 03/09/2021  
Next Scheduled EDR Contact: 06/21/2021  
Data Release Frequency: Varies

## UST: Active UST Facilities

Active UST facilities gathered from the local regulatory agencies

Date of Government Version: 03/08/2021  
Date Data Arrived at EDR: 03/09/2021  
Date Made Active in Reports: 03/31/2021  
Number of Days to Update: 22

Source: SWRCB  
Telephone: 916-341-5851  
Last EDR Contact: 03/09/2021  
Next Scheduled EDR Contact: 06/21/2021  
Data Release Frequency: Semi-Annually

## MILITARY UST SITES: Military UST Sites (GEOTRACKER)

Military ust sites

Date of Government Version: 03/08/2021  
Date Data Arrived at EDR: 03/09/2021  
Date Made Active in Reports: 03/30/2021  
Number of Days to Update: 21

Source: State Water Resources Control Board  
Telephone: 866-480-1028  
Last EDR Contact: 03/09/2021  
Next Scheduled EDR Contact: 06/21/2021  
Data Release Frequency: Varies

## AST: Aboveground Petroleum Storage Tank Facilities

A listing of aboveground storage tank petroleum storage tank locations.

Date of Government Version: 07/06/2016  
Date Data Arrived at EDR: 07/12/2016  
Date Made Active in Reports: 09/19/2016  
Number of Days to Update: 69

Source: California Environmental Protection Agency  
Telephone: 916-327-5092  
Last EDR Contact: 03/12/2021  
Next Scheduled EDR Contact: 06/28/2021  
Data Release Frequency: Varies

## INDIAN UST R1: Underground Storage Tanks on Indian Land

The Indian Underground Storage Tank (UST) database provides information about underground storage tanks on Indian land in EPA Region 1 (Connecticut, Maine, Massachusetts, New Hampshire, Rhode Island, Vermont and ten Tribal Nations).

Date of Government Version: 10/01/2020  
Date Data Arrived at EDR: 12/16/2020  
Date Made Active in Reports: 03/12/2021  
Number of Days to Update: 86

Source: EPA, Region 1  
Telephone: 617-918-1313  
Last EDR Contact: 12/16/2020  
Next Scheduled EDR Contact: 05/03/2021  
Data Release Frequency: Varies

## INDIAN UST R7: Underground Storage Tanks on Indian Land

The Indian Underground Storage Tank (UST) database provides information about underground storage tanks on Indian land in EPA Region 7 (Iowa, Kansas, Missouri, Nebraska, and 9 Tribal Nations).

Date of Government Version: 09/30/2020  
Date Data Arrived at EDR: 12/22/2020  
Date Made Active in Reports: 03/12/2021  
Number of Days to Update: 80

Source: EPA Region 7  
Telephone: 913-551-7003  
Last EDR Contact: 12/16/2020  
Next Scheduled EDR Contact: 05/03/2021  
Data Release Frequency: Varies

## INDIAN UST R9: Underground Storage Tanks on Indian Land

The Indian Underground Storage Tank (UST) database provides information about underground storage tanks on Indian land in EPA Region 9 (Arizona, California, Hawaii, Nevada, the Pacific Islands, and Tribal Nations).

Date of Government Version: 10/01/2020  
Date Data Arrived at EDR: 12/16/2020  
Date Made Active in Reports: 03/12/2021  
Number of Days to Update: 86

Source: EPA Region 9  
Telephone: 415-972-3368  
Last EDR Contact: 12/16/2020  
Next Scheduled EDR Contact: 05/03/2021  
Data Release Frequency: Varies

# GOVERNMENT RECORDS SEARCHED / DATA CURRENCY TRACKING

## INDIAN UST R8: Underground Storage Tanks on Indian Land

The Indian Underground Storage Tank (UST) database provides information about underground storage tanks on Indian land in EPA Region 8 (Colorado, Montana, North Dakota, South Dakota, Utah, Wyoming and 27 Tribal Nations).

Date of Government Version: 10/09/2020	Source: EPA Region 8
Date Data Arrived at EDR: 12/16/2020	Telephone: 303-312-6137
Date Made Active in Reports: 03/12/2021	Last EDR Contact: 12/16/2020
Number of Days to Update: 86	Next Scheduled EDR Contact: 05/03/2021
	Data Release Frequency: Varies

## INDIAN UST R5: Underground Storage Tanks on Indian Land

The Indian Underground Storage Tank (UST) database provides information about underground storage tanks on Indian land in EPA Region 5 (Michigan, Minnesota and Wisconsin and Tribal Nations).

Date of Government Version: 10/07/2020	Source: EPA Region 5
Date Data Arrived at EDR: 12/16/2020	Telephone: 312-886-6136
Date Made Active in Reports: 03/12/2021	Last EDR Contact: 12/16/2020
Number of Days to Update: 86	Next Scheduled EDR Contact: 05/03/2021
	Data Release Frequency: Varies

## INDIAN UST R4: Underground Storage Tanks on Indian Land

The Indian Underground Storage Tank (UST) database provides information about underground storage tanks on Indian land in EPA Region 4 (Alabama, Florida, Georgia, Kentucky, Mississippi, North Carolina, South Carolina, Tennessee and Tribal Nations)

Date of Government Version: 10/02/2020	Source: EPA Region 4
Date Data Arrived at EDR: 12/18/2020	Telephone: 404-562-9424
Date Made Active in Reports: 03/12/2021	Last EDR Contact: 12/16/2020
Number of Days to Update: 84	Next Scheduled EDR Contact: 05/03/2021
	Data Release Frequency: Varies

## INDIAN UST R10: Underground Storage Tanks on Indian Land

The Indian Underground Storage Tank (UST) database provides information about underground storage tanks on Indian land in EPA Region 10 (Alaska, Idaho, Oregon, Washington, and Tribal Nations).

Date of Government Version: 11/12/2020	Source: EPA Region 10
Date Data Arrived at EDR: 12/16/2020	Telephone: 206-553-2857
Date Made Active in Reports: 03/12/2021	Last EDR Contact: 12/15/2020
Number of Days to Update: 86	Next Scheduled EDR Contact: 05/03/2021
	Data Release Frequency: Varies

## INDIAN UST R6: Underground Storage Tanks on Indian Land

The Indian Underground Storage Tank (UST) database provides information about underground storage tanks on Indian land in EPA Region 6 (Louisiana, Arkansas, Oklahoma, New Mexico, Texas and 65 Tribes).

Date of Government Version: 04/08/2020	Source: EPA Region 6
Date Data Arrived at EDR: 05/20/2020	Telephone: 214-665-7591
Date Made Active in Reports: 08/12/2020	Last EDR Contact: 12/16/2020
Number of Days to Update: 84	Next Scheduled EDR Contact: 05/03/2021
	Data Release Frequency: Varies

### ***State and tribal voluntary cleanup sites***

## INDIAN VCP R7: Voluntary Cleanup Priority Listing

A listing of voluntary cleanup priority sites located on Indian Land located in Region 7.

Date of Government Version: 03/20/2008	Source: EPA, Region 7
Date Data Arrived at EDR: 04/22/2008	Telephone: 913-551-7365
Date Made Active in Reports: 05/19/2008	Last EDR Contact: 04/20/2009
Number of Days to Update: 27	Next Scheduled EDR Contact: 07/20/2009
	Data Release Frequency: Varies

# GOVERNMENT RECORDS SEARCHED / DATA CURRENCY TRACKING

## VCP: Voluntary Cleanup Program Properties

Contains low threat level properties with either confirmed or unconfirmed releases and the project proponents have request that DTSC oversee investigation and/or cleanup activities and have agreed to provide coverage for DTSC's costs.

Date of Government Version: 10/26/2020  
Date Data Arrived at EDR: 10/26/2020  
Date Made Active in Reports: 01/13/2021  
Number of Days to Update: 79

Source: Department of Toxic Substances Control  
Telephone: 916-323-3400  
Last EDR Contact: 01/26/2021  
Next Scheduled EDR Contact: 05/10/2021  
Data Release Frequency: Quarterly

## INDIAN VCP R1: Voluntary Cleanup Priority Listing

A listing of voluntary cleanup priority sites located on Indian Land located in Region 1.

Date of Government Version: 07/27/2015  
Date Data Arrived at EDR: 09/29/2015  
Date Made Active in Reports: 02/18/2016  
Number of Days to Update: 142

Source: EPA, Region 1  
Telephone: 617-918-1102  
Last EDR Contact: 03/22/2021  
Next Scheduled EDR Contact: 07/05/2021  
Data Release Frequency: Varies

## **State and tribal Brownfields sites**

### BROWNFIELDS: Considered Brownfields Sites Listing

A listing of sites the SWRCB considers to be Brownfields since these are sites have come to them through the MOA Process.

Date of Government Version: 12/17/2020  
Date Data Arrived at EDR: 12/17/2020  
Date Made Active in Reports: 03/09/2021  
Number of Days to Update: 82

Source: State Water Resources Control Board  
Telephone: 916-323-7905  
Last EDR Contact: 03/23/2021  
Next Scheduled EDR Contact: 07/05/2021  
Data Release Frequency: Quarterly

## **ADDITIONAL ENVIRONMENTAL RECORDS**

### **Local Brownfield lists**

#### US BROWNFIELDS: A Listing of Brownfields Sites

Brownfields are real property, the expansion, redevelopment, or reuse of which may be complicated by the presence or potential presence of a hazardous substance, pollutant, or contaminant. Cleaning up and reinvesting in these properties takes development pressures off of undeveloped, open land, and both improves and protects the environment. Assessment, Cleanup and Redevelopment Exchange System (ACRES) stores information reported by EPA Brownfields grant recipients on brownfields properties assessed or cleaned up with grant funding as well as information on Targeted Brownfields Assessments performed by EPA Regions. A listing of ACRES Brownfield sites is obtained from Cleanups in My Community. Cleanups in My Community provides information on Brownfields properties for which information is reported back to EPA, as well as areas served by Brownfields grant programs.

Date of Government Version: 12/11/2020  
Date Data Arrived at EDR: 12/11/2020  
Date Made Active in Reports: 03/02/2021  
Number of Days to Update: 81

Source: Environmental Protection Agency  
Telephone: 202-566-2777  
Last EDR Contact: 03/16/2021  
Next Scheduled EDR Contact: 06/28/2021  
Data Release Frequency: Semi-Annually

### **Local Lists of Landfill / Solid Waste Disposal Sites**

#### WMUDS/SWAT: Waste Management Unit Database

Waste Management Unit Database System. WMUDS is used by the State Water Resources Control Board staff and the Regional Water Quality Control Boards for program tracking and inventory of waste management units. WMUDS is composed of the following databases: Facility Information, Scheduled Inspections Information, Waste Management Unit Information, SWAT Program Information, SWAT Report Summary Information, SWAT Report Summary Data, Chapter 15 (formerly Subchapter 15) Information, Chapter 15 Monitoring Parameters, TPCA Program Information, RCRA Program Information, Closure Information, and Interested Parties Information.

# GOVERNMENT RECORDS SEARCHED / DATA CURRENCY TRACKING

Date of Government Version: 04/01/2000  
Date Data Arrived at EDR: 04/10/2000  
Date Made Active in Reports: 05/10/2000  
Number of Days to Update: 30

Source: State Water Resources Control Board  
Telephone: 916-227-4448  
Last EDR Contact: 01/25/2021  
Next Scheduled EDR Contact: 05/10/2021  
Data Release Frequency: No Update Planned

## SWRCY: Recycler Database

A listing of recycling facilities in California.

Date of Government Version: 03/09/2021  
Date Data Arrived at EDR: 03/09/2021  
Date Made Active in Reports: 03/31/2021  
Number of Days to Update: 22

Source: Department of Conservation  
Telephone: 916-323-3836  
Last EDR Contact: 03/09/2021  
Next Scheduled EDR Contact: 06/21/2021  
Data Release Frequency: Quarterly

## HAULERS: Registered Waste Tire Haulers Listing

A listing of registered waste tire haulers.

Date of Government Version: 11/23/2020  
Date Data Arrived at EDR: 11/23/2020  
Date Made Active in Reports: 02/08/2021  
Number of Days to Update: 77

Source: Integrated Waste Management Board  
Telephone: 916-341-6422  
Last EDR Contact: 02/08/2021  
Next Scheduled EDR Contact: 05/24/2021  
Data Release Frequency: Varies

## INDIAN ODI: Report on the Status of Open Dumps on Indian Lands

Location of open dumps on Indian land.

Date of Government Version: 12/31/1998  
Date Data Arrived at EDR: 12/03/2007  
Date Made Active in Reports: 01/24/2008  
Number of Days to Update: 52

Source: Environmental Protection Agency  
Telephone: 703-308-8245  
Last EDR Contact: 01/25/2021  
Next Scheduled EDR Contact: 05/10/2021  
Data Release Frequency: Varies

## DEBRIS REGION 9: Torres Martinez Reservation Illegal Dump Site Locations

A listing of illegal dump sites location on the Torres Martinez Indian Reservation located in eastern Riverside County and northern Imperial County, California.

Date of Government Version: 01/12/2009  
Date Data Arrived at EDR: 05/07/2009  
Date Made Active in Reports: 09/21/2009  
Number of Days to Update: 137

Source: EPA, Region 9  
Telephone: 415-947-4219  
Last EDR Contact: 01/19/2021  
Next Scheduled EDR Contact: 05/03/2021  
Data Release Frequency: No Update Planned

## ODI: Open Dump Inventory

An open dump is defined as a disposal facility that does not comply with one or more of the Part 257 or Part 258 Subtitle D Criteria.

Date of Government Version: 06/30/1985  
Date Data Arrived at EDR: 08/09/2004  
Date Made Active in Reports: 09/17/2004  
Number of Days to Update: 39

Source: Environmental Protection Agency  
Telephone: 800-424-9346  
Last EDR Contact: 06/09/2004  
Next Scheduled EDR Contact: N/A  
Data Release Frequency: No Update Planned

## IHS OPEN DUMPS: Open Dumps on Indian Land

A listing of all open dumps located on Indian Land in the United States.

Date of Government Version: 04/01/2014  
Date Data Arrived at EDR: 08/06/2014  
Date Made Active in Reports: 01/29/2015  
Number of Days to Update: 176

Source: Department of Health & Human Services, Indian Health Service  
Telephone: 301-443-1452  
Last EDR Contact: 01/29/2021  
Next Scheduled EDR Contact: 05/10/2021  
Data Release Frequency: Varies

# GOVERNMENT RECORDS SEARCHED / DATA CURRENCY TRACKING

## **Local Lists of Hazardous waste / Contaminated Sites**

### **US HIST CDL: National Clandestine Laboratory Register**

A listing of clandestine drug lab locations that have been removed from the DEAs National Clandestine Laboratory Register.

Date of Government Version: 12/07/2020	Source: Drug Enforcement Administration
Date Data Arrived at EDR: 12/09/2020	Telephone: 202-307-1000
Date Made Active in Reports: 03/02/2021	Last EDR Contact: 02/22/2021
Number of Days to Update: 83	Next Scheduled EDR Contact: 06/06/2021
	Data Release Frequency: No Update Planned

### **HIST CAL-SITES: Calsites Database**

The Calsites database contains potential or confirmed hazardous substance release properties. In 1996, California EPA reevaluated and significantly reduced the number of sites in the Calsites database. No longer updated by the state agency. It has been replaced by ENVIROSTOR.

Date of Government Version: 08/08/2005	Source: Department of Toxic Substance Control
Date Data Arrived at EDR: 08/03/2006	Telephone: 916-323-3400
Date Made Active in Reports: 08/24/2006	Last EDR Contact: 02/23/2009
Number of Days to Update: 21	Next Scheduled EDR Contact: 05/25/2009
	Data Release Frequency: No Update Planned

### **SCH: School Property Evaluation Program**

This category contains proposed and existing school sites that are being evaluated by DTSC for possible hazardous materials contamination. In some cases, these properties may be listed in the CalSites category depending on the level of threat to public health and safety or the environment they pose.

Date of Government Version: 10/26/2020	Source: Department of Toxic Substances Control
Date Data Arrived at EDR: 10/26/2020	Telephone: 916-323-3400
Date Made Active in Reports: 01/13/2021	Last EDR Contact: 01/26/2021
Number of Days to Update: 79	Next Scheduled EDR Contact: 05/10/2021
	Data Release Frequency: Quarterly

### **CDL: Clandestine Drug Labs**

A listing of drug lab locations. Listing of a location in this database does not indicate that any illegal drug lab materials were or were not present there, and does not constitute a determination that the location either requires or does not require additional cleanup work.

Date of Government Version: 06/30/2019	Source: Department of Toxic Substances Control
Date Data Arrived at EDR: 05/28/2020	Telephone: 916-255-6504
Date Made Active in Reports: 08/12/2020	Last EDR Contact: 04/05/2021
Number of Days to Update: 76	Next Scheduled EDR Contact: 07/19/2021
	Data Release Frequency: Varies

### **CERS HAZ WASTE: CERS HAZ WASTE**

List of sites in the California Environmental Protection Agency (CalEPA) Regulated Site Portal which fall under the Hazardous Chemical Management, Hazardous Waste Onsite Treatment, Household Hazardous Waste Collection, Hazardous Waste Generator, and RCRA LQ HW Generator programs.

Date of Government Version: 10/19/2020	Source: CalEPA
Date Data Arrived at EDR: 10/19/2020	Telephone: 916-323-2514
Date Made Active in Reports: 01/07/2021	Last EDR Contact: 01/20/2021
Number of Days to Update: 80	Next Scheduled EDR Contact: 05/03/2021
	Data Release Frequency: Quarterly

### **TOXIC PITS: Toxic Pits Cleanup Act Sites**

Toxic PITS Cleanup Act Sites. TOXIC PITS identifies sites suspected of containing hazardous substances where cleanup has not yet been completed.

# GOVERNMENT RECORDS SEARCHED / DATA CURRENCY TRACKING

Date of Government Version: 07/01/1995  
Date Data Arrived at EDR: 08/30/1995  
Date Made Active in Reports: 09/26/1995  
Number of Days to Update: 27

Source: State Water Resources Control Board  
Telephone: 916-227-4364  
Last EDR Contact: 01/26/2009  
Next Scheduled EDR Contact: 04/27/2009  
Data Release Frequency: No Update Planned

## US CDL: Clandestine Drug Labs

A listing of clandestine drug lab locations. The U.S. Department of Justice ("the Department") provides this web site as a public service. It contains addresses of some locations where law enforcement agencies reported they found chemicals or other items that indicated the presence of either clandestine drug laboratories or dumpsites. In most cases, the source of the entries is not the Department, and the Department has not verified the entry and does not guarantee its accuracy. Members of the public must verify the accuracy of all entries by, for example, contacting local law enforcement and local health departments.

Date of Government Version: 12/07/2020  
Date Data Arrived at EDR: 12/09/2020  
Date Made Active in Reports: 03/02/2021  
Number of Days to Update: 83

Source: Drug Enforcement Administration  
Telephone: 202-307-1000  
Last EDR Contact: 02/22/2021  
Next Scheduled EDR Contact: 06/06/2021  
Data Release Frequency: Quarterly

## PFAS: PFAS Contamination Site Location Listing

A listing of PFAS contaminated sites included in the GeoTracker database.

Date of Government Version: 12/07/2020  
Date Data Arrived at EDR: 12/08/2020  
Date Made Active in Reports: 02/22/2021  
Number of Days to Update: 76

Source: State Water Resources Control Board  
Telephone: 866-480-1028  
Last EDR Contact: 02/24/2021  
Next Scheduled EDR Contact: 06/21/2021  
Data Release Frequency: Varies

## Local Lists of Registered Storage Tanks

### SWEEPS UST: SWEEPS UST Listing

Statewide Environmental Evaluation and Planning System. This underground storage tank listing was updated and maintained by a company contacted by the SWRCB in the early 1990's. The listing is no longer updated or maintained. The local agency is the contact for more information on a site on the SWEEPS list.

Date of Government Version: 06/01/1994  
Date Data Arrived at EDR: 07/07/2005  
Date Made Active in Reports: 08/11/2005  
Number of Days to Update: 35

Source: State Water Resources Control Board  
Telephone: N/A  
Last EDR Contact: 06/03/2005  
Next Scheduled EDR Contact: N/A  
Data Release Frequency: No Update Planned

### HIST UST: Hazardous Substance Storage Container Database

The Hazardous Substance Storage Container Database is a historical listing of UST sites. Refer to local/county source for current data.

Date of Government Version: 10/15/1990  
Date Data Arrived at EDR: 01/25/1991  
Date Made Active in Reports: 02/12/1991  
Number of Days to Update: 18

Source: State Water Resources Control Board  
Telephone: 916-341-5851  
Last EDR Contact: 07/26/2001  
Next Scheduled EDR Contact: N/A  
Data Release Frequency: No Update Planned

### SAN FRANCISCO AST: Aboveground Storage Tank Site Listing

Aboveground storage tank sites

Date of Government Version: 11/05/2020  
Date Data Arrived at EDR: 11/06/2020  
Date Made Active in Reports: 01/26/2021  
Number of Days to Update: 81

Source: San Francisco County Department of Public Health  
Telephone: 415-252-3896  
Last EDR Contact: 02/01/2021  
Next Scheduled EDR Contact: 05/17/2021  
Data Release Frequency: Varies

# GOVERNMENT RECORDS SEARCHED / DATA CURRENCY TRACKING

## CERS TANKS: California Environmental Reporting System (CERS) Tanks

List of sites in the California Environmental Protection Agency (CalEPA) Regulated Site Portal which fall under the Aboveground Petroleum Storage and Underground Storage Tank regulatory programs.

Date of Government Version: 10/19/2020	Source: California Environmental Protection Agency
Date Data Arrived at EDR: 10/19/2020	Telephone: 916-323-2514
Date Made Active in Reports: 01/07/2021	Last EDR Contact: 01/20/2021
Number of Days to Update: 80	Next Scheduled EDR Contact: 05/03/2021
	Data Release Frequency: Quarterly

## CA FID UST: Facility Inventory Database

The Facility Inventory Database (FID) contains a historical listing of active and inactive underground storage tank locations from the State Water Resource Control Board. Refer to local/county source for current data.

Date of Government Version: 10/31/1994	Source: California Environmental Protection Agency
Date Data Arrived at EDR: 09/05/1995	Telephone: 916-341-5851
Date Made Active in Reports: 09/29/1995	Last EDR Contact: 12/28/1998
Number of Days to Update: 24	Next Scheduled EDR Contact: N/A
	Data Release Frequency: No Update Planned

## Local Land Records

### LIENS: Environmental Liens Listing

A listing of property locations with environmental liens for California where DTSC is a lien holder.

Date of Government Version: 11/24/2020	Source: Department of Toxic Substances Control
Date Data Arrived at EDR: 11/30/2020	Telephone: 916-323-3400
Date Made Active in Reports: 02/10/2021	Last EDR Contact: 02/26/2021
Number of Days to Update: 72	Next Scheduled EDR Contact: 06/14/2021
	Data Release Frequency: Varies

### LIENS 2: CERCLA Lien Information

A Federal CERCLA ('Superfund') lien can exist by operation of law at any site or property at which EPA has spent Superfund monies. These monies are spent to investigate and address releases and threatened releases of contamination. CERCLIS provides information as to the identity of these sites and properties.

Date of Government Version: 12/30/2020	Source: Environmental Protection Agency
Date Data Arrived at EDR: 01/14/2021	Telephone: 202-564-6023
Date Made Active in Reports: 02/18/2021	Last EDR Contact: 04/01/2021
Number of Days to Update: 35	Next Scheduled EDR Contact: 07/12/2021
	Data Release Frequency: Semi-Annually

### DEED: Deed Restriction Listing

Site Mitigation and Brownfields Reuse Program Facility Sites with Deed Restrictions & Hazardous Waste Management Program Facility Sites with Deed / Land Use Restriction. The DTSC Site Mitigation and Brownfields Reuse Program (SMBRP) list includes sites cleaned up under the program's oversight and generally does not include current or former hazardous waste facilities that required a hazardous waste facility permit. The list represents deed restrictions that are active. Some sites have multiple deed restrictions. The DTSC Hazardous Waste Management Program (HWMP) has developed a list of current or former hazardous waste facilities that have a recorded land use restriction at the local county recorder's office. The land use restrictions on this list were required by the DTSC HWMP as a result of the presence of hazardous substances that remain on site after the facility (or part of the facility) has been closed or cleaned up. The types of land use restriction include deed notice, deed restriction, or a land use restriction that binds current and future owners.

Date of Government Version: 11/30/2020	Source: DTSC and SWRCB
Date Data Arrived at EDR: 12/01/2020	Telephone: 916-323-3400
Date Made Active in Reports: 02/12/2021	Last EDR Contact: 03/03/2021
Number of Days to Update: 73	Next Scheduled EDR Contact: 06/14/2021
	Data Release Frequency: Semi-Annually

## Records of Emergency Release Reports



# GOVERNMENT RECORDS SEARCHED / DATA CURRENCY TRACKING

## HMIRS: Hazardous Materials Information Reporting System

Hazardous Materials Incident Report System. HMIRS contains hazardous material spill incidents reported to DOT.

Date of Government Version: 12/16/2020	Source: U.S. Department of Transportation
Date Data Arrived at EDR: 12/17/2020	Telephone: 202-366-4555
Date Made Active in Reports: 03/12/2021	Last EDR Contact: 03/24/2021
Number of Days to Update: 85	Next Scheduled EDR Contact: 07/05/2021
	Data Release Frequency: Quarterly

## CHMIRS: California Hazardous Material Incident Report System

California Hazardous Material Incident Reporting System. CHMIRS contains information on reported hazardous material incidents (accidental releases or spills).

Date of Government Version: 09/30/2020	Source: Office of Emergency Services
Date Data Arrived at EDR: 10/19/2020	Telephone: 916-845-8400
Date Made Active in Reports: 01/07/2021	Last EDR Contact: 01/20/2021
Number of Days to Update: 80	Next Scheduled EDR Contact: 05/03/2021
	Data Release Frequency: Semi-Annually

## LDS: Land Disposal Sites Listing (GEOTRACKER)

Land Disposal sites (Landfills) included in GeoTracker. GeoTracker is the Water Boards data management system for sites that impact, or have the potential to impact, water quality in California, with emphasis on groundwater.

Date of Government Version: 03/08/2021	Source: State Water Quality Control Board
Date Data Arrived at EDR: 03/09/2021	Telephone: 866-480-1028
Date Made Active in Reports: 03/31/2021	Last EDR Contact: 03/09/2021
Number of Days to Update: 22	Next Scheduled EDR Contact: 06/21/2021
	Data Release Frequency: Quarterly

## MCS: Military Cleanup Sites Listing (GEOTRACKER)

Military sites (consisting of: Military UST sites; Military Privatized sites; and Military Cleanup sites [formerly known as DoD non UST]) included in GeoTracker. GeoTracker is the Water Boards data management system for sites that impact, or have the potential to impact, water quality in California, with emphasis on groundwater.

Date of Government Version: 03/08/2021	Source: State Water Resources Control Board
Date Data Arrived at EDR: 03/09/2021	Telephone: 866-480-1028
Date Made Active in Reports: 03/31/2021	Last EDR Contact: 03/09/2021
Number of Days to Update: 22	Next Scheduled EDR Contact: 06/21/2021
	Data Release Frequency: Quarterly

## SPILLS 90: SPILLS90 data from FirstSearch

Spills 90 includes those spill and release records available exclusively from FirstSearch databases. Typically, they may include chemical, oil and/or hazardous substance spills recorded after 1990. Duplicate records that are already included in EDR incident and release records are not included in Spills 90.

Date of Government Version: 06/06/2012	Source: FirstSearch
Date Data Arrived at EDR: 01/03/2013	Telephone: N/A
Date Made Active in Reports: 02/22/2013	Last EDR Contact: 01/03/2013
Number of Days to Update: 50	Next Scheduled EDR Contact: N/A
	Data Release Frequency: No Update Planned

## **Other Ascertainable Records**

### RCRA NonGen / NLR: RCRA - Non Generators / No Longer Regulated

RCRAInfo is EPA's comprehensive information system, providing access to data supporting the Resource Conservation and Recovery Act (RCRA) of 1976 and the Hazardous and Solid Waste Amendments (HSWA) of 1984. The database includes selective information on sites which generate, transport, store, treat and/or dispose of hazardous waste as defined by the Resource Conservation and Recovery Act (RCRA). Non-Generators do not presently generate hazardous waste.

# GOVERNMENT RECORDS SEARCHED / DATA CURRENCY TRACKING

Date of Government Version: 12/14/2020  
Date Data Arrived at EDR: 12/17/2020  
Date Made Active in Reports: 12/22/2020  
Number of Days to Update: 5

Source: Environmental Protection Agency  
Telephone: (415) 495-8895  
Last EDR Contact: 03/23/2021  
Next Scheduled EDR Contact: 07/05/2021  
Data Release Frequency: Quarterly

## FUDS: Formerly Used Defense Sites

The listing includes locations of Formerly Used Defense Sites properties where the US Army Corps of Engineers is actively working or will take necessary cleanup actions.

Date of Government Version: 02/11/2021  
Date Data Arrived at EDR: 02/17/2021  
Date Made Active in Reports: 04/05/2021  
Number of Days to Update: 47

Source: U.S. Army Corps of Engineers  
Telephone: 202-528-4285  
Last EDR Contact: 02/17/2021  
Next Scheduled EDR Contact: 05/31/2021  
Data Release Frequency: Varies

## DOD: Department of Defense Sites

This data set consists of federally owned or administered lands, administered by the Department of Defense, that have any area equal to or greater than 640 acres of the United States, Puerto Rico, and the U.S. Virgin Islands.

Date of Government Version: 12/31/2005  
Date Data Arrived at EDR: 11/10/2006  
Date Made Active in Reports: 01/11/2007  
Number of Days to Update: 62

Source: USGS  
Telephone: 888-275-8747  
Last EDR Contact: 01/15/2021  
Next Scheduled EDR Contact: 04/26/2021  
Data Release Frequency: Semi-Annually

## FEDLAND: Federal and Indian Lands

Federally and Indian administrated lands of the United States. Lands included are administrated by: Army Corps of Engineers, Bureau of Reclamation, National Wild and Scenic River, National Wildlife Refuge, Public Domain Land, Wilderness, Wilderness Study Area, Wildlife Management Area, Bureau of Indian Affairs, Bureau of Land Management, Department of Justice, Forest Service, Fish and Wildlife Service, National Park Service.

Date of Government Version: 04/02/2018  
Date Data Arrived at EDR: 04/11/2018  
Date Made Active in Reports: 11/06/2019  
Number of Days to Update: 574

Source: U.S. Geological Survey  
Telephone: 888-275-8747  
Last EDR Contact: 01/07/2021  
Next Scheduled EDR Contact: 04/19/2021  
Data Release Frequency: N/A

## SCRD DRYCLEANERS: State Coalition for Remediation of Drycleaners Listing

The State Coalition for Remediation of Drycleaners was established in 1998, with support from the U.S. EPA Office of Superfund Remediation and Technology Innovation. It is comprised of representatives of states with established drycleaner remediation programs. Currently the member states are Alabama, Connecticut, Florida, Illinois, Kansas, Minnesota, Missouri, North Carolina, Oregon, South Carolina, Tennessee, Texas, and Wisconsin.

Date of Government Version: 01/01/2017  
Date Data Arrived at EDR: 02/03/2017  
Date Made Active in Reports: 04/07/2017  
Number of Days to Update: 63

Source: Environmental Protection Agency  
Telephone: 615-532-8599  
Last EDR Contact: 02/09/2021  
Next Scheduled EDR Contact: 05/24/2021  
Data Release Frequency: Varies

## US FIN ASSUR: Financial Assurance Information

All owners and operators of facilities that treat, store, or dispose of hazardous waste are required to provide proof that they will have sufficient funds to pay for the clean up, closure, and post-closure care of their facilities.

Date of Government Version: 12/14/2020  
Date Data Arrived at EDR: 12/17/2020  
Date Made Active in Reports: 03/12/2021  
Number of Days to Update: 85

Source: Environmental Protection Agency  
Telephone: 202-566-1917  
Last EDR Contact: 03/23/2021  
Next Scheduled EDR Contact: 07/05/2021  
Data Release Frequency: Quarterly

## GOVERNMENT RECORDS SEARCHED / DATA CURRENCY TRACKING

### EPA WATCH LIST: EPA WATCH LIST

EPA maintains a "Watch List" to facilitate dialogue between EPA, state and local environmental agencies on enforcement matters relating to facilities with alleged violations identified as either significant or high priority. Being on the Watch List does not mean that the facility has actually violated the law only that an investigation by EPA or a state or local environmental agency has led those organizations to allege that an unproven violation has in fact occurred. Being on the Watch List does not represent a higher level of concern regarding the alleged violations that were detected, but instead indicates cases requiring additional dialogue between EPA, state and local agencies - primarily because of the length of time the alleged violation has gone unaddressed or unresolved.

Date of Government Version: 08/30/2013	Source: Environmental Protection Agency
Date Data Arrived at EDR: 03/21/2014	Telephone: 617-520-3000
Date Made Active in Reports: 06/17/2014	Last EDR Contact: 02/02/2021
Number of Days to Update: 88	Next Scheduled EDR Contact: 05/17/2021
	Data Release Frequency: Quarterly

### 2020 COR ACTION: 2020 Corrective Action Program List

The EPA has set ambitious goals for the RCRA Corrective Action program by creating the 2020 Corrective Action Universe. This RCRA cleanup baseline includes facilities expected to need corrective action. The 2020 universe contains a wide variety of sites. Some properties are heavily contaminated while others were contaminated but have since been cleaned up. Still others have not been fully investigated yet, and may require little or no remediation. Inclusion in the 2020 Universe does not necessarily imply failure on the part of a facility to meet its RCRA obligations.

Date of Government Version: 09/30/2017	Source: Environmental Protection Agency
Date Data Arrived at EDR: 05/08/2018	Telephone: 703-308-4044
Date Made Active in Reports: 07/20/2018	Last EDR Contact: 02/05/2021
Number of Days to Update: 73	Next Scheduled EDR Contact: 05/17/2021
	Data Release Frequency: Varies

### TSCA: Toxic Substances Control Act

Toxic Substances Control Act. TSCA identifies manufacturers and importers of chemical substances included on the TSCA Chemical Substance Inventory list. It includes data on the production volume of these substances by plant site.

Date of Government Version: 12/31/2016	Source: EPA
Date Data Arrived at EDR: 06/17/2020	Telephone: 202-260-5521
Date Made Active in Reports: 09/10/2020	Last EDR Contact: 03/19/2021
Number of Days to Update: 85	Next Scheduled EDR Contact: 06/28/2021
	Data Release Frequency: Every 4 Years

### TRIS: Toxic Chemical Release Inventory System

Toxic Release Inventory System. TRIS identifies facilities which release toxic chemicals to the air, water and land in reportable quantities under SARA Title III Section 313.

Date of Government Version: 12/31/2018	Source: EPA
Date Data Arrived at EDR: 08/14/2020	Telephone: 202-566-0250
Date Made Active in Reports: 11/04/2020	Last EDR Contact: 02/02/2021
Number of Days to Update: 82	Next Scheduled EDR Contact: 05/31/2021
	Data Release Frequency: Annually

### SSTS: Section 7 Tracking Systems

Section 7 of the Federal Insecticide, Fungicide and Rodenticide Act, as amended (92 Stat. 829) requires all registered pesticide-producing establishments to submit a report to the Environmental Protection Agency by March 1st each year. Each establishment must report the types and amounts of pesticides, active ingredients and devices being produced, and those having been produced and sold or distributed in the past year.

Date of Government Version: 01/20/2021	Source: EPA
Date Data Arrived at EDR: 01/21/2021	Telephone: 202-564-4203
Date Made Active in Reports: 03/22/2021	Last EDR Contact: 01/21/2021
Number of Days to Update: 60	Next Scheduled EDR Contact: 05/03/2021
	Data Release Frequency: Annually

# GOVERNMENT RECORDS SEARCHED / DATA CURRENCY TRACKING

## ROD: Records Of Decision

Record of Decision. ROD documents mandate a permanent remedy at an NPL (Superfund) site containing technical and health information to aid in the cleanup.

Date of Government Version: 12/30/2020  
Date Data Arrived at EDR: 01/14/2021  
Date Made Active in Reports: 02/18/2021  
Number of Days to Update: 35

Source: EPA  
Telephone: 703-416-0223  
Last EDR Contact: 04/01/2021  
Next Scheduled EDR Contact: 06/14/2021  
Data Release Frequency: Annually

## RMP: Risk Management Plans

When Congress passed the Clean Air Act Amendments of 1990, it required EPA to publish regulations and guidance for chemical accident prevention at facilities using extremely hazardous substances. The Risk Management Program Rule (RMP Rule) was written to implement Section 112(r) of these amendments. The rule, which built upon existing industry codes and standards, requires companies of all sizes that use certain flammable and toxic substances to develop a Risk Management Program, which includes a(n): Hazard assessment that details the potential effects of an accidental release, an accident history of the last five years, and an evaluation of worst-case and alternative accidental releases; Prevention program that includes safety precautions and maintenance, monitoring, and employee training measures; and Emergency response program that spells out emergency health care, employee training measures and procedures for informing the public and response agencies (e.g the fire department) should an accident occur.

Date of Government Version: 11/02/2020  
Date Data Arrived at EDR: 11/12/2020  
Date Made Active in Reports: 01/25/2021  
Number of Days to Update: 74

Source: Environmental Protection Agency  
Telephone: 202-564-8600  
Last EDR Contact: 01/19/2021  
Next Scheduled EDR Contact: 05/03/2021  
Data Release Frequency: Varies

## RAATS: RCRA Administrative Action Tracking System

RCRA Administration Action Tracking System. RAATS contains records based on enforcement actions issued under RCRA pertaining to major violators and includes administrative and civil actions brought by the EPA. For administration actions after September 30, 1995, data entry in the RAATS database was discontinued. EPA will retain a copy of the database for historical records. It was necessary to terminate RAATS because a decrease in agency resources made it impossible to continue to update the information contained in the database.

Date of Government Version: 04/17/1995  
Date Data Arrived at EDR: 07/03/1995  
Date Made Active in Reports: 08/07/1995  
Number of Days to Update: 35

Source: EPA  
Telephone: 202-564-4104  
Last EDR Contact: 06/02/2008  
Next Scheduled EDR Contact: 09/01/2008  
Data Release Frequency: No Update Planned

## PRP: Potentially Responsible Parties

A listing of verified Potentially Responsible Parties

Date of Government Version: 12/30/2020  
Date Data Arrived at EDR: 01/14/2021  
Date Made Active in Reports: 03/05/2021  
Number of Days to Update: 50

Source: EPA  
Telephone: 202-564-6023  
Last EDR Contact: 03/11/2021  
Next Scheduled EDR Contact: 05/17/2021  
Data Release Frequency: Quarterly

## PADS: PCB Activity Database System

PCB Activity Database. PADS Identifies generators, transporters, commercial storers and/or brokers and disposers of PCB's who are required to notify the EPA of such activities.

Date of Government Version: 11/19/2020  
Date Data Arrived at EDR: 01/08/2021  
Date Made Active in Reports: 03/22/2021  
Number of Days to Update: 73

Source: EPA  
Telephone: 202-566-0500  
Last EDR Contact: 01/08/2021  
Next Scheduled EDR Contact: 04/19/2021  
Data Release Frequency: Annually

# GOVERNMENT RECORDS SEARCHED / DATA CURRENCY TRACKING

## ICIS: Integrated Compliance Information System

The Integrated Compliance Information System (ICIS) supports the information needs of the national enforcement and compliance program as well as the unique needs of the National Pollutant Discharge Elimination System (NPDES) program.

Date of Government Version: 11/18/2016	Source: Environmental Protection Agency
Date Data Arrived at EDR: 11/23/2016	Telephone: 202-564-2501
Date Made Active in Reports: 02/10/2017	Last EDR Contact: 03/31/2021
Number of Days to Update: 79	Next Scheduled EDR Contact: 07/19/2021
	Data Release Frequency: Quarterly

**FTTS: FIFRA/ TSCA Tracking System - FIFRA (Federal Insecticide, Fungicide, & Rodenticide Act)/TSCA (Toxic Substances Control Act)**  
FTTS tracks administrative cases and pesticide enforcement actions and compliance activities related to FIFRA, TSCA and EPCRA (Emergency Planning and Community Right-to-Know Act). To maintain currency, EDR contacts the Agency on a quarterly basis.

Date of Government Version: 04/09/2009	Source: EPA/Office of Prevention, Pesticides and Toxic Substances
Date Data Arrived at EDR: 04/16/2009	Telephone: 202-566-1667
Date Made Active in Reports: 05/11/2009	Last EDR Contact: 08/18/2017
Number of Days to Update: 25	Next Scheduled EDR Contact: 12/04/2017
	Data Release Frequency: No Update Planned

**FTTS INSP: FIFRA/ TSCA Tracking System - FIFRA (Federal Insecticide, Fungicide, & Rodenticide Act)/TSCA (Toxic Substances Control Act)**  
A listing of FIFRA/TSCA Tracking System (FTTS) inspections and enforcements.

Date of Government Version: 04/09/2009	Source: EPA
Date Data Arrived at EDR: 04/16/2009	Telephone: 202-566-1667
Date Made Active in Reports: 05/11/2009	Last EDR Contact: 08/18/2017
Number of Days to Update: 25	Next Scheduled EDR Contact: 12/04/2017
	Data Release Frequency: No Update Planned

## MLTS: Material Licensing Tracking System

MLTS is maintained by the Nuclear Regulatory Commission and contains a list of approximately 8,100 sites which possess or use radioactive materials and which are subject to NRC licensing requirements. To maintain currency, EDR contacts the Agency on a quarterly basis.

Date of Government Version: 08/05/2020	Source: Nuclear Regulatory Commission
Date Data Arrived at EDR: 08/10/2020	Telephone: 301-415-7169
Date Made Active in Reports: 10/08/2020	Last EDR Contact: 01/19/2021
Number of Days to Update: 59	Next Scheduled EDR Contact: 05/03/2021
	Data Release Frequency: Quarterly

## COAL ASH DOE: Steam-Electric Plant Operation Data

A listing of power plants that store ash in surface ponds.

Date of Government Version: 12/31/2019	Source: Department of Energy
Date Data Arrived at EDR: 12/01/2020	Telephone: 202-586-8719
Date Made Active in Reports: 02/09/2021	Last EDR Contact: 03/05/2021
Number of Days to Update: 70	Next Scheduled EDR Contact: 06/14/2021
	Data Release Frequency: Varies

## COAL ASH EPA: Coal Combustion Residues Surface Impoundments List

A listing of coal combustion residues surface impoundments with high hazard potential ratings.

Date of Government Version: 01/12/2017	Source: Environmental Protection Agency
Date Data Arrived at EDR: 03/05/2019	Telephone: N/A
Date Made Active in Reports: 11/11/2019	Last EDR Contact: 03/02/2021
Number of Days to Update: 251	Next Scheduled EDR Contact: 06/14/2021
	Data Release Frequency: Varies

# GOVERNMENT RECORDS SEARCHED / DATA CURRENCY TRACKING

## PCB TRANSFORMER: PCB Transformer Registration Database

The database of PCB transformer registrations that includes all PCB registration submittals.

Date of Government Version: 09/13/2019	Source: Environmental Protection Agency
Date Data Arrived at EDR: 11/06/2019	Telephone: 202-566-0517
Date Made Active in Reports: 02/10/2020	Last EDR Contact: 02/05/2021
Number of Days to Update: 96	Next Scheduled EDR Contact: 05/17/2021
	Data Release Frequency: Varies

## RADINFO: Radiation Information Database

The Radiation Information Database (RADINFO) contains information about facilities that are regulated by U.S. Environmental Protection Agency (EPA) regulations for radiation and radioactivity.

Date of Government Version: 07/01/2019	Source: Environmental Protection Agency
Date Data Arrived at EDR: 07/01/2019	Telephone: 202-343-9775
Date Made Active in Reports: 09/23/2019	Last EDR Contact: 03/25/2021
Number of Days to Update: 84	Next Scheduled EDR Contact: 07/12/2021
	Data Release Frequency: Quarterly

## HIST FTTS: FIFRA/TSCA Tracking System Administrative Case Listing

A complete administrative case listing from the FIFRA/TSCA Tracking System (FTTS) for all ten EPA regions. The information was obtained from the National Compliance Database (NCDB). NCDB supports the implementation of FIFRA (Federal Insecticide, Fungicide, and Rodenticide Act) and TSCA (Toxic Substances Control Act). Some EPA regions are now closing out records. Because of that, and the fact that some EPA regions are not providing EPA Headquarters with updated records, it was decided to create a HIST FTTS database. It included records that may not be included in the newer FTTS database updates. This database is no longer updated.

Date of Government Version: 10/19/2006	Source: Environmental Protection Agency
Date Data Arrived at EDR: 03/01/2007	Telephone: 202-564-2501
Date Made Active in Reports: 04/10/2007	Last EDR Contact: 12/17/2007
Number of Days to Update: 40	Next Scheduled EDR Contact: 03/17/2008
	Data Release Frequency: No Update Planned

## HIST FTTS INSP: FIFRA/TSCA Tracking System Inspection & Enforcement Case Listing

A complete inspection and enforcement case listing from the FIFRA/TSCA Tracking System (FTTS) for all ten EPA regions. The information was obtained from the National Compliance Database (NCDB). NCDB supports the implementation of FIFRA (Federal Insecticide, Fungicide, and Rodenticide Act) and TSCA (Toxic Substances Control Act). Some EPA regions are now closing out records. Because of that, and the fact that some EPA regions are not providing EPA Headquarters with updated records, it was decided to create a HIST FTTS database. It included records that may not be included in the newer FTTS database updates. This database is no longer updated.

Date of Government Version: 10/19/2006	Source: Environmental Protection Agency
Date Data Arrived at EDR: 03/01/2007	Telephone: 202-564-2501
Date Made Active in Reports: 04/10/2007	Last EDR Contact: 12/17/2008
Number of Days to Update: 40	Next Scheduled EDR Contact: 03/17/2008
	Data Release Frequency: No Update Planned

## DOT OPS: Incident and Accident Data

Department of Transportation, Office of Pipeline Safety Incident and Accident data.

Date of Government Version: 01/02/2020	Source: Department of Transportation, Office of Pipeline Safety
Date Data Arrived at EDR: 01/28/2020	Telephone: 202-366-4595
Date Made Active in Reports: 04/17/2020	Last EDR Contact: 01/27/2021
Number of Days to Update: 80	Next Scheduled EDR Contact: 05/10/2021
	Data Release Frequency: Quarterly

## CONSENT: Superfund (CERCLA) Consent Decrees

Major legal settlements that establish responsibility and standards for cleanup at NPL (Superfund) sites. Released periodically by United States District Courts after settlement by parties to litigation matters.

# GOVERNMENT RECORDS SEARCHED / DATA CURRENCY TRACKING

Date of Government Version: 12/31/2020  
Date Data Arrived at EDR: 01/13/2021  
Date Made Active in Reports: 03/22/2021  
Number of Days to Update: 68

Source: Department of Justice, Consent Decree Library  
Telephone: Varies  
Last EDR Contact: 04/05/2021  
Next Scheduled EDR Contact: 07/19/2021  
Data Release Frequency: Varies

## BRS: Biennial Reporting System

The Biennial Reporting System is a national system administered by the EPA that collects data on the generation and management of hazardous waste. BRS captures detailed data from two groups: Large Quantity Generators (LQG) and Treatment, Storage, and Disposal Facilities.

Date of Government Version: 12/31/2017  
Date Data Arrived at EDR: 06/22/2020  
Date Made Active in Reports: 11/20/2020  
Number of Days to Update: 151

Source: EPA/NTIS  
Telephone: 800-424-9346  
Last EDR Contact: 03/23/2021  
Next Scheduled EDR Contact: 07/05/2021  
Data Release Frequency: Biennially

## INDIAN RESERV: Indian Reservations

This map layer portrays Indian administered lands of the United States that have any area equal to or greater than 640 acres.

Date of Government Version: 12/31/2014  
Date Data Arrived at EDR: 07/14/2015  
Date Made Active in Reports: 01/10/2017  
Number of Days to Update: 546

Source: USGS  
Telephone: 202-208-3710  
Last EDR Contact: 01/08/2021  
Next Scheduled EDR Contact: 04/19/2021  
Data Release Frequency: Semi-Annually

## FUSRAP: Formerly Utilized Sites Remedial Action Program

DOE established the Formerly Utilized Sites Remedial Action Program (FUSRAP) in 1974 to remediate sites where radioactive contamination remained from Manhattan Project and early U.S. Atomic Energy Commission (AEC) operations.

Date of Government Version: 08/08/2017  
Date Data Arrived at EDR: 09/11/2018  
Date Made Active in Reports: 09/14/2018  
Number of Days to Update: 3

Source: Department of Energy  
Telephone: 202-586-3559  
Last EDR Contact: 02/02/2021  
Next Scheduled EDR Contact: 05/17/2021  
Data Release Frequency: Varies

## UMTRA: Uranium Mill Tailings Sites

Uranium ore was mined by private companies for federal government use in national defense programs. When the mills shut down, large piles of the sand-like material (mill tailings) remain after uranium has been extracted from the ore. Levels of human exposure to radioactive materials from the piles are low; however, in some cases tailings were used as construction materials before the potential health hazards of the tailings were recognized.

Date of Government Version: 08/30/2019  
Date Data Arrived at EDR: 11/15/2019  
Date Made Active in Reports: 01/28/2020  
Number of Days to Update: 74

Source: Department of Energy  
Telephone: 505-845-0011  
Last EDR Contact: 02/18/2021  
Next Scheduled EDR Contact: 05/31/2021  
Data Release Frequency: Varies

## LEAD SMELTER 1: Lead Smelter Sites

A listing of former lead smelter site locations.

Date of Government Version: 12/30/2020  
Date Data Arrived at EDR: 01/14/2021  
Date Made Active in Reports: 02/09/2021  
Number of Days to Update: 26

Source: Environmental Protection Agency  
Telephone: 703-603-8787  
Last EDR Contact: 04/01/2021  
Next Scheduled EDR Contact: 07/12/2021  
Data Release Frequency: Varies

## LEAD SMELTER 2: Lead Smelter Sites

A list of several hundred sites in the U.S. where secondary lead smelting was done from 1931 and 1964. These sites may pose a threat to public health through ingestion or inhalation of contaminated soil or dust

# GOVERNMENT RECORDS SEARCHED / DATA CURRENCY TRACKING

Date of Government Version: 04/05/2001  
Date Data Arrived at EDR: 10/27/2010  
Date Made Active in Reports: 12/02/2010  
Number of Days to Update: 36

Source: American Journal of Public Health  
Telephone: 703-305-6451  
Last EDR Contact: 12/02/2009  
Next Scheduled EDR Contact: N/A  
Data Release Frequency: No Update Planned

## US AIRS (AFS): Aerometric Information Retrieval System Facility Subsystem (AFS)

The database is a sub-system of Aerometric Information Retrieval System (AIRS). AFS contains compliance data on air pollution point sources regulated by the U.S. EPA and/or state and local air regulatory agencies. This information comes from source reports by various stationary sources of air pollution, such as electric power plants, steel mills, factories, and universities, and provides information about the air pollutants they produce. Action, air program, air program pollutant, and general level plant data. It is used to track emissions and compliance data from industrial plants.

Date of Government Version: 10/12/2016  
Date Data Arrived at EDR: 10/26/2016  
Date Made Active in Reports: 02/03/2017  
Number of Days to Update: 100

Source: EPA  
Telephone: 202-564-2496  
Last EDR Contact: 09/26/2017  
Next Scheduled EDR Contact: 01/08/2018  
Data Release Frequency: Annually

## US AIRS MINOR: Air Facility System Data

A listing of minor source facilities.

Date of Government Version: 10/12/2016  
Date Data Arrived at EDR: 10/26/2016  
Date Made Active in Reports: 02/03/2017  
Number of Days to Update: 100

Source: EPA  
Telephone: 202-564-2496  
Last EDR Contact: 09/26/2017  
Next Scheduled EDR Contact: 01/08/2018  
Data Release Frequency: Annually

## MINES VIOLATIONS: MSHA Violation Assessment Data

Mines violation and assessment information. Department of Labor, Mine Safety & Health Administration.

Date of Government Version: 11/24/2020  
Date Data Arrived at EDR: 11/30/2020  
Date Made Active in Reports: 01/25/2021  
Number of Days to Update: 56

Source: DOL, Mine Safety & Health Admi  
Telephone: 202-693-9424  
Last EDR Contact: 03/01/2021  
Next Scheduled EDR Contact: 06/14/2021  
Data Release Frequency: Quarterly

## US MINES: Mines Master Index File

Contains all mine identification numbers issued for mines active or opened since 1971. The data also includes violation information.

Date of Government Version: 11/03/2020  
Date Data Arrived at EDR: 11/23/2020  
Date Made Active in Reports: 01/25/2021  
Number of Days to Update: 63

Source: Department of Labor, Mine Safety and Health Administration  
Telephone: 303-231-5959  
Last EDR Contact: 02/24/2021  
Next Scheduled EDR Contact: 06/06/2021  
Data Release Frequency: Semi-Annually

## US MINES 2: Ferrous and Nonferrous Metal Mines Database Listing

This map layer includes ferrous (ferrous metal mines are facilities that extract ferrous metals, such as iron ore or molybdenum) and nonferrous (Nonferrous metal mines are facilities that extract nonferrous metals, such as gold, silver, copper, zinc, and lead) metal mines in the United States.

Date of Government Version: 05/06/2020  
Date Data Arrived at EDR: 05/27/2020  
Date Made Active in Reports: 08/13/2020  
Number of Days to Update: 78

Source: USGS  
Telephone: 703-648-7709  
Last EDR Contact: 02/26/2021  
Next Scheduled EDR Contact: 06/06/2021  
Data Release Frequency: Varies



# GOVERNMENT RECORDS SEARCHED / DATA CURRENCY TRACKING

## US MINES 3: Active Mines & Mineral Plants Database Listing

Active Mines and Mineral Processing Plant operations for commodities monitored by the Minerals Information Team of the USGS.

Date of Government Version: 04/14/2011	Source: USGS
Date Data Arrived at EDR: 06/08/2011	Telephone: 703-648-7709
Date Made Active in Reports: 09/13/2011	Last EDR Contact: 02/26/2021
Number of Days to Update: 97	Next Scheduled EDR Contact: 06/06/2021
	Data Release Frequency: Varies

## ABANDONED MINES: Abandoned Mines

An inventory of land and water impacted by past mining (primarily coal mining) is maintained by OSMRE to provide information needed to implement the Surface Mining Control and Reclamation Act of 1977 (SMCRA). The inventory contains information on the location, type, and extent of AML impacts, as well as, information on the cost associated with the reclamation of those problems. The inventory is based upon field surveys by State, Tribal, and OSMRE program officials. It is dynamic to the extent that it is modified as new problems are identified and existing problems are reclaimed.

Date of Government Version: 12/11/2020	Source: Department of Interior
Date Data Arrived at EDR: 12/11/2020	Telephone: 202-208-2609
Date Made Active in Reports: 03/02/2021	Last EDR Contact: 03/10/2021
Number of Days to Update: 81	Next Scheduled EDR Contact: 06/21/2021
	Data Release Frequency: Quarterly

## FINDS: Facility Index System/Facility Registry System

Facility Index System. FINDS contains both facility information and 'pointers' to other sources that contain more detail. EDR includes the following FINDS databases in this report: PCS (Permit Compliance System), AIRS (Aerometric Information Retrieval System), DOCKET (Enforcement Docket used to manage and track information on civil judicial enforcement cases for all environmental statutes), FURS (Federal Underground Injection Control), C-DOCKET (Criminal Docket System used to track criminal enforcement actions for all environmental statutes), FFIS (Federal Facilities Information System), STATE (State Environmental Laws and Statutes), and PADS (PCB Activity Data System).

Date of Government Version: 02/03/2021	Source: EPA
Date Data Arrived at EDR: 03/03/2021	Telephone: (415) 947-8000
Date Made Active in Reports: 04/05/2021	Last EDR Contact: 03/03/2021
Number of Days to Update: 33	Next Scheduled EDR Contact: 06/14/2021
	Data Release Frequency: Quarterly

## ECHO: Enforcement & Compliance History Information

ECHO provides integrated compliance and enforcement information for about 800,000 regulated facilities nationwide.

Date of Government Version: 01/02/2021	Source: Environmental Protection Agency
Date Data Arrived at EDR: 01/08/2021	Telephone: 202-564-2280
Date Made Active in Reports: 03/22/2021	Last EDR Contact: 01/08/2021
Number of Days to Update: 73	Next Scheduled EDR Contact: 04/19/2021
	Data Release Frequency: Quarterly

## UXO: Unexploded Ordnance Sites

A listing of unexploded ordnance site locations

Date of Government Version: 12/31/2018	Source: Department of Defense
Date Data Arrived at EDR: 07/02/2020	Telephone: 703-704-1564
Date Made Active in Reports: 09/17/2020	Last EDR Contact: 01/15/2021
Number of Days to Update: 77	Next Scheduled EDR Contact: 04/26/2021
	Data Release Frequency: Varies

## DOCKET HWC: Hazardous Waste Compliance Docket Listing

A complete list of the Federal Agency Hazardous Waste Compliance Docket Facilities.

# GOVERNMENT RECORDS SEARCHED / DATA CURRENCY TRACKING

Date of Government Version: 11/03/2020  
Date Data Arrived at EDR: 11/17/2020  
Date Made Active in Reports: 02/09/2021  
Number of Days to Update: 84

Source: Environmental Protection Agency  
Telephone: 202-564-0527  
Last EDR Contact: 02/26/2021  
Next Scheduled EDR Contact: 06/06/2021  
Data Release Frequency: Varies

## FUELS PROGRAM: EPA Fuels Program Registered Listing

This listing includes facilities that are registered under the Part 80 (Code of Federal Regulations) EPA Fuels Programs. All companies now are required to submit new and updated registrations.

Date of Government Version: 02/17/2021  
Date Data Arrived at EDR: 02/17/2021  
Date Made Active in Reports: 03/22/2021  
Number of Days to Update: 33

Source: EPA  
Telephone: 800-385-6164  
Last EDR Contact: 02/17/2021  
Next Scheduled EDR Contact: 05/31/2021  
Data Release Frequency: Quarterly

## CA BOND EXP. PLAN: Bond Expenditure Plan

Department of Health Services developed a site-specific expenditure plan as the basis for an appropriation of Hazardous Substance Cleanup Bond Act funds. It is not updated.

Date of Government Version: 01/01/1989  
Date Data Arrived at EDR: 07/27/1994  
Date Made Active in Reports: 08/02/1994  
Number of Days to Update: 6

Source: Department of Health Services  
Telephone: 916-255-2118  
Last EDR Contact: 05/31/1994  
Next Scheduled EDR Contact: N/A  
Data Release Frequency: No Update Planned

## CORTESE: "Cortese" Hazardous Waste & Substances Sites List

The sites for the list are designated by the State Water Resource Control Board (LUST), the Integrated Waste Board (SWF/LS), and the Department of Toxic Substances Control (Cal-Sites).

Date of Government Version: 12/17/2020  
Date Data Arrived at EDR: 12/17/2020  
Date Made Active in Reports: 03/09/2021  
Number of Days to Update: 82

Source: CAL EPA/Office of Emergency Information  
Telephone: 916-323-3400  
Last EDR Contact: 03/23/2021  
Next Scheduled EDR Contact: 07/05/2021  
Data Release Frequency: Quarterly

## CUPA LIVERMORE-PLEASANTON: CUPA Facility Listing

list of facilities associated with the various CUPA programs in Livermore-Pleasanton

Date of Government Version: 05/01/2019  
Date Data Arrived at EDR: 05/14/2019  
Date Made Active in Reports: 07/17/2019  
Number of Days to Update: 64

Source: Livermore-Pleasanton Fire Department  
Telephone: 925-454-2361  
Last EDR Contact: 02/12/2021  
Next Scheduled EDR Contact: 05/24/2021  
Data Release Frequency: Varies

## DRYCLEAN AVAQMD: Antelope Valley Air Quality Management District Drycleaner Listing

A listing of dry cleaners in the Antelope Valley Air Quality Management District.

Date of Government Version: 11/23/2020  
Date Data Arrived at EDR: 11/24/2020  
Date Made Active in Reports: 02/10/2021  
Number of Days to Update: 78

Source: Antelope Valley Air Quality Management District  
Telephone: 661-723-8070  
Last EDR Contact: 02/26/2021  
Next Scheduled EDR Contact: 06/14/2021  
Data Release Frequency: Varies

## DRYCLEAN SOUTH COAST: South Coast Air Quality Management District Drycleaner Listing

A listing of dry cleaners in the South Coast Air Quality Management District

Date of Government Version: 11/17/2020  
Date Data Arrived at EDR: 11/18/2020  
Date Made Active in Reports: 02/04/2021  
Number of Days to Update: 78

Source: South Coast Air Quality Management District  
Telephone: 909-396-3211  
Last EDR Contact: 02/22/2021  
Next Scheduled EDR Contact: 06/06/2021  
Data Release Frequency: Varies

# GOVERNMENT RECORDS SEARCHED / DATA CURRENCY TRACKING

## DRYCLEANERS: Cleaner Facilities

A list of drycleaner related facilities that have EPA ID numbers. These are facilities with certain SIC codes: power laundries, family and commercial; garment pressing and cleaner's agents; linen supply; coin-operated laundries and cleaning; drycleaning plants, except rugs; carpet and upholster cleaning; industrial launderers; laundry and garment services.

Date of Government Version: 11/23/2020	Source: Department of Toxic Substance Control
Date Data Arrived at EDR: 11/25/2020	Telephone: 916-327-4498
Date Made Active in Reports: 02/10/2021	Last EDR Contact: 02/26/2021
Number of Days to Update: 77	Next Scheduled EDR Contact: 06/14/2021
	Data Release Frequency: Annually

## EMI: Emissions Inventory Data

Toxics and criteria pollutant emissions data collected by the ARB and local air pollution agencies.

Date of Government Version: 12/31/2018	Source: California Air Resources Board
Date Data Arrived at EDR: 06/16/2020	Telephone: 916-322-2990
Date Made Active in Reports: 08/28/2020	Last EDR Contact: 03/19/2021
Number of Days to Update: 73	Next Scheduled EDR Contact: 06/28/2021
	Data Release Frequency: Varies

## ENF: Enforcement Action Listing

A listing of Water Board Enforcement Actions. Formal is everything except Oral/Verbal Communication, Notice of Violation, Expedited Payment Letter, and Staff Enforcement Letter.

Date of Government Version: 10/16/2020	Source: State Water Resources Control Board
Date Data Arrived at EDR: 10/19/2020	Telephone: 916-445-9379
Date Made Active in Reports: 01/07/2021	Last EDR Contact: 01/20/2021
Number of Days to Update: 80	Next Scheduled EDR Contact: 05/03/2021
	Data Release Frequency: Varies

## Financial Assurance 1: Financial Assurance Information Listing

Financial Assurance information

Date of Government Version: 10/13/2020	Source: Department of Toxic Substances Control
Date Data Arrived at EDR: 10/14/2020	Telephone: 916-255-3628
Date Made Active in Reports: 01/04/2021	Last EDR Contact: 01/22/2021
Number of Days to Update: 82	Next Scheduled EDR Contact: 05/03/2021
	Data Release Frequency: Varies

## Financial Assurance 2: Financial Assurance Information Listing

A listing of financial assurance information for solid waste facilities. Financial assurance is intended to ensure that resources are available to pay for the cost of closure, post-closure care, and corrective measures if the owner or operator of a regulated facility is unable or unwilling to pay.

Date of Government Version: 11/12/2020	Source: California Integrated Waste Management Board
Date Data Arrived at EDR: 11/13/2020	Telephone: 916-341-6066
Date Made Active in Reports: 01/29/2021	Last EDR Contact: 02/08/2021
Number of Days to Update: 77	Next Scheduled EDR Contact: 05/24/2021
	Data Release Frequency: Varies

## HAZNET: Facility and Manifest Data

Facility and Manifest Data. The data is extracted from the copies of hazardous waste manifests received each year by the DTSC. The annual volume of manifests is typically 700,000 - 1,000,000 annually, representing approximately 350,000 - 500,000 shipments. Data are from the manifests submitted without correction, and therefore many contain some invalid values for data elements such as generator ID, TSD ID, waste category, and disposal method. This database begins with calendar year 1993.

Date of Government Version: 12/31/2019	Source: California Environmental Protection Agency
Date Data Arrived at EDR: 04/15/2020	Telephone: 916-255-1136
Date Made Active in Reports: 07/02/2020	Last EDR Contact: 01/05/2021
Number of Days to Update: 78	Next Scheduled EDR Contact: 04/19/2021
	Data Release Frequency: Annually

# GOVERNMENT RECORDS SEARCHED / DATA CURRENCY TRACKING

## ICE: ICE

Contains data pertaining to the Permitted Facilities with Inspections / Enforcements sites tracked in Envirostor.

Date of Government Version: 11/13/2020	Source: Department of Toxic Substances Control
Date Data Arrived at EDR: 11/13/2020	Telephone: 877-786-9427
Date Made Active in Reports: 02/01/2021	Last EDR Contact: 02/17/2021
Number of Days to Update: 80	Next Scheduled EDR Contact: 05/31/2021
	Data Release Frequency: Quarterly

## HIST CORTESE: Hazardous Waste & Substance Site List

The sites for the list are designated by the State Water Resource Control Board [LUST], the Integrated Waste Board [SWF/LS], and the Department of Toxic Substances Control [CALSITES]. This listing is no longer updated by the state agency.

Date of Government Version: 04/01/2001	Source: Department of Toxic Substances Control
Date Data Arrived at EDR: 01/22/2009	Telephone: 916-323-3400
Date Made Active in Reports: 04/08/2009	Last EDR Contact: 01/22/2009
Number of Days to Update: 76	Next Scheduled EDR Contact: N/A
	Data Release Frequency: No Update Planned

## HWP: EnviroStor Permitted Facilities Listing

Detailed information on permitted hazardous waste facilities and corrective action ("cleanups") tracked in EnviroStor.

Date of Government Version: 11/13/2020	Source: Department of Toxic Substances Control
Date Data Arrived at EDR: 11/13/2020	Telephone: 916-323-3400
Date Made Active in Reports: 02/01/2021	Last EDR Contact: 02/17/2021
Number of Days to Update: 80	Next Scheduled EDR Contact: 05/31/2021
	Data Release Frequency: Quarterly

## HWT: Registered Hazardous Waste Transporter Database

A listing of hazardous waste transporters. In California, unless specifically exempted, it is unlawful for any person to transport hazardous wastes unless the person holds a valid registration issued by DTSC. A hazardous waste transporter registration is valid for one year and is assigned a unique registration number.

Date of Government Version: 01/05/2021	Source: Department of Toxic Substances Control
Date Data Arrived at EDR: 01/05/2021	Telephone: 916-440-7145
Date Made Active in Reports: 03/18/2021	Last EDR Contact: 01/05/2021
Number of Days to Update: 72	Next Scheduled EDR Contact: 04/19/2021
	Data Release Frequency: Quarterly

## MINES: Mines Site Location Listing

A listing of mine site locations from the Office of Mine Reclamation.

Date of Government Version: 03/08/2021	Source: Department of Conservation
Date Data Arrived at EDR: 03/09/2021	Telephone: 916-322-1080
Date Made Active in Reports: 03/30/2021	Last EDR Contact: 03/09/2021
Number of Days to Update: 21	Next Scheduled EDR Contact: 06/21/2021
	Data Release Frequency: Quarterly

## MWMP: Medical Waste Management Program Listing

The Medical Waste Management Program (MWMP) ensures the proper handling and disposal of medical waste by permitting and inspecting medical waste Offsite Treatment Facilities (PDF) and Transfer Stations (PDF) throughout the state. MWMP also oversees all Medical Waste Transporters.

Date of Government Version: 10/30/2020	Source: Department of Public Health
Date Data Arrived at EDR: 12/01/2020	Telephone: 916-558-1784
Date Made Active in Reports: 02/12/2021	Last EDR Contact: 03/03/2021
Number of Days to Update: 73	Next Scheduled EDR Contact: 06/14/2021
	Data Release Frequency: Varies

# GOVERNMENT RECORDS SEARCHED / DATA CURRENCY TRACKING

## NPDES: NPDES Permits Listing

A listing of NPDES permits, including stormwater.

Date of Government Version: 11/09/2020	Source: State Water Resources Control Board
Date Data Arrived at EDR: 11/10/2020	Telephone: 916-445-9379
Date Made Active in Reports: 01/27/2021	Last EDR Contact: 02/09/2021
Number of Days to Update: 78	Next Scheduled EDR Contact: 05/24/2021
	Data Release Frequency: Quarterly

## PEST LIC: Pesticide Regulation Licenses Listing

A listing of licenses and certificates issued by the Department of Pesticide Regulation. The DPR issues licenses and/or certificates to: Persons and businesses that apply or sell pesticides; Pest control dealers and brokers; Persons who advise on agricultural pesticide applications.

Date of Government Version: 11/30/2020	Source: Department of Pesticide Regulation
Date Data Arrived at EDR: 12/01/2020	Telephone: 916-445-4038
Date Made Active in Reports: 02/12/2021	Last EDR Contact: 03/03/2021
Number of Days to Update: 73	Next Scheduled EDR Contact: 06/14/2021
	Data Release Frequency: Quarterly

## PROC: Certified Processors Database

A listing of certified processors.

Date of Government Version: 03/09/2021	Source: Department of Conservation
Date Data Arrived at EDR: 03/09/2021	Telephone: 916-323-3836
Date Made Active in Reports: 03/31/2021	Last EDR Contact: 03/09/2021
Number of Days to Update: 22	Next Scheduled EDR Contact: 06/21/2021
	Data Release Frequency: Quarterly

## NOTIFY 65: Proposition 65 Records

Listings of all Proposition 65 incidents reported to counties by the State Water Resources Control Board and the Regional Water Quality Control Board. This database is no longer updated by the reporting agency.

Date of Government Version: 12/07/2020	Source: State Water Resources Control Board
Date Data Arrived at EDR: 12/09/2020	Telephone: 916-445-3846
Date Made Active in Reports: 12/10/2020	Last EDR Contact: 03/12/2021
Number of Days to Update: 1	Next Scheduled EDR Contact: 06/28/2021
	Data Release Frequency: No Update Planned

## UIC: UIC Listing

A listing of wells identified as underground injection wells, in the California Oil and Gas Wells database.

Date of Government Version: 03/08/2021	Source: Department of Conservation
Date Data Arrived at EDR: 03/09/2021	Telephone: 916-445-2408
Date Made Active in Reports: 03/31/2021	Last EDR Contact: 03/09/2021
Number of Days to Update: 22	Next Scheduled EDR Contact: 06/21/2021
	Data Release Frequency: Varies

## UIC GEO: Underground Injection Control Sites (GEOTRACKER)

Underground control injection sites

Date of Government Version: 03/08/2021	Source: State Water Resource Control Board
Date Data Arrived at EDR: 03/09/2021	Telephone: 866-480-1028
Date Made Active in Reports: 03/30/2021	Last EDR Contact: 03/09/2021
Number of Days to Update: 21	Next Scheduled EDR Contact: 06/21/2021
	Data Release Frequency: Varies

## WASTEWATER PITS: Oil Wastewater Pits Listing

Water officials discovered that oil producers have been dumping chemical-laden wastewater into hundreds of unlined pits that are operating without proper permits. Inspections completed by the Central Valley Regional Water Quality Control Board revealed the existence of previously unidentified waste sites. The water boards review found that more than one-third of the region's active disposal pits are operating without permission.

# GOVERNMENT RECORDS SEARCHED / DATA CURRENCY TRACKING

Date of Government Version: 11/19/2019  
Date Data Arrived at EDR: 01/07/2020  
Date Made Active in Reports: 03/09/2020  
Number of Days to Update: 62

Source: RWQCB, Central Valley Region  
Telephone: 559-445-5577  
Last EDR Contact: 01/08/2021  
Next Scheduled EDR Contact: 04/19/2021  
Data Release Frequency: Varies

## WDS: Waste Discharge System

Sites which have been issued waste discharge requirements.

Date of Government Version: 06/19/2007  
Date Data Arrived at EDR: 06/20/2007  
Date Made Active in Reports: 06/29/2007  
Number of Days to Update: 9

Source: State Water Resources Control Board  
Telephone: 916-341-5227  
Last EDR Contact: 02/16/2021  
Next Scheduled EDR Contact: 05/31/2021  
Data Release Frequency: No Update Planned

## WIP: Well Investigation Program Case List

Well Investigation Program case in the San Gabriel and San Fernando Valley area.

Date of Government Version: 07/03/2009  
Date Data Arrived at EDR: 07/21/2009  
Date Made Active in Reports: 08/03/2009  
Number of Days to Update: 13

Source: Los Angeles Water Quality Control Board  
Telephone: 213-576-6726  
Last EDR Contact: 03/19/2021  
Next Scheduled EDR Contact: 07/05/2021  
Data Release Frequency: No Update Planned

## MILITARY PRIV SITES: Military Privatized Sites (GEOTRACKER)

Military privatized sites

Date of Government Version: 03/08/2021  
Date Data Arrived at EDR: 03/09/2021  
Date Made Active in Reports: 03/30/2021  
Number of Days to Update: 21

Source: State Water Resources Control Board  
Telephone: 866-480-1028  
Last EDR Contact: 03/09/2021  
Next Scheduled EDR Contact: 06/21/2021  
Data Release Frequency: Varies

## PROJECT: Project Sites (GEOTRACKER)

Projects sites

Date of Government Version: 03/08/2021  
Date Data Arrived at EDR: 03/09/2021  
Date Made Active in Reports: 03/30/2021  
Number of Days to Update: 21

Source: State Water Resources Control Board  
Telephone: 866-480-1028  
Last EDR Contact: 03/09/2021  
Next Scheduled EDR Contact: 06/21/2021  
Data Release Frequency: Varies

## WDR: Waste Discharge Requirements Listing

In general, the Waste Discharge Requirements (WDRs) Program (sometimes also referred to as the "Non Chapter 15 (Non 15) Program") regulates point discharges that are exempt pursuant to Subsection 20090 of Title 27 and not subject to the Federal Water Pollution Control Act. Exemptions from Title 27 may be granted for nine categories of discharges (e.g., sewage, wastewater, etc.) that meet, and continue to meet, the preconditions listed for each specific exemption. The scope of the WDRs Program also includes the discharge of wastes classified as inert, pursuant to section 20230 of Title 27.

Date of Government Version: 03/09/2021  
Date Data Arrived at EDR: 03/09/2021  
Date Made Active in Reports: 03/31/2021  
Number of Days to Update: 22

Source: State Water Resources Control Board  
Telephone: 916-341-5810  
Last EDR Contact: 03/09/2021  
Next Scheduled EDR Contact: 06/21/2021  
Data Release Frequency: Quarterly

## CIWQS: California Integrated Water Quality System

The California Integrated Water Quality System (CIWQS) is a computer system used by the State and Regional Water Quality Control Boards to track information about places of environmental interest, manage permits and other orders, track inspections, and manage violations and enforcement activities.

# GOVERNMENT RECORDS SEARCHED / DATA CURRENCY TRACKING

Date of Government Version: 11/30/2020  
Date Data Arrived at EDR: 12/01/2020  
Date Made Active in Reports: 02/12/2021  
Number of Days to Update: 73

Source: State Water Resources Control Board  
Telephone: 866-794-4977  
Last EDR Contact: 03/03/2021  
Next Scheduled EDR Contact: 06/14/2021  
Data Release Frequency: Varies

## CERS: CalEPA Regulated Site Portal Data

The CalEPA Regulated Site Portal database combines data about environmentally regulated sites and facilities in California into a single database. It combines data from a variety of state and federal databases, and provides an overview of regulated activities across the spectrum of environmental programs for any given location in California. These activities include hazardous materials and waste, state and federal cleanups, impacted ground and surface waters, and toxic materials

Date of Government Version: 10/19/2020  
Date Data Arrived at EDR: 10/19/2020  
Date Made Active in Reports: 01/07/2021  
Number of Days to Update: 80

Source: California Environmental Protection Agency  
Telephone: 916-323-2514  
Last EDR Contact: 01/20/2021  
Next Scheduled EDR Contact: 05/03/2021  
Data Release Frequency: Varies

## NON-CASE INFO: Non-Case Information Sites (GEOTRACKER)

Non-Case Information sites

Date of Government Version: 03/08/2021  
Date Data Arrived at EDR: 03/09/2021  
Date Made Active in Reports: 03/30/2021  
Number of Days to Update: 21

Source: State Water Resources Control Board  
Telephone: 866-480-1028  
Last EDR Contact: 03/09/2021  
Next Scheduled EDR Contact: 06/21/2021  
Data Release Frequency: Varies

## OTHER OIL GAS: Other Oil & Gas Projects Sites (GEOTRACKER)

Other Oil & Gas Projects sites

Date of Government Version: 03/08/2021  
Date Data Arrived at EDR: 03/09/2021  
Date Made Active in Reports: 03/30/2021  
Number of Days to Update: 21

Source: State Water Resources Control Board  
Telephone: 866-480-1028  
Last EDR Contact: 03/09/2021  
Next Scheduled EDR Contact: 06/21/2021  
Data Release Frequency: Varies

## PROD WATER PONDS: Produced Water Ponds Sites (GEOTRACKER)

Produced water ponds sites

Date of Government Version: 03/08/2021  
Date Data Arrived at EDR: 03/09/2021  
Date Made Active in Reports: 03/30/2021  
Number of Days to Update: 21

Source: State Water Resources Control Board  
Telephone: 866-480-1028  
Last EDR Contact: 03/09/2021  
Next Scheduled EDR Contact: 06/21/2021  
Data Release Frequency: Varies

## SAMPLING POINT: Sampling Point ? Public Sites (GEOTRACKER)

Sampling point - public sites

Date of Government Version: 03/08/2021  
Date Data Arrived at EDR: 03/09/2021  
Date Made Active in Reports: 03/30/2021  
Number of Days to Update: 21

Source: State Water Resources Control Board  
Telephone: 866-480-1028  
Last EDR Contact: 03/09/2021  
Next Scheduled EDR Contact: 06/21/2021  
Data Release Frequency: Varies

## WELL STIM PROJ: Well Stimulation Project (GEOTRACKER)

Includes areas of groundwater monitoring plans, a depiction of the monitoring network, and the facilities, boundaries, and subsurface characteristics of the oilfield and the features (oil and gas wells, produced water ponds, UIC wells, water supply wells, etc?) being monitored

# GOVERNMENT RECORDS SEARCHED / DATA CURRENCY TRACKING

Date of Government Version: 03/08/2021  
Date Data Arrived at EDR: 03/09/2021  
Date Made Active in Reports: 03/30/2021  
Number of Days to Update: 21

Source: State Water Resources Control Board  
Telephone: 866-480-1028  
Last EDR Contact: 03/09/2021  
Next Scheduled EDR Contact: 06/21/2021  
Data Release Frequency: Varies

## PCS INACTIVE: Listing of Inactive PCS Permits

An inactive permit is a facility that has shut down or is no longer discharging.

Date of Government Version: 11/05/2014  
Date Data Arrived at EDR: 01/06/2015  
Date Made Active in Reports: 05/06/2015  
Number of Days to Update: 120

Source: EPA  
Telephone: 202-564-2496  
Last EDR Contact: 03/31/2021  
Next Scheduled EDR Contact: 07/19/2021  
Data Release Frequency: Semi-Annually

## PCS: Permit Compliance System

PCS is a computerized management information system that contains data on National Pollutant Discharge Elimination System (NPDES) permit holding facilities. PCS tracks the permit, compliance, and enforcement status of NPDES facilities.

Date of Government Version: 07/14/2011  
Date Data Arrived at EDR: 08/05/2011  
Date Made Active in Reports: 09/29/2011  
Number of Days to Update: 55

Source: EPA, Office of Water  
Telephone: 202-564-2496  
Last EDR Contact: 03/31/2021  
Next Scheduled EDR Contact: 07/19/2021  
Data Release Frequency: Semi-Annually

## HWTS: Hazardous Waste Tracking System

DTSC maintains the Hazardous Waste Tracking System that stores ID number information since the early 1980s and manifest data since 1993. The system collects both manifest copies from the generator and destination facility.

Date of Government Version: 10/13/2020  
Date Data Arrived at EDR: 10/14/2020  
Date Made Active in Reports: 11/03/2020  
Number of Days to Update: 20

Source: Department of Toxic Substances Control  
Telephone: 916-324-2444  
Last EDR Contact: 04/05/2021  
Next Scheduled EDR Contact: 07/19/2021  
Data Release Frequency: Varies

## PCS ENF: Enforcement data

No description is available for this data

Date of Government Version: 12/31/2014  
Date Data Arrived at EDR: 02/05/2015  
Date Made Active in Reports: 03/06/2015  
Number of Days to Update: 29

Source: EPA  
Telephone: 202-564-2497  
Last EDR Contact: 03/31/2021  
Next Scheduled EDR Contact: 07/19/2021  
Data Release Frequency: Varies

## MINES MRDS: Mineral Resources Data System

Mineral Resources Data System

Date of Government Version: 04/06/2018  
Date Data Arrived at EDR: 10/21/2019  
Date Made Active in Reports: 10/24/2019  
Number of Days to Update: 3

Source: USGS  
Telephone: 703-648-6533  
Last EDR Contact: 02/26/2021  
Next Scheduled EDR Contact: 09/10/2018  
Data Release Frequency: Varies

## EDR HIGH RISK HISTORICAL RECORDS

### *EDR Exclusive Records*

#### EDR MGP: EDR Proprietary Manufactured Gas Plants

The EDR Proprietary Manufactured Gas Plant Database includes records of coal gas plants (manufactured gas plants) compiled by EDR's researchers. Manufactured gas sites were used in the United States from the 1800's to 1950's to produce a gas that could be distributed and used as fuel. These plants used whale oil, rosin, coal, or a mixture of coal, oil, and water that also produced a significant amount of waste. Many of the byproducts of the gas production, such as coal tar (oily waste containing volatile and non-volatile chemicals), sludges, oils and other compounds are potentially hazardous to human health and the environment. The byproduct from this process was frequently disposed of directly at the plant site and can remain or spread slowly, serving as a continuous source of soil and groundwater contamination.



# GOVERNMENT RECORDS SEARCHED / DATA CURRENCY TRACKING

Date of Government Version: N/A  
Date Data Arrived at EDR: N/A  
Date Made Active in Reports: N/A  
Number of Days to Update: N/A

Source: EDR, Inc.  
Telephone: N/A  
Last EDR Contact: N/A  
Next Scheduled EDR Contact: N/A  
Data Release Frequency: No Update Planned

## EDR Hist Auto: EDR Exclusive Historical Auto Stations

EDR has searched selected national collections of business directories and has collected listings of potential gas station/filling station/service station sites that were available to EDR researchers. EDR's review was limited to those categories of sources that might, in EDR's opinion, include gas station/filling station/service station establishments. The categories reviewed included, but were not limited to gas, gas station, gasoline station, filling station, auto, automobile repair, auto service station, service station, etc. This database falls within a category of information EDR classifies as "High Risk Historical Records", or HRHR. EDR's HRHR effort presents unique and sometimes proprietary data about past sites and operations that typically create environmental concerns, but may not show up in current government records searches.

Date of Government Version: N/A  
Date Data Arrived at EDR: N/A  
Date Made Active in Reports: N/A  
Number of Days to Update: N/A

Source: EDR, Inc.  
Telephone: N/A  
Last EDR Contact: N/A  
Next Scheduled EDR Contact: N/A  
Data Release Frequency: Varies

## EDR Hist Cleaner: EDR Exclusive Historical Cleaners

EDR has searched selected national collections of business directories and has collected listings of potential dry cleaner sites that were available to EDR researchers. EDR's review was limited to those categories of sources that might, in EDR's opinion, include dry cleaning establishments. The categories reviewed included, but were not limited to dry cleaners, cleaners, laundry, laundromat, cleaning/laundry, wash & dry etc. This database falls within a category of information EDR classifies as "High Risk Historical Records", or HRHR. EDR's HRHR effort presents unique and sometimes proprietary data about past sites and operations that typically create environmental concerns, but may not show up in current government records searches.

Date of Government Version: N/A  
Date Data Arrived at EDR: N/A  
Date Made Active in Reports: N/A  
Number of Days to Update: N/A

Source: EDR, Inc.  
Telephone: N/A  
Last EDR Contact: N/A  
Next Scheduled EDR Contact: N/A  
Data Release Frequency: Varies

## EDR RECOVERED GOVERNMENT ARCHIVES

### *Exclusive Recovered Govt. Archives*

#### RGA LF: Recovered Government Archive Solid Waste Facilities List

The EDR Recovered Government Archive Landfill database provides a list of landfills derived from historical databases and includes many records that no longer appear in current government lists. Compiled from Records formerly available from the Department of Resources Recycling and Recovery in California.

Date of Government Version: N/A  
Date Data Arrived at EDR: 07/01/2013  
Date Made Active in Reports: 01/13/2014  
Number of Days to Update: 196

Source: Department of Resources Recycling and Recovery  
Telephone: N/A  
Last EDR Contact: 06/01/2012  
Next Scheduled EDR Contact: N/A  
Data Release Frequency: Varies

#### RGA LUST: Recovered Government Archive Leaking Underground Storage Tank

The EDR Recovered Government Archive Leaking Underground Storage Tank database provides a list of LUST incidents derived from historical databases and includes many records that no longer appear in current government lists. Compiled from Records formerly available from the State Water Resources Control Board in California.

Date of Government Version: N/A  
Date Data Arrived at EDR: 07/01/2013  
Date Made Active in Reports: 12/30/2013  
Number of Days to Update: 182

Source: State Water Resources Control Board  
Telephone: N/A  
Last EDR Contact: 06/01/2012  
Next Scheduled EDR Contact: N/A  
Data Release Frequency: Varies

# GOVERNMENT RECORDS SEARCHED / DATA CURRENCY TRACKING

## COUNTY RECORDS

### ALAMEDA COUNTY:

#### CS ALAMEDA: Contaminated Sites

A listing of contaminated sites overseen by the Toxic Release Program (oil and groundwater contamination from chemical releases and spills) and the Leaking Underground Storage Tank Program (soil and ground water contamination from leaking petroleum USTs).

Date of Government Version: 01/09/2019  
Date Data Arrived at EDR: 01/11/2019  
Date Made Active in Reports: 03/05/2019  
Number of Days to Update: 53

Source: Alameda County Environmental Health Services  
Telephone: 510-567-6700  
Last EDR Contact: 03/31/2021  
Next Scheduled EDR Contact: 07/19/2021  
Data Release Frequency: Semi-Annually

#### UST ALAMEDA: Underground Tanks

Underground storage tank sites located in Alameda county.

Date of Government Version: 03/17/2021  
Date Data Arrived at EDR: 03/18/2021  
Date Made Active in Reports: 03/25/2021  
Number of Days to Update: 7

Source: Alameda County Environmental Health Services  
Telephone: 510-567-6700  
Last EDR Contact: 03/17/2021  
Next Scheduled EDR Contact: 07/19/2021  
Data Release Frequency: Semi-Annually

### AMADOR COUNTY:

#### CUPA AMADOR: CUPA Facility List

Cupa Facility List

Date of Government Version: 10/19/2020  
Date Data Arrived at EDR: 10/22/2020  
Date Made Active in Reports: 01/12/2021  
Number of Days to Update: 82

Source: Amador County Environmental Health  
Telephone: 209-223-6439  
Last EDR Contact: 02/01/2021  
Next Scheduled EDR Contact: 05/17/2021  
Data Release Frequency: Varies

### BUTTE COUNTY:

#### CUPA BUTTE: CUPA Facility Listing

Cupa facility list.

Date of Government Version: 04/21/2017  
Date Data Arrived at EDR: 04/25/2017  
Date Made Active in Reports: 08/09/2017  
Number of Days to Update: 106

Source: Public Health Department  
Telephone: 530-538-7149  
Last EDR Contact: 03/31/2021  
Next Scheduled EDR Contact: 07/19/2021  
Data Release Frequency: No Update Planned

### CALVERAS COUNTY:

#### CUPA CALVERAS: CUPA Facility Listing

Cupa Facility Listing

Date of Government Version: 12/15/2020  
Date Data Arrived at EDR: 12/16/2020  
Date Made Active in Reports: 12/24/2020  
Number of Days to Update: 8

Source: Calveras County Environmental Health  
Telephone: 209-754-6399  
Last EDR Contact: 04/05/2021  
Next Scheduled EDR Contact: 07/05/2021  
Data Release Frequency: Quarterly

### COLUSA COUNTY:

# GOVERNMENT RECORDS SEARCHED / DATA CURRENCY TRACKING

## CUPA COLUSA: CUPA Facility List Cupa facility list.

Date of Government Version: 04/06/2020  
Date Data Arrived at EDR: 04/23/2020  
Date Made Active in Reports: 07/10/2020  
Number of Days to Update: 78

Source: Health & Human Services  
Telephone: 530-458-0396  
Last EDR Contact: 02/26/2021  
Next Scheduled EDR Contact: 05/17/2021  
Data Release Frequency: Semi-Annually

## CONTRA COSTA COUNTY:

### SL CONTRA COSTA: Site List

List includes sites from the underground tank, hazardous waste generator and business plan/2185 programs.

Date of Government Version: 10/19/2020  
Date Data Arrived at EDR: 10/22/2020  
Date Made Active in Reports: 01/13/2021  
Number of Days to Update: 83

Source: Contra Costa Health Services Department  
Telephone: 925-646-2286  
Last EDR Contact: 01/25/2021  
Next Scheduled EDR Contact: 05/10/2021  
Data Release Frequency: Semi-Annually

## DEL NORTE COUNTY:

### CUPA DEL NORTE: CUPA Facility List Cupa Facility list

Date of Government Version: 06/08/2020  
Date Data Arrived at EDR: 08/13/2020  
Date Made Active in Reports: 10/22/2020  
Number of Days to Update: 70

Source: Del Norte County Environmental Health Division  
Telephone: 707-465-0426  
Last EDR Contact: 01/25/2021  
Next Scheduled EDR Contact: 05/10/2021  
Data Release Frequency: Varies

## EL DORADO COUNTY:

### CUPA EL DORADO: CUPA Facility List CUPA facility list.

Date of Government Version: 10/22/2020  
Date Data Arrived at EDR: 11/03/2020  
Date Made Active in Reports: 01/20/2021  
Number of Days to Update: 78

Source: El Dorado County Environmental Management Department  
Telephone: 530-621-6623  
Last EDR Contact: 02/08/2021  
Next Scheduled EDR Contact: 05/10/2021  
Data Release Frequency: Varies

## FRESNO COUNTY:

### CUPA FRESNO: CUPA Resources List

Certified Unified Program Agency. CUPA's are responsible for implementing a unified hazardous materials and hazardous waste management regulatory program. The agency provides oversight of businesses that deal with hazardous materials, operate underground storage tanks or aboveground storage tanks.

Date of Government Version: 01/14/2021  
Date Data Arrived at EDR: 01/15/2021  
Date Made Active in Reports: 04/05/2021  
Number of Days to Update: 80

Source: Dept. of Community Health  
Telephone: 559-445-3271  
Last EDR Contact: 04/01/2021  
Next Scheduled EDR Contact: 07/12/2021  
Data Release Frequency: Semi-Annually

## GLENN COUNTY:

# GOVERNMENT RECORDS SEARCHED / DATA CURRENCY TRACKING

## CUPA GLENN: CUPA Facility List Cupa facility list

Date of Government Version: 01/22/2018  
Date Data Arrived at EDR: 01/24/2018  
Date Made Active in Reports: 03/14/2018  
Number of Days to Update: 49

Source: Glenn County Air Pollution Control District  
Telephone: 830-934-6500  
Last EDR Contact: 01/19/2021  
Next Scheduled EDR Contact: 05/03/2021  
Data Release Frequency: No Update Planned

## HUMBOLDT COUNTY:

### CUPA HUMBOLDT: CUPA Facility List CUPA facility list.

Date of Government Version: 11/18/2020  
Date Data Arrived at EDR: 11/19/2020  
Date Made Active in Reports: 02/04/2021  
Number of Days to Update: 77

Source: Humboldt County Environmental Health  
Telephone: N/A  
Last EDR Contact: 02/16/2021  
Next Scheduled EDR Contact: 05/31/2021  
Data Release Frequency: Semi-Annually

## IMPERIAL COUNTY:

### CUPA IMPERIAL: CUPA Facility List Cupa facility list.

Date of Government Version: 10/14/2020  
Date Data Arrived at EDR: 10/15/2020  
Date Made Active in Reports: 01/05/2021  
Number of Days to Update: 82

Source: San Diego Border Field Office  
Telephone: 760-339-2777  
Last EDR Contact: 01/19/2021  
Next Scheduled EDR Contact: 05/03/2021  
Data Release Frequency: Varies

## INYO COUNTY:

### CUPA INYO: CUPA Facility List Cupa facility list.

Date of Government Version: 04/02/2018  
Date Data Arrived at EDR: 04/03/2018  
Date Made Active in Reports: 06/14/2018  
Number of Days to Update: 72

Source: Inyo County Environmental Health Services  
Telephone: 760-878-0238  
Last EDR Contact: 02/16/2021  
Next Scheduled EDR Contact: 05/31/2021  
Data Release Frequency: Varies

## KERN COUNTY:

### CUPA KERN: CUPA Facility List A listing of sites included in the Kern County Hazardous Material Business Plan.

Date of Government Version: 10/29/2020  
Date Data Arrived at EDR: 10/30/2020  
Date Made Active in Reports: 01/15/2021  
Number of Days to Update: 77

Source: Kern County Public Health  
Telephone: 661-321-3000  
Last EDR Contact: 02/01/2021  
Next Scheduled EDR Contact: 05/17/2021  
Data Release Frequency: Varies

### UST KERN: Underground Storage Tank Sites & Tank Listing Kern County Sites and Tanks Listing.

# GOVERNMENT RECORDS SEARCHED / DATA CURRENCY TRACKING

Date of Government Version: 01/19/2021  
Date Data Arrived at EDR: 01/21/2021  
Date Made Active in Reports: 01/28/2021  
Number of Days to Update: 7

Source: Kern County Environment Health Services Department  
Telephone: 661-862-8700  
Last EDR Contact: 02/01/2021  
Next Scheduled EDR Contact: 05/17/2021  
Data Release Frequency: Quarterly

## KINGS COUNTY:

### CUPA KINGS: CUPA Facility List

A listing of sites included in the county's Certified Unified Program Agency database. California's Secretary for Environmental Protection established the unified hazardous materials and hazardous waste regulatory program as required by chapter 6.11 of the California Health and Safety Code. The Unified Program consolidates the administration, permits, inspections, and enforcement activities.

Date of Government Version: 05/11/2020  
Date Data Arrived at EDR: 05/12/2020  
Date Made Active in Reports: 07/27/2020  
Number of Days to Update: 76

Source: Kings County Department of Public Health  
Telephone: 559-584-1411  
Last EDR Contact: 02/16/2021  
Next Scheduled EDR Contact: 05/31/2021  
Data Release Frequency: Varies

## LAKE COUNTY:

### CUPA LAKE: CUPA Facility List

Cupa facility list

Date of Government Version: 02/10/2021  
Date Data Arrived at EDR: 02/12/2021  
Date Made Active in Reports: 03/11/2021  
Number of Days to Update: 27

Source: Lake County Environmental Health  
Telephone: 707-263-1164  
Last EDR Contact: 01/11/2021  
Next Scheduled EDR Contact: 04/26/2021  
Data Release Frequency: Varies

## LASSEN COUNTY:

### CUPA LASSEN: CUPA Facility List

Cupa facility list

Date of Government Version: 07/31/2020  
Date Data Arrived at EDR: 08/21/2020  
Date Made Active in Reports: 11/09/2020  
Number of Days to Update: 80

Source: Lassen County Environmental Health  
Telephone: 530-251-8528  
Last EDR Contact: 03/26/2021  
Next Scheduled EDR Contact: 05/03/2021  
Data Release Frequency: Varies

## LOS ANGELES COUNTY:

### AOCONCERN: Key Areas of Concerns in Los Angeles County

San Gabriel Valley areas where VOC contamination is at or above the MCL as designated by region 9 EPA office. Date of Government Version: 3/30/2009 Exide Site area is a cleanup plan of lead-impacted soil surrounding the former Exide Facility as designated by the DTSC. Date of Government Version: 7/17/2017

Date of Government Version: 03/30/2009  
Date Data Arrived at EDR: 03/31/2009  
Date Made Active in Reports: 10/23/2009  
Number of Days to Update: 206

Source: N/A  
Telephone: N/A  
Last EDR Contact: 03/12/2021  
Next Scheduled EDR Contact: 06/28/2021  
Data Release Frequency: No Update Planned

# GOVERNMENT RECORDS SEARCHED / DATA CURRENCY TRACKING

## HMS LOS ANGELES: HMS: Street Number List

Industrial Waste and Underground Storage Tank Sites.

Date of Government Version: 01/11/2021  
Date Data Arrived at EDR: 01/12/2021  
Date Made Active in Reports: 03/25/2021  
Number of Days to Update: 72

Source: Department of Public Works  
Telephone: 626-458-3517  
Last EDR Contact: 04/05/2021  
Next Scheduled EDR Contact: 07/19/2021  
Data Release Frequency: Semi-Annually

## LF LOS ANGELES: List of Solid Waste Facilities Solid Waste Facilities in Los Angeles County.

Date of Government Version: 01/11/2021  
Date Data Arrived at EDR: 01/12/2021  
Date Made Active in Reports: 03/26/2021  
Number of Days to Update: 73

Source: La County Department of Public Works  
Telephone: 818-458-5185  
Last EDR Contact: 01/12/2021  
Next Scheduled EDR Contact: 04/26/2021  
Data Release Frequency: Varies

## LF LOS ANGELES CITY: City of Los Angeles Landfills

Landfills owned and maintained by the City of Los Angeles.

Date of Government Version: 12/31/2019  
Date Data Arrived at EDR: 08/17/2020  
Date Made Active in Reports: 11/05/2020  
Number of Days to Update: 80

Source: Engineering & Construction Division  
Telephone: 213-473-7869  
Last EDR Contact: 01/11/2021  
Next Scheduled EDR Contact: 04/26/2021  
Data Release Frequency: Varies

## LOS ANGELES AST: Active & Inactive AST Inventory

A listing of active & inactive above ground petroleum storage tank site locations, located in the City of Los Angeles.

Date of Government Version: 06/01/2019  
Date Data Arrived at EDR: 06/25/2019  
Date Made Active in Reports: 08/22/2019  
Number of Days to Update: 58

Source: Los Angeles Fire Department  
Telephone: 213-978-3800  
Last EDR Contact: 03/26/2021  
Next Scheduled EDR Contact: 07/05/2021  
Data Release Frequency: Varies

## LOS ANGELES CO LF METHANE: Methane Producing Landfills

This data was created on April 30, 2012 to represent known disposal sites in Los Angeles County that may produce and emanate methane gas. The shapefile contains disposal sites within Los Angeles County that once accepted degradable refuse material. Information used to create this data was extracted from a landfill survey performed by County Engineers (Major Waste System Map, 1973) as well as historical records from CalRecycle, Regional Water Quality Control Board, and Los Angeles County Department of Public Health

Date of Government Version: 04/30/2012  
Date Data Arrived at EDR: 04/17/2019  
Date Made Active in Reports: 05/29/2019  
Number of Days to Update: 42

Source: Los Angeles County Department of Public Works  
Telephone: 626-458-6973  
Last EDR Contact: 01/15/2021  
Next Scheduled EDR Contact: 04/26/2021  
Data Release Frequency: No Update Planned

## LOS ANGELES HM: Active & Inactive Hazardous Materials Inventory

A listing of active & inactive hazardous materials facility locations, located in the City of Los Angeles.

Date of Government Version: 06/01/2019  
Date Data Arrived at EDR: 06/25/2019  
Date Made Active in Reports: 08/22/2019  
Number of Days to Update: 58

Source: Los Angeles Fire Department  
Telephone: 213-978-3800  
Last EDR Contact: 03/26/2021  
Next Scheduled EDR Contact: 07/05/2021  
Data Release Frequency: Varies

# GOVERNMENT RECORDS SEARCHED / DATA CURRENCY TRACKING

## LOS ANGELES UST: Active & Inactive UST Inventory

A listing of active & inactive underground storage tank site locations and underground storage tank historical sites, located in the City of Los Angeles.

Date of Government Version: 06/01/2019	Source: Los Angeles Fire Department
Date Data Arrived at EDR: 06/25/2019	Telephone: 213-978-3800
Date Made Active in Reports: 08/22/2019	Last EDR Contact: 03/26/2021
Number of Days to Update: 58	Next Scheduled EDR Contact: 07/05/2021
	Data Release Frequency: Varies

## SITE MIT LOS ANGELES: Site Mitigation List

Industrial sites that have had some sort of spill or complaint.

Date of Government Version: 10/19/2020	Source: Community Health Services
Date Data Arrived at EDR: 01/12/2021	Telephone: 323-890-7806
Date Made Active in Reports: 03/26/2021	Last EDR Contact: 01/12/2021
Number of Days to Update: 73	Next Scheduled EDR Contact: 04/26/2021
	Data Release Frequency: Annually

## UST EL SEGUNDO: City of El Segundo Underground Storage Tank

Underground storage tank sites located in El Segundo city.

Date of Government Version: 01/21/2017	Source: City of El Segundo Fire Department
Date Data Arrived at EDR: 04/19/2017	Telephone: 310-524-2236
Date Made Active in Reports: 05/10/2017	Last EDR Contact: 10/07/2020
Number of Days to Update: 21	Next Scheduled EDR Contact: 01/25/2021
	Data Release Frequency: No Update Planned

## UST LONG BEACH: City of Long Beach Underground Storage Tank

Underground storage tank sites located in the city of Long Beach.

Date of Government Version: 04/22/2019	Source: City of Long Beach Fire Department
Date Data Arrived at EDR: 04/23/2019	Telephone: 562-570-2563
Date Made Active in Reports: 06/27/2019	Last EDR Contact: 01/19/2021
Number of Days to Update: 65	Next Scheduled EDR Contact: 05/03/2021
	Data Release Frequency: Varies

## UST TORRANCE: City of Torrance Underground Storage Tank

Underground storage tank sites located in the city of Torrance.

Date of Government Version: 09/11/2020	Source: City of Torrance Fire Department
Date Data Arrived at EDR: 10/07/2020	Telephone: 310-618-2973
Date Made Active in Reports: 12/23/2020	Last EDR Contact: 01/19/2021
Number of Days to Update: 77	Next Scheduled EDR Contact: 05/03/2021
	Data Release Frequency: Semi-Annually

## MADERA COUNTY:

### CUPA MADERA: CUPA Facility List

A listing of sites included in the county's Certified Unified Program Agency database. California's Secretary for Environmental Protection established the unified hazardous materials and hazardous waste regulatory program as required by chapter 6.11 of the California Health and Safety Code. The Unified Program consolidates the administration, permits, inspections, and enforcement activities.

Date of Government Version: 08/10/2020	Source: Madera County Environmental Health
Date Data Arrived at EDR: 08/12/2020	Telephone: 559-675-7823
Date Made Active in Reports: 10/23/2020	Last EDR Contact: 02/16/2021
Number of Days to Update: 72	Next Scheduled EDR Contact: 05/31/2021
	Data Release Frequency: Varies

## MARIN COUNTY:

# GOVERNMENT RECORDS SEARCHED / DATA CURRENCY TRACKING

UST MARIN: Underground Storage Tank Sites  
Currently permitted USTs in Marin County.

Date of Government Version: 09/26/2018  
Date Data Arrived at EDR: 10/04/2018  
Date Made Active in Reports: 11/02/2018  
Number of Days to Update: 29

Source: Public Works Department Waste Management  
Telephone: 415-473-6647  
Last EDR Contact: 03/25/2021  
Next Scheduled EDR Contact: 07/12/2021  
Data Release Frequency: Semi-Annually

MENDOCINO COUNTY:

UST MENDOCINO: Mendocino County UST Database  
A listing of underground storage tank locations in Mendocino County.

Date of Government Version: 12/21/2020  
Date Data Arrived at EDR: 12/21/2020  
Date Made Active in Reports: 03/10/2021  
Number of Days to Update: 79

Source: Department of Public Health  
Telephone: 707-463-4466  
Last EDR Contact: 02/22/2021  
Next Scheduled EDR Contact: 06/06/2021  
Data Release Frequency: Annually

MERCED COUNTY:

CUPA MERCED: CUPA Facility List  
CUPA facility list.

Date of Government Version: 02/04/2021  
Date Data Arrived at EDR: 02/09/2021  
Date Made Active in Reports: 02/18/2021  
Number of Days to Update: 9

Source: Merced County Environmental Health  
Telephone: 209-381-1094  
Last EDR Contact: 01/29/2021  
Next Scheduled EDR Contact: 05/31/2021  
Data Release Frequency: Varies

MONO COUNTY:

CUPA MONO: CUPA Facility List  
CUPA Facility List

Date of Government Version: 11/16/2020  
Date Data Arrived at EDR: 11/23/2020  
Date Made Active in Reports: 02/08/2021  
Number of Days to Update: 77

Source: Mono County Health Department  
Telephone: 760-932-5580  
Last EDR Contact: 02/22/2021  
Next Scheduled EDR Contact: 06/06/3021  
Data Release Frequency: Varies

MONTEREY COUNTY:

CUPA MONTEREY: CUPA Facility Listing  
CUPA Program listing from the Environmental Health Division.

Date of Government Version: 01/08/2021  
Date Data Arrived at EDR: 01/12/2021  
Date Made Active in Reports: 03/25/2021  
Number of Days to Update: 72

Source: Monterey County Health Department  
Telephone: 831-796-1297  
Last EDR Contact: 03/25/2021  
Next Scheduled EDR Contact: 07/12/2021  
Data Release Frequency: Varies

NAPA COUNTY:



# GOVERNMENT RECORDS SEARCHED / DATA CURRENCY TRACKING

## LUST NAPA: Sites With Reported Contamination

A listing of leaking underground storage tank sites located in Napa county.

Date of Government Version: 01/09/2017  
Date Data Arrived at EDR: 01/11/2017  
Date Made Active in Reports: 03/02/2017  
Number of Days to Update: 50

Source: Napa County Department of Environmental Management  
Telephone: 707-253-4269  
Last EDR Contact: 02/22/2021  
Next Scheduled EDR Contact: 06/06/2021  
Data Release Frequency: No Update Planned

## UST NAPA: Closed and Operating Underground Storage Tank Sites

Underground storage tank sites located in Napa county.

Date of Government Version: 09/05/2019  
Date Data Arrived at EDR: 09/09/2019  
Date Made Active in Reports: 10/31/2019  
Number of Days to Update: 52

Source: Napa County Department of Environmental Management  
Telephone: 707-253-4269  
Last EDR Contact: 02/22/2021  
Next Scheduled EDR Contact: 06/06/2021  
Data Release Frequency: No Update Planned

## NEVADA COUNTY:

### CUPA NEVADA: CUPA Facility List

CUPA facility list.

Date of Government Version: 10/26/2020  
Date Data Arrived at EDR: 10/28/2020  
Date Made Active in Reports: 01/15/2021  
Number of Days to Update: 79

Source: Community Development Agency  
Telephone: 530-265-1467  
Last EDR Contact: 01/25/2021  
Next Scheduled EDR Contact: 05/10/2021  
Data Release Frequency: Varies

## ORANGE COUNTY:

### IND\_SITE ORANGE: List of Industrial Site Cleanups

Petroleum and non-petroleum spills.

Date of Government Version: 09/01/2020  
Date Data Arrived at EDR: 11/05/2020  
Date Made Active in Reports: 01/26/2021  
Number of Days to Update: 82

Source: Health Care Agency  
Telephone: 714-834-3446  
Last EDR Contact: 02/01/2021  
Next Scheduled EDR Contact: 05/17/2021  
Data Release Frequency: Annually

### LUST ORANGE: List of Underground Storage Tank Cleanups

Orange County Underground Storage Tank Cleanups (LUST).

Date of Government Version: 09/01/2020  
Date Data Arrived at EDR: 11/06/2020  
Date Made Active in Reports: 01/26/2021  
Number of Days to Update: 81

Source: Health Care Agency  
Telephone: 714-834-3446  
Last EDR Contact: 02/05/2021  
Next Scheduled EDR Contact: 05/17/2021  
Data Release Frequency: Quarterly

### UST ORANGE: List of Underground Storage Tank Facilities

Orange County Underground Storage Tank Facilities (UST).

Date of Government Version: 09/01/2020  
Date Data Arrived at EDR: 11/03/2020  
Date Made Active in Reports: 01/21/2021  
Number of Days to Update: 79

Source: Health Care Agency  
Telephone: 714-834-3446  
Last EDR Contact: 02/02/2021  
Next Scheduled EDR Contact: 05/17/2021  
Data Release Frequency: Quarterly

## PLACER COUNTY:

# GOVERNMENT RECORDS SEARCHED / DATA CURRENCY TRACKING

## MS PLACER: Master List of Facilities

List includes aboveground tanks, underground tanks and cleanup sites.

Date of Government Version: 11/24/2020  
Date Data Arrived at EDR: 11/24/2020  
Date Made Active in Reports: 11/25/2020  
Number of Days to Update: 1

Source: Placer County Health and Human Services  
Telephone: 530-745-2363  
Last EDR Contact: 02/26/2021  
Next Scheduled EDR Contact: 06/14/2021  
Data Release Frequency: Semi-Annually

## PLUMAS COUNTY:

### CUPA PLUMAS: CUPA Facility List

Plumas County CUPA Program facilities.

Date of Government Version: 03/31/2019  
Date Data Arrived at EDR: 04/23/2019  
Date Made Active in Reports: 06/26/2019  
Number of Days to Update: 64

Source: Plumas County Environmental Health  
Telephone: 530-283-6355  
Last EDR Contact: 01/19/2021  
Next Scheduled EDR Contact: 05/03/2021  
Data Release Frequency: Varies

## RIVERSIDE COUNTY:

### LUST RIVERSIDE: Listing of Underground Tank Cleanup Sites

Riverside County Underground Storage Tank Cleanup Sites (LUST).

Date of Government Version: 01/13/2021  
Date Data Arrived at EDR: 01/14/2021  
Date Made Active in Reports: 03/10/2021  
Number of Days to Update: 55

Source: Department of Environmental Health  
Telephone: 951-358-5055  
Last EDR Contact: 03/15/2021  
Next Scheduled EDR Contact: 06/28/2021  
Data Release Frequency: Quarterly

### UST RIVERSIDE: Underground Storage Tank Tank List

Underground storage tank sites located in Riverside county.

Date of Government Version: 01/13/2021  
Date Data Arrived at EDR: 01/14/2021  
Date Made Active in Reports: 03/10/2021  
Number of Days to Update: 55

Source: Department of Environmental Health  
Telephone: 951-358-5055  
Last EDR Contact: 03/15/2021  
Next Scheduled EDR Contact: 06/28/2021  
Data Release Frequency: Quarterly

## SACRAMENTO COUNTY:

### CS SACRAMENTO: Toxic Site Clean-Up List

List of sites where unauthorized releases of potentially hazardous materials have occurred.

Date of Government Version: 02/18/2020  
Date Data Arrived at EDR: 03/31/2020  
Date Made Active in Reports: 06/15/2020  
Number of Days to Update: 76

Source: Sacramento County Environmental Management  
Telephone: 916-875-8406  
Last EDR Contact: 03/31/2021  
Next Scheduled EDR Contact: 07/12/2021  
Data Release Frequency: Quarterly

### ML SACRAMENTO: Master Hazardous Materials Facility List

Any business that has hazardous materials on site - hazardous material storage sites, underground storage tanks, waste generators.

Date of Government Version: 02/24/2020  
Date Data Arrived at EDR: 03/31/2020  
Date Made Active in Reports: 06/17/2020  
Number of Days to Update: 78

Source: Sacramento County Environmental Management  
Telephone: 916-875-8406  
Last EDR Contact: 04/01/2021  
Next Scheduled EDR Contact: 07/12/2021  
Data Release Frequency: Quarterly

## SAN BENITO COUNTY:

# GOVERNMENT RECORDS SEARCHED / DATA CURRENCY TRACKING

## CUPA SAN BENITO: CUPA Facility List Cupa facility list

Date of Government Version: 10/28/2020  
Date Data Arrived at EDR: 10/30/2020  
Date Made Active in Reports: 01/15/2021  
Number of Days to Update: 77

Source: San Benito County Environmental Health  
Telephone: N/A  
Last EDR Contact: 02/01/2021  
Next Scheduled EDR Contact: 05/17/2021  
Data Release Frequency: Varies

## SAN BERNARDINO COUNTY:

### PERMITS SAN BERNARDINO: Hazardous Material Permits

This listing includes underground storage tanks, medical waste handlers/generators, hazardous materials handlers, hazardous waste generators, and waste oil generators/handlers.

Date of Government Version: 11/16/2020  
Date Data Arrived at EDR: 11/18/2020  
Date Made Active in Reports: 02/04/2021  
Number of Days to Update: 78

Source: San Bernardino County Fire Department Hazardous Materials Division  
Telephone: 909-387-3041  
Last EDR Contact: 02/01/2021  
Next Scheduled EDR Contact: 05/17/2021  
Data Release Frequency: Quarterly

## SAN DIEGO COUNTY:

### HMMD SAN DIEGO: Hazardous Materials Management Division Database

The database includes: HE58 - This report contains the business name, site address, business phone number, establishment 'H' permit number, type of permit, and the business status. HE17 - In addition to providing the same information provided in the HE58 listing, HE17 provides inspection dates, violations received by the establishment, hazardous waste generated, the quantity, method of storage, treatment/disposal of waste and the hauler, and information on underground storage tanks. Unauthorized Release List - Includes a summary of environmental contamination cases in San Diego County (underground tank cases, non-tank cases, groundwater contamination, and soil contamination are included.)

Date of Government Version: 11/30/2020  
Date Data Arrived at EDR: 12/01/2020  
Date Made Active in Reports: 02/16/2021  
Number of Days to Update: 77

Source: Hazardous Materials Management Division  
Telephone: 619-338-2268  
Last EDR Contact: 03/03/2021  
Next Scheduled EDR Contact: 03/15/2021  
Data Release Frequency: Quarterly

### LF SAN DIEGO: Solid Waste Facilities

San Diego County Solid Waste Facilities.

Date of Government Version: 10/01/2020  
Date Data Arrived at EDR: 11/23/2020  
Date Made Active in Reports: 02/08/2021  
Number of Days to Update: 77

Source: Department of Health Services  
Telephone: 619-338-2209  
Last EDR Contact: 01/19/2021  
Next Scheduled EDR Contact: 05/03/2021  
Data Release Frequency: Varies

### SAN DIEGO CO LOP: Local Oversight Program Listing

A listing of all LOP release sites that are or were under the County of San Diego's jurisdiction. Included are closed or transferred cases, open cases, and cases that did not have a case type indicated. The cases without a case type are mostly complaints; however, some of them could be LOP cases.

Date of Government Version: 07/14/2020  
Date Data Arrived at EDR: 07/16/2020  
Date Made Active in Reports: 09/29/2020  
Number of Days to Update: 75

Source: Department of Environmental Health  
Telephone: 858-505-6874  
Last EDR Contact: 02/01/2021  
Next Scheduled EDR Contact: 05/03/2021  
Data Release Frequency: Varies

# GOVERNMENT RECORDS SEARCHED / DATA CURRENCY TRACKING

## SAN DIEGO CO SAM: Environmental Case Listing

The listing contains all underground tank release cases and projects pertaining to properties contaminated with hazardous substances that are actively under review by the Site Assessment and Mitigation Program.

Date of Government Version: 03/23/2010  
Date Data Arrived at EDR: 06/15/2010  
Date Made Active in Reports: 07/09/2010  
Number of Days to Update: 24

Source: San Diego County Department of Environmental Health  
Telephone: 619-338-2371  
Last EDR Contact: 02/26/2021  
Next Scheduled EDR Contact: 06/14/2021  
Data Release Frequency: No Update Planned

## SAN FRANCISCO COUNTY:

### CUPA SAN FRANCISCO CO: CUPA Facility Listing Cupa facilities

Date of Government Version: 11/05/2020  
Date Data Arrived at EDR: 11/06/2020  
Date Made Active in Reports: 01/27/2021  
Number of Days to Update: 82

Source: San Francisco County Department of Environmental Health  
Telephone: 415-252-3896  
Last EDR Contact: 02/01/2021  
Next Scheduled EDR Contact: 05/17/2021  
Data Release Frequency: Varies

### LUST SAN FRANCISCO: Local Oversight Facilities

A listing of leaking underground storage tank sites located in San Francisco county.

Date of Government Version: 09/19/2008  
Date Data Arrived at EDR: 09/19/2008  
Date Made Active in Reports: 09/29/2008  
Number of Days to Update: 10

Source: Department Of Public Health San Francisco County  
Telephone: 415-252-3920  
Last EDR Contact: 02/01/2021  
Next Scheduled EDR Contact: 05/17/2021  
Data Release Frequency: No Update Planned

### UST SAN FRANCISCO: Underground Storage Tank Information

Underground storage tank sites located in San Francisco county.

Date of Government Version: 11/05/2020  
Date Data Arrived at EDR: 11/06/2020  
Date Made Active in Reports: 01/26/2021  
Number of Days to Update: 81

Source: Department of Public Health  
Telephone: 415-252-3920  
Last EDR Contact: 02/01/2021  
Next Scheduled EDR Contact: 05/17/2021  
Data Release Frequency: Quarterly

## SAN JOAQUIN COUNTY:

### UST SAN JOAQUIN: San Joaquin Co. UST

A listing of underground storage tank locations in San Joaquin county.

Date of Government Version: 06/22/2018  
Date Data Arrived at EDR: 06/26/2018  
Date Made Active in Reports: 07/11/2018  
Number of Days to Update: 15

Source: Environmental Health Department  
Telephone: N/A  
Last EDR Contact: 03/12/2021  
Next Scheduled EDR Contact: 06/28/2021  
Data Release Frequency: Semi-Annually

## SAN LUIS OBISPO COUNTY:

### CUPA SAN LUIS OBISPO: CUPA Facility List Cupa Facility List.

Date of Government Version: 11/12/2020  
Date Data Arrived at EDR: 11/13/2020  
Date Made Active in Reports: 02/01/2021  
Number of Days to Update: 80

Source: San Luis Obispo County Public Health Department  
Telephone: 805-781-5596  
Last EDR Contact: 02/16/2021  
Next Scheduled EDR Contact: 05/31/2021  
Data Release Frequency: Varies

## SAN MATEO COUNTY:

# GOVERNMENT RECORDS SEARCHED / DATA CURRENCY TRACKING

## BI SAN MATEO: Business Inventory

List includes Hazardous Materials Business Plan, hazardous waste generators, and underground storage tanks.

Date of Government Version: 02/20/2020  
Date Data Arrived at EDR: 02/20/2020  
Date Made Active in Reports: 04/24/2020  
Number of Days to Update: 64

Source: San Mateo County Environmental Health Services Division  
Telephone: 650-363-1921  
Last EDR Contact: 03/12/2021  
Next Scheduled EDR Contact: 06/21/2021  
Data Release Frequency: Annually

## LUST SAN MATEO: Fuel Leak List

A listing of leaking underground storage tank sites located in San Mateo county.

Date of Government Version: 03/29/2019  
Date Data Arrived at EDR: 03/29/2019  
Date Made Active in Reports: 05/29/2019  
Number of Days to Update: 61

Source: San Mateo County Environmental Health Services Division  
Telephone: 650-363-1921  
Last EDR Contact: 03/08/2021  
Next Scheduled EDR Contact: 06/21/2021  
Data Release Frequency: Semi-Annually

## SANTA BARBARA COUNTY:

### CUPA SANTA BARBARA: CUPA Facility Listing

CUPA Program Listing from the Environmental Health Services division.

Date of Government Version: 09/08/2011  
Date Data Arrived at EDR: 09/09/2011  
Date Made Active in Reports: 10/07/2011  
Number of Days to Update: 28

Source: Santa Barbara County Public Health Department  
Telephone: 805-686-8167  
Last EDR Contact: 02/16/2021  
Next Scheduled EDR Contact: 05/31/2021  
Data Release Frequency: No Update Planned

## SANTA CLARA COUNTY:

### CUPA SANTA CLARA: Cupa Facility List

Cupa facility list

Date of Government Version: 11/20/2020  
Date Data Arrived at EDR: 11/23/2020  
Date Made Active in Reports: 02/05/2021  
Number of Days to Update: 74

Source: Department of Environmental Health  
Telephone: 408-918-1973  
Last EDR Contact: 02/16/2021  
Next Scheduled EDR Contact: 05/31/2021  
Data Release Frequency: Varies

### HIST LUST SANTA CLARA: HIST LUST - Fuel Leak Site Activity Report

A listing of open and closed leaking underground storage tanks. This listing is no longer updated by the county. Leaking underground storage tanks are now handled by the Department of Environmental Health.

Date of Government Version: 03/29/2005  
Date Data Arrived at EDR: 03/30/2005  
Date Made Active in Reports: 04/21/2005  
Number of Days to Update: 22

Source: Santa Clara Valley Water District  
Telephone: 408-265-2600  
Last EDR Contact: 03/23/2009  
Next Scheduled EDR Contact: 06/22/2009  
Data Release Frequency: No Update Planned

### LUST SANTA CLARA: LOP Listing

A listing of leaking underground storage tanks located in Santa Clara county.

Date of Government Version: 03/03/2014  
Date Data Arrived at EDR: 03/05/2014  
Date Made Active in Reports: 03/18/2014  
Number of Days to Update: 13

Source: Department of Environmental Health  
Telephone: 408-918-3417  
Last EDR Contact: 02/22/2021  
Next Scheduled EDR Contact: 06/06/2021  
Data Release Frequency: No Update Planned

# GOVERNMENT RECORDS SEARCHED / DATA CURRENCY TRACKING

## SAN JOSE HAZMAT: Hazardous Material Facilities

Hazardous material facilities, including underground storage tank sites.

Date of Government Version: 11/03/2020  
Date Data Arrived at EDR: 11/05/2020  
Date Made Active in Reports: 01/26/2021  
Number of Days to Update: 82

Source: City of San Jose Fire Department  
Telephone: 408-535-7694  
Last EDR Contact: 04/01/2021  
Next Scheduled EDR Contact: 05/17/2021  
Data Release Frequency: Annually

## SANTA CRUZ COUNTY:

### CUPA SANTA CRUZ: CUPA Facility List CUPA facility listing.

Date of Government Version: 01/21/2017  
Date Data Arrived at EDR: 02/22/2017  
Date Made Active in Reports: 05/23/2017  
Number of Days to Update: 90

Source: Santa Cruz County Environmental Health  
Telephone: 831-464-2761  
Last EDR Contact: 02/16/2021  
Next Scheduled EDR Contact: 05/31/2021  
Data Release Frequency: Varies

## SHASTA COUNTY:

### CUPA SHASTA: CUPA Facility List Cupa Facility List.

Date of Government Version: 06/15/2017  
Date Data Arrived at EDR: 06/19/2017  
Date Made Active in Reports: 08/09/2017  
Number of Days to Update: 51

Source: Shasta County Department of Resource Management  
Telephone: 530-225-5789  
Last EDR Contact: 02/16/2021  
Next Scheduled EDR Contact: 05/31/2021  
Data Release Frequency: Varies

## SOLANO COUNTY:

### LUST SOLANO: Leaking Underground Storage Tanks

A listing of leaking underground storage tank sites located in Solano county.

Date of Government Version: 06/04/2019  
Date Data Arrived at EDR: 06/06/2019  
Date Made Active in Reports: 08/13/2019  
Number of Days to Update: 68

Source: Solano County Department of Environmental Management  
Telephone: 707-784-6770  
Last EDR Contact: 02/26/2021  
Next Scheduled EDR Contact: 06/14/2021  
Data Release Frequency: Quarterly

### UST SOLANO: Underground Storage Tanks

Underground storage tank sites located in Solano county.

Date of Government Version: 12/03/2020  
Date Data Arrived at EDR: 12/03/2020  
Date Made Active in Reports: 02/18/2021  
Number of Days to Update: 77

Source: Solano County Department of Environmental Management  
Telephone: 707-784-6770  
Last EDR Contact: 03/12/2021  
Next Scheduled EDR Contact: 06/14/2021  
Data Release Frequency: Quarterly

## SONOMA COUNTY:

### CUPA SONOMA: Cupa Facility List Cupa Facility list

# GOVERNMENT RECORDS SEARCHED / DATA CURRENCY TRACKING

Date of Government Version: 12/15/2020  
Date Data Arrived at EDR: 12/16/2020  
Date Made Active in Reports: 12/23/2020  
Number of Days to Update: 7

Source: County of Sonoma Fire & Emergency Services Department  
Telephone: 707-565-1174  
Last EDR Contact: 03/19/2021  
Next Scheduled EDR Contact: 07/05/2021  
Data Release Frequency: Varies

## LUST SONOMA: Leaking Underground Storage Tank Sites

A listing of leaking underground storage tank sites located in Sonoma county.

Date of Government Version: 01/05/2021  
Date Data Arrived at EDR: 01/06/2021  
Date Made Active in Reports: 03/18/2021  
Number of Days to Update: 71

Source: Department of Health Services  
Telephone: 707-565-6565  
Last EDR Contact: 03/19/2021  
Next Scheduled EDR Contact: 07/05/2021  
Data Release Frequency: Quarterly

## STANISLAUS COUNTY:

### CUPA STANISLAUS: CUPA Facility List

Cupa facility list

Date of Government Version: 10/01/2020  
Date Data Arrived at EDR: 10/06/2020  
Date Made Active in Reports: 12/22/2020  
Number of Days to Update: 77

Source: Stanislaus County Department of Environmental Protection  
Telephone: 209-525-6751  
Last EDR Contact: 01/11/2021  
Next Scheduled EDR Contact: 04/26/2021  
Data Release Frequency: Varies

## SUTTER COUNTY:

### UST SUTTER: Underground Storage Tanks

Underground storage tank sites located in Sutter county.

Date of Government Version: 11/23/2020  
Date Data Arrived at EDR: 11/24/2020  
Date Made Active in Reports: 02/10/2021  
Number of Days to Update: 78

Source: Sutter County Environmental Health Services  
Telephone: 530-822-7500  
Last EDR Contact: 02/26/2021  
Next Scheduled EDR Contact: 06/14/2021  
Data Release Frequency: Semi-Annually

## TEHAMA COUNTY:

### CUPA TEHAMA: CUPA Facility List

Cupa facilities

Date of Government Version: 08/11/2020  
Date Data Arrived at EDR: 08/12/2020  
Date Made Active in Reports: 10/26/2020  
Number of Days to Update: 75

Source: Tehama County Department of Environmental Health  
Telephone: 530-527-8020  
Last EDR Contact: 02/01/2021  
Next Scheduled EDR Contact: 05/17/2021  
Data Release Frequency: Varies

## TRINITY COUNTY:

### CUPA TRINITY: CUPA Facility List

Cupa facility list

Date of Government Version: 10/14/2020  
Date Data Arrived at EDR: 10/15/2020  
Date Made Active in Reports: 01/05/2021  
Number of Days to Update: 82

Source: Department of Toxic Substances Control  
Telephone: 760-352-0381  
Last EDR Contact: 01/19/2021  
Next Scheduled EDR Contact: 05/03/2021  
Data Release Frequency: Varies

## TULARE COUNTY:

# GOVERNMENT RECORDS SEARCHED / DATA CURRENCY TRACKING

## CUPA TULARE: CUPA Facility List Cupa program facilities

Date of Government Version: 10/30/2020  
Date Data Arrived at EDR: 11/03/2020  
Date Made Active in Reports: 01/20/2021  
Number of Days to Update: 78

Source: Tulare County Environmental Health Services Division  
Telephone: 559-624-7400  
Last EDR Contact: 02/01/2021  
Next Scheduled EDR Contact: 05/17/2021  
Data Release Frequency: Varies

## TUOLUMNE COUNTY:

### CUPA TUOLUMNE: CUPA Facility List Cupa facility list

Date of Government Version: 04/23/2018  
Date Data Arrived at EDR: 04/25/2018  
Date Made Active in Reports: 06/25/2018  
Number of Days to Update: 61

Source: Divison of Environmental Health  
Telephone: 209-533-5633  
Last EDR Contact: 01/19/2021  
Next Scheduled EDR Contact: 05/03/2021  
Data Release Frequency: Varies

## VENTURA COUNTY:

### BWT VENTURA: Business Plan, Hazardous Waste Producers, and Operating Underground Tanks

The BWT list indicates by site address whether the Environmental Health Division has Business Plan (B), Waste Producer (W), and/or Underground Tank (T) information.

Date of Government Version: 09/28/2020  
Date Data Arrived at EDR: 10/22/2020  
Date Made Active in Reports: 01/12/2021  
Number of Days to Update: 82

Source: Ventura County Environmental Health Division  
Telephone: 805-654-2813  
Last EDR Contact: 01/19/2021  
Next Scheduled EDR Contact: 05/02/2021  
Data Release Frequency: Quarterly

### LF VENTURA: Inventory of Illegal Abandoned and Inactive Sites

Ventura County Inventory of Closed, Illegal Abandoned, and Inactive Sites.

Date of Government Version: 12/01/2011  
Date Data Arrived at EDR: 12/01/2011  
Date Made Active in Reports: 01/19/2012  
Number of Days to Update: 49

Source: Environmental Health Division  
Telephone: 805-654-2813  
Last EDR Contact: 03/25/2021  
Next Scheduled EDR Contact: 07/12/2021  
Data Release Frequency: No Update Planned

### LUST VENTURA: Listing of Underground Tank Cleanup Sites

Ventura County Underground Storage Tank Cleanup Sites (LUST).

Date of Government Version: 05/29/2008  
Date Data Arrived at EDR: 06/24/2008  
Date Made Active in Reports: 07/31/2008  
Number of Days to Update: 37

Source: Environmental Health Division  
Telephone: 805-654-2813  
Last EDR Contact: 02/08/2021  
Next Scheduled EDR Contact: 05/24/2021  
Data Release Frequency: No Update Planned

### MED WASTE VENTURA: Medical Waste Program List

To protect public health and safety and the environment from potential exposure to disease causing agents, the Environmental Health Division Medical Waste Program regulates the generation, handling, storage, treatment and disposal of medical waste throughout the County.

Date of Government Version: 09/28/2020  
Date Data Arrived at EDR: 10/22/2020  
Date Made Active in Reports: 01/12/2021  
Number of Days to Update: 82

Source: Ventura County Resource Management Agency  
Telephone: 805-654-2813  
Last EDR Contact: 01/20/2021  
Next Scheduled EDR Contact: 05/03/2021  
Data Release Frequency: Quarterly



# GOVERNMENT RECORDS SEARCHED / DATA CURRENCY TRACKING

## UST VENTURA: Underground Tank Closed Sites List

Ventura County Operating Underground Storage Tank Sites (UST)/Underground Tank Closed Sites List.

Date of Government Version: 03/01/2021

Source: Environmental Health Division

Date Data Arrived at EDR: 03/09/2021

Telephone: 805-654-2813

Date Made Active in Reports: 03/31/2021

Last EDR Contact: 03/09/2021

Number of Days to Update: 22

Next Scheduled EDR Contact: 06/21/2021

Data Release Frequency: Quarterly

## YOLO COUNTY:

### UST YOLO: Underground Storage Tank Comprehensive Facility Report

Underground storage tank sites located in Yolo county.

Date of Government Version: 12/21/2020

Source: Yolo County Department of Health

Date Data Arrived at EDR: 12/23/2020

Telephone: 530-666-8646

Date Made Active in Reports: 01/04/2021

Last EDR Contact: 03/26/2021

Number of Days to Update: 12

Next Scheduled EDR Contact: 07/12/2021

Data Release Frequency: Annually

## YUBA COUNTY:

### CUPA YUBA: CUPA Facility List

CUPA facility listing for Yuba County.

Date of Government Version: 01/26/2021

Source: Yuba County Environmental Health Department

Date Data Arrived at EDR: 01/28/2021

Telephone: 530-749-7523

Date Made Active in Reports: 02/03/2021

Last EDR Contact: 02/23/2021

Number of Days to Update: 6

Next Scheduled EDR Contact: 05/10/2021

Data Release Frequency: Varies

## OTHER DATABASE(S)

Depending on the geographic area covered by this report, the data provided in these specialty databases may or may not be complete. For example, the existence of wetlands information data in a specific report does not mean that all wetlands in the area covered by the report are included. Moreover, the absence of any reported wetlands information does not necessarily mean that wetlands do not exist in the area covered by the report.

### CT MANIFEST: Hazardous Waste Manifest Data

Facility and manifest data. Manifest is a document that lists and tracks hazardous waste from the generator through transporters to a tsd facility.

Date of Government Version: 08/10/2020

Source: Department of Energy & Environmental Protection

Date Data Arrived at EDR: 10/20/2020

Telephone: 860-424-3375

Date Made Active in Reports: 11/02/2020

Last EDR Contact: 02/12/2021

Number of Days to Update: 13

Next Scheduled EDR Contact: 05/24/2021

Data Release Frequency: No Update Planned

### NJ MANIFEST: Manifest Information

Hazardous waste manifest information.

Date of Government Version: 12/31/2018

Source: Department of Environmental Protection

Date Data Arrived at EDR: 04/10/2019

Telephone: N/A

Date Made Active in Reports: 05/16/2019

Last EDR Contact: 01/08/2021

Number of Days to Update: 36

Next Scheduled EDR Contact: 04/19/2021

Data Release Frequency: Annually

# GOVERNMENT RECORDS SEARCHED / DATA CURRENCY TRACKING

## NY MANIFEST: Facility and Manifest Data

Manifest is a document that lists and tracks hazardous waste from the generator through transporters to a TSD facility.

Date of Government Version: 01/01/2019  
Date Data Arrived at EDR: 04/29/2020  
Date Made Active in Reports: 07/10/2020  
Number of Days to Update: 72

Source: Department of Environmental Conservation  
Telephone: 518-402-8651  
Last EDR Contact: 01/29/2021  
Next Scheduled EDR Contact: 05/10/2021  
Data Release Frequency: Quarterly

## PA MANIFEST: Manifest Information

Hazardous waste manifest information.

Date of Government Version: 06/30/2018  
Date Data Arrived at EDR: 07/19/2019  
Date Made Active in Reports: 09/10/2019  
Number of Days to Update: 53

Source: Department of Environmental Protection  
Telephone: 717-783-8990  
Last EDR Contact: 01/11/2021  
Next Scheduled EDR Contact: 04/26/2021  
Data Release Frequency: Annually

## RI MANIFEST: Manifest information

Hazardous waste manifest information

Date of Government Version: 12/31/2018  
Date Data Arrived at EDR: 02/11/2021  
Date Made Active in Reports: 02/24/2021  
Number of Days to Update: 13

Source: Department of Environmental Management  
Telephone: 401-222-2797  
Last EDR Contact: 02/09/2021  
Next Scheduled EDR Contact: 05/31/2021  
Data Release Frequency: Annually

## WI MANIFEST: Manifest Information

Hazardous waste manifest information.

Date of Government Version: 05/31/2018  
Date Data Arrived at EDR: 06/19/2019  
Date Made Active in Reports: 09/03/2019  
Number of Days to Update: 76

Source: Department of Natural Resources  
Telephone: N/A  
Last EDR Contact: 03/08/2021  
Next Scheduled EDR Contact: 06/21/2021  
Data Release Frequency: Annually

## Oil/Gas Pipelines

Source: Endeavor Business Media

Petroleum Bundle (Crude Oil, Refined Products, Petrochemicals, Gas Liquids (LPG/NGL), and Specialty Gases (Miscellaneous)) N = Natural Gas Bundle (Natural Gas, Gas Liquids (LPG/NGL), and Specialty Gases (Miscellaneous)). This map includes information copyrighted by Endeavor Business Media. This information is provided on a best effort basis and Endeavor Business Media does not guarantee its accuracy nor warrant its fitness for any particular purpose. Such information has been reprinted with the permission of Endeavor Business Media.

## Electric Power Transmission Line Data

Source: Endeavor Business Media

This map includes information copyrighted by Endeavor Business Media. This information is provided on a best effort basis and Endeavor Business Media does not guarantee its accuracy nor warrant its fitness for any particular purpose. Such information has been reprinted with the permission of Endeavor Business Media.

**Sensitive Receptors:** There are individuals deemed sensitive receptors due to their fragile immune systems and special sensitivity to environmental discharges. These sensitive receptors typically include the elderly, the sick, and children. While the location of all sensitive receptors cannot be determined, EDR indicates those buildings and facilities - schools, daycares, hospitals, medical centers, and nursing homes - where individuals who are sensitive receptors are likely to be located.

## AHA Hospitals:

Source: American Hospital Association, Inc.  
Telephone: 312-280-5991

The database includes a listing of hospitals based on the American Hospital Association's annual survey of hospitals.

## Medical Centers: Provider of Services Listing

Source: Centers for Medicare & Medicaid Services  
Telephone: 410-786-3000

A listing of hospitals with Medicare provider number, produced by Centers of Medicare & Medicaid Services, a federal agency within the U.S. Department of Health and Human Services.

# GOVERNMENT RECORDS SEARCHED / DATA CURRENCY TRACKING

## Nursing Homes

Source: National Institutes of Health

Telephone: 301-594-6248

Information on Medicare and Medicaid certified nursing homes in the United States.

## Public Schools

Source: National Center for Education Statistics

Telephone: 202-502-7300

The National Center for Education Statistics' primary database on elementary and secondary public education in the United States. It is a comprehensive, annual, national statistical database of all public elementary and secondary schools and school districts, which contains data that are comparable across all states.

## Private Schools

Source: National Center for Education Statistics

Telephone: 202-502-7300

The National Center for Education Statistics' primary database on private school locations in the United States.

## Daycare Centers: Licensed Facilities

Source: Department of Social Services

Telephone: 916-657-4041

**Flood Zone Data:** This data was obtained from the Federal Emergency Management Agency (FEMA). It depicts 100-year and 500-year flood zones as defined by FEMA. It includes the National Flood Hazard Layer (NFHL) which incorporates Flood Insurance Rate Map (FIRM) data and Q3 data from FEMA in areas not covered by NFHL.

Source: FEMA

Telephone: 877-336-2627

Date of Government Version: 2003, 2015

**NWI:** National Wetlands Inventory. This data, available in select counties across the country, was obtained by EDR in 2002, 2005 and 2010 from the U.S. Fish and Wildlife Service.

## State Wetlands Data: Wetland Inventory

Source: Department of Fish and Wildlife

Telephone: 916-445-0411

## Current USGS 7.5 Minute Topographic Map

Source: U.S. Geological Survey

## **STREET AND ADDRESS INFORMATION**

© 2015 TomTom North America, Inc. All rights reserved. This material is proprietary and the subject of copyright protection and other intellectual property rights owned by or licensed to Tele Atlas North America, Inc. The use of this material is subject to the terms of a license agreement. You will be held liable for any unauthorized copying or disclosure of this material.

## **GEOCHECK<sup>®</sup> - PHYSICAL SETTING SOURCE ADDENDUM**

### **TARGET PROPERTY ADDRESS**

1065 SOUTH WINCHESTER BOULEVARD  
1065 SOUTH WINCHESTER BOULEVARD  
SAN JOSE, CA 95117

### **TARGET PROPERTY COORDINATES**

Latitude (North):	37.307595 - 37° 18' 27.34"
Longitude (West):	121.950701 - 121° 57' 2.52"
Universal Tranverse Mercator:	Zone 10
UTM X (Meters):	592988.8
UTM Y (Meters):	4129308.0
Elevation:	161 ft. above sea level

### **USGS TOPOGRAPHIC MAP**

Target Property Map:	5640416 SAN JOSE WEST, CA
Version Date:	2012

EDR's GeoCheck Physical Setting Source Addendum is provided to assist the environmental professional in forming an opinion about the impact of potential contaminant migration.

Assessment of the impact of contaminant migration generally has two principle investigative components:

1. Groundwater flow direction, and
2. Groundwater flow velocity.

Groundwater flow direction may be impacted by surface topography, hydrology, hydrogeology, characteristics of the soil, and nearby wells. Groundwater flow velocity is generally impacted by the nature of the geologic strata.

# GEOCHECK® - PHYSICAL SETTING SOURCE SUMMARY

## GROUNDWATER FLOW DIRECTION INFORMATION

Groundwater flow direction for a particular site is best determined by a qualified environmental professional using site-specific well data. If such data is not reasonably ascertainable, it may be necessary to rely on other sources of information, such as surface topographic information, hydrologic information, hydrogeologic data collected on nearby properties, and regional groundwater flow information (from deep aquifers).

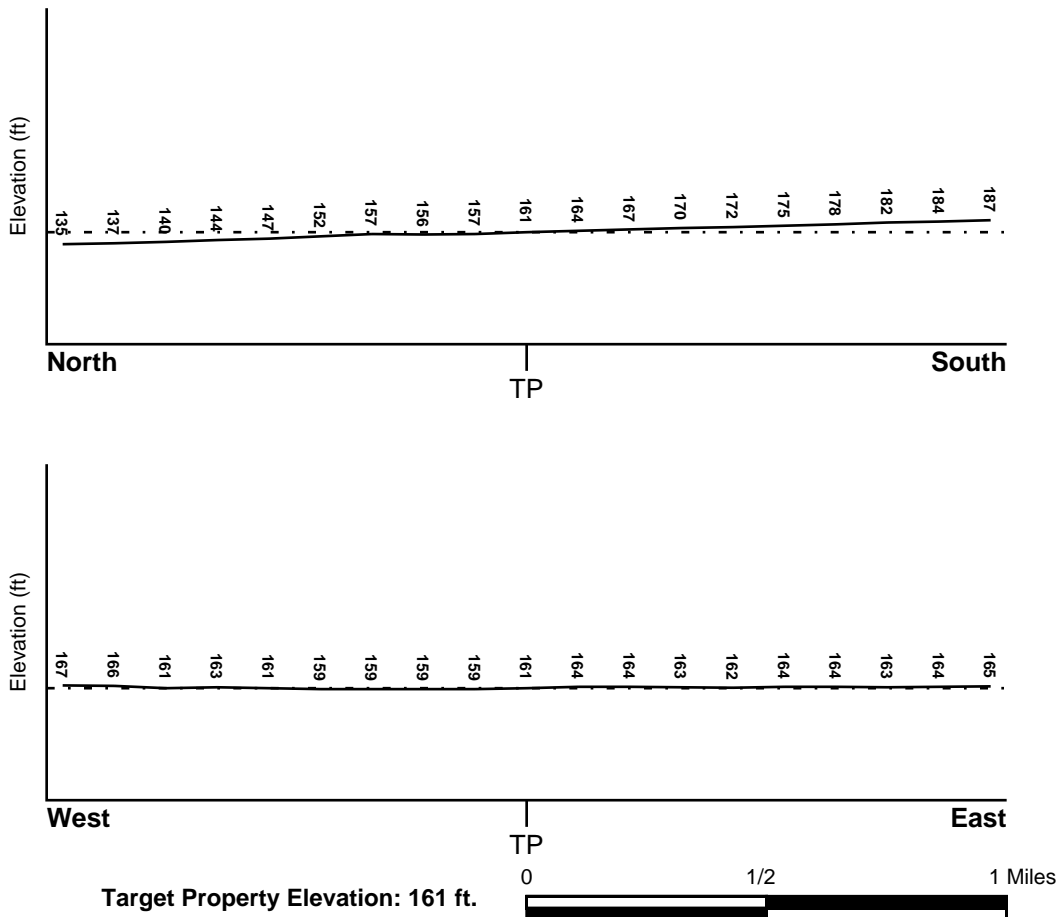
## TOPOGRAPHIC INFORMATION

Surface topography may be indicative of the direction of surficial groundwater flow. This information can be used to assist the environmental professional in forming an opinion about the impact of nearby contaminated properties or, should contamination exist on the target property, what downgradient sites might be impacted.

## TARGET PROPERTY TOPOGRAPHY

General Topographic Gradient: General NNW

## SURROUNDING TOPOGRAPHY: ELEVATION PROFILES



Source: Topography has been determined from the USGS 7.5' Digital Elevation Model and should be evaluated on a relative (not an absolute) basis. Relative elevation information between sites of close proximity should be field verified.

# GEOCHECK® - PHYSICAL SETTING SOURCE SUMMARY

## HYDROLOGIC INFORMATION

Surface water can act as a hydrologic barrier to groundwater flow. Such hydrologic information can be used to assist the environmental professional in forming an opinion about the impact of nearby contaminated properties or, should contamination exist on the target property, what downgradient sites might be impacted.

Refer to the Physical Setting Source Map following this summary for hydrologic information (major waterways and bodies of water).

## **FEMA FLOOD ZONE**

<u>Flood Plain Panel at Target Property</u>	<u>FEMA Source Type</u>
06085C0237H	FEMA FIRM Flood data
<u>Additional Panels in search area:</u>	<u>FEMA Source Type</u>
06085C0229H	FEMA FIRM Flood data
06085C0233H	FEMA FIRM Flood data
06085C0236H	FEMA FIRM Flood data
06085C0241H	FEMA FIRM Flood data

## **NATIONAL WETLAND INVENTORY**

<u>NWI Quad at Target Property</u> SAN JOSE WEST	<u>NWI Electronic Data Coverage</u> YES - refer to the Overview Map and Detail Map
---	---

## HYDROGEOLOGIC INFORMATION

Hydrogeologic information obtained by installation of wells on a specific site can often be an indicator of groundwater flow direction in the immediate area. Such hydrogeologic information can be used to assist the environmental professional in forming an opinion about the impact of nearby contaminated properties or, should contamination exist on the target property, what downgradient sites might be impacted.

### ***Site-Specific Hydrogeological Data\*:***

Search Radius:	1.25 miles
Status:	Not found

## **AQUIFLOW®**

Search Radius: 1.000 Mile.

EDR has developed the AQUIFLOW Information System to provide data on the general direction of groundwater flow at specific points. EDR has reviewed reports submitted by environmental professionals to regulatory authorities at select sites and has extracted the date of the report, groundwater flow direction as determined hydrogeologically, and the depth to water table.

<u>MAP ID</u>	<u>LOCATION FROM TP</u>	<u>GENERAL DIRECTION GROUNDWATER FLOW</u>
Not Reported		

# GEOCHECK® - PHYSICAL SETTING SOURCE SUMMARY

## GROUNDWATER FLOW VELOCITY INFORMATION

Groundwater flow velocity information for a particular site is best determined by a qualified environmental professional using site specific geologic and soil strata data. If such data are not reasonably ascertainable, it may be necessary to rely on other sources of information, including geologic age identification, rock stratigraphic unit and soil characteristics data collected on nearby properties and regional soil information. In general, contaminant plumes move more quickly through sandy-gravelly types of soils than silty-clayey types of soils.

## GEOLOGIC INFORMATION IN GENERAL AREA OF TARGET PROPERTY

Geologic information can be used by the environmental professional in forming an opinion about the relative speed at which contaminant migration may be occurring.

### ROCK STRATIGRAPHIC UNIT

Era: Cenozoic  
System: Quaternary  
Series: Quaternary  
Code: Q (*decoded above as Era, System & Series*)

### GEOLOGIC AGE IDENTIFICATION

Category: Stratified Sequence

Geologic Age and Rock Stratigraphic Unit Source: P.G. Schruben, R.E. Arndt and W.J. Bawiec, Geology of the Conterminous U.S. at 1:2,500,000 Scale - a digital representation of the 1974 P.B. King and H.M. Beikman Map, USGS Digital Data Series DDS - 11 (1994).

## DOMINANT SOIL COMPOSITION IN GENERAL AREA OF TARGET PROPERTY

The U.S. Department of Agriculture's (USDA) Soil Conservation Service (SCS) leads the National Cooperative Soil Survey (NCSS) and is responsible for collecting, storing, maintaining and distributing soil survey information for privately owned lands in the United States. A soil map in a soil survey is a representation of soil patterns in a landscape. Soil maps for STATSGO are compiled by generalizing more detailed (SSURGO) soil survey maps. The following information is based on Soil Conservation Service STATSGO data.

Soil Component Name: BOTELLA

Soil Surface Texture: clay loam

Hydrologic Group: Class B - Moderate infiltration rates. Deep and moderately deep, moderately well and well drained soils with moderately coarse textures.

Soil Drainage Class: Not reported

Hydric Status: Soil does not meet the requirements for a hydric soil.

Corrosion Potential - Uncoated Steel: MODERATE

Depth to Bedrock Min: > 60 inches

Depth to Bedrock Max: > 60 inches

## GEOCHECK® - PHYSICAL SETTING SOURCE SUMMARY

Soil Layer Information							
Layer	Boundary		Soil Texture Class	Classification		Permeability Rate (in/hr)	Soil Reaction (pH)
	Upper	Lower		AASHTO Group	Unified Soil		
1	0 inches	9 inches	clay loam	Silt-Clay Materials (more than 35 pct. passing No. 200), Clayey Soils.	FINE-GRAINED SOILS, Silts and Clays (liquid limit less than 50%), Lean Clay Soils.	Max: 0.60 Min: 0.20	Max: 7.30 Min: 5.60
2	9 inches	41 inches	silty clay loam	Silt-Clay Materials (more than 35 pct. passing No. 200), Clayey Soils.	FINE-GRAINED SOILS, Silts and Clays (liquid limit less than 50%), Lean Clay Soils.	Max: 0.60 Min: 0.20	Max: 7.80 Min: 5.60
3	41 inches	76 inches	sandy clay loam	Silt-Clay Materials (more than 35 pct. passing No. 200), Clayey Soils.	COARSE-GRAINED SOILS, Sands, Sands with fines, Clayey sand.	Max: 0.60 Min: 0.20	Max: 7.80 Min: 5.60

### OTHER SOIL TYPES IN AREA

Based on Soil Conservation Service STATSGO data, the following additional subordinant soil types may appear within the general area of target property.

Soil Surface Textures: No Other Soil Types

Surficial Soil Types: No Other Soil Types

Shallow Soil Types: No Other Soil Types

Deeper Soil Types: No Other Soil Types

### LOCAL / REGIONAL WATER AGENCY RECORDS

EDR Local/Regional Water Agency records provide water well information to assist the environmental professional in assessing sources that may impact ground water flow direction, and in forming an opinion about the impact of contaminant migration on nearby drinking water wells.

### WELL SEARCH DISTANCE INFORMATION

<u>DATABASE</u>	<u>SEARCH DISTANCE (miles)</u>
Federal USGS	1.000
Federal FRDS PWS	Nearest PWS within 1 mile
State Database	1.000



# GEOCHECK® - PHYSICAL SETTING SOURCE SUMMARY

## FEDERAL USGS WELL INFORMATION

MAP ID	WELL ID	LOCATION FROM TP
D32	USGS40000182070	1/2 - 1 Mile WNW
E33	USGS40000182082	1/2 - 1 Mile WNW
D34	USGS40000182056	1/2 - 1 Mile West
D39	USGS40000182063	1/2 - 1 Mile West
D44	USGS40000182071	1/2 - 1 Mile WNW
E49	USGS40000182087	1/2 - 1 Mile WNW
F52	USGS40000182057	1/2 - 1 Mile West
D53	USGS40000182080	1/2 - 1 Mile WNW
D74	USGS40000182064	1/2 - 1 Mile West
D80	USGS40000182072	1/2 - 1 Mile WNW
E82	USGS40000182093	1/2 - 1 Mile WNW
I89	USGS40000182139	1/2 - 1 Mile NNE
I90	USGS40000182138	1/2 - 1 Mile NNE
I91	USGS40000182140	1/2 - 1 Mile NNE
I92	USGS40000182142	1/2 - 1 Mile NNE
I93	USGS40000182141	1/2 - 1 Mile NNE
J96	USGS40000182075	1/2 - 1 Mile WNW
E97	USGS40000182083	1/2 - 1 Mile WNW
H109	USGS40000182100	1/2 - 1 Mile WNW
H110	USGS40000182094	1/2 - 1 Mile WNW

## FEDERAL FRDS PUBLIC WATER SUPPLY SYSTEM INFORMATION

MAP ID	WELL ID	LOCATION FROM TP
No PWS System Found		

Note: PWS System location is not always the same as well location.

## STATE DATABASE WELL INFORMATION

MAP ID	WELL ID	LOCATION FROM TP
A1	CAEDF0000089466	0 - 1/8 Mile NE
A2	CAEDF0000091414	0 - 1/8 Mile NNE
A3	CAEDF0000104431	0 - 1/8 Mile NNE
A4	CAEDF0000080473	0 - 1/8 Mile NNE
A5	CAEDF0000021821	0 - 1/8 Mile NNE
A6	CAEDF0000099520	0 - 1/8 Mile NNE
7	CADWR0000036142	1/4 - 1/2 Mile SW
8	CADWR0000023648	1/4 - 1/2 Mile ESE
9	CADWR0000035901	1/4 - 1/2 Mile SSW
10	7792	1/2 - 1 Mile South
B11	CAEDF0000056837	1/2 - 1 Mile North
B12	CAEDF0000016818	1/2 - 1 Mile North
B13	CAEDF0000063009	1/2 - 1 Mile North
B14	CAEDF0000049847	1/2 - 1 Mile North
B15	CAEDF0000076681	1/2 - 1 Mile North
B16	CAEDF0000109637	1/2 - 1 Mile North
B17	CAEDF0000037818	1/2 - 1 Mile North

## GEOCHECK® - PHYSICAL SETTING SOURCE SUMMARY

### STATE DATABASE WELL INFORMATION

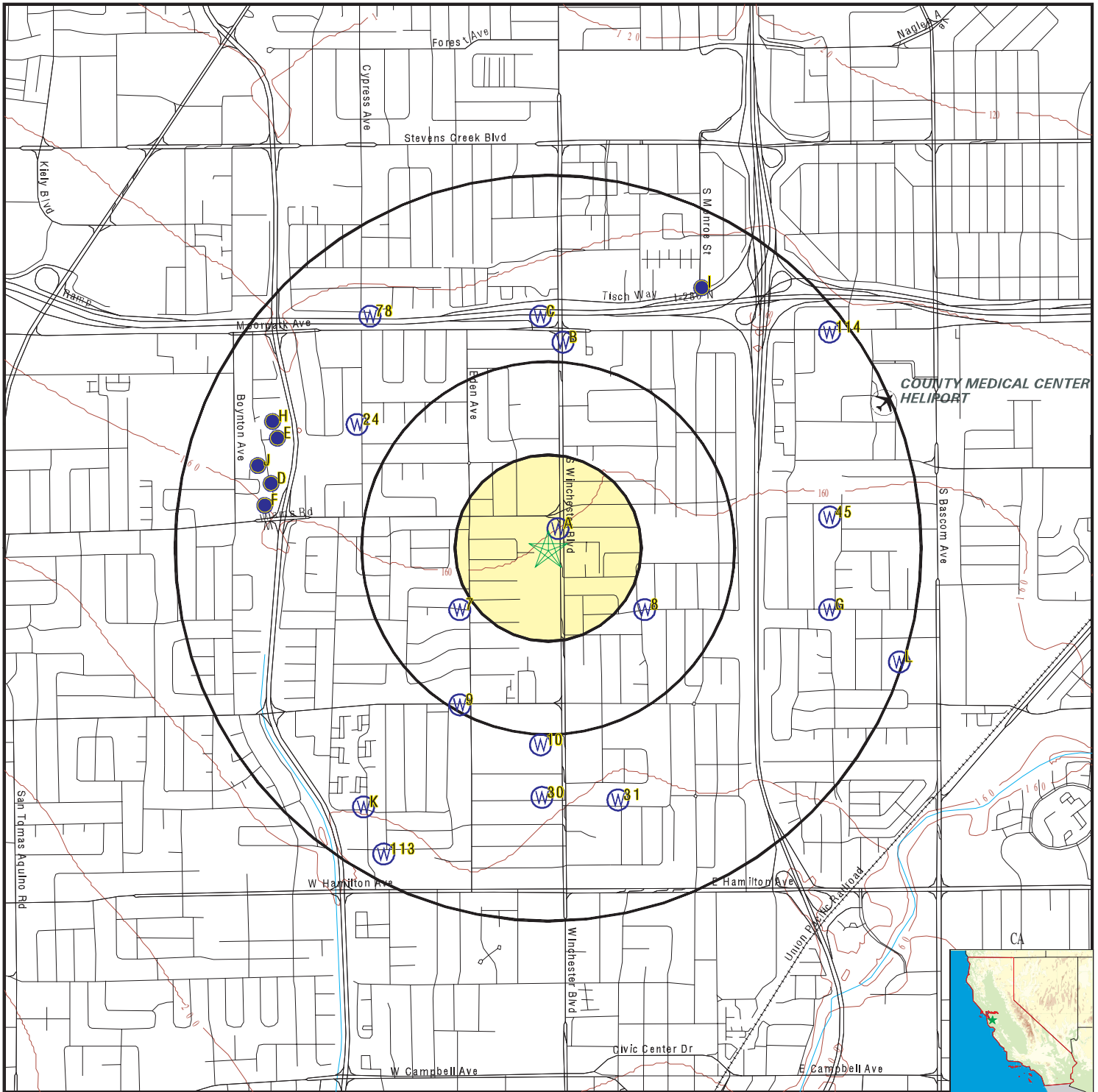
MAP ID	WELL ID	LOCATION FROM TP
B18	CAEDF0000118660	1/2 - 1 Mile North
B19	CAEDF0000142813	1/2 - 1 Mile North
B20	CAEDF0000060340	1/2 - 1 Mile North
B21	CAEDF0000003979	1/2 - 1 Mile North
B22	CAEDF0000103566	1/2 - 1 Mile North
B23	CAEDF0000052406	1/2 - 1 Mile North
24	CADWR0000025047	1/2 - 1 Mile WNW
C25	7700	1/2 - 1 Mile North
C26	7699	1/2 - 1 Mile North
C27	7701	1/2 - 1 Mile North
C28	7779	1/2 - 1 Mile North
C29	7778	1/2 - 1 Mile North
30	CADWR0000024149	1/2 - 1 Mile South
31	CADDW0000018930	1/2 - 1 Mile SSE
D35	CADDW0000000769	1/2 - 1 Mile WNW
D36	CAPFAS000001023	1/2 - 1 Mile WNW
D37	CADDW0000020510	1/2 - 1 Mile WNW
D38	CAPFAS000000546	1/2 - 1 Mile WNW
F40	CAPFAS000000294	1/2 - 1 Mile West
F41	CADDW0000008859	1/2 - 1 Mile West
D42	CAUSGS000000213	1/2 - 1 Mile WNW
D43	CAUSGSN00015405	1/2 - 1 Mile WNW
45	CADWR0000012261	1/2 - 1 Mile East
D46	CADDW0000012187	1/2 - 1 Mile WNW
D47	CAPFAS000000951	1/2 - 1 Mile WNW
F48	CAUSGSN00005685	1/2 - 1 Mile West
D50	CADDW0000005418	1/2 - 1 Mile West
D51	CAPFAS000001450	1/2 - 1 Mile West
D54	CAPFAS000000166	1/2 - 1 Mile West
D55	CADDW0000010071	1/2 - 1 Mile West
G56	CADWR0000012288	1/2 - 1 Mile ESE
G57	CADWR0000033742	1/2 - 1 Mile ESE
G58	CADWR0000022851	1/2 - 1 Mile ESE
G59	CADWR0000020588	1/2 - 1 Mile ESE
G60	CADWR0000020587	1/2 - 1 Mile ESE
G61	CADWR0000037222	1/2 - 1 Mile ESE
G62	CADWR0000032572	1/2 - 1 Mile ESE
D63	CAUSGSN00002002	1/2 - 1 Mile West
D64	CAPFAS000001199	1/2 - 1 Mile WNW
D65	CADDW0000010930	1/2 - 1 Mile WNW
F66	CALLNL000000449	1/2 - 1 Mile West
F67	CALLNL000001349	1/2 - 1 Mile West
F68	CALLNL000000322	1/2 - 1 Mile West
D69	CAPFAS000000332	1/2 - 1 Mile WNW
D70	CADDW0000005931	1/2 - 1 Mile WNW
F71	CADDW0000006666	1/2 - 1 Mile West
F72	CAPFAS000001214	1/2 - 1 Mile West
E73	CALLNL000000135	1/2 - 1 Mile WNW
D75	CALLNL000000060	1/2 - 1 Mile West
H76	CADDW0000000047	1/2 - 1 Mile WNW
H77	CAPFAS000000175	1/2 - 1 Mile WNW
78	7767	1/2 - 1 Mile NW

## GEOCHECK® - PHYSICAL SETTING SOURCE SUMMARY

### STATE DATABASE WELL INFORMATION

MAP ID	WELL ID	LOCATION FROM TP
E79	CADDW0000010927	1/2 - 1 Mile WNW
E81	CAUSGSN00003854	1/2 - 1 Mile WNW
H83	CALLNL000001350	1/2 - 1 Mile WNW
E84	CADDW0000014155	1/2 - 1 Mile WNW
H85	CADDW0000016433	1/2 - 1 Mile WNW
H86	CAPFAS000000706	1/2 - 1 Mile WNW
H87	CADWR0000032485	1/2 - 1 Mile WNW
H88	CADWR0000027781	1/2 - 1 Mile WNW
J94	CADDW0000017547	1/2 - 1 Mile WNW
J95	CAPFAS000000242	1/2 - 1 Mile WNW
I98	CADWR8000033893	1/2 - 1 Mile NNE
I99	CADWR8000033892	1/2 - 1 Mile NNE
I100	CADWR8000033894	1/2 - 1 Mile NNE
I101	CADWR8000033896	1/2 - 1 Mile NNE
I102	CADWR8000033895	1/2 - 1 Mile NNE
H103	CAPFAS000000027	1/2 - 1 Mile WNW
H104	CADDW0000018755	1/2 - 1 Mile WNW
H105	CADDW0000008674	1/2 - 1 Mile WNW
H106	CAPFAS000000203	1/2 - 1 Mile WNW
H107	CADDW0000021220	1/2 - 1 Mile WNW
H108	CAPFAS000001441	1/2 - 1 Mile WNW
K111	CADWR0000022958	1/2 - 1 Mile SW
K112	7796	1/2 - 1 Mile SSW
113	CADDW0000015163	1/2 - 1 Mile SSW
114	CADWR0000012837	1/2 - 1 Mile NE
L115	CADDW0000002390	1/2 - 1 Mile ESE
L116	CALLNL000000619	1/2 - 1 Mile ESE
L117	CADDW0000002890	1/2 - 1 Mile ESE

# PHYSICAL SETTING SOURCE MAP - 6437848.2s



- County Boundary
- Major Roads
- Contour Lines
- Earthquake Fault Lines
- Airports
- Earthquake epicenter, Richter 5 or greater
- Water Wells
- Public Water Supply Wells
- Cluster of Multiple Icons

- Groundwater Flow Direction
- Indeterminate Groundwater Flow at Location
- Groundwater Flow Varies at Location
- Closest Hydrogeological Data
- Oil, gas or related wells

SITE NAME: 1065 South Winchester Boulevard  
 ADDRESS: 1065 South Winchester Boulevard  
 San Jose CA 95117  
 LAT/LONG: 37.307595 / 121.950701

CLIENT: Essel Technology Services  
 CONTACT: Marc Belanich  
 INQUIRY #: 6437848.2s  
 DATE: April 06, 2021 3:31 pm

## GEOCHECK® - PHYSICAL SETTING SOURCE MAP FINDINGS

Map ID  
Direction  
Distance  
Elevation

Database      EDR ID Number

**A1**  
**NE**  
**0 - 1/8 Mile**  
**Higher**

**CA WELLS      CAEDF0000089466**

Well ID:	T0608501240-S-5	Well Type:	MONITORING
Source:	EDF	Other Name:	S-5
GAMA PFAS Testing:	Not Reported		
Groundwater Quality Data:	<a href="https://gamagroundwater.waterboards.ca.gov/gama/gamamap/public/GamaDataDisplay.asp?dataset=EDF&amp;samp_date=&amp;global_id=T0608501240&amp;assigned_name=S-5&amp;store_num=">https://gamagroundwater.waterboards.ca.gov/gama/gamamap/public/GamaDataDisplay.asp?dataset=EDF&amp;samp_date=&amp;global_id=T0608501240&amp;assigned_name=S-5&amp;store_num=</a>		
GeoTracker Data:	<a href="https://geotracker.waterboards.ca.gov/profile_report.asp?cmd=MWEDFResults&amp;global_id=T0608501240&amp;assigned_name=S-5">https://geotracker.waterboards.ca.gov/profile_report.asp?cmd=MWEDFResults&amp;global_id=T0608501240&amp;assigned_name=S-5</a>		

**A2**  
**NNE**  
**0 - 1/8 Mile**  
**Lower**

**CA WELLS      CAEDF0000091414**

Well ID:	T0608501240-S-1	Well Type:	MONITORING
Source:	EDF	Other Name:	S-1
GAMA PFAS Testing:	Not Reported		
Groundwater Quality Data:	<a href="https://gamagroundwater.waterboards.ca.gov/gama/gamamap/public/GamaDataDisplay.asp?dataset=EDF&amp;samp_date=&amp;global_id=T0608501240&amp;assigned_name=S-1&amp;store_num=">https://gamagroundwater.waterboards.ca.gov/gama/gamamap/public/GamaDataDisplay.asp?dataset=EDF&amp;samp_date=&amp;global_id=T0608501240&amp;assigned_name=S-1&amp;store_num=</a>		
GeoTracker Data:	<a href="https://geotracker.waterboards.ca.gov/profile_report.asp?cmd=MWEDFResults&amp;global_id=T0608501240&amp;assigned_name=S-1">https://geotracker.waterboards.ca.gov/profile_report.asp?cmd=MWEDFResults&amp;global_id=T0608501240&amp;assigned_name=S-1</a>		

**A3**  
**NNE**  
**0 - 1/8 Mile**  
**Lower**

**CA WELLS      CAEDF0000104431**

Well ID:	T0608501240-S-1B	Well Type:	MONITORING
Source:	EDF	Other Name:	S-1B
GAMA PFAS Testing:	Not Reported		
Groundwater Quality Data:	<a href="https://gamagroundwater.waterboards.ca.gov/gama/gamamap/public/GamaDataDisplay.asp?dataset=EDF&amp;samp_date=&amp;global_id=T0608501240&amp;assigned_name=S-1B&amp;store_num=">https://gamagroundwater.waterboards.ca.gov/gama/gamamap/public/GamaDataDisplay.asp?dataset=EDF&amp;samp_date=&amp;global_id=T0608501240&amp;assigned_name=S-1B&amp;store_num=</a>		
GeoTracker Data:	<a href="https://geotracker.waterboards.ca.gov/profile_report.asp?cmd=MWEDFResults&amp;global_id=T0608501240&amp;assigned_name=S-1B">https://geotracker.waterboards.ca.gov/profile_report.asp?cmd=MWEDFResults&amp;global_id=T0608501240&amp;assigned_name=S-1B</a>		

**A4**  
**NNE**  
**0 - 1/8 Mile**  
**Lower**

**CA WELLS      CAEDF0000080473**

Well ID:	T0608501240-S-4	Well Type:	MONITORING
Source:	EDF	Other Name:	S-4
GAMA PFAS Testing:	Not Reported		
Groundwater Quality Data:	<a href="https://gamagroundwater.waterboards.ca.gov/gama/gamamap/public/GamaDataDisplay.asp?dataset=EDF&amp;samp_date=&amp;global_id=T0608501240&amp;assigned_name=S-4&amp;store_num=">https://gamagroundwater.waterboards.ca.gov/gama/gamamap/public/GamaDataDisplay.asp?dataset=EDF&amp;samp_date=&amp;global_id=T0608501240&amp;assigned_name=S-4&amp;store_num=</a>		
GeoTracker Data:	<a href="https://geotracker.waterboards.ca.gov/profile_report.asp?cmd=MWEDFResults&amp;global_id=T0608501240&amp;assigned_name=S-4">https://geotracker.waterboards.ca.gov/profile_report.asp?cmd=MWEDFResults&amp;global_id=T0608501240&amp;assigned_name=S-4</a>		

## GEOCHECK® - PHYSICAL SETTING SOURCE MAP FINDINGS

Map ID  
Direction  
Distance  
Elevation

Database      EDR ID Number

**A5**  
**NNE**  
**0 - 1/8 Mile**  
**Lower**

**CA WELLS      CAEDF0000021821**

Well ID:	T0608501240-S-3	Well Type:	MONITORING
Source:	EDF	Other Name:	S-3
GAMA PFAS Testing:	Not Reported		
Groundwater Quality Data:	<a href="https://gamagroundwater.waterboards.ca.gov/gama/gamamap/public/GamaDataDisplay.asp?dataset=EDF&amp;samp_date=&amp;global_id=T0608501240&amp;assigned_name=S-3&amp;store_num=">https://gamagroundwater.waterboards.ca.gov/gama/gamamap/public/GamaDataDisplay.asp?dataset=EDF&amp;samp_date=&amp;global_id=T0608501240&amp;assigned_name=S-3&amp;store_num=</a>		
GeoTracker Data:	<a href="https://geotracker.waterboards.ca.gov/profile_report.asp?cmd=MWEDFResults&amp;global_id=T0608501240&amp;assigned_name=S-3">https://geotracker.waterboards.ca.gov/profile_report.asp?cmd=MWEDFResults&amp;global_id=T0608501240&amp;assigned_name=S-3</a>		

**A6**  
**NNE**  
**0 - 1/8 Mile**  
**Lower**

**CA WELLS      CAEDF0000099520**

Well ID:	T0608501240-S-2	Well Type:	MONITORING
Source:	EDF	Other Name:	S-2
GAMA PFAS Testing:	Not Reported		
Groundwater Quality Data:	<a href="https://gamagroundwater.waterboards.ca.gov/gama/gamamap/public/GamaDataDisplay.asp?dataset=EDF&amp;samp_date=&amp;global_id=T0608501240&amp;assigned_name=S-2&amp;store_num=">https://gamagroundwater.waterboards.ca.gov/gama/gamamap/public/GamaDataDisplay.asp?dataset=EDF&amp;samp_date=&amp;global_id=T0608501240&amp;assigned_name=S-2&amp;store_num=</a>		
GeoTracker Data:	<a href="https://geotracker.waterboards.ca.gov/profile_report.asp?cmd=MWEDFResults&amp;global_id=T0608501240&amp;assigned_name=S-2">https://geotracker.waterboards.ca.gov/profile_report.asp?cmd=MWEDFResults&amp;global_id=T0608501240&amp;assigned_name=S-2</a>		

**7**  
**SW**  
**1/4 - 1/2 Mile**  
**Higher**

**CA WELLS      CADWR0000036142**

Well ID:	07S01W22R001M	Well Type:	UNK
Source:	Department of Water Resources		
Other Name:	07S01W22R001M	GAMA PFAS Testing:	Not Reported
Groundwater Quality Data:	<a href="https://gamagroundwater.waterboards.ca.gov/gama/gamamap/public/GamaDataDisplay.asp?dataset=DWR&amp;samp_date=&amp;global_id=&amp;assigned_name=07S01W22R001M&amp;store_num=">https://gamagroundwater.waterboards.ca.gov/gama/gamamap/public/GamaDataDisplay.asp?dataset=DWR&amp;samp_date=&amp;global_id=&amp;assigned_name=07S01W22R001M&amp;store_num=</a>		
GeoTracker Data:	Not Reported		

**8**  
**ESE**  
**1/4 - 1/2 Mile**  
**Higher**

**CA WELLS      CADWR0000023648**

Well ID:	07S01W23P001M	Well Type:	UNK
Source:	Department of Water Resources		
Other Name:	07S01W23P001M	GAMA PFAS Testing:	Not Reported
Groundwater Quality Data:	<a href="https://gamagroundwater.waterboards.ca.gov/gama/gamamap/public/GamaDataDisplay.asp?dataset=DWR&amp;samp_date=&amp;global_id=&amp;assigned_name=07S01W23P001M&amp;store_num=">https://gamagroundwater.waterboards.ca.gov/gama/gamamap/public/GamaDataDisplay.asp?dataset=DWR&amp;samp_date=&amp;global_id=&amp;assigned_name=07S01W23P001M&amp;store_num=</a>		
GeoTracker Data:	Not Reported		

## GEOCHECK® - PHYSICAL SETTING SOURCE MAP FINDINGS

Map ID  
Direction  
Distance  
Elevation

Database      EDR ID Number

**9**  
**SSW**  
**1/4 - 1/2 Mile**  
**Higher**

**CA WELLS      CADWR0000035901**

Well ID:	07S01W27A001M	Well Type:	UNK
Source:	Department of Water Resources		
Other Name:	07S01W27A001M	GAMA PFAS Testing:	Not Reported
Groundwater Quality Data:	<a href="https://gamagroundwater.waterboards.ca.gov/gama/gamamap/public/GamaDataDisplay.asp?dataset=DWR&amp;samp_date=&amp;global_id=&amp;assigned_name=07S01W27A001M&amp;store_num=">https://gamagroundwater.waterboards.ca.gov/gama/gamamap/public/GamaDataDisplay.asp?dataset=DWR&amp;samp_date=&amp;global_id=&amp;assigned_name=07S01W27A001M&amp;store_num=</a>		
GeoTracker Data:	Not Reported		

**10**  
**South**  
**1/2 - 1 Mile**  
**Higher**

**CA WELLS      7792**

Seq:	7792	Prim sta c:	07S/01W-26E01 M
Frds no:	4310011039	County:	43
District:	05	User id:	HEN
System no:	4310011	Water type:	G
Source nam:	DAVID WELL 01 - STANDBY	Station ty:	WELL/AMBNT/MUN/INTAKE
Latitude:	371800.0	Longitude:	1215700.0
Precision:	4	Status:	SU
Comment 1:	Not Reported	Comment 2:	Not Reported
Comment 3:	Not Reported	Comment 4:	Not Reported
Comment 5:	Not Reported	Comment 6:	Not Reported
Comment 7:	Not Reported		
System no:	4310011	System nam:	San Jose Water Company
Hqname:	Not Reported	Address:	1221 S. Bascom Avenue
City:	San Jose	State:	CA
Zip:	95128	Zip ext:	Not Reported
Pop serv:	944000	Connection:	206890
Area serve:	SAN JOSE VICINITY		

**B11**  
**North**  
**1/2 - 1 Mile**  
**Lower**

**CA WELLS      CAEDF0000056837**

Well ID:	T0608531596-MW-6	Well Type:	MONITORING
Source:	EDF	Other Name:	MW-6
GAMA PFAS Testing:	Not Reported		
Groundwater Quality Data:	<a href="https://gamagroundwater.waterboards.ca.gov/gama/gamamap/public/GamaDataDisplay.asp?dataset=EDF&amp;samp_date=&amp;global_id=T0608531596&amp;assigned_name=MW-6&amp;store_num=">https://gamagroundwater.waterboards.ca.gov/gama/gamamap/public/GamaDataDisplay.asp?dataset=EDF&amp;samp_date=&amp;global_id=T0608531596&amp;assigned_name=MW-6&amp;store_num=</a>		
GeoTracker Data:	<a href="https://geotracker.waterboards.ca.gov/profile_report.asp?cmd=MWEDFResults&amp;global_id=T0608531596&amp;assigned_name=MW-6">https://geotracker.waterboards.ca.gov/profile_report.asp?cmd=MWEDFResults&amp;global_id=T0608531596&amp;assigned_name=MW-6</a>		

## GEOCHECK® - PHYSICAL SETTING SOURCE MAP FINDINGS

Map ID  
Direction  
Distance  
Elevation

Database      EDR ID Number

**B12**  
**North**  
**1/2 - 1 Mile**  
**Lower**

**CA WELLS      CAEDF0000016818**

Well ID:	T0608531596-MW-5	Well Type:	MONITORING
Source:	EDF	Other Name:	MW-5
GAMA PFAS Testing:	Not Reported		
Groundwater Quality Data:	<a href="https://gamagroundwater.waterboards.ca.gov/gama/gamamap/public/GamaDataDisplay.asp?dataset=EDF&amp;samp_date=&amp;global_id=T0608531596&amp;assigned_name=MW-5&amp;store_num=">https://gamagroundwater.waterboards.ca.gov/gama/gamamap/public/GamaDataDisplay.asp?dataset=EDF&amp;samp_date=&amp;global_id=T0608531596&amp;assigned_name=MW-5&amp;store_num=</a>		
GeoTracker Data:	<a href="https://geotracker.waterboards.ca.gov/profile_report.asp?cmd=MWEDFResults&amp;global_id=T0608531596&amp;assigned_name=MW-5">https://geotracker.waterboards.ca.gov/profile_report.asp?cmd=MWEDFResults&amp;global_id=T0608531596&amp;assigned_name=MW-5</a>		

**B13**  
**North**  
**1/2 - 1 Mile**  
**Lower**

**CA WELLS      CAEDF0000063009**

Well ID:	T0608522476-MW-7	Well Type:	MONITORING
Source:	EDF	Other Name:	MW-7
GAMA PFAS Testing:	Not Reported		
Groundwater Quality Data:	<a href="https://gamagroundwater.waterboards.ca.gov/gama/gamamap/public/GamaDataDisplay.asp?dataset=EDF&amp;samp_date=&amp;global_id=T0608522476&amp;assigned_name=MW-7&amp;store_num=">https://gamagroundwater.waterboards.ca.gov/gama/gamamap/public/GamaDataDisplay.asp?dataset=EDF&amp;samp_date=&amp;global_id=T0608522476&amp;assigned_name=MW-7&amp;store_num=</a>		
GeoTracker Data:	<a href="https://geotracker.waterboards.ca.gov/profile_report.asp?cmd=MWEDFResults&amp;global_id=T0608522476&amp;assigned_name=MW-7">https://geotracker.waterboards.ca.gov/profile_report.asp?cmd=MWEDFResults&amp;global_id=T0608522476&amp;assigned_name=MW-7</a>		

**B14**  
**North**  
**1/2 - 1 Mile**  
**Lower**

**CA WELLS      CAEDF0000049847**

Well ID:	T0608531596-MW-2	Well Type:	MONITORING
Source:	EDF	Other Name:	MW-2
GAMA PFAS Testing:	Not Reported		
Groundwater Quality Data:	<a href="https://gamagroundwater.waterboards.ca.gov/gama/gamamap/public/GamaDataDisplay.asp?dataset=EDF&amp;samp_date=&amp;global_id=T0608531596&amp;assigned_name=MW-2&amp;store_num=">https://gamagroundwater.waterboards.ca.gov/gama/gamamap/public/GamaDataDisplay.asp?dataset=EDF&amp;samp_date=&amp;global_id=T0608531596&amp;assigned_name=MW-2&amp;store_num=</a>		
GeoTracker Data:	<a href="https://geotracker.waterboards.ca.gov/profile_report.asp?cmd=MWEDFResults&amp;global_id=T0608531596&amp;assigned_name=MW-2">https://geotracker.waterboards.ca.gov/profile_report.asp?cmd=MWEDFResults&amp;global_id=T0608531596&amp;assigned_name=MW-2</a>		

**B15**  
**North**  
**1/2 - 1 Mile**  
**Lower**

**CA WELLS      CAEDF0000076681**

Well ID:	T0608531596-MW-1	Well Type:	MONITORING
Source:	EDF	Other Name:	MW-1
GAMA PFAS Testing:	Not Reported		
Groundwater Quality Data:	<a href="https://gamagroundwater.waterboards.ca.gov/gama/gamamap/public/GamaDataDisplay.asp?dataset=EDF&amp;samp_date=&amp;global_id=T0608531596&amp;assigned_name=MW-1&amp;store_num=">https://gamagroundwater.waterboards.ca.gov/gama/gamamap/public/GamaDataDisplay.asp?dataset=EDF&amp;samp_date=&amp;global_id=T0608531596&amp;assigned_name=MW-1&amp;store_num=</a>		
GeoTracker Data:	<a href="https://geotracker.waterboards.ca.gov/profile_report.asp?cmd=MWEDFResults&amp;global_id=T0608531596&amp;assigned_name=MW-1">https://geotracker.waterboards.ca.gov/profile_report.asp?cmd=MWEDFResults&amp;global_id=T0608531596&amp;assigned_name=MW-1</a>		



## GEOCHECK® - PHYSICAL SETTING SOURCE MAP FINDINGS

Map ID  
Direction  
Distance  
Elevation

Database      EDR ID Number

**B16**  
**North**  
**1/2 - 1 Mile**  
**Lower**

**CA WELLS      CAEDF0000109637**

Well ID:	T0608531596-MW-4	Well Type:	MONITORING
Source:	EDF	Other Name:	MW-4
GAMA PFAS Testing:	Not Reported		
Groundwater Quality Data:	<a href="https://gamagroundwater.waterboards.ca.gov/gama/gamamap/public/GamaDataDisplay.asp?dataset=EDF&amp;samp_date=&amp;global_id=T0608531596&amp;assigned_name=MW-4&amp;store_num=">https://gamagroundwater.waterboards.ca.gov/gama/gamamap/public/GamaDataDisplay.asp?dataset=EDF&amp;samp_date=&amp;global_id=T0608531596&amp;assigned_name=MW-4&amp;store_num=</a>		
GeoTracker Data:	<a href="https://geotracker.waterboards.ca.gov/profile_report.asp?cmd=MWEDFResults&amp;global_id=T0608531596&amp;assigned_name=MW-4">https://geotracker.waterboards.ca.gov/profile_report.asp?cmd=MWEDFResults&amp;global_id=T0608531596&amp;assigned_name=MW-4</a>		

**B17**  
**North**  
**1/2 - 1 Mile**  
**Lower**

**CA WELLS      CAEDF0000037818**

Well ID:	T0608531596-MW-3	Well Type:	MONITORING
Source:	EDF	Other Name:	MW-3
GAMA PFAS Testing:	Not Reported		
Groundwater Quality Data:	<a href="https://gamagroundwater.waterboards.ca.gov/gama/gamamap/public/GamaDataDisplay.asp?dataset=EDF&amp;samp_date=&amp;global_id=T0608531596&amp;assigned_name=MW-3&amp;store_num=">https://gamagroundwater.waterboards.ca.gov/gama/gamamap/public/GamaDataDisplay.asp?dataset=EDF&amp;samp_date=&amp;global_id=T0608531596&amp;assigned_name=MW-3&amp;store_num=</a>		
GeoTracker Data:	<a href="https://geotracker.waterboards.ca.gov/profile_report.asp?cmd=MWEDFResults&amp;global_id=T0608531596&amp;assigned_name=MW-3">https://geotracker.waterboards.ca.gov/profile_report.asp?cmd=MWEDFResults&amp;global_id=T0608531596&amp;assigned_name=MW-3</a>		

**B18**  
**North**  
**1/2 - 1 Mile**  
**Lower**

**CA WELLS      CAEDF0000118660**

Well ID:	T0608522476-MW-5	Well Type:	MONITORING
Source:	EDF	Other Name:	MW-5
GAMA PFAS Testing:	Not Reported		
Groundwater Quality Data:	<a href="https://gamagroundwater.waterboards.ca.gov/gama/gamamap/public/GamaDataDisplay.asp?dataset=EDF&amp;samp_date=&amp;global_id=T0608522476&amp;assigned_name=MW-5&amp;store_num=">https://gamagroundwater.waterboards.ca.gov/gama/gamamap/public/GamaDataDisplay.asp?dataset=EDF&amp;samp_date=&amp;global_id=T0608522476&amp;assigned_name=MW-5&amp;store_num=</a>		
GeoTracker Data:	<a href="https://geotracker.waterboards.ca.gov/profile_report.asp?cmd=MWEDFResults&amp;global_id=T0608522476&amp;assigned_name=MW-5">https://geotracker.waterboards.ca.gov/profile_report.asp?cmd=MWEDFResults&amp;global_id=T0608522476&amp;assigned_name=MW-5</a>		

**B19**  
**North**  
**1/2 - 1 Mile**  
**Lower**

**CA WELLS      CAEDF0000142813**

Well ID:	T0608522476-MW-4	Well Type:	MONITORING
Source:	EDF	Other Name:	MW-4
GAMA PFAS Testing:	Not Reported		
Groundwater Quality Data:	<a href="https://gamagroundwater.waterboards.ca.gov/gama/gamamap/public/GamaDataDisplay.asp?dataset=EDF&amp;samp_date=&amp;global_id=T0608522476&amp;assigned_name=MW-4&amp;store_num=">https://gamagroundwater.waterboards.ca.gov/gama/gamamap/public/GamaDataDisplay.asp?dataset=EDF&amp;samp_date=&amp;global_id=T0608522476&amp;assigned_name=MW-4&amp;store_num=</a>		
GeoTracker Data:	<a href="https://geotracker.waterboards.ca.gov/profile_report.asp?cmd=MWEDFResults&amp;global_id=T0608522476&amp;assigned_name=MW-4">https://geotracker.waterboards.ca.gov/profile_report.asp?cmd=MWEDFResults&amp;global_id=T0608522476&amp;assigned_name=MW-4</a>		

## GEOCHECK® - PHYSICAL SETTING SOURCE MAP FINDINGS

Map ID  
Direction  
Distance  
Elevation

Database      EDR ID Number

**B20**  
**North**  
**1/2 - 1 Mile**  
**Lower**

**CA WELLS      CAEDF0000060340**

Well ID:	T0608522476-MW-2	Well Type:	MONITORING
Source:	EDF	Other Name:	MW-2
GAMA PFAS Testing:	Not Reported		
Groundwater Quality Data:	<a href="https://gamagroundwater.waterboards.ca.gov/gama/gamamap/public/GamaDataDisplay.asp?dataset=EDF&amp;samp_date=&amp;global_id=T0608522476&amp;assigned_name=MW-2&amp;store_num=">https://gamagroundwater.waterboards.ca.gov/gama/gamamap/public/GamaDataDisplay.asp?dataset=EDF&amp;samp_date=&amp;global_id=T0608522476&amp;assigned_name=MW-2&amp;store_num=</a>		
GeoTracker Data:	<a href="https://geotracker.waterboards.ca.gov/profile_report.asp?cmd=MWEDFResults&amp;global_id=T0608522476&amp;assigned_name=MW-2">https://geotracker.waterboards.ca.gov/profile_report.asp?cmd=MWEDFResults&amp;global_id=T0608522476&amp;assigned_name=MW-2</a>		

**B21**  
**North**  
**1/2 - 1 Mile**  
**Lower**

**CA WELLS      CAEDF0000003979**

Well ID:	T0608522476-MW-6	Well Type:	MONITORING
Source:	EDF	Other Name:	MW-6
GAMA PFAS Testing:	Not Reported		
Groundwater Quality Data:	<a href="https://gamagroundwater.waterboards.ca.gov/gama/gamamap/public/GamaDataDisplay.asp?dataset=EDF&amp;samp_date=&amp;global_id=T0608522476&amp;assigned_name=MW-6&amp;store_num=">https://gamagroundwater.waterboards.ca.gov/gama/gamamap/public/GamaDataDisplay.asp?dataset=EDF&amp;samp_date=&amp;global_id=T0608522476&amp;assigned_name=MW-6&amp;store_num=</a>		
GeoTracker Data:	<a href="https://geotracker.waterboards.ca.gov/profile_report.asp?cmd=MWEDFResults&amp;global_id=T0608522476&amp;assigned_name=MW-6">https://geotracker.waterboards.ca.gov/profile_report.asp?cmd=MWEDFResults&amp;global_id=T0608522476&amp;assigned_name=MW-6</a>		

**B22**  
**North**  
**1/2 - 1 Mile**  
**Lower**

**CA WELLS      CAEDF0000103566**

Well ID:	T0608522476-MW-3	Well Type:	MONITORING
Source:	EDF	Other Name:	MW-3
GAMA PFAS Testing:	Not Reported		
Groundwater Quality Data:	<a href="https://gamagroundwater.waterboards.ca.gov/gama/gamamap/public/GamaDataDisplay.asp?dataset=EDF&amp;samp_date=&amp;global_id=T0608522476&amp;assigned_name=MW-3&amp;store_num=">https://gamagroundwater.waterboards.ca.gov/gama/gamamap/public/GamaDataDisplay.asp?dataset=EDF&amp;samp_date=&amp;global_id=T0608522476&amp;assigned_name=MW-3&amp;store_num=</a>		
GeoTracker Data:	<a href="https://geotracker.waterboards.ca.gov/profile_report.asp?cmd=MWEDFResults&amp;global_id=T0608522476&amp;assigned_name=MW-3">https://geotracker.waterboards.ca.gov/profile_report.asp?cmd=MWEDFResults&amp;global_id=T0608522476&amp;assigned_name=MW-3</a>		

**B23**  
**North**  
**1/2 - 1 Mile**  
**Lower**

**CA WELLS      CAEDF0000052406**

Well ID:	T0608522476-MW-1	Well Type:	MONITORING
Source:	EDF	Other Name:	MW-1
GAMA PFAS Testing:	Not Reported		
Groundwater Quality Data:	<a href="https://gamagroundwater.waterboards.ca.gov/gama/gamamap/public/GamaDataDisplay.asp?dataset=EDF&amp;samp_date=&amp;global_id=T0608522476&amp;assigned_name=MW-1&amp;store_num=">https://gamagroundwater.waterboards.ca.gov/gama/gamamap/public/GamaDataDisplay.asp?dataset=EDF&amp;samp_date=&amp;global_id=T0608522476&amp;assigned_name=MW-1&amp;store_num=</a>		
GeoTracker Data:	<a href="https://geotracker.waterboards.ca.gov/profile_report.asp?cmd=MWEDFResults&amp;global_id=T0608522476&amp;assigned_name=MW-1">https://geotracker.waterboards.ca.gov/profile_report.asp?cmd=MWEDFResults&amp;global_id=T0608522476&amp;assigned_name=MW-1</a>		

## GEOCHECK® - PHYSICAL SETTING SOURCE MAP FINDINGS

Map ID  
Direction  
Distance  
Elevation

Database      EDR ID Number

**24**  
**WNW**  
**1/2 - 1 Mile**  
**Lower**

**CA WELLS      CADWR0000025047**

Well ID:	07S01W22G001M	Well Type:	UNK
Source:	Department of Water Resources		
Other Name:	07S01W22G001M	GAMA PFAS Testing:	Not Reported
Groundwater Quality Data:	<a href="https://gamagroundwater.waterboards.ca.gov/gama/gamamap/public/GamaDataDisplay.asp?dataset=DWR&amp;samp_date=&amp;global_id=&amp;assigned_name=07S01W22G001M&amp;store_num=">https://gamagroundwater.waterboards.ca.gov/gama/gamamap/public/GamaDataDisplay.asp?dataset=DWR&amp;samp_date=&amp;global_id=&amp;assigned_name=07S01W22G001M&amp;store_num=</a>		
GeoTracker Data:	Not Reported		

**C25**  
**North**  
**1/2 - 1 Mile**  
**Lower**

**CA WELLS      7700**

Seq:	7700	Prim sta c:	07S/01E-26B02 M
Frds no:	4310020001	County:	43
District:	05	User id:	HEN
System no:	4310020	Water type:	G
Source nam:	WELL 02 - LOUPE TUERS	Station ty:	WELL/AMBNT/MUN/INTAKE/SUPPLY
Latitude:	371900.0	Longitude:	1215700.0
Precision:	5	Status:	AR
Comment 1:	Not Reported	Comment 2:	Not Reported
Comment 3:	Not Reported	Comment 4:	Not Reported
Comment 5:	Not Reported	Comment 6:	Not Reported
Comment 7:	Not Reported		
System no:	4310020	System nam:	City Of San Jose - Evergreen/Edenvale
Hqname:	SAN JOSE MUN WTR SYS	Address:	3025 TUERS RD.
City:	SAN JOSE	State:	CA
Zip:	95121	Zip ext:	Not Reported
Pop serv:	70000	Connection:	15244
Area serve:	SAN JOSE EVERGREEN		
Sample date:	27-FEB-18	Finding:	2.3
Chemical:	NITRATE (AS N)	Report units:	MG/L
Dir:	0.4		
Sample date:	12-DEC-17	Finding:	0.764
Chemical:	RADIUM 228 MDA95	Report units:	PCI/L
Dir:	0.		
Sample date:	12-DEC-17	Finding:	0.349
Chemical:	RADIUM 228 COUNTING ERROR	Report units:	PCI/L
Dir:	0.		
Sample date:	17-JAN-17	Finding:	2.3
Chemical:	NITRATE + NITRITE (AS N)	Report units:	MG/L
Dir:	0.4		
Sample date:	17-JAN-17	Finding:	11.94
Chemical:	AGGRSSIVE INDEX (CORROSIIVITY)	Report units:	Not Reported
Dir:	0.		
Sample date:	17-JAN-17	Finding:	500.
Chemical:	TOTAL DISSOLVED SOLIDS	Report units:	MG/L

## GEOCHECK® - PHYSICAL SETTING SOURCE MAP FINDINGS

Dir:	0.		
Sample date:	17-JAN-17	Finding:	3.6
Chemical:	CHROMIUM, HEXAVALENT	Report units:	UG/L
Dir:	1.		
Sample date:	17-JAN-17	Finding:	160.
Chemical:	BARIUM	Report units:	UG/L
Dir:	100.		
Sample date:	17-JAN-17	Finding:	0.17
Chemical:	FLUORIDE (F) (NATURAL-SOURCE)	Report units:	MG/L
Dir:	0.1		
Sample date:	17-JAN-17	Finding:	67.
Chemical:	SULFATE	Report units:	MG/L
Dir:	0.5		
Sample date:	17-JAN-17	Finding:	52.
Chemical:	CHLORIDE	Report units:	MG/L
Dir:	0.		
Sample date:	17-JAN-17	Finding:	1.4
Chemical:	POTASSIUM	Report units:	MG/L
Dir:	0.		
Sample date:	17-JAN-17	Finding:	40.
Chemical:	SODIUM	Report units:	MG/L
Dir:	0.		
Sample date:	17-JAN-17	Finding:	55.
Chemical:	MAGNESIUM	Report units:	MG/L
Dir:	0.		
Sample date:	17-JAN-17	Finding:	60.
Chemical:	CALCIUM	Report units:	MG/L
Dir:	0.		
Sample date:	17-JAN-17	Finding:	375.
Chemical:	HARDNESS (TOTAL) AS CaCO3	Report units:	MG/L
Dir:	0.		
Sample date:	17-JAN-17	Finding:	2.3
Chemical:	NITRATE (AS N)	Report units:	MG/L
Dir:	0.4		
Sample date:	17-JAN-17	Finding:	400.
Chemical:	BICARBONATE ALKALINITY	Report units:	MG/L
Dir:	0.		
Sample date:	17-JAN-17	Finding:	330.
Chemical:	ALKALINITY (TOTAL) AS CaCO3	Report units:	MG/L
Dir:	0.		
Sample date:	17-JAN-17	Finding:	7.24
Chemical:	PH, LABORATORY	Report units:	Not Reported
Dir:	0.		
Sample date:	17-JAN-17	Finding:	760.
Chemical:	SPECIFIC CONDUCTANCE	Report units:	US
Dir:	0.		

## GEOCHECK® - PHYSICAL SETTING SOURCE MAP FINDINGS

Sample date:	17-JAN-17	Finding:	5.
Chemical:	COLOR	Report units:	UNITS
Dir:	0.		
Sample date:	14-JUN-16	Finding:	3.
Chemical:	NITRATE (AS N)	Report units:	MG/L
Dir:	0.4		
Sample date:	09-SEP-14	Finding:	4.2
Chemical:	CHROMIUM, HEXAVALENT	Report units:	UG/L
Dir:	1.		
Sample date:	27-MAR-14	Finding:	400.
Chemical:	BICARBONATE ALKALINITY	Report units:	MG/L
Dir:	0.		
Sample date:	27-MAR-14	Finding:	393.
Chemical:	HARDNESS (TOTAL) AS CaCO <sub>3</sub>	Report units:	MG/L
Dir:	0.		
Sample date:	27-MAR-14	Finding:	2.23
Chemical:	GROSS ALPHA MDA95	Report units:	PCI/L
Dir:	0.		
Sample date:	27-MAR-14	Finding:	1.34
Chemical:	GROSS ALPHA COUNTING ERROR	Report units:	PCI/L
Dir:	0.		
Sample date:	27-MAR-14	Finding:	3.5e-002
Chemical:	GROSS ALPHA	Report units:	PCI/L
Dir:	3.		
Sample date:	27-MAR-14	Finding:	3200.
Chemical:	NITRATE + NITRITE (AS N)	Report units:	MG/L
Dir:	0.4		
Sample date:	27-MAR-14	Finding:	12.3
Chemical:	AGGRSSIVE INDEX (CORROSIVITY)	Report units:	Not Reported
Dir:	0.		
Sample date:	27-MAR-14	Finding:	0.25
Chemical:	TURBIDITY, LABORATORY	Report units:	NTU
Dir:	0.1		
Sample date:	27-MAR-14	Finding:	540.
Chemical:	TOTAL DISSOLVED SOLIDS	Report units:	MG/L
Dir:	0.		
Sample date:	27-MAR-14	Finding:	150.
Chemical:	BARIUM	Report units:	UG/L
Dir:	100.		
Sample date:	27-MAR-14	Finding:	0.11
Chemical:	FLUORIDE (F) (NATURAL-SOURCE)	Report units:	MG/L
Dir:	0.1		
Sample date:	27-MAR-14	Finding:	65.
Chemical:	SULFATE	Report units:	MG/L
Dir:	0.5		
Sample date:	27-MAR-14	Finding:	45.
Chemical:	CHLORIDE	Report units:	MG/L

## GEOCHECK® - PHYSICAL SETTING SOURCE MAP FINDINGS

Dir:	0.		
Sample date:	27-MAR-14	Finding:	1.1
Chemical:	POTASSIUM	Report units:	MG/L
Dir:	0.		
Sample date:	27-MAR-14	Finding:	38.
Chemical:	SODIUM	Report units:	MG/L
Dir:	0.		
Sample date:	27-MAR-14	Finding:	58.
Chemical:	MAGNESIUM	Report units:	MG/L
Dir:	0.		
Sample date:	27-MAR-14	Finding:	800.
Chemical:	SPECIFIC CONDUCTANCE	Report units:	US
Dir:	0.		
Sample date:	27-MAR-14	Finding:	62.
Chemical:	CALCIUM	Report units:	MG/L
Dir:	0.		
Sample date:	27-MAR-14	Finding:	330.
Chemical:	ALKALINITY (TOTAL) AS CaCO3	Report units:	MG/L
Dir:	0.		
Sample date:	27-MAR-14	Finding:	7.59
Chemical:	PH, LABORATORY	Report units:	Not Reported
Dir:	0.		

**C26  
North  
1/2 - 1 Mile  
Lower**

**CA WELLS 7699**

Seq:	7699	Prim sta c:	07S/01E-26A01 M
Frds no:	4310020002	County:	43
District:	05	User id:	HEN
System no:	4310020	Water type:	G
Source nam:	WELL 03 - LOUPE TUERS	Station ty:	WELL/AMBNT/MUN/INTAKE/SUPPLY
Latitude:	371900.0	Longitude:	1215700.0
Precision:	5	Status:	AR
Comment 1:	Not Reported	Comment 2:	Not Reported
Comment 3:	Not Reported	Comment 4:	Not Reported
Comment 5:	Not Reported	Comment 6:	Not Reported
Comment 7:	Not Reported		
System no:	4310020	System nam:	City Of San Jose - Evergreen/Edenvale
Hqname:	SAN JOSE MUN WTR SYS	Address:	3025 TUERS RD.
City:	SAN JOSE	State:	CA
Zip:	95121	Zip ext:	Not Reported
Pop serv:	70000	Connection:	15244
Area serve:	SAN JOSE EVERGREEN		
Sample date:	27-FEB-18	Finding:	2.3
Chemical:	NITRATE (AS N)	Report units:	MG/L
Dir:	0.4		
Sample date:	12-DEC-17	Finding:	0.69
Chemical:	RADIUM 228 MDA95	Report units:	PCI/L
Dir:	0.		

## GEOCHECK® - PHYSICAL SETTING SOURCE MAP FINDINGS

Sample date:	12-DEC-17	Finding:	0.324
Chemical:	RADIUM 228 COUNTING ERROR	Report units:	PCI/L
Dir:	0.		
Sample date:	17-JAN-17	Finding:	780.
Chemical:	SPECIFIC CONDUCTANCE	Report units:	US
Dir:	0.		
Sample date:	17-JAN-17	Finding:	2.4
Chemical:	NITRATE + NITRITE (AS N)	Report units:	MG/L
Dir:	0.4		
Sample date:	17-JAN-17	Finding:	11.85
Chemical:	AGGRSSIVE INDEX (CORROSIVITY)	Report units:	Not Reported
Dir:	0.		
Sample date:	17-JAN-17	Finding:	500.
Chemical:	TOTAL DISSOLVED SOLIDS	Report units:	MG/L
Dir:	0.		
Sample date:	17-JAN-17	Finding:	5.9
Chemical:	CHROMIUM, HEXAVALENT	Report units:	UG/L
Dir:	1.		
Sample date:	17-JAN-17	Finding:	160.
Chemical:	BARIUM	Report units:	UG/L
Dir:	100.		
Sample date:	17-JAN-17	Finding:	2.1
Chemical:	ARSENIC	Report units:	UG/L
Dir:	2.		
Sample date:	17-JAN-17	Finding:	0.18
Chemical:	FLUORIDE (F) (NATURAL-SOURCE)	Report units:	MG/L
Dir:	0.1		
Sample date:	17-JAN-17	Finding:	71.
Chemical:	SULFATE	Report units:	MG/L
Dir:	0.5		
Sample date:	17-JAN-17	Finding:	56.
Chemical:	CHLORIDE	Report units:	MG/L
Dir:	0.		
Sample date:	17-JAN-17	Finding:	1.3
Chemical:	POTASSIUM	Report units:	MG/L
Dir:	0.		
Sample date:	17-JAN-17	Finding:	41.
Chemical:	SODIUM	Report units:	MG/L
Dir:	0.		
Sample date:	17-JAN-17	Finding:	63.
Chemical:	MAGNESIUM	Report units:	MG/L
Dir:	0.		
Sample date:	17-JAN-17	Finding:	57.
Chemical:	CALCIUM	Report units:	MG/L
Dir:	0.		
Sample date:	17-JAN-17	Finding:	401.
Chemical:	HARDNESS (TOTAL) AS CaCO3	Report units:	MG/L

## GEOCHECK® - PHYSICAL SETTING SOURCE MAP FINDINGS

Dir:	0.		
Sample date:	17-JAN-17	Finding:	2.4
Chemical:	NITRATE (AS N)	Report units:	MG/L
Dir:	0.4		
Sample date:	17-JAN-17	Finding:	410.
Chemical:	BICARBONATE ALKALINITY	Report units:	MG/L
Dir:	0.		
Sample date:	17-JAN-17	Finding:	340.
Chemical:	ALKALINITY (TOTAL) AS CaCO3	Report units:	MG/L
Dir:	0.		
Sample date:	17-JAN-17	Finding:	7.17
Chemical:	PH, LABORATORY	Report units:	Not Reported
Dir:	0.		
Sample date:	17-JAN-17	Finding:	8.
Chemical:	COLOR	Report units:	UNITS
Dir:	0.		
Sample date:	14-JUN-16	Finding:	2.7
Chemical:	NITRATE (AS N)	Report units:	MG/L
Dir:	0.4		
Sample date:	09-SEP-14	Finding:	7.1
Chemical:	CHROMIUM, HEXAVALENT	Report units:	UG/L
Dir:	1.		
Sample date:	27-MAR-14	Finding:	410.
Chemical:	BICARBONATE ALKALINITY	Report units:	MG/L
Dir:	0.		
Sample date:	27-MAR-14	Finding:	840.
Chemical:	SPECIFIC CONDUCTANCE	Report units:	US
Dir:	0.		
Sample date:	27-MAR-14	Finding:	2.26
Chemical:	GROSS ALPHA MDA95	Report units:	PCI/L
Dir:	0.		
Sample date:	27-MAR-14	Finding:	1.81
Chemical:	GROSS ALPHA COUNTING ERROR	Report units:	PCI/L
Dir:	0.		
Sample date:	27-MAR-14	Finding:	3000.
Chemical:	NITRATE + NITRITE (AS N)	Report units:	MG/L
Dir:	0.4		
Sample date:	27-MAR-14	Finding:	12.34
Chemical:	AGGRSSIVE INDEX (CORROSIVITY)	Report units:	Not Reported
Dir:	0.		
Sample date:	27-MAR-14	Finding:	590.
Chemical:	TOTAL DISSOLVED SOLIDS	Report units:	MG/L
Dir:	0.		
Sample date:	27-MAR-14	Finding:	160.
Chemical:	BARIUM	Report units:	UG/L
Dir:	100.		



## GEOCHECK® - PHYSICAL SETTING SOURCE MAP FINDINGS

Sample date:	27-MAR-14	Finding:	0.12
Chemical:	FLUORIDE (F) (NATURAL-SOURCE)	Report units:	MG/L
Dir:	0.1		
Sample date:	27-MAR-14	Finding:	69.
Chemical:	SULFATE	Report units:	MG/L
Dir:	0.5		
Sample date:	27-MAR-14	Finding:	53.
Chemical:	CHLORIDE	Report units:	MG/L
Dir:	0.		
Sample date:	27-MAR-14	Finding:	34.
Chemical:	SODIUM	Report units:	MG/L
Dir:	0.		
Sample date:	27-MAR-14	Finding:	68.
Chemical:	MAGNESIUM	Report units:	MG/L
Dir:	0.		
Sample date:	27-MAR-14	Finding:	422.
Chemical:	HARDNESS (TOTAL) AS CaCO3	Report units:	MG/L
Dir:	0.		
Sample date:	27-MAR-14	Finding:	56.
Chemical:	CALCIUM	Report units:	MG/L
Dir:	0.		
Sample date:	27-MAR-14	Finding:	7.66
Chemical:	PH, LABORATORY	Report units:	Not Reported
Dir:	0.		
Sample date:	27-MAR-14	Finding:	340.
Chemical:	ALKALINITY (TOTAL) AS CaCO3	Report units:	MG/L
Dir:	0.		

**C27  
North  
1/2 - 1 Mile  
Lower**

**CA WELLS 7701**

Seq:	7701	Prim sta c:	07S/01E-26B10 M
Frds no:	4310020003	County:	43
District:	05	User id:	HEN
System no:	4310020	Water type:	G
Source nam:	WELL 04 - LOUPE TUERS	Station ty:	WELL/AMBNT/MUN/INTAKE/SUPPLY
Latitude:	371900.0	Longitude:	1215700.0
Precision:	5	Status:	AR
Comment 1:	Not Reported	Comment 2:	Not Reported
Comment 3:	Not Reported	Comment 4:	Not Reported
Comment 5:	Not Reported	Comment 6:	Not Reported
Comment 7:	Not Reported		
System no:	4310020	System nam:	City Of San Jose - Evergreen/Edenvale
Hqname:	SAN JOSE MUN WTR SYS	Address:	3025 TUERS RD.
City:	SAN JOSE	State:	CA
Zip:	95121	Zip ext:	Not Reported
Pop serv:	70000	Connection:	15244
Area serve:	SAN JOSE EVERGREEN		
Sample date:	27-FEB-18	Finding:	2.1

## GEOCHECK® - PHYSICAL SETTING SOURCE MAP FINDINGS

Chemical: Dir:	NITRATE (AS N) 0.4	Report units:	MG/L
Sample date: Chemical: Dir:	12-DEC-17 RADIUM 228 COUNTING ERROR 0.	Finding: Report units:	0.354 PCI/L
Sample date: Chemical: Dir:	12-DEC-17 RADIUM 228 MDA95 0.	Finding: Report units:	0.832 PCI/L
Sample date: Chemical: Dir:	07-FEB-17 CHROMIUM, HEXAVALENT 1.	Finding: Report units:	4.2 UG/L
Sample date: Chemical: Dir:	31-JAN-17 SULFATE 0.5	Finding: Report units:	70. MG/L
Sample date: Chemical: Dir:	31-JAN-17 POTASSIUM 0.	Finding: Report units:	1.2 MG/L
Sample date: Chemical: Dir:	31-JAN-17 SODIUM 0.	Finding: Report units:	35. MG/L
Sample date: Chemical: Dir:	31-JAN-17 MAGNESIUM 0.	Finding: Report units:	55. MG/L
Sample date: Chemical: Dir:	31-JAN-17 CALCIUM 0.	Finding: Report units:	62. MG/L
Sample date: Chemical: Dir:	31-JAN-17 HARDNESS (TOTAL) AS CaCO <sub>3</sub> 0.	Finding: Report units:	380. MG/L
Sample date: Chemical: Dir:	31-JAN-17 NITRATE (AS N) 0.4	Finding: Report units:	2.3 MG/L
Sample date: Chemical: Dir:	31-JAN-17 BICARBONATE ALKALINITY 0.	Finding: Report units:	390. MG/L
Sample date: Chemical: Dir:	31-JAN-17 ALKALINITY (TOTAL) AS CaCO <sub>3</sub> 0.	Finding: Report units:	320. MG/L
Sample date: Chemical: Dir:	31-JAN-17 PH, LABORATORY 0.	Finding: Report units:	7.34 Not Reported
Sample date: Chemical: Dir:	31-JAN-17 SPECIFIC CONDUCTANCE 0.	Finding: Report units:	780. US
Sample date: Chemical: Dir:	31-JAN-17 FLUORIDE (F) (NATURAL-SOURCE) 0.1	Finding: Report units:	0.16 MG/L

## GEOCHECK® - PHYSICAL SETTING SOURCE MAP FINDINGS

Sample date:	31-JAN-17	Finding:	160.
Chemical:	BARIUM	Report units:	UG/L
Dir:	100.		
Sample date:	31-JAN-17	Finding:	560.
Chemical:	TOTAL DISSOLVED SOLIDS	Report units:	MG/L
Dir:	0.		
Sample date:	31-JAN-17	Finding:	0.63
Chemical:	TURBIDITY, LABORATORY	Report units:	NTU
Dir:	0.1		
Sample date:	31-JAN-17	Finding:	12.03
Chemical:	AGGRSSIVE INDEX (CORROSIVITY)	Report units:	Not Reported
Dir:	0.		
Sample date:	31-JAN-17	Finding:	51.
Chemical:	CHLORIDE	Report units:	MG/L
Dir:	0.		
Sample date:	14-JUN-16	Finding:	2.5
Chemical:	NITRATE (AS N)	Report units:	MG/L
Dir:	0.4		
Sample date:	09-SEP-14	Finding:	3.9
Chemical:	CHROMIUM, HEXAVALENT	Report units:	UG/L
Dir:	1.		
Sample date:	09-SEP-14	Finding:	0.6
Chemical:	1,1,1-TRICHLOROETHANE	Report units:	UG/L
Dir:	0.5		
Sample date:	25-JUN-14	Finding:	0.63
Chemical:	1,1,1-TRICHLOROETHANE	Report units:	UG/L
Dir:	0.5		
Sample date:	27-MAR-14	Finding:	12.59
Chemical:	AGGRSSIVE INDEX (CORROSIVITY)	Report units:	Not Reported
Dir:	0.		
Sample date:	27-MAR-14	Finding:	530.
Chemical:	TOTAL DISSOLVED SOLIDS	Report units:	MG/L
Dir:	0.		
Sample date:	27-MAR-14	Finding:	0.55
Chemical:	1,1,1-TRICHLOROETHANE	Report units:	UG/L
Dir:	0.5		
Sample date:	27-MAR-14	Finding:	160.
Chemical:	BARIUM	Report units:	UG/L
Dir:	100.		
Sample date:	27-MAR-14	Finding:	70.
Chemical:	SULFATE	Report units:	MG/L
Dir:	0.5		
Sample date:	27-MAR-14	Finding:	45.
Chemical:	CHLORIDE	Report units:	MG/L
Dir:	0.		
Sample date:	27-MAR-14	Finding:	1.1
Chemical:	POTASSIUM	Report units:	MG/L

## GEOCHECK® - PHYSICAL SETTING SOURCE MAP FINDINGS

Dir:	0.		
Sample date:	27-MAR-14	Finding:	37.
Chemical:	SODIUM	Report units:	MG/L
Dir:	0.		
Sample date:	27-MAR-14	Finding:	56.
Chemical:	MAGNESIUM	Report units:	MG/L
Dir:	0.		
Sample date:	27-MAR-14	Finding:	64.
Chemical:	CALCIUM	Report units:	MG/L
Dir:	0.		
Sample date:	27-MAR-14	Finding:	388.
Chemical:	HARDNESS (TOTAL) AS CaCO3	Report units:	MG/L
Dir:	0.		
Sample date:	27-MAR-14	Finding:	380.
Chemical:	BICARBONATE ALKALINITY	Report units:	MG/L
Dir:	0.		
Sample date:	27-MAR-14	Finding:	320.
Chemical:	ALKALINITY (TOTAL) AS CaCO3	Report units:	MG/L
Dir:	0.		
Sample date:	27-MAR-14	Finding:	7.89
Chemical:	PH, LABORATORY	Report units:	Not Reported
Dir:	0.		
Sample date:	27-MAR-14	Finding:	760.
Chemical:	SPECIFIC CONDUCTANCE	Report units:	US
Dir:	0.		
Sample date:	27-MAR-14	Finding:	2600.
Chemical:	NITRATE + NITRITE (AS N)	Report units:	MG/L
Dir:	0.4		
Sample date:	27-MAR-14	Finding:	1.48
Chemical:	GROSS ALPHA COUNTING ERROR	Report units:	PCI/L
Dir:	0.		
Sample date:	27-MAR-14	Finding:	2.18
Chemical:	GROSS ALPHA MDA95	Report units:	PCI/L
Dir:	0.		
Sample date:	27-MAR-14	Finding:	0.14
Chemical:	FLUORIDE (F) (NATURAL-SOURCE)	Report units:	MG/L
Dir:	0.1		

**C28  
North  
1/2 - 1 Mile  
Lower**

**CA WELLS 7779**

Seq:	7779	Prim sta c:	07S/01W-22F02 M
Frds no:	4310011129	County:	43
District:	05	User id:	HEN
System no:	4310011	Water type:	G
Source nam:	WILLIAMS WELL 06	Station ty:	WELL/AMBNT/MUN/INTAKE/SUPPLY
Latitude:	371900.0	Longitude:	1215700.0

## GEOCHECK® - PHYSICAL SETTING SOURCE MAP FINDINGS

Precision:	4	Status:	AR
Comment 1:	Not Reported	Comment 2:	Not Reported
Comment 3:	Not Reported	Comment 4:	Not Reported
Comment 5:	Not Reported	Comment 6:	Not Reported
Comment 7:	Not Reported		
System no:	4310011	System nam:	San Jose Water Company
Hqname:	Not Reported	Address:	1221 S. Bascom Avenue
City:	San Jose	State:	CA
Zip:	95128	Zip ext:	Not Reported
Pop serv:	944000	Connection:	206890
Area serve:	SAN JOSE VICINITY		
Sample date:	18-JAN-18	Finding:	4.5
Chemical:	NITRATE (AS N)	Report units:	MG/L
Dir:	0.4		
Sample date:	09-JAN-17	Finding:	4.6
Chemical:	NITRATE (AS N)	Report units:	MG/L
Dir:	0.4		
Sample date:	07-DEC-16	Finding:	7.31
Chemical:	PH, LABORATORY	Report units:	Not Reported
Dir:	0.		
Sample date:	27-JUN-16	Finding:	1.54
Chemical:	GROSS ALPHA MDA95	Report units:	PCI/L
Dir:	0.		
Sample date:	27-JUN-16	Finding:	1.04
Chemical:	GROSS ALPHA COUNTING ERROR	Report units:	PCI/L
Dir:	0.		
Sample date:	28-MAR-16	Finding:	180.
Chemical:	ALKALINITY (TOTAL) AS CaCO3	Report units:	MG/L
Dir:	0.		
Sample date:	28-MAR-16	Finding:	3.5
Chemical:	NITRATE + NITRITE (AS N)	Report units:	MG/L
Dir:	0.4		
Sample date:	28-MAR-16	Finding:	0.37
Chemical:	TURBIDITY, LABORATORY	Report units:	NTU
Dir:	0.1		
Sample date:	28-MAR-16	Finding:	1.6
Chemical:	CARBON DIOXIDE	Report units:	UG/L
Dir:	0.		
Sample date:	28-MAR-16	Finding:	400.
Chemical:	TOTAL DISSOLVED SOLIDS	Report units:	MG/L
Dir:	0.		
Sample date:	28-MAR-16	Finding:	1.6
Chemical:	CHROMIUM, HEXAVALENT	Report units:	UG/L
Dir:	1.		
Sample date:	28-MAR-16	Finding:	0.14
Chemical:	FLUORIDE (F) (NATURAL-SOURCE)	Report units:	MG/L
Dir:	0.1		
Sample date:	28-MAR-16	Finding:	45.

## GEOCHECK® - PHYSICAL SETTING SOURCE MAP FINDINGS

Chemical:	SULFATE	Report units:	MG/L
Dir:	0.5		
Sample date:	28-MAR-16	Finding:	49.
Chemical:	CHLORIDE	Report units:	MG/L
Dir:	0.		
Sample date:	28-MAR-16	Finding:	1.1
Chemical:	POTASSIUM	Report units:	MG/L
Dir:	0.		
Sample date:	28-MAR-16	Finding:	24.
Chemical:	MAGNESIUM	Report units:	MG/L
Dir:	0.		
Sample date:	28-MAR-16	Finding:	64.
Chemical:	CALCIUM	Report units:	MG/L
Dir:	0.		
Sample date:	28-MAR-16	Finding:	257.
Chemical:	HARDNESS (TOTAL) AS CaCO <sub>3</sub>	Report units:	MG/L
Dir:	0.		
Sample date:	28-MAR-16	Finding:	3.5
Chemical:	NITRATE (AS N)	Report units:	MG/L
Dir:	0.4		
Sample date:	28-MAR-16	Finding:	210.
Chemical:	BICARBONATE ALKALINITY	Report units:	MG/L
Dir:	0.		
Sample date:	28-MAR-16	Finding:	590.
Chemical:	SPECIFIC CONDUCTANCE	Report units:	US
Dir:	0.		
Sample date:	21-DEC-15	Finding:	3.4
Chemical:	NITRATE (AS N)	Report units:	MG/L
Dir:	0.4		
Sample date:	21-AUG-13	Finding:	1.6
Chemical:	CHROMIUM, HEXAVALENT	Report units:	UG/L
Dir:	1.		
Sample date:	01-AUG-13	Finding:	570.
Chemical:	SPECIFIC CONDUCTANCE	Report units:	US
Dir:	0.		
Sample date:	01-AUG-13	Finding:	7.12
Chemical:	PH, LABORATORY	Report units:	Not Reported
Dir:	0.		
Sample date:	01-AUG-13	Finding:	49.
Chemical:	CALCIUM	Report units:	MG/L
Dir:	0.		
Sample date:	01-AUG-13	Finding:	160.
Chemical:	ALKALINITY (TOTAL) AS CaCO <sub>3</sub>	Report units:	MG/L
Dir:	0.		
Sample date:	01-AUG-13	Finding:	190.
Chemical:	BICARBONATE ALKALINITY	Report units:	MG/L
Dir:	0.		

## GEOCHECK® - PHYSICAL SETTING SOURCE MAP FINDINGS

Sample date:	01-AUG-13	Finding:	21.
Chemical:	MAGNESIUM	Report units:	MG/L
Dir:	0.		
Sample date:	01-AUG-13	Finding:	209.
Chemical:	HARDNESS (TOTAL) AS CaCO3	Report units:	MG/L
Dir:	0.		
Sample date:	01-AUG-13	Finding:	3000.
Chemical:	NITRATE + NITRITE (AS N)	Report units:	MG/L
Dir:	0.4		
Sample date:	01-AUG-13	Finding:	11.4
Chemical:	AGGRSSIVE INDEX (CORROSIVITY)	Report units:	Not Reported
Dir:	0.		
Sample date:	01-AUG-13	Finding:	30000.
Chemical:	CARBON DIOXIDE	Report units:	UG/L
Dir:	0.		
Sample date:	01-AUG-13	Finding:	400.
Chemical:	TOTAL DISSOLVED SOLIDS	Report units:	MG/L
Dir:	0.		
Sample date:	01-AUG-13	Finding:	0.16
Chemical:	FLUORIDE (F) (NATURAL-SOURCE)	Report units:	MG/L
Dir:	0.1		
Sample date:	01-AUG-13	Finding:	42.
Chemical:	SULFATE	Report units:	MG/L
Dir:	0.5		
Sample date:	01-AUG-13	Finding:	44.
Chemical:	CHLORIDE	Report units:	MG/L
Dir:	0.		
Sample date:	01-AUG-13	Finding:	1.1
Chemical:	POTASSIUM	Report units:	MG/L
Dir:	0.		
Sample date:	01-AUG-13	Finding:	19.
Chemical:	SODIUM	Report units:	MG/L
Dir:	0.		

**C29**  
**North**  
**1/2 - 1 Mile**  
**Lower**

**CA WELLS 7778**

Seq:	7778	Prim sta c:	07S/01W-22F01 M
Frds no:	4310011132	County:	43
District:	05	User id:	HEN
System no:	4310011	Water type:	G
Source nam:	WILLIAMS WELL 09	Station ty:	WELL/AMBNT/MUN/INTAKE/SUPPLY
Latitude:	371900.0	Longitude:	1215700.0
Precision:	8	Status:	AR
Comment 1:	Not Reported	Comment 2:	Not Reported
Comment 3:	Not Reported	Comment 4:	Not Reported
Comment 5:	Not Reported	Comment 6:	Not Reported
Comment 7:	Not Reported		

## GEOCHECK® - PHYSICAL SETTING SOURCE MAP FINDINGS

System no:	4310011	System nam:	San Jose Water Company
Hqname:	Not Reported	Address:	1221 S. Bascom Avenue
City:	San Jose	State:	CA
Zip:	95128	Zip ext:	Not Reported
Pop serv:	944000	Connection:	206890
Area serve:	SAN JOSE VICINITY		
Sample date:	10-MAR-16	Finding:	2600.
Chemical:	IRON	Report units:	UG/L
Dir:	100.		
Sample date:	09-FEB-16	Finding:	2.6
Chemical:	TURBIDITY, LABORATORY	Report units:	NTU
Dir:	0.1		
Sample date:	09-FEB-16	Finding:	16.
Chemical:	CARBON DIOXIDE	Report units:	UG/L
Dir:	0.		
Sample date:	09-FEB-16	Finding:	320.
Chemical:	TOTAL DISSOLVED SOLIDS	Report units:	MG/L
Dir:	0.		
Sample date:	09-FEB-16	Finding:	520.
Chemical:	IRON	Report units:	UG/L
Dir:	100.		
Sample date:	09-FEB-16	Finding:	1.6
Chemical:	CHROMIUM, HEXAVALENT	Report units:	UG/L
Dir:	1.		
Sample date:	09-FEB-16	Finding:	0.14
Chemical:	FLUORIDE (F) (NATURAL-SOURCE)	Report units:	MG/L
Dir:	0.1		
Sample date:	09-FEB-16	Finding:	32.
Chemical:	SULFATE	Report units:	MG/L
Dir:	0.5		
Sample date:	09-FEB-16	Finding:	34.
Chemical:	CHLORIDE	Report units:	MG/L
Dir:	0.		
Sample date:	09-FEB-16	Finding:	1.2
Chemical:	POTASSIUM	Report units:	MG/L
Dir:	0.		
Sample date:	09-FEB-16	Finding:	21.
Chemical:	SODIUM	Report units:	MG/L
Dir:	0.		
Sample date:	09-FEB-16	Finding:	22.
Chemical:	MAGNESIUM	Report units:	MG/L
Dir:	0.		
Sample date:	09-FEB-16	Finding:	44.
Chemical:	CALCIUM	Report units:	MG/L
Dir:	0.		
Sample date:	09-FEB-16	Finding:	200.
Chemical:	HARDNESS (TOTAL) AS CaCO3	Report units:	MG/L
Dir:	0.		



## GEOCHECK® - PHYSICAL SETTING SOURCE MAP FINDINGS

Sample date:	09-FEB-16	Finding:	2.9
Chemical:	NITRATE (AS N)	Report units:	MG/L
Dir:	0.4		
Sample date:	09-FEB-16	Finding:	200.
Chemical:	BICARBONATE ALKALINITY	Report units:	MG/L
Dir:	0.		
Sample date:	09-FEB-16	Finding:	160.
Chemical:	ALKALINITY (TOTAL) AS CaCO3	Report units:	MG/L
Dir:	0.		
Sample date:	09-FEB-16	Finding:	7.31
Chemical:	PH, LABORATORY	Report units:	Not Reported
Dir:	0.		
Sample date:	09-FEB-16	Finding:	460.
Chemical:	SPECIFIC CONDUCTANCE	Report units:	US
Dir:	0.		
Sample date:	09-FEB-16	Finding:	2.9
Chemical:	NITRATE + NITRITE (AS N)	Report units:	MG/L
Dir:	0.4		
Sample date:	09-FEB-16	Finding:	11.57
Chemical:	AGGRSSIVE INDEX (CORROSIVITY)	Report units:	Not Reported
Dir:	0.		
Sample date:	03-DEC-14	Finding:	1.
Chemical:	GROSS ALPHA MDA95	Report units:	PCI/L
Dir:	0.		
Sample date:	03-DEC-14	Finding:	3.6
Chemical:	GROSS ALPHA	Report units:	PCI/L
Dir:	3.		
Sample date:	03-DEC-14	Finding:	1.4
Chemical:	GROSS ALPHA COUNTING ERROR	Report units:	PCI/L
Dir:	0.		
Sample date:	05-NOV-13	Finding:	320.
Chemical:	TOTAL DISSOLVED SOLIDS	Report units:	MG/L
Dir:	0.		
Sample date:	05-NOV-13	Finding:	32.
Chemical:	SULFATE	Report units:	MG/L
Dir:	0.5		
Sample date:	05-NOV-13	Finding:	32.
Chemical:	CHLORIDE	Report units:	MG/L
Dir:	0.		
Sample date:	05-NOV-13	Finding:	20.
Chemical:	SODIUM	Report units:	MG/L
Dir:	0.		
Sample date:	05-NOV-13	Finding:	25.
Chemical:	MAGNESIUM	Report units:	MG/L
Dir:	0.		
Sample date:	05-NOV-13	Finding:	49.
Chemical:	CALCIUM	Report units:	MG/L

## GEOCHECK® - PHYSICAL SETTING SOURCE MAP FINDINGS

Dir:	0.		
Sample date:	05-NOV-13	Finding:	225.
Chemical:	HARDNESS (TOTAL) AS CaCO3	Report units:	MG/L
Dir:	0.		
Sample date:	05-NOV-13	Finding:	210.
Chemical:	BICARBONATE ALKALINITY	Report units:	MG/L
Dir:	0.		
Sample date:	05-NOV-13	Finding:	170.
Chemical:	ALKALINITY (TOTAL) AS CaCO3	Report units:	MG/L
Dir:	0.		
Sample date:	05-NOV-13	Finding:	7.39
Chemical:	PH, LABORATORY	Report units:	Not Reported
Dir:	0.		
Sample date:	05-NOV-13	Finding:	490.
Chemical:	SPECIFIC CONDUCTANCE	Report units:	US
Dir:	0.		
Sample date:	05-NOV-13	Finding:	16000.
Chemical:	CARBON DIOXIDE	Report units:	UG/L
Dir:	0.		
Sample date:	05-NOV-13	Finding:	0.39
Chemical:	TURBIDITY, LABORATORY	Report units:	NTU
Dir:	0.1		
Sample date:	05-NOV-13	Finding:	11.71
Chemical:	AGGRSSIVE INDEX (CORROSIVITY)	Report units:	Not Reported
Dir:	0.		
Sample date:	05-NOV-13	Finding:	2800.
Chemical:	NITRATE + NITRITE (AS N)	Report units:	MG/L
Dir:	0.4		
Sample date:	05-NOV-13	Finding:	1.1
Chemical:	POTASSIUM	Report units:	MG/L
Dir:	0.		
Sample date:	23-JAN-13	Finding:	1.5
Chemical:	CHROMIUM, HEXAVALENT	Report units:	UG/L
Dir:	1.		
Sample date:	18-SEP-12	Finding:	20.
Chemical:	NITRATE (AS NO3)	Report units:	MG/L
Dir:	2.		

**30  
South  
1/2 - 1 Mile  
Higher**

**CA WELLS      CADWR0000024149**

Well ID:	07S01W26E001M	Well Type:	UNK
Source:	Department of Water Resources		
Other Name:	07S01W26E001M	GAMA PFAS Testing:	Not Reported
Groundwater Quality Data:	<a href="https://gamagroundwater.waterboards.ca.gov/gama/gamamap/public/GamaDataDisplay.asp?dataset=DWR&amp;samp_date=&amp;global_id=&amp;assigned_name=07S01W26E001M&amp;store_num=">https://gamagroundwater.waterboards.ca.gov/gama/gamamap/public/GamaDataDisplay.asp?dataset=DWR&amp;samp_date=&amp;global_id=&amp;assigned_name=07S01W26E001M&amp;store_num=</a>		
GeoTracker Data:	Not Reported		

# GEOCHECK® - PHYSICAL SETTING SOURCE MAP FINDINGS

Map ID  
Direction  
Distance  
Elevation

Database      EDR ID Number

**31**  
**SSE**  
**1/2 - 1 Mile**  
**Higher**

**CA WELLS      CADDW0000018930**

Well ID:	4310011-039	Well Type:	MUNICIPAL
Source:	Department of Health Services		
Other Name:	DAVID WELL 01 - DESTROYED	GAMA PFAS Testing:	Not Reported
Groundwater Quality Data:	<a href="https://gamagroundwater.waterboards.ca.gov/gama/gamamap/public/GamaDataDisplay.asp?dataset=DHS&amp;samp_date=&amp;global_id=&amp;assigned_name=4310011-039&amp;store_num=">https://gamagroundwater.waterboards.ca.gov/gama/gamamap/public/GamaDataDisplay.asp?dataset=DHS&amp;samp_date=&amp;global_id=&amp;assigned_name=4310011-039&amp;store_num=</a>		
GeoTracker Data:	Not Reported		

**D32**  
**WNW**  
**1/2 - 1 Mile**  
**Lower**

**FED USGS      USGS40000182070**

Organization ID:	USGS-CA		
Organization Name:	USGS California Water Science Center		
Monitor Location:	007S001W22F002M	Type:	Well
Description:	Not Reported	HUC:	Not Reported
Drainage Area:	Not Reported	Drainage Area Units:	Not Reported
Contrib Drainage Area:	Not Reported	Contrib Drainage Area Unts:	Not Reported
Aquifer:	California Coastal Basin aquifers		
Formation Type:	Not Reported	Aquifer Type:	Not Reported
Construction Date:	Not Reported	Well Depth:	752
Well Depth Units:	ft	Well Hole Depth:	Not Reported
Well Hole Depth Units:	Not Reported		

**E33**  
**WNW**  
**1/2 - 1 Mile**  
**Lower**

**FED USGS      USGS40000182082**

Organization ID:	USGS-CA		
Organization Name:	USGS California Water Science Center		
Monitor Location:	007S001W22E009M	Type:	Well
Description:	Not Reported	HUC:	Not Reported
Drainage Area:	Not Reported	Drainage Area Units:	Not Reported
Contrib Drainage Area:	Not Reported	Contrib Drainage Area Unts:	Not Reported
Aquifer:	California Coastal Basin aquifers		
Formation Type:	Not Reported	Aquifer Type:	Not Reported
Construction Date:	Not Reported	Well Depth:	Not Reported
Well Depth Units:	Not Reported	Well Hole Depth:	Not Reported
Well Hole Depth Units:	Not Reported		

**D34**  
**West**  
**1/2 - 1 Mile**  
**Lower**

**FED USGS      USGS40000182056**

Organization ID:	USGS-CA		
Organization Name:	USGS California Water Science Center		
Monitor Location:	007S001W22E001M	Type:	Well

## GEOCHECK® - PHYSICAL SETTING SOURCE MAP FINDINGS

Description:	Not Reported	HUC:	Not Reported
Drainage Area:	Not Reported	Drainage Area Units:	Not Reported
Contrib Drainage Area:	Not Reported	Contrib Drainage Area Unts:	Not Reported
Aquifer:	California Coastal Basin aquifers		
Formation Type:	Not Reported	Aquifer Type:	Not Reported
Construction Date:	Not Reported	Well Depth:	732
Well Depth Units:	ft	Well Hole Depth:	Not Reported
Well Hole Depth Units:	Not Reported		

**D35  
WNW  
1/2 - 1 Mile  
Lower**

**CA WELLS    CADDW000000769**

Well ID:	4310011-129	Well Type:	MUNICIPAL
Source:	Department of Health Services		
Other Name:	WILLIAMS WELL 06	GAMA PFAS Testing:	Not Reported
Groundwater Quality Data:	<a href="https://gamagroundwater.waterboards.ca.gov/gama/gamamap/public/GamaDataDisplay.asp?dataset=DHS&amp;samp_date=&amp;global_id=&amp;assigned_name=4310011-129&amp;store_num=">https://gamagroundwater.waterboards.ca.gov/gama/gamamap/public/GamaDataDisplay.asp?dataset=DHS&amp;samp_date=&amp;global_id=&amp;assigned_name=4310011-129&amp;store_num=</a>		
GeoTracker Data:	Not Reported		

**D36  
WNW  
1/2 - 1 Mile  
Lower**

**CA WELLS    CAPFAS000001023**

Well ID:	4310011-129	Well Type:	MUNICIPAL
Source:	Department of Health Services		
Other Name:	WILLIAMS WELL 06	GAMA PFAS Testing:	Yes
Groundwater Quality Data:	<a href="https://gamagroundwater.waterboards.ca.gov/gama/gamamap/public/GamaDataDisplay.asp?dataset=DHS&amp;samp_date=&amp;global_id=&amp;assigned_name=4310011-129&amp;store_num=">https://gamagroundwater.waterboards.ca.gov/gama/gamamap/public/GamaDataDisplay.asp?dataset=DHS&amp;samp_date=&amp;global_id=&amp;assigned_name=4310011-129&amp;store_num=</a>		
GeoTracker Data:	Not Reported		

**D37  
WNW  
1/2 - 1 Mile  
Lower**

**CA WELLS    CADDW0000020510**

Well ID:	4310011-137	Well Type:	MUNICIPAL
Source:	Department of Health Services		
Other Name:	WILLIAMS WELL 14 - STANDBY/PFOS		
GAMA PFAS Testing:	Not Reported		
Groundwater Quality Data:	<a href="https://gamagroundwater.waterboards.ca.gov/gama/gamamap/public/GamaDataDisplay.asp?dataset=DHS&amp;samp_date=&amp;global_id=&amp;assigned_name=4310011-137&amp;store_num=">https://gamagroundwater.waterboards.ca.gov/gama/gamamap/public/GamaDataDisplay.asp?dataset=DHS&amp;samp_date=&amp;global_id=&amp;assigned_name=4310011-137&amp;store_num=</a>		
GeoTracker Data:	Not Reported		

**D38  
WNW  
1/2 - 1 Mile  
Lower**

**CA WELLS    CAPFAS000000546**

Well ID:	4310011-137	Well Type:	MUNICIPAL
Source:	Department of Health Services		
Other Name:	WILLIAMS WELL 14 - STANDBY/PFOS		

## GEOCHECK® - PHYSICAL SETTING SOURCE MAP FINDINGS

GAMA PFAS Testing: Yes  
 Groundwater Quality Data: [https://gamagroundwater.waterboards.ca.gov/gama/gamamap/public/GamaDataDisplay.asp?dataset=DHS&samp\\_date=&global\\_id=&assigned\\_name=4310011-137&store\\_num=](https://gamagroundwater.waterboards.ca.gov/gama/gamamap/public/GamaDataDisplay.asp?dataset=DHS&samp_date=&global_id=&assigned_name=4310011-137&store_num=)  
 GeoTracker Data: Not Reported

**D39**  
**West**  
**1/2 - 1 Mile**  
**Lower**

**FED USGS USGS40000182063**

Organization ID:	USGS-CA		
Organization Name:	USGS California Water Science Center		
Monitor Location:	007S001W22E004M	Type:	Well
Description:	Not Reported	HUC:	Not Reported
Drainage Area:	Not Reported	Drainage Area Units:	Not Reported
Contrib Drainage Area:	Not Reported	Contrib Drainage Area Unts:	Not Reported
Aquifer:	California Coastal Basin aquifers		
Formation Type:	Not Reported	Aquifer Type:	Not Reported
Construction Date:	Not Reported	Well Depth:	770
Well Depth Units:	ft	Well Hole Depth:	Not Reported
Well Hole Depth Units:	Not Reported		

**F40**  
**West**  
**1/2 - 1 Mile**  
**Lower**

**CA WELLS CAPFAS000000294**

Well ID:	4310011-125	Well Type:	MUNICIPAL
Source:	Department of Health Services		
Other Name:	WILLIAMS WELL 02-STANDBY/PFOS		
GAMA PFAS Testing:	Yes		
Groundwater Quality Data:	<a href="https://gamagroundwater.waterboards.ca.gov/gama/gamamap/public/GamaDataDisplay.asp?dataset=DHS&amp;samp_date=&amp;global_id=&amp;assigned_name=4310011-125&amp;store_num=">https://gamagroundwater.waterboards.ca.gov/gama/gamamap/public/GamaDataDisplay.asp?dataset=DHS&amp;samp_date=&amp;global_id=&amp;assigned_name=4310011-125&amp;store_num=</a>		
GeoTracker Data:	Not Reported		

**F41**  
**West**  
**1/2 - 1 Mile**  
**Lower**

**CA WELLS CADDW0000008859**

Well ID:	4310011-125	Well Type:	MUNICIPAL
Source:	Department of Health Services		
Other Name:	WILLIAMS WELL 02-STANDBY/PFOS		
GAMA PFAS Testing:	Not Reported		
Groundwater Quality Data:	<a href="https://gamagroundwater.waterboards.ca.gov/gama/gamamap/public/GamaDataDisplay.asp?dataset=DHS&amp;samp_date=&amp;global_id=&amp;assigned_name=4310011-125&amp;store_num=">https://gamagroundwater.waterboards.ca.gov/gama/gamamap/public/GamaDataDisplay.asp?dataset=DHS&amp;samp_date=&amp;global_id=&amp;assigned_name=4310011-125&amp;store_num=</a>		
GeoTracker Data:	Not Reported		

## GEOCHECK® - PHYSICAL SETTING SOURCE MAP FINDINGS

Map ID  
Direction  
Distance  
Elevation

Database      EDR ID Number

**D42**  
**WNW**  
**1/2 - 1 Mile**  
**Lower**

**CA WELLS      CAUSGS000000213**

Well ID:	SF-21	Well Type:	MUNICIPAL
Source:	United States Geological Survey		
Other Name:	SF-21	GAMA PFAS Testing:	Not Reported
Groundwater Quality Data:	<a href="https://gamagroundwater.waterboards.ca.gov/gama/gamamap/public/GamaDataDisplay.asp?dataset=USGS&amp;samp_date=&amp;global_id=&amp;assigned_name=Sf-21&amp;store_num=">https://gamagroundwater.waterboards.ca.gov/gama/gamamap/public/GamaDataDisplay.asp?dataset=USGS&amp;samp_date=&amp;global_id=&amp;assigned_name=Sf-21&amp;store_num=</a>		
GeoTracker Data:	Not Reported		

**D43**  
**WNW**  
**1/2 - 1 Mile**  
**Lower**

**CA WELLS      CAUSGSN00015405**

Well ID:	USGS-371837121574710	Well Type:	UNK
Source:	United States Geological Survey		
Other Name:	USGS-371837121574710	GAMA PFAS Testing:	Not Reported
Groundwater Quality Data:	<a href="https://gamagroundwater.waterboards.ca.gov/gama/gamamap/public/GamaDataDisplay.asp?dataset=USGSNEW&amp;samp_date=&amp;global_id=&amp;assigned_name=USGS-371837121574710&amp;store_num=">https://gamagroundwater.waterboards.ca.gov/gama/gamamap/public/GamaDataDisplay.asp?dataset=USGSNEW&amp;samp_date=&amp;global_id=&amp;assigned_name=USGS-371837121574710&amp;store_num=</a>		
GeoTracker Data:	Not Reported		

**D44**  
**WNW**  
**1/2 - 1 Mile**  
**Lower**

**FED USGS      USGS40000182071**

Organization ID:	USGS-CA		
Organization Name:	USGS California Water Science Center		
Monitor Location:	007S001W22E011M	Type:	Well
Description:	Not Reported	HUC:	Not Reported
Drainage Area:	Not Reported	Drainage Area Units:	Not Reported
Contrib Drainage Area:	Not Reported	Contrib Drainage Area Unts:	Not Reported
Aquifer:	California Coastal Basin aquifers		
Formation Type:	Not Reported	Aquifer Type:	Not Reported
Construction Date:	19610711	Well Depth:	815
Well Depth Units:	ft	Well Hole Depth:	855
Well Hole Depth Units:	ft		

**45**  
**East**  
**1/2 - 1 Mile**  
**Higher**

**CA WELLS      CADWR0000012261**

Well ID:	07S01W23J001M	Well Type:	UNK
Source:	Department of Water Resources		
Other Name:	07S01W23J001M	GAMA PFAS Testing:	Not Reported
Groundwater Quality Data:	<a href="https://gamagroundwater.waterboards.ca.gov/gama/gamamap/public/GamaDataDisplay.asp?dataset=DWR&amp;samp_date=&amp;global_id=&amp;assigned_name=07S01W23J001M&amp;store_num=">https://gamagroundwater.waterboards.ca.gov/gama/gamamap/public/GamaDataDisplay.asp?dataset=DWR&amp;samp_date=&amp;global_id=&amp;assigned_name=07S01W23J001M&amp;store_num=</a>		
GeoTracker Data:	Not Reported		

## GEOCHECK® - PHYSICAL SETTING SOURCE MAP FINDINGS

Map ID  
Direction  
Distance  
Elevation

Database      EDR ID Number

**D46**  
**WNW**  
**1/2 - 1 Mile**  
**Lower**

**CA WELLS      CADDW0000012187**

Well ID:	4310011-138	Well Type:	MUNICIPAL
Source:	Department of Health Services		
Other Name:	WILLIAMS WELL 15-STANDBY/PFOS		
GAMA PFAS Testing:	Not Reported		
Groundwater Quality Data:	<a href="https://gamagroundwater.waterboards.ca.gov/gama/gamamap/public/GamaDataDisplay.asp?dataset=DHS&amp;samp_date=&amp;global_id=&amp;assigned_name=4310011-138&amp;store_num=">https://gamagroundwater.waterboards.ca.gov/gama/gamamap/public/GamaDataDisplay.asp?dataset=DHS&amp;samp_date=&amp;global_id=&amp;assigned_name=4310011-138&amp;store_num=</a>		
GeoTracker Data:	Not Reported		

**D47**  
**WNW**  
**1/2 - 1 Mile**  
**Lower**

**CA WELLS      CAPFAS000000951**

Well ID:	4310011-138	Well Type:	MUNICIPAL
Source:	Department of Health Services		
Other Name:	WILLIAMS WELL 15-STANDBY/PFOS		
GAMA PFAS Testing:	Yes		
Groundwater Quality Data:	<a href="https://gamagroundwater.waterboards.ca.gov/gama/gamamap/public/GamaDataDisplay.asp?dataset=DHS&amp;samp_date=&amp;global_id=&amp;assigned_name=4310011-138&amp;store_num=">https://gamagroundwater.waterboards.ca.gov/gama/gamamap/public/GamaDataDisplay.asp?dataset=DHS&amp;samp_date=&amp;global_id=&amp;assigned_name=4310011-138&amp;store_num=</a>		
GeoTracker Data:	Not Reported		

**F48**  
**West**  
**1/2 - 1 Mile**  
**Higher**

**CA WELLS      CAUSGSN00005685**

Well ID:	USGS-371834121574902	Well Type:	UNK
Source:	United States Geological Survey		
Other Name:	USGS-371834121574902	GAMA PFAS Testing:	Not Reported
Groundwater Quality Data:	<a href="https://gamagroundwater.waterboards.ca.gov/gama/gamamap/public/GamaDataDisplay.asp?dataset=USGSNEW&amp;samp_date=&amp;global_id=&amp;assigned_name=USGS-371834121574902&amp;store_num=">https://gamagroundwater.waterboards.ca.gov/gama/gamamap/public/GamaDataDisplay.asp?dataset=USGSNEW&amp;samp_date=&amp;global_id=&amp;assigned_name=USGS-371834121574902&amp;store_num=</a>		
GeoTracker Data:	Not Reported		

**E49**  
**WNW**  
**1/2 - 1 Mile**  
**Lower**

**FED USGS      USGS40000182087**

Organization ID:	USGS-CA		
Organization Name:	USGS California Water Science Center		
Monitor Location:	007S001W22E008M	Type:	Well
Description:	Not Reported	HUC:	Not Reported
Drainage Area:	Not Reported	Drainage Area Units:	Not Reported
Contrib Drainage Area:	Not Reported	Contrib Drainage Area Unts:	Not Reported
Aquifer:	California Coastal Basin aquifers		
Formation Type:	Not Reported	Aquifer Type:	Not Reported
Construction Date:	Not Reported	Well Depth:	847
Well Depth Units:	ft	Well Hole Depth:	Not Reported
Well Hole Depth Units:	Not Reported		

# GEOCHECK® - PHYSICAL SETTING SOURCE MAP FINDINGS

Map ID  
Direction  
Distance  
Elevation

Database      EDR ID Number

**D50**  
**West**  
**1/2 - 1 Mile**  
**Lower**

**CA WELLS      CADDW0000005418**

Well ID:	4310011-130	Well Type:	MUNICIPAL
Source:	Department of Health Services		
Other Name:	WILLIAMS WELL 07	GAMA PFAS Testing:	Not Reported
Groundwater Quality Data:	<a href="https://gamagroundwater.waterboards.ca.gov/gama/gamamap/public/GamaDataDisplay.asp?dataset=DHS&amp;samp_date=&amp;global_id=&amp;assigned_name=4310011-130&amp;store_num=">https://gamagroundwater.waterboards.ca.gov/gama/gamamap/public/GamaDataDisplay.asp?dataset=DHS&amp;samp_date=&amp;global_id=&amp;assigned_name=4310011-130&amp;store_num=</a>		
GeoTracker Data:	Not Reported		

**D51**  
**West**  
**1/2 - 1 Mile**  
**Lower**

**CA WELLS      CAPFAS000001450**

Well ID:	4310011-130	Well Type:	MUNICIPAL
Source:	Department of Health Services		
Other Name:	WILLIAMS WELL 07	GAMA PFAS Testing:	Yes
Groundwater Quality Data:	<a href="https://gamagroundwater.waterboards.ca.gov/gama/gamamap/public/GamaDataDisplay.asp?dataset=DHS&amp;samp_date=&amp;global_id=&amp;assigned_name=4310011-130&amp;store_num=">https://gamagroundwater.waterboards.ca.gov/gama/gamamap/public/GamaDataDisplay.asp?dataset=DHS&amp;samp_date=&amp;global_id=&amp;assigned_name=4310011-130&amp;store_num=</a>		
GeoTracker Data:	Not Reported		

**F52**  
**West**  
**1/2 - 1 Mile**  
**Higher**

**FED USGS      USGS40000182057**

Organization ID:	USGS-CA		
Organization Name:	USGS California Water Science Center		
Monitor Location:	007S001W22E002M	Type:	Well
Description:	Not Reported	HUC:	Not Reported
Drainage Area:	Not Reported	Drainage Area Units:	Not Reported
Contrib Drainage Area:	Not Reported	Contrib Drainage Area Unts:	Not Reported
Aquifer:	California Coastal Basin aquifers		
Formation Type:	Not Reported	Aquifer Type:	Not Reported
Construction Date:	19540920	Well Depth:	568
Well Depth Units:	ft	Well Hole Depth:	568
Well Hole Depth Units:	ft		

**D53**  
**WNW**  
**1/2 - 1 Mile**  
**Lower**

**FED USGS      USGS40000182080**

Organization ID:	USGS-CA		
Organization Name:	USGS California Water Science Center		
Monitor Location:	007S001W22E010M	Type:	Well
Description:	Not Reported	HUC:	Not Reported
Drainage Area:	Not Reported	Drainage Area Units:	Not Reported
Contrib Drainage Area:	Not Reported	Contrib Drainage Area Unts:	Not Reported
Aquifer:	California Coastal Basin aquifers		
Formation Type:	Not Reported	Aquifer Type:	Not Reported



## GEOCHECK® - PHYSICAL SETTING SOURCE MAP FINDINGS

Construction Date:	Not Reported	Well Depth:	795
Well Depth Units:	ft	Well Hole Depth:	Not Reported
Well Hole Depth Units:	Not Reported		

**D54  
West  
1/2 - 1 Mile  
Lower**

**CA WELLS      CAPFAS000000166**

Well ID:	4310011-128	Well Type:	MUNICIPAL
Source:	Department of Health Services		
Other Name:	WILLIAMS WELL 05	GAMA PFAS Testing:	Yes
Groundwater Quality Data:	<a href="https://gamagroundwater.waterboards.ca.gov/gama/gamamap/public/GamaDataDisplay.asp?dataset=DHS&amp;samp_date=&amp;global_id=&amp;assigned_name=4310011-128&amp;store_num=">https://gamagroundwater.waterboards.ca.gov/gama/gamamap/public/GamaDataDisplay.asp?dataset=DHS&amp;samp_date=&amp;global_id=&amp;assigned_name=4310011-128&amp;store_num=</a>		
GeoTracker Data:	Not Reported		

**D55  
West  
1/2 - 1 Mile  
Lower**

**CA WELLS      CADDW0000010071**

Well ID:	4310011-128	Well Type:	MUNICIPAL
Source:	Department of Health Services		
Other Name:	WILLIAMS WELL 05	GAMA PFAS Testing:	Not Reported
Groundwater Quality Data:	<a href="https://gamagroundwater.waterboards.ca.gov/gama/gamamap/public/GamaDataDisplay.asp?dataset=DHS&amp;samp_date=&amp;global_id=&amp;assigned_name=4310011-128&amp;store_num=">https://gamagroundwater.waterboards.ca.gov/gama/gamamap/public/GamaDataDisplay.asp?dataset=DHS&amp;samp_date=&amp;global_id=&amp;assigned_name=4310011-128&amp;store_num=</a>		
GeoTracker Data:	Not Reported		

**G56  
ESE  
1/2 - 1 Mile  
Higher**

**CA WELLS      CADWR0000012288**

Well ID:	07S01W23R001M	Well Type:	UNK
Source:	Department of Water Resources		
Other Name:	07S01W23R001M	GAMA PFAS Testing:	Not Reported
Groundwater Quality Data:	<a href="https://gamagroundwater.waterboards.ca.gov/gama/gamamap/public/GamaDataDisplay.asp?dataset=DWR&amp;samp_date=&amp;global_id=&amp;assigned_name=07S01W23R001M&amp;store_num=">https://gamagroundwater.waterboards.ca.gov/gama/gamamap/public/GamaDataDisplay.asp?dataset=DWR&amp;samp_date=&amp;global_id=&amp;assigned_name=07S01W23R001M&amp;store_num=</a>		
GeoTracker Data:	Not Reported		

**G57  
ESE  
1/2 - 1 Mile  
Higher**

**CA WELLS      CADWR0000033742**

Well ID:	07S01W23R002M	Well Type:	UNK
Source:	Department of Water Resources		
Other Name:	07S01W23R002M	GAMA PFAS Testing:	Not Reported
Groundwater Quality Data:	<a href="https://gamagroundwater.waterboards.ca.gov/gama/gamamap/public/GamaDataDisplay.asp?dataset=DWR&amp;samp_date=&amp;global_id=&amp;assigned_name=07S01W23R002M&amp;store_num=">https://gamagroundwater.waterboards.ca.gov/gama/gamamap/public/GamaDataDisplay.asp?dataset=DWR&amp;samp_date=&amp;global_id=&amp;assigned_name=07S01W23R002M&amp;store_num=</a>		
GeoTracker Data:	Not Reported		

## GEOCHECK® - PHYSICAL SETTING SOURCE MAP FINDINGS

Map ID  
Direction  
Distance  
Elevation

Database      EDR ID Number

**G58**  
**ESE**  
**1/2 - 1 Mile**  
**Higher**

**CA WELLS      CADWR0000022851**

Well ID:	07S01W23R004M	Well Type:	UNK
Source:	Department of Water Resources		
Other Name:	07S01W23R004M	GAMA PFAS Testing:	Not Reported
Groundwater Quality Data:	<a href="https://gamagroundwater.waterboards.ca.gov/gama/gamamap/public/GamaDataDisplay.asp?dataset=DWR&amp;samp_date=&amp;global_id=&amp;assigned_name=07S01W23R004M&amp;store_num=">https://gamagroundwater.waterboards.ca.gov/gama/gamamap/public/GamaDataDisplay.asp?dataset=DWR&amp;samp_date=&amp;global_id=&amp;assigned_name=07S01W23R004M&amp;store_num=</a>		
GeoTracker Data:	Not Reported		

**G59**  
**ESE**  
**1/2 - 1 Mile**  
**Higher**

**CA WELLS      CADWR0000020588**

Well ID:	07S01W23R003M	Well Type:	UNK
Source:	Department of Water Resources		
Other Name:	07S01W23R003M	GAMA PFAS Testing:	Not Reported
Groundwater Quality Data:	<a href="https://gamagroundwater.waterboards.ca.gov/gama/gamamap/public/GamaDataDisplay.asp?dataset=DWR&amp;samp_date=&amp;global_id=&amp;assigned_name=07S01W23R003M&amp;store_num=">https://gamagroundwater.waterboards.ca.gov/gama/gamamap/public/GamaDataDisplay.asp?dataset=DWR&amp;samp_date=&amp;global_id=&amp;assigned_name=07S01W23R003M&amp;store_num=</a>		
GeoTracker Data:	Not Reported		

**G60**  
**ESE**  
**1/2 - 1 Mile**  
**Higher**

**CA WELLS      CADWR0000020587**

Well ID:	07S01W23R005M	Well Type:	UNK
Source:	Department of Water Resources		
Other Name:	07S01W23R005M	GAMA PFAS Testing:	Not Reported
Groundwater Quality Data:	<a href="https://gamagroundwater.waterboards.ca.gov/gama/gamamap/public/GamaDataDisplay.asp?dataset=DWR&amp;samp_date=&amp;global_id=&amp;assigned_name=07S01W23R005M&amp;store_num=">https://gamagroundwater.waterboards.ca.gov/gama/gamamap/public/GamaDataDisplay.asp?dataset=DWR&amp;samp_date=&amp;global_id=&amp;assigned_name=07S01W23R005M&amp;store_num=</a>		
GeoTracker Data:	Not Reported		

**G61**  
**ESE**  
**1/2 - 1 Mile**  
**Higher**

**CA WELLS      CADWR0000037222**

Well ID:	07S01W23R008M	Well Type:	UNK
Source:	Department of Water Resources		
Other Name:	07S01W23R008M	GAMA PFAS Testing:	Not Reported
Groundwater Quality Data:	<a href="https://gamagroundwater.waterboards.ca.gov/gama/gamamap/public/GamaDataDisplay.asp?dataset=DWR&amp;samp_date=&amp;global_id=&amp;assigned_name=07S01W23R008M&amp;store_num=">https://gamagroundwater.waterboards.ca.gov/gama/gamamap/public/GamaDataDisplay.asp?dataset=DWR&amp;samp_date=&amp;global_id=&amp;assigned_name=07S01W23R008M&amp;store_num=</a>		
GeoTracker Data:	Not Reported		

## GEOCHECK® - PHYSICAL SETTING SOURCE MAP FINDINGS

Map ID  
Direction  
Distance  
Elevation

Database      EDR ID Number

**G62**  
**ESE**  
**1/2 - 1 Mile**  
**Higher**

**CA WELLS      CADWR0000032572**

Well ID: 07S01W23R007M      Well Type: UNK  
 Source: Department of Water Resources  
 Other Name: 07S01W23R007M      GAMA PFAS Testing: Not Reported  
 Groundwater Quality Data: [https://gamagroundwater.waterboards.ca.gov/gama/gamamap/public/GamaDataDisplay.asp?dataset=DWR&samp\\_date=&global\\_id=&assigned\\_name=07S01W23R007M&store\\_num=](https://gamagroundwater.waterboards.ca.gov/gama/gamamap/public/GamaDataDisplay.asp?dataset=DWR&samp_date=&global_id=&assigned_name=07S01W23R007M&store_num=)  
 GeoTracker Data: Not Reported

**D63**  
**West**  
**1/2 - 1 Mile**  
**Lower**

**CA WELLS      CAUSGSN00002002**

Well ID: USGS-371835121574903      Well Type: UNK  
 Source: United States Geological Survey  
 Other Name: USGS-371835121574903      GAMA PFAS Testing: Not Reported  
 Groundwater Quality Data: [https://gamagroundwater.waterboards.ca.gov/gama/gamamap/public/GamaDataDisplay.asp?dataset=USGSNEW&samp\\_date=&global\\_id=&assigned\\_name=USGS-371835121574903&store\\_num=](https://gamagroundwater.waterboards.ca.gov/gama/gamamap/public/GamaDataDisplay.asp?dataset=USGSNEW&samp_date=&global_id=&assigned_name=USGS-371835121574903&store_num=)  
 GeoTracker Data: Not Reported

**D64**  
**WNW**  
**1/2 - 1 Mile**  
**Lower**

**CA WELLS      CAPFAS000001199**

Well ID: 4310011-136      Well Type: MUNICIPAL  
 Source: Department of Health Services  
 Other Name: WILLIAMS WELL 13 - STANDBY  
 GAMA PFAS Testing: Yes  
 Groundwater Quality Data: [https://gamagroundwater.waterboards.ca.gov/gama/gamamap/public/GamaDataDisplay.asp?dataset=DHS&samp\\_date=&global\\_id=&assigned\\_name=4310011-136&store\\_num=](https://gamagroundwater.waterboards.ca.gov/gama/gamamap/public/GamaDataDisplay.asp?dataset=DHS&samp_date=&global_id=&assigned_name=4310011-136&store_num=)  
 GeoTracker Data: Not Reported

**D65**  
**WNW**  
**1/2 - 1 Mile**  
**Lower**

**CA WELLS      CADDW0000010930**

Well ID: 4310011-136      Well Type: MUNICIPAL  
 Source: Department of Health Services  
 Other Name: WILLIAMS WELL 13 - STANDBY  
 GAMA PFAS Testing: Not Reported  
 Groundwater Quality Data: [https://gamagroundwater.waterboards.ca.gov/gama/gamamap/public/GamaDataDisplay.asp?dataset=DHS&samp\\_date=&global\\_id=&assigned\\_name=4310011-136&store\\_num=](https://gamagroundwater.waterboards.ca.gov/gama/gamamap/public/GamaDataDisplay.asp?dataset=DHS&samp_date=&global_id=&assigned_name=4310011-136&store_num=)  
 GeoTracker Data: Not Reported

## GEOCHECK® - PHYSICAL SETTING SOURCE MAP FINDINGS

Map ID  
 Direction  
 Distance  
 Elevation

Database      EDR ID Number

**F66**  
**West**  
**1/2 - 1 Mile**  
**Higher**

**CA WELLS      CALLNL000000449**

Well ID:	101087	Well Type:	MUNICIPAL
Source:	Lawrence Livermore National Laboratory		
Other Name:	07S/01W-22E02 M	GAMA PFAS Testing:	Not Reported
Groundwater Quality Data:	Not Reported		
GeoTracker Data:	Not Reported		

Chemical:	Helium-4	Results:	.000000158026
Units:	cm3STP/g	Date:	03/13/2002

Chemical:	Xenon	Results:	.0000000131813
Units:	cm3STP/g	Date:	03/13/2002

Chemical:	Argon	Results:	.000580403
Units:	cm3STP/g	Date:	03/13/2002

Chemical:	Tritium (Hydrogen 3)	Results:	15.33
Units:	pCi/L	Date:	02/26/2002

Chemical:	Helium-3/Helium-4	Results:	.00000154392
Units:	atom ratio	Date:	03/13/2002

Chemical:	Krypton	Results:	.000000110148
Units:	cm3STP/g	Date:	03/13/2002

Chemical:	Neon	Results:	.000000583463
Units:	cm3STP/g	Date:	03/13/2002

**F67**  
**West**  
**1/2 - 1 Mile**  
**Higher**

**CA WELLS      CALLNL000001349**

Well ID:	101085	Well Type:	MUNICIPAL
Source:	Lawrence Livermore National Laboratory		
Other Name:	07S/01W-22E02 M	GAMA PFAS Testing:	Not Reported
Groundwater Quality Data:	Not Reported		
GeoTracker Data:	Not Reported		

Chemical:	Helium-4	Results:	.000000120938
Units:	cm3STP/g	Date:	03/13/2002

Chemical:	Neon	Results:	.000000464663
Units:	cm3STP/g	Date:	03/13/2002

## GEOCHECK® - PHYSICAL SETTING SOURCE MAP FINDINGS

Chemical:	Helium-3/Helium-4	Results:	.00000157277
Units:	atom ratio	Date:	03/13/2002
Chemical:	Xenon	Results:	.0000000205489
Units:	cm3STP/g	Date:	03/13/2002
Chemical:	Argon	Results:	.000514257
Units:	cm3STP/g	Date:	03/13/2002
Chemical:	Tritium (Hydrogen 3)	Results:	16.01
Units:	pCi/L	Date:	02/26/2002

**F68  
West  
1/2 - 1 Mile  
Higher**

**CA WELLS      CALLNL000000322**

Well ID:	101086	Well Type:	MUNICIPAL
Source:	Lawrence Livermore National Laboratory		
Other Name:	07S/01W-22E02 M	GAMA PFAS Testing:	Not Reported
Groundwater Quality Data:	Not Reported		
GeoTracker Data:	Not Reported		

Chemical:	Helium-4	Results:	.000000262344
Units:	cm3STP/g	Date:	03/13/2002

Chemical:	Krypton	Results:	.000000121764
Units:	cm3STP/g	Date:	03/13/2002

Chemical:	Tritium (Hydrogen 3)	Results:	15.49
Units:	pCi/L	Date:	02/26/2002

Chemical:	Helium-3/Helium-4	Results:	.00000156794
Units:	atom ratio	Date:	03/13/2002

Chemical:	Xenon	Results:	.0000000110563
Units:	cm3STP/g	Date:	03/13/2002

Chemical:	Argon	Results:	.000705533
Units:	cm3STP/g	Date:	03/13/2002

Chemical:	Neon	Results:	.000000887645
Units:	cm3STP/g	Date:	03/13/2002

## GEOCHECK® - PHYSICAL SETTING SOURCE MAP FINDINGS

Map ID  
Direction  
Distance  
Elevation

Database      EDR ID Number

**D69**  
**WNW**  
**1/2 - 1 Mile**  
**Lower**

**CA WELLS      CAPFAS000000332**

Well ID:	4310011-126	Well Type:	MUNICIPAL
Source:	Department of Health Services		
Other Name:	WILLIAMS WELL 03	GAMA PFAS Testing:	Yes
Groundwater Quality Data:	<a href="https://gamagroundwater.waterboards.ca.gov/gama/gamamap/public/GamaDataDisplay.asp?dataset=DHS&amp;samp_date=&amp;global_id=&amp;assigned_name=4310011-126&amp;store_num=">https://gamagroundwater.waterboards.ca.gov/gama/gamamap/public/GamaDataDisplay.asp?dataset=DHS&amp;samp_date=&amp;global_id=&amp;assigned_name=4310011-126&amp;store_num=</a>		
GeoTracker Data:	Not Reported		

**D70**  
**WNW**  
**1/2 - 1 Mile**  
**Lower**

**CA WELLS      CADDW0000005931**

Well ID:	4310011-126	Well Type:	MUNICIPAL
Source:	Department of Health Services		
Other Name:	WILLIAMS WELL 03	GAMA PFAS Testing:	Not Reported
Groundwater Quality Data:	<a href="https://gamagroundwater.waterboards.ca.gov/gama/gamamap/public/GamaDataDisplay.asp?dataset=DHS&amp;samp_date=&amp;global_id=&amp;assigned_name=4310011-126&amp;store_num=">https://gamagroundwater.waterboards.ca.gov/gama/gamamap/public/GamaDataDisplay.asp?dataset=DHS&amp;samp_date=&amp;global_id=&amp;assigned_name=4310011-126&amp;store_num=</a>		
GeoTracker Data:	Not Reported		

**F71**  
**West**  
**1/2 - 1 Mile**  
**Lower**

**CA WELLS      CADDW0000006666**

Well ID:	4310011-127	Well Type:	MUNICIPAL
Source:	Department of Health Services		
Other Name:	WILLIAMS WELL 04 - STANDBY		
GAMA PFAS Testing:	Not Reported		
Groundwater Quality Data:	<a href="https://gamagroundwater.waterboards.ca.gov/gama/gamamap/public/GamaDataDisplay.asp?dataset=DHS&amp;samp_date=&amp;global_id=&amp;assigned_name=4310011-127&amp;store_num=">https://gamagroundwater.waterboards.ca.gov/gama/gamamap/public/GamaDataDisplay.asp?dataset=DHS&amp;samp_date=&amp;global_id=&amp;assigned_name=4310011-127&amp;store_num=</a>		
GeoTracker Data:	Not Reported		

**F72**  
**West**  
**1/2 - 1 Mile**  
**Lower**

**CA WELLS      CAPFAS000001214**

Well ID:	4310011-127	Well Type:	MUNICIPAL
Source:	Department of Health Services		
Other Name:	WILLIAMS WELL 04 - STANDBY		
GAMA PFAS Testing:	Yes		
Groundwater Quality Data:	<a href="https://gamagroundwater.waterboards.ca.gov/gama/gamamap/public/GamaDataDisplay.asp?dataset=DHS&amp;samp_date=&amp;global_id=&amp;assigned_name=4310011-127&amp;store_num=">https://gamagroundwater.waterboards.ca.gov/gama/gamamap/public/GamaDataDisplay.asp?dataset=DHS&amp;samp_date=&amp;global_id=&amp;assigned_name=4310011-127&amp;store_num=</a>		
GeoTracker Data:	Not Reported		

## GEOCHECK® - PHYSICAL SETTING SOURCE MAP FINDINGS

Map ID  
 Direction  
 Distance  
 Elevation

Database      EDR ID Number

**E73**  
**WNW**  
**1/2 - 1 Mile**  
**Lower**

**CA WELLS      CALLNL000000135**

Well ID:	101040	Well Type:	MUNICIPAL
Source:	Lawrence Livermore National Laboratory		
Other Name:	07S/01W-22E08 M	GAMA PFAS Testing:	Not Reported
Groundwater Quality Data:	Not Reported		
GeoTracker Data:	Not Reported		

Chemical:	Helium-3/Helium-4	Results:	.00000150793
Units:	atom ratio	Date:	02/15/2002

Chemical:	Helium-4	Results:	.000000161866
Units:	cm3STP/g	Date:	02/15/2002

Chemical:	Tritium (Hydrogen 3)	Results:	12.95
Units:	pCi/L	Date:	02/25/2002

Chemical:	Neon	Results:	.00000066832
Units:	cm3STP/g	Date:	02/15/2002

Chemical:	Argon	Results:	.000595735
Units:	cm3STP/g	Date:	02/15/2002

Chemical:	Krypton	Results:	.000000102771
Units:	cm3STP/g	Date:	02/15/2002

Chemical:	Xenon	Results:	.0000000135342
Units:	cm3STP/g	Date:	02/15/2002

**D74**  
**West**  
**1/2 - 1 Mile**  
**Lower**

**FED USGS      USGS40000182064**

Organization ID:	USGS-CA		
Organization Name:	USGS California Water Science Center		
Monitor Location:	007S001W22E003M	Type:	Well
Description:	Not Reported	HUC:	Not Reported
Drainage Area:	Not Reported	Drainage Area Units:	Not Reported
Contrib Drainage Area:	Not Reported	Contrib Drainage Area Unts:	Not Reported
Aquifer:	California Coastal Basin aquifers		
Formation Type:	Not Reported	Aquifer Type:	Not Reported
Construction Date:	19560831	Well Depth:	770
Well Depth Units:	ft	Well Hole Depth:	770
Well Hole Depth Units:	ft		

## GEOCHECK® - PHYSICAL SETTING SOURCE MAP FINDINGS

Map ID  
 Direction  
 Distance  
 Elevation

Database      EDR ID Number

**D75**  
**West**  
**1/2 - 1 Mile**  
**Lower**

**CA WELLS      CALLNL000000060**

Well ID:	100957	Well Type:	MUNICIPAL
Source:	Lawrence Livermore National Laboratory		
Other Name:	07S/01W-22E03 M	GAMA PFAS Testing:	Not Reported
Groundwater Quality Data:	Not Reported		
GeoTracker Data:	Not Reported		
Chemical:	Xenon	Results:	.000000102742
Units:	cm3STP/g	Date:	11/20/2001
Chemical:	Helium-4	Results:	.000000154695
Units:	cm3STP/g	Date:	11/20/2001
Chemical:	Neon	Results:	.000000602178
Units:	cm3STP/g	Date:	11/20/2001
Chemical:	Helium-3/Helium-4	Results:	.0000015718
Units:	atom ratio	Date:	11/20/2001
Chemical:	Krypton	Results:	.000000103895
Units:	cm3STP/g	Date:	11/20/2001
Chemical:	Tritium (Hydrogen 3)	Results:	15.96
Units:	pCi/L	Date:	04/25/2002
Chemical:	Argon	Results:	.000495539
Units:	cm3STP/g	Date:	11/20/2001

**H76**  
**WNW**  
**1/2 - 1 Mile**  
**Lower**

**CA WELLS      CADDW0000000047**

Well ID:	4310011-187	Well Type:	MUNICIPAL
Source:	Department of Health Services		
Other Name:	WILLIAMS WELL 18	GAMA PFAS Testing:	Not Reported
Groundwater Quality Data:	<a href="https://gamagroundwater.waterboards.ca.gov/gama/gamamap/public/GamaDataDisplay.asp?dataset=DHS&amp;samp_date=&amp;global_id=&amp;assigned_name=4310011-187&amp;store_num=">https://gamagroundwater.waterboards.ca.gov/gama/gamamap/public/GamaDataDisplay.asp?dataset=DHS&amp;samp_date=&amp;global_id=&amp;assigned_name=4310011-187&amp;store_num=</a>		
GeoTracker Data:	Not Reported		



## GEOCHECK® - PHYSICAL SETTING SOURCE MAP FINDINGS

Map ID  
Direction  
Distance  
Elevation

Database      EDR ID Number

**H77**  
**WNW**  
**1/2 - 1 Mile**  
**Lower**

**CA WELLS      CAPFAS000000175**

Well ID:	4310011-187	Well Type:	MUNICIPAL
Source:	Department of Health Services		
Other Name:	WILLIAMS WELL 18	GAMA PFAS Testing:	Yes
Groundwater Quality Data:	<a href="https://gamagroundwater.waterboards.ca.gov/gama/gamamap/public/GamaDataDisplay.asp?dataset=DHS&amp;samp_date=&amp;global_id=&amp;assigned_name=4310011-187&amp;store_num=">https://gamagroundwater.waterboards.ca.gov/gama/gamamap/public/GamaDataDisplay.asp?dataset=DHS&amp;samp_date=&amp;global_id=&amp;assigned_name=4310011-187&amp;store_num=</a>		
GeoTracker Data:	Not Reported		

**78**  
**NW**  
**1/2 - 1 Mile**  
**Lower**

**CA WELLS      7767**

Seq:	7767	Prim sta c:	07S/01W-22E03 M
Frds no:	4310011127	County:	43
District:	05	User id:	HEN
System no:	4310011	Water type:	G
Source nam:	WILLIAMS WELL 04	Station ty:	WELL/AMBNT/MUN/INTAKE
Latitude:	371900.0	Longitude:	1215730.0
Precision:	4	Status:	AR
Comment 1:	Not Reported	Comment 2:	Not Reported
Comment 3:	Not Reported	Comment 4:	Not Reported
Comment 5:	Not Reported	Comment 6:	Not Reported
Comment 7:	Not Reported		

System no:	4310011	System nam:	San Jose Water Company
Hqname:	Not Reported	Address:	1221 S. Bascom Avenue
City:	San Jose	State:	CA
Zip:	95128	Zip ext:	Not Reported
Pop serv:	944000	Connection:	206890
Area serve:	SAN JOSE VICINITY		

Sample date:	07-FEB-18	Finding:	190.
Chemical:	IRON	Report units:	UG/L
Dir:	100.		

Sample date:	07-FEB-18	Finding:	4.5
Chemical:	NITRATE (AS N)	Report units:	MG/L
Dir:	0.4		

Sample date:	19-DEC-17	Finding:	0.18
Chemical:	GROSS ALPHA MDA95	Report units:	PCI/L
Dir:	0.		

Sample date:	19-DEC-17	Finding:	0.47
Chemical:	RADIUM 226 MDA95	Report units:	PCI/L
Dir:	0.		

Sample date:	19-DEC-17	Finding:	4.6
Chemical:	NITRATE (AS N)	Report units:	MG/L
Dir:	0.4		

Sample date:	19-DEC-17	Finding:	0.32
Chemical:	GROSS ALPHA COUNTING ERROR	Report units:	PCI/L

## GEOCHECK® - PHYSICAL SETTING SOURCE MAP FINDINGS

Dir:	0.		
Sample date:	19-DEC-17	Finding:	390.
Chemical:	IRON	Report units:	UG/L
Dir:	100.		
Sample date:	19-DEC-17	Finding:	0.82
Chemical:	RADIUM 228 MDA95	Report units:	PCI/L
Dir:	0.		
Sample date:	14-AUG-17	Finding:	5.15
Chemical:	BROMODICHLOROMETHANE (THM)	Report units:	UG/L
Dir:	1.		
Sample date:	14-AUG-17	Finding:	5.43
Chemical:	BROMOFORM (THM)	Report units:	UG/L
Dir:	1.		
Sample date:	14-AUG-17	Finding:	7.92
Chemical:	DIBROMOCHLOROMETHANE (THM)	Report units:	UG/L
Dir:	1.		
Sample date:	14-AUG-17	Finding:	2.74
Chemical:	CHLOROFORM (THM)	Report units:	UG/L
Dir:	1.		
Sample date:	14-AUG-17	Finding:	2.7
Chemical:	DICHLOROACETIC ACID (DCAA)	Report units:	UG/L
Dir:	1.		
Sample date:	14-AUG-17	Finding:	1.7
Chemical:	MONOBROMOACETIC ACID (MBAA)	Report units:	UG/L
Dir:	1.		
Sample date:	14-AUG-17	Finding:	4.4
Chemical:	HALOACETIC ACIDS (5) (HAA5)	Report units:	UG/L
Dir:	0.		
Sample date:	14-AUG-17	Finding:	21.24
Chemical:	TOTAL TRIHALOMETHANES	Report units:	UG/L
Dir:	0.		
Sample date:	14-OCT-14	Finding:	220.
Chemical:	IRON	Report units:	UG/L
Dir:	100.		
Sample date:	16-SEP-14	Finding:	390.
Chemical:	IRON	Report units:	UG/L
Dir:	100.		
Sample date:	21-JUL-14	Finding:	21.
Chemical:	NITRATE (AS NO3)	Report units:	MG/L
Dir:	2.		
Sample date:	01-MAY-14	Finding:	120.
Chemical:	IRON	Report units:	UG/L
Dir:	100.		
Sample date:	11-FEB-14	Finding:	120.
Chemical:	IRON	Report units:	UG/L
Dir:	100.		

## GEOCHECK® - PHYSICAL SETTING SOURCE MAP FINDINGS

Sample date:	05-NOV-13	Finding:	1100.
Chemical:	IRON	Report units:	UG/L
Dir:	100.		
Sample date:	09-JUL-13	Finding:	22.
Chemical:	NITRATE (AS NO3)	Report units:	MG/L
Dir:	2.		
Sample date:	07-MAY-13	Finding:	300.
Chemical:	IRON	Report units:	UG/L
Dir:	100.		
Sample date:	08-FEB-13	Finding:	370.
Chemical:	IRON	Report units:	UG/L
Dir:	100.		
Sample date:	08-NOV-12	Finding:	200.
Chemical:	IRON	Report units:	UG/L
Dir:	100.		
Sample date:	18-SEP-12	Finding:	210.
Chemical:	IRON	Report units:	UG/L
Dir:	100.		
Sample date:	10-JUL-12	Finding:	21.
Chemical:	NITRATE (AS NO3)	Report units:	MG/L
Dir:	2.		
Sample date:	10-JUL-12	Finding:	380.
Chemical:	TOTAL DISSOLVED SOLIDS	Report units:	MG/L
Dir:	0.		
Sample date:	10-JUL-12	Finding:	230.
Chemical:	IRON	Report units:	UG/L
Dir:	100.		
Sample date:	10-JUL-12	Finding:	41.
Chemical:	SULFATE	Report units:	MG/L
Dir:	0.5		
Sample date:	10-JUL-12	Finding:	47.
Chemical:	CHLORIDE	Report units:	MG/L
Dir:	0.		
Sample date:	10-JUL-12	Finding:	1.2
Chemical:	POTASSIUM	Report units:	MG/L
Dir:	0.		
Sample date:	10-JUL-12	Finding:	21.
Chemical:	SODIUM	Report units:	MG/L
Dir:	0.		
Sample date:	10-JUL-12	Finding:	25.
Chemical:	MAGNESIUM	Report units:	MG/L
Dir:	0.		
Sample date:	10-JUL-12	Finding:	67.
Chemical:	CALCIUM	Report units:	MG/L
Dir:	0.		
Sample date:	10-JUL-12	Finding:	270.
Chemical:	HARDNESS (TOTAL) AS CaCO3	Report units:	MG/L

## GEOCHECK® - PHYSICAL SETTING SOURCE MAP FINDINGS

Dir:	0.		
Sample date:	10-JUL-12	Finding:	260.
Chemical:	BICARBONATE ALKALINITY	Report units:	MG/L
Dir:	0.		
Sample date:	10-JUL-12	Finding:	210.
Chemical:	ALKALINITY (TOTAL) AS CaCO3	Report units:	MG/L
Dir:	0.		
Sample date:	10-JUL-12	Finding:	7.04
Chemical:	PH, LABORATORY	Report units:	Not Reported
Dir:	0.		
Sample date:	10-JUL-12	Finding:	660.
Chemical:	SPECIFIC CONDUCTANCE	Report units:	US
Dir:	0.		
Sample date:	10-JUL-12	Finding:	40000.
Chemical:	CARBON DIOXIDE	Report units:	UG/L
Dir:	0.		
Sample date:	10-JUL-12	Finding:	1.4
Chemical:	TURBIDITY, LABORATORY	Report units:	NTU
Dir:	0.1		
Sample date:	10-JUL-12	Finding:	11.59
Chemical:	AGGRSSIVE INDEX (CORROSIVITY)	Report units:	Not Reported
Dir:	0.		
Sample date:	10-JUL-12	Finding:	4800.
Chemical:	NITRATE + NITRITE (AS N)	Report units:	MG/L
Dir:	0.4		

**E79  
WNW  
1/2 - 1 Mile  
Lower**

**CA WELLS      CADDW0000010927**

Well ID:	4310011-139	Well Type:	MUNICIPAL
Source:	Department of Health Services		
Other Name:	WILLIAMS WELL 16 - DESTROYED		
GAMA PFAS Testing:	Not Reported		
Groundwater Quality Data:	<a href="https://gamagroundwater.waterboards.ca.gov/gama/gamamap/public/GamaDataDisplay.asp?dataset=DHS&amp;samp_date=&amp;global_id=&amp;assigned_name=4310011-139&amp;store_num=">https://gamagroundwater.waterboards.ca.gov/gama/gamamap/public/GamaDataDisplay.asp?dataset=DHS&amp;samp_date=&amp;global_id=&amp;assigned_name=4310011-139&amp;store_num=</a>		
GeoTracker Data:	Not Reported		

**D80  
WNW  
1/2 - 1 Mile  
Lower**

**FED USGS      USGS40000182072**

Organization ID:	USGS-CA		
Organization Name:	USGS California Water Science Center		
Monitor Location:	007S001W22E006M	Type:	Well
Description:	Not Reported	HUC:	Not Reported
Drainage Area:	Not Reported	Drainage Area Units:	Not Reported
Contrib Drainage Area:	Not Reported	Contrib Drainage Area Unts:	Not Reported
Aquifer:	California Coastal Basin aquifers		

## GEOCHECK® - PHYSICAL SETTING SOURCE MAP FINDINGS

Formation Type:	Not Reported	Aquifer Type:	Not Reported
Construction Date:	Not Reported	Well Depth:	745
Well Depth Units:	ft	Well Hole Depth:	Not Reported
Well Hole Depth Units:	Not Reported		

**E81**  
**WNW**  
**1/2 - 1 Mile**  
**Lower**

**CA WELLS      CAUSGSN00003854**

Well ID:	USGS-371845121574611	Well Type:	UNK
Source:	United States Geological Survey		
Other Name:	USGS-371845121574611	GAMA PFAS Testing:	Not Reported
Groundwater Quality Data:	<a href="https://gamagroundwater.waterboards.ca.gov/gama/gamamap/public/GamaDataDisplay.asp?dataset=USGSNEW&amp;amp_date=&amp;global_id=&amp;assigned_name=USGS-371845121574611&amp;store_num=">https://gamagroundwater.waterboards.ca.gov/gama/gamamap/public/GamaDataDisplay.asp?dataset=USGSNEW&amp;amp_date=&amp;global_id=&amp;assigned_name=USGS-371845121574611&amp;store_num=</a>		
GeoTracker Data:	Not Reported		

**E82**  
**WNW**  
**1/2 - 1 Mile**  
**Lower**

**FED USGS      USGS40000182093**

Organization ID:	USGS-CA		
Organization Name:	USGS California Water Science Center		
Monitor Location:	007S001W22E012M	Type:	Well
Description:	Not Reported	HUC:	Not Reported
Drainage Area:	Not Reported	Drainage Area Units:	Not Reported
Contrib Drainage Area:	Not Reported	Contrib Drainage Area Unts:	Not Reported
Aquifer:	California Coastal Basin aquifers		
Formation Type:	Not Reported	Aquifer Type:	Not Reported
Construction Date:	19610630	Well Depth:	795
Well Depth Units:	ft	Well Hole Depth:	800
Well Hole Depth Units:	ft		

**H83**  
**WNW**  
**1/2 - 1 Mile**  
**Lower**

**CA WELLS      CALLNL000001350**

Well ID:	100958	Well Type:	MUNICIPAL
Source:	Lawrence Livermore National Laboratory		
Other Name:	07S/01W-22E12 M	GAMA PFAS Testing:	Not Reported
Groundwater Quality Data:	Not Reported		
GeoTracker Data:	Not Reported		

Chemical:	Argon	Results:	.000497273
Units:	cm3STP/g	Date:	11/21/2001

Chemical:	Tritium (Hydrogen 3)	Results:	11.53
Units:	pCi/L	Date:	05/31/2002

Chemical:	Helium-3/Helium-4	Results:	.00000154004
Units:	atom ratio	Date:	11/21/2001

## GEOCHECK® - PHYSICAL SETTING SOURCE MAP FINDINGS

Chemical:	Helium-4	Results:	.000000159905
Units:	cm3STP/g	Date:	11/21/2001
Chemical:	Neon	Results:	.000000608051
Units:	cm3STP/g	Date:	11/21/2001
Chemical:	Krypton	Results:	.000000109521
Units:	cm3STP/g	Date:	11/21/2001
Chemical:	Xenon	Results:	.0000000094988
Units:	cm3STP/g	Date:	11/21/2001

**E84  
WNW  
1/2 - 1 Mile  
Lower**

**CA WELLS    CADDW0000014155**

Well ID:	4310011-132	Well Type:	MUNICIPAL
Source:	Department of Health Services		
Other Name:	WILLIAMS WELL 09 - INACTIVE		
GAMA PFAS Testing:	Not Reported		
Groundwater Quality Data:	<a href="https://gamagroundwater.waterboards.ca.gov/gama/gamamap/public/GamaDataDisplay.asp?dataset=DHS&amp;samp_date=&amp;global_id=&amp;assigned_name=4310011-132&amp;store_num=">https://gamagroundwater.waterboards.ca.gov/gama/gamamap/public/GamaDataDisplay.asp?dataset=DHS&amp;samp_date=&amp;global_id=&amp;assigned_name=4310011-132&amp;store_num=</a>		
GeoTracker Data:	Not Reported		

**H85  
WNW  
1/2 - 1 Mile  
Lower**

**CA WELLS    CADDW0000016433**

Well ID:	4310011-186	Well Type:	MUNICIPAL
Source:	Department of Health Services		
Other Name:	WILLIAMS WELL 17	GAMA PFAS Testing:	Not Reported
Groundwater Quality Data:	<a href="https://gamagroundwater.waterboards.ca.gov/gama/gamamap/public/GamaDataDisplay.asp?dataset=DHS&amp;samp_date=&amp;global_id=&amp;assigned_name=4310011-186&amp;store_num=">https://gamagroundwater.waterboards.ca.gov/gama/gamamap/public/GamaDataDisplay.asp?dataset=DHS&amp;samp_date=&amp;global_id=&amp;assigned_name=4310011-186&amp;store_num=</a>		
GeoTracker Data:	Not Reported		

**H86  
WNW  
1/2 - 1 Mile  
Lower**

**CA WELLS    CAPFAS000000706**

Well ID:	4310011-186	Well Type:	MUNICIPAL
Source:	Department of Health Services		
Other Name:	WILLIAMS WELL 17	GAMA PFAS Testing:	Yes
Groundwater Quality Data:	<a href="https://gamagroundwater.waterboards.ca.gov/gama/gamamap/public/GamaDataDisplay.asp?dataset=DHS&amp;samp_date=&amp;global_id=&amp;assigned_name=4310011-186&amp;store_num=">https://gamagroundwater.waterboards.ca.gov/gama/gamamap/public/GamaDataDisplay.asp?dataset=DHS&amp;samp_date=&amp;global_id=&amp;assigned_name=4310011-186&amp;store_num=</a>		
GeoTracker Data:	Not Reported		

# GEOCHECK® - PHYSICAL SETTING SOURCE MAP FINDINGS

Map ID  
Direction  
Distance  
Elevation

Database      EDR ID Number

**H87**  
**WNW**  
**1/2 - 1 Mile**  
**Lower**

**CA WELLS      CADWR0000032485**

Well ID:	07S01W22F001M	Well Type:	UNK
Source:	Department of Water Resources		
Other Name:	07S01W22F001M	GAMA PFAS Testing:	Not Reported
Groundwater Quality Data:	<a href="https://gamagroundwater.waterboards.ca.gov/gama/gamamap/public/GamaDataDisplay.asp?dataset=DWR&amp;samp_date=&amp;global_id=&amp;assigned_name=07S01W22F001M&amp;store_num=">https://gamagroundwater.waterboards.ca.gov/gama/gamamap/public/GamaDataDisplay.asp?dataset=DWR&amp;samp_date=&amp;global_id=&amp;assigned_name=07S01W22F001M&amp;store_num=</a>		
GeoTracker Data:	Not Reported		

**H88**  
**WNW**  
**1/2 - 1 Mile**  
**Lower**

**CA WELLS      CADWR0000027781**

Well ID:	07S01W22F002M	Well Type:	UNK
Source:	Department of Water Resources		
Other Name:	07S01W22F002M	GAMA PFAS Testing:	Not Reported
Groundwater Quality Data:	<a href="https://gamagroundwater.waterboards.ca.gov/gama/gamamap/public/GamaDataDisplay.asp?dataset=DWR&amp;samp_date=&amp;global_id=&amp;assigned_name=07S01W22F002M&amp;store_num=">https://gamagroundwater.waterboards.ca.gov/gama/gamamap/public/GamaDataDisplay.asp?dataset=DWR&amp;samp_date=&amp;global_id=&amp;assigned_name=07S01W22F002M&amp;store_num=</a>		
GeoTracker Data:	Not Reported		

**I89**  
**NNE**  
**1/2 - 1 Mile**  
**Lower**

**FED USGS      USGS40000182139**

Organization ID:	USGS-CA		
Organization Name:	USGS California Water Science Center		
Monitor Location:	007S001W14P003M	Type:	Well
Description:	CONSTRUCTED BY MARK NEWHOUSE, USGS SAN DIEGO		
HUC:	18050003	Drainage Area:	Not Reported
Drainage Area Units:	Not Reported	Contrib Drainage Area:	Not Reported
Contrib Drainage Area Units:	Not Reported	Aquifer:	California Coastal Basin aquifers
Formation Type:	Not Reported	Aquifer Type:	Confined multiple aquifer
Construction Date:	20020221	Well Depth:	560
Well Depth Units:	ft	Well Hole Depth:	1000
Well Hole Depth Units:	ft		

Ground water levels,Number of Measurements:	1	Level reading date:	2002-04-01
Feet below surface:	92.02	Feet to sea level:	Not Reported
Note:	Not Reported		

**I90**  
**NNE**  
**1/2 - 1 Mile**  
**Lower**

**FED USGS      USGS40000182138**

Organization ID:	USGS-CA		
Organization Name:	USGS California Water Science Center		
Monitor Location:	007S001W14P001M	Type:	Well
Description:	Not Reported	HUC:	18050003

## GEOCHECK® - PHYSICAL SETTING SOURCE MAP FINDINGS

Drainage Area:	Not Reported	Drainage Area Units:	Not Reported
Contrib Drainage Area:	Not Reported	Contrib Drainage Area Unts:	Not Reported
Aquifer:	California Coastal Basin aquifers		
Formation Type:	Not Reported	Aquifer Type:	Confined single aquifer
Construction Date:	20020221	Well Depth:	700
Well Depth Units:	ft	Well Hole Depth:	1000
Well Hole Depth Units:	ft		

Ground water levels,Number of Measurements:	1	Level reading date:	2002-04-01
Feet below surface:	92.91	Feet to sea level:	Not Reported
Note:	Not Reported		

**I91**  
**NNE**  
**1/2 - 1 Mile**  
**Lower**

**FED USGS      USGS40000182140**

Organization ID:	USGS-CA		
Organization Name:	USGS California Water Science Center		
Monitor Location:	007S001W14P002M	Type:	Well
Description:	CONSTRUCTED BY MARK NEWHOUSE, USGS, SAN DIEGO		
HUC:	18050003	Drainage Area:	Not Reported
Drainage Area Units:	Not Reported	Contrib Drainage Area:	Not Reported
Contrib Drainage Area Unts:	Not Reported	Aquifer:	California Coastal Basin aquifers
Formation Type:	Not Reported	Aquifer Type:	Confined multiple aquifer
Construction Date:	20020321	Well Depth:	440
Well Depth Units:	ft	Well Hole Depth:	1000
Well Hole Depth Units:	ft		

Ground water levels,Number of Measurements:	1	Level reading date:	2002-04-02
Feet below surface:	85.28	Feet to sea level:	Not Reported
Note:	Not Reported		

**I92**  
**NNE**  
**1/2 - 1 Mile**  
**Lower**

**FED USGS      USGS40000182142**

Organization ID:	USGS-CA		
Organization Name:	USGS California Water Science Center		
Monitor Location:	007S001W14N006M	Type:	Well
Description:	CONSTRUCTED BY MARK NEWHOUSE, USGS SAN DIEGO		
HUC:	18050003	Drainage Area:	Not Reported
Drainage Area Units:	Not Reported	Contrib Drainage Area:	Not Reported
Contrib Drainage Area Unts:	Not Reported	Aquifer:	California Coastal Basin aquifers
Formation Type:	Not Reported	Aquifer Type:	Confined multiple aquifer
Construction Date:	20020221	Well Depth:	150
Well Depth Units:	ft	Well Hole Depth:	1000
Well Hole Depth Units:	ft		



## GEOCHECK® - PHYSICAL SETTING SOURCE MAP FINDINGS

Map ID  
Direction  
Distance  
Elevation

Database      EDR ID Number

**I93**  
**NNE**  
**1/2 - 1 Mile**  
**Lower**

**FED USGS      USGS40000182141**

Organization ID:	USGS-CA		
Organization Name:	USGS California Water Science Center		
Monitor Location:	007S001W14P004M	Type:	Well
Description:	CONSTRUCTED BY MARK NEWHOUSE, USGS SAN DIEGO		
HUC:	18050003	Drainage Area:	Not Reported
Drainage Area Units:	Not Reported	Contrib Drainage Area:	Not Reported
Contrib Drainage Area Unts:	Not Reported	Aquifer:	California Coastal Basin aquifers
Formation Type:	Not Reported	Aquifer Type:	Confined multiple aquifer
Construction Date:	20020221	Well Depth:	360
Well Depth Units:	ft	Well Hole Depth:	1000
Well Hole Depth Units:	ft		

Ground water levels,Number of Measurements:	2	Level reading date:	2002-04-04
Feet below surface:	61.76	Feet to sea level:	Not Reported
Note:	Not Reported		

Level reading date:	2002-04-03	Feet below surface:	85.30
Feet to sea level:	Not Reported	Note:	Not Reported

**J94**  
**WNW**  
**1/2 - 1 Mile**  
**Lower**

**CA WELLS      CADDW0000017547**

Well ID:	4310011-131	Well Type:	MUNICIPAL
Source:	Department of Health Services		
Other Name:	WILLIAMS WELL 08	GAMA PFAS Testing:	Not Reported
Groundwater Quality Data:	<a href="https://gamagroundwater.waterboards.ca.gov/gama/gamamap/public/GamaDataDisplay.asp?dataset=DHS&amp;samp_date=&amp;global_id=&amp;assigned_name=4310011-131&amp;store_num=">https://gamagroundwater.waterboards.ca.gov/gama/gamamap/public/GamaDataDisplay.asp?dataset=DHS&amp;samp_date=&amp;global_id=&amp;assigned_name=4310011-131&amp;store_num=</a>		
GeoTracker Data:	Not Reported		

**J95**  
**WNW**  
**1/2 - 1 Mile**  
**Lower**

**CA WELLS      CAPFAS000000242**

Well ID:	4310011-131	Well Type:	MUNICIPAL
Source:	Department of Health Services		
Other Name:	WILLIAMS WELL 08	GAMA PFAS Testing:	Yes
Groundwater Quality Data:	<a href="https://gamagroundwater.waterboards.ca.gov/gama/gamamap/public/GamaDataDisplay.asp?dataset=DHS&amp;samp_date=&amp;global_id=&amp;assigned_name=4310011-131&amp;store_num=">https://gamagroundwater.waterboards.ca.gov/gama/gamamap/public/GamaDataDisplay.asp?dataset=DHS&amp;samp_date=&amp;global_id=&amp;assigned_name=4310011-131&amp;store_num=</a>		
GeoTracker Data:	Not Reported		

## GEOCHECK® - PHYSICAL SETTING SOURCE MAP FINDINGS

Map ID  
 Direction  
 Distance  
 Elevation

Database      EDR ID Number

**J96**  
**WNW**  
**1/2 - 1 Mile**  
**Lower**

**FED USGS      USGS40000182075**

Organization ID:	USGS-CA		
Organization Name:	USGS California Water Science Center		
Monitor Location:	007S001W22E005M	Type:	Well
Description:	Not Reported	HUC:	Not Reported
Drainage Area:	Not Reported	Drainage Area Units:	Not Reported
Contrib Drainage Area:	Not Reported	Contrib Drainage Area Unts:	Not Reported
Aquifer:	California Coastal Basin aquifers		
Formation Type:	Not Reported	Aquifer Type:	Not Reported
Construction Date:	Not Reported	Well Depth:	800
Well Depth Units:	ft	Well Hole Depth:	Not Reported
Well Hole Depth Units:	Not Reported		

**E97**  
**WNW**  
**1/2 - 1 Mile**  
**Lower**

**FED USGS      USGS40000182083**

Organization ID:	USGS-CA		
Organization Name:	USGS California Water Science Center		
Monitor Location:	007S001W22F001M	Type:	Well
Description:	Not Reported	HUC:	Not Reported
Drainage Area:	Not Reported	Drainage Area Units:	Not Reported
Contrib Drainage Area:	Not Reported	Contrib Drainage Area Unts:	Not Reported
Aquifer:	California Coastal Basin aquifers		
Formation Type:	Not Reported	Aquifer Type:	Not Reported
Construction Date:	Not Reported	Well Depth:	797
Well Depth Units:	ft	Well Hole Depth:	Not Reported
Well Hole Depth Units:	Not Reported		

**I98**  
**NNE**  
**1/2 - 1 Mile**  
**Lower**

**CA WELLS      CADWR8000033893**

State Well #:	07S01W14P002M	Station ID:	47641
Well Name:	07S01W14P002	Well Use:	Observation
Well Type:	Part of a nested/multi-completion well		
Well Depth:	440	Basin Name:	Santa Clara
Well Completion Rpt #:	773118		

**I99**  
**NNE**  
**1/2 - 1 Mile**  
**Lower**

**CA WELLS      CADWR8000033892**

State Well #:	07S01W14P001M	Station ID:	47640
Well Name:	07S01W14P001	Well Use:	Observation
Well Type:	Part of a nested/multi-completion well		
Well Depth:	980	Basin Name:	Santa Clara

## GEOCHECK® - PHYSICAL SETTING SOURCE MAP FINDINGS

Well Completion Rpt #: 773117

**I100**  
**NNE**  
**1/2 - 1 Mile**  
**Lower**

**CA WELLS CADWR8000033894**

State Well #:	07S01W14P003M	Station ID:	47642
Well Name:	07S01W14P003	Well Use:	Observation
Well Type:	Part of a nested/multi-completion well		
Well Depth:	560	Basin Name:	Santa Clara
Well Completion Rpt #:	773119		

**I101**  
**NNE**  
**1/2 - 1 Mile**  
**Lower**

**CA WELLS CADWR8000033896**

State Well #:	07S01W14P005M	Station ID:	47644
Well Name:	07S01W14P005	Well Use:	Observation
Well Type:	Part of a nested/multi-completion well		
Well Depth:	150	Basin Name:	Santa Clara
Well Completion Rpt #:	773121		

**I102**  
**NNE**  
**1/2 - 1 Mile**  
**Lower**

**CA WELLS CADWR8000033895**

State Well #:	07S01W14P004M	Station ID:	47643
Well Name:	07S01W14P004	Well Use:	Observation
Well Type:	Part of a nested/multi-completion well		
Well Depth:	360	Basin Name:	Santa Clara
Well Completion Rpt #:	773120		

**H103**  
**WNW**  
**1/2 - 1 Mile**  
**Lower**

**CA WELLS CAPFAS000000027**

Well ID:	4310011-135	Well Type:	MUNICIPAL
Source:	Department of Health Services		
Other Name:	WILLIAMS WELL 12	GAMA PFAS Testing:	Yes
Groundwater Quality Data:	<a href="https://gamagroundwater.waterboards.ca.gov/gama/gamamap/public/GamaDataDisplay.asp?dataset=DHS&amp;samp_date=&amp;global_id=&amp;assigned_name=4310011-135&amp;store_num=">https://gamagroundwater.waterboards.ca.gov/gama/gamamap/public/GamaDataDisplay.asp?dataset=DHS&amp;samp_date=&amp;global_id=&amp;assigned_name=4310011-135&amp;store_num=</a>		
GeoTracker Data:	Not Reported		

# GEOCHECK® - PHYSICAL SETTING SOURCE MAP FINDINGS

Map ID  
Direction  
Distance  
Elevation

Database EDR ID Number

**H104**  
**WNW**  
**1/2 - 1 Mile**  
**Lower**

**CA WELLS CADDW0000018755**

Well ID: 4310011-135 Well Type: MUNICIPAL  
Source: Department of Health Services  
Other Name: WILLIAMS WELL 12 GAMA PFAS Testing: Not Reported  
Groundwater Quality Data: [https://gamagroundwater.waterboards.ca.gov/gama/gamamap/public/GamaDataDisplay.asp?dataset=DHS&samp\\_date=&global\\_id=&assigned\\_name=4310011-135&store\\_num=](https://gamagroundwater.waterboards.ca.gov/gama/gamamap/public/GamaDataDisplay.asp?dataset=DHS&samp_date=&global_id=&assigned_name=4310011-135&store_num=)  
GeoTracker Data: Not Reported

**H105**  
**WNW**  
**1/2 - 1 Mile**  
**Lower**

**CA WELLS CADDW0000008674**

Well ID: 4310011-133 Well Type: MUNICIPAL  
Source: Department of Health Services  
Other Name: WILLIAMS WELL 10 GAMA PFAS Testing: Not Reported  
Groundwater Quality Data: [https://gamagroundwater.waterboards.ca.gov/gama/gamamap/public/GamaDataDisplay.asp?dataset=DHS&samp\\_date=&global\\_id=&assigned\\_name=4310011-133&store\\_num=](https://gamagroundwater.waterboards.ca.gov/gama/gamamap/public/GamaDataDisplay.asp?dataset=DHS&samp_date=&global_id=&assigned_name=4310011-133&store_num=)  
GeoTracker Data: Not Reported

**H106**  
**WNW**  
**1/2 - 1 Mile**  
**Lower**

**CA WELLS CAPFAS000000203**

Well ID: 4310011-133 Well Type: MUNICIPAL  
Source: Department of Health Services  
Other Name: WILLIAMS WELL 10 GAMA PFAS Testing: Yes  
Groundwater Quality Data: [https://gamagroundwater.waterboards.ca.gov/gama/gamamap/public/GamaDataDisplay.asp?dataset=DHS&samp\\_date=&global\\_id=&assigned\\_name=4310011-133&store\\_num=](https://gamagroundwater.waterboards.ca.gov/gama/gamamap/public/GamaDataDisplay.asp?dataset=DHS&samp_date=&global_id=&assigned_name=4310011-133&store_num=)  
GeoTracker Data: Not Reported

**H107**  
**WNW**  
**1/2 - 1 Mile**  
**Lower**

**CA WELLS CADDW0000021220**

Well ID: 4310011-134 Well Type: MUNICIPAL  
Source: Department of Health Services  
Other Name: WILLIAMS WELL 11 GAMA PFAS Testing: Not Reported  
Groundwater Quality Data: [https://gamagroundwater.waterboards.ca.gov/gama/gamamap/public/GamaDataDisplay.asp?dataset=DHS&samp\\_date=&global\\_id=&assigned\\_name=4310011-134&store\\_num=](https://gamagroundwater.waterboards.ca.gov/gama/gamamap/public/GamaDataDisplay.asp?dataset=DHS&samp_date=&global_id=&assigned_name=4310011-134&store_num=)  
GeoTracker Data: Not Reported

# GEOCHECK® - PHYSICAL SETTING SOURCE MAP FINDINGS

Map ID  
Direction  
Distance  
Elevation

Database      EDR ID Number

**H108**  
**WNW**  
**1/2 - 1 Mile**  
**Lower**

**CA WELLS      CAPFAS000001441**

Well ID:	4310011-134	Well Type:	MUNICIPAL
Source:	Department of Health Services		
Other Name:	WILLIAMS WELL 11	GAMA PFAS Testing:	Yes
Groundwater Quality Data:	<a href="https://gamagroundwater.waterboards.ca.gov/gama/gamamap/public/GamaDataDisplay.asp?dataset=DHS&amp;samp_date=&amp;global_id=&amp;assigned_name=4310011-134&amp;store_num=">https://gamagroundwater.waterboards.ca.gov/gama/gamamap/public/GamaDataDisplay.asp?dataset=DHS&amp;samp_date=&amp;global_id=&amp;assigned_name=4310011-134&amp;store_num=</a>		
GeoTracker Data:	Not Reported		

**H109**  
**WNW**  
**1/2 - 1 Mile**  
**Lower**

**FED USGS      USGS40000182100**

Organization ID:	USGS-CA		
Organization Name:	USGS California Water Science Center		
Monitor Location:	007S001W22E013M	Type:	Well
Description:	Not Reported	HUC:	Not Reported
Drainage Area:	Not Reported	Drainage Area Units:	Not Reported
Contrib Drainage Area:	Not Reported	Contrib Drainage Area Unts:	Not Reported
Aquifer:	California Coastal Basin aquifers		
Formation Type:	Not Reported	Aquifer Type:	Not Reported
Construction Date:	Not Reported	Well Depth:	795
Well Depth Units:	ft	Well Hole Depth:	Not Reported
Well Hole Depth Units:	Not Reported		

**H110**  
**WNW**  
**1/2 - 1 Mile**  
**Lower**

**FED USGS      USGS40000182094**

Organization ID:	USGS-CA		
Organization Name:	USGS California Water Science Center		
Monitor Location:	007S001W22E014M	Type:	Well
Description:	Not Reported	HUC:	Not Reported
Drainage Area:	Not Reported	Drainage Area Units:	Not Reported
Contrib Drainage Area:	Not Reported	Contrib Drainage Area Unts:	Not Reported
Aquifer:	California Coastal Basin aquifers		
Formation Type:	Not Reported	Aquifer Type:	Not Reported
Construction Date:	Not Reported	Well Depth:	796
Well Depth Units:	ft	Well Hole Depth:	800
Well Hole Depth Units:	ft		

**K111**  
**SW**  
**1/2 - 1 Mile**  
**Higher**

**CA WELLS      CADWR0000022958**

Well ID:	07S01W27G001M	Well Type:	UNK
Source:	Department of Water Resources		
Other Name:	07S01W27G001M	GAMA PFAS Testing:	Not Reported

## GEOCHECK® - PHYSICAL SETTING SOURCE MAP FINDINGS

Groundwater Quality Data: [https://gamagroundwater.waterboards.ca.gov/gama/gamamap/public/GamaDataDisplay.asp?dataset=DWR&samp\\_date=&global\\_id=&assigned\\_name=07S01W27G001M&store\\_num=](https://gamagroundwater.waterboards.ca.gov/gama/gamamap/public/GamaDataDisplay.asp?dataset=DWR&samp_date=&global_id=&assigned_name=07S01W27G001M&store_num=)  
 GeoTracker Data: Not Reported

**K112  
SSW  
1/2 - 1 Mile  
Higher**

**CA WELLS 7796**

Seq:	7796	Prim sta c:	07S/01W-27G01 M
Frds no:	4310011073	County:	43
District:	05	User id:	HEN
System no:	4310011	Water type:	G
Source nam:	MERRIMAC WELL 01 - STANDBY	Station ty:	WELL/AMBNT/MUN/INTAKE
Latitude:	371750.0	Longitude:	1215730.0
Precision:	3	Status:	SU
Comment 1:	Not Reported	Comment 2:	Not Reported
Comment 3:	Not Reported	Comment 4:	Not Reported
Comment 5:	Not Reported	Comment 6:	Not Reported
Comment 7:	Not Reported		
System no:	4310011	System nam:	San Jose Water Company
Hqname:	Not Reported	Address:	1221 S. Bascom Avenue
City:	San Jose	State:	CA
Zip:	95128	Zip ext:	Not Reported
Pop serv:	944000	Connection:	206890
Area serve:	SAN JOSE VICINITY		

**113  
SSW  
1/2 - 1 Mile  
Higher**

**CA WELLS CADDW0000015163**

Well ID:	4310011-073	Well Type:	MUNICIPAL
Source:	Department of Health Services		
Other Name:	MERRIMAC WELL 01 - DESTROYED		
GAMA PFAS Testing:	Not Reported		
Groundwater Quality Data:	<a href="https://gamagroundwater.waterboards.ca.gov/gama/gamamap/public/GamaDataDisplay.asp?dataset=DHS&amp;samp_date=&amp;global_id=&amp;assigned_name=4310011-073&amp;store_num=">https://gamagroundwater.waterboards.ca.gov/gama/gamamap/public/GamaDataDisplay.asp?dataset=DHS&amp;samp_date=&amp;global_id=&amp;assigned_name=4310011-073&amp;store_num=</a>		
GeoTracker Data:	Not Reported		

**114  
NE  
1/2 - 1 Mile  
Lower**

**CA WELLS CADWR0000012837**

Well ID:	07S01W23A002M	Well Type:	UNK
Source:	Department of Water Resources		
Other Name:	07S01W23A002M	GAMA PFAS Testing:	Not Reported
Groundwater Quality Data:	<a href="https://gamagroundwater.waterboards.ca.gov/gama/gamamap/public/GamaDataDisplay.asp?dataset=DWR&amp;samp_date=&amp;global_id=&amp;assigned_name=07S01W23A002M&amp;store_num=">https://gamagroundwater.waterboards.ca.gov/gama/gamamap/public/GamaDataDisplay.asp?dataset=DWR&amp;samp_date=&amp;global_id=&amp;assigned_name=07S01W23A002M&amp;store_num=</a>		
GeoTracker Data:	Not Reported		

## GEOCHECK® - PHYSICAL SETTING SOURCE MAP FINDINGS

Map ID  
Direction  
Distance  
Elevation

Database      EDR ID Number

**L115**  
**ESE**  
**1/2 - 1 Mile**  
**Higher**

**CA WELLS      CADDW0000002390**

Well ID:	4310011-105	Well Type:	MUNICIPAL
Source:	Department of Health Services		
Other Name:	THREE MILE WELL 07 - DESTROYED		
GAMA PFAS Testing:	Not Reported		
Groundwater Quality Data:	<a href="https://gamagroundwater.waterboards.ca.gov/gama/gamamap/public/GamaDataDisplay.asp?dataset=DHS&amp;samp_date=&amp;global_id=&amp;assigned_name=4310011-105&amp;store_num=">https://gamagroundwater.waterboards.ca.gov/gama/gamamap/public/GamaDataDisplay.asp?dataset=DHS&amp;samp_date=&amp;global_id=&amp;assigned_name=4310011-105&amp;store_num=</a>		
GeoTracker Data:	Not Reported		

**L116**  
**ESE**  
**1/2 - 1 Mile**  
**Higher**

**CA WELLS      CALLNL000000619**

Well ID:	101095	Well Type:	MUNICIPAL
Source:	Lawrence Livermore National Laboratory		
Other Name:	07S/01W-23R04 M	GAMA PFAS Testing:	Not Reported
Groundwater Quality Data:	Not Reported		
GeoTracker Data:	Not Reported		

Chemical:	Helium-3/Helium-4	Results:	.00000121777
Units:	atom ratio	Date:	12/02/2002

Chemical:	Argon	Results:	.000449155
Units:	cm3STP/g	Date:	12/02/2002

Chemical:	Krypton	Results:	.000000102105
Units:	cm3STP/g	Date:	12/02/2002

Chemical:	Tritium (Hydrogen 3)	Results:	15.97
Units:	pCi/L	Date:	03/05/2002

Chemical:	Neon	Results:	.000000518986
Units:	cm3STP/g	Date:	12/02/2002

Chemical:	Helium-4	Results:	.000000214525
Units:	cm3STP/g	Date:	12/02/2002

Chemical:	Xenon	Results:	.0000000130506
Units:	cm3STP/g	Date:	12/02/2002

## GEOCHECK® - PHYSICAL SETTING SOURCE MAP FINDINGS

Map ID  
 Direction  
 Distance  
 Elevation

Database      EDR ID Number

**L117**  
**ESE**  
**1/2 - 1 Mile**  
**Higher**

**CA WELLS      CADDW0000002890**

Well ID:	4310011-103	Well Type:	MUNICIPAL
Source:	Department of Health Services		
Other Name:	THREE MILE WELL 04 - DESTROYED		
GAMA PFAS Testing:	Not Reported		
Groundwater Quality Data:	<a href="https://gamagroundwater.waterboards.ca.gov/gama/gamamap/public/GamaDataDisplay.asp?dataset=DHS&amp;samp_date=&amp;global_id=&amp;assigned_name=4310011-103&amp;store_num=">https://gamagroundwater.waterboards.ca.gov/gama/gamamap/public/GamaDataDisplay.asp?dataset=DHS&amp;samp_date=&amp;global_id=&amp;assigned_name=4310011-103&amp;store_num=</a>		
GeoTracker Data:	Not Reported		



# GEOCHECK® - PHYSICAL SETTING SOURCE MAP FINDINGS RADON

## AREA RADON INFORMATION

State Database: CA Radon

### Radon Test Results

Zipcode	Num Tests	> 4 pCi/L
95117	24	1

Federal EPA Radon Zone for SANTA CLARA County: 2

- Note: Zone 1 indoor average level > 4 pCi/L.  
 : Zone 2 indoor average level >= 2 pCi/L and <= 4 pCi/L.  
 : Zone 3 indoor average level < 2 pCi/L.

---

Federal Area Radon Information for Zip Code: 95117

Number of sites tested: 3

Area	Average Activity	% <4 pCi/L	% 4-20 pCi/L	% >20 pCi/L
Living Area - 1st Floor	0.667 pCi/L	100%	0%	0%
Living Area - 2nd Floor	2.100 pCi/L	100%	0%	0%
Basement	Not Reported	Not Reported	Not Reported	Not Reported

# PHYSICAL SETTING SOURCE RECORDS SEARCHED

## TOPOGRAPHIC INFORMATION

### USGS 7.5' Digital Elevation Model (DEM)

Source: United States Geologic Survey

EDR acquired the USGS 7.5' Digital Elevation Model in 2002 and updated it in 2006. The 7.5 minute DEM corresponds to the USGS 1:24,000- and 1:25,000-scale topographic quadrangle maps. The DEM provides elevation data with consistent elevation units and projection.

### Current USGS 7.5 Minute Topographic Map

Source: U.S. Geological Survey

## HYDROLOGIC INFORMATION

Flood Zone Data: This data was obtained from the Federal Emergency Management Agency (FEMA). It depicts 100-year and 500-year flood zones as defined by FEMA. It includes the National Flood Hazard Layer (NFHL) which incorporates Flood Insurance Rate Map (FIRM) data and Q3 data from FEMA in areas not covered by NFHL.

Source: FEMA

Telephone: 877-336-2627

Date of Government Version: 2003, 2015

NWI: National Wetlands Inventory. This data, available in select counties across the country, was obtained by EDR in 2002, 2005 and 2010 from the U.S. Fish and Wildlife Service.

### State Wetlands Data: Wetland Inventory

Source: Department of Fish and Wildlife

Telephone: 916-445-0411

## HYDROGEOLOGIC INFORMATION

### AQUIFLOW<sup>R</sup> Information System

Source: EDR proprietary database of groundwater flow information

EDR has developed the AQUIFLOW Information System (AIS) to provide data on the general direction of groundwater flow at specific points. EDR has reviewed reports submitted to regulatory authorities at select sites and has extracted the date of the report, hydrogeologically determined groundwater flow direction and depth to water table information.

## GEOLOGIC INFORMATION

### Geologic Age and Rock Stratigraphic Unit

Source: P.G. Schruben, R.E. Arndt and W.J. Bawiec, Geology of the Conterminous U.S. at 1:2,500,000 Scale - A digital representation of the 1974 P.B. King and H.M. Beikman Map, USGS Digital Data Series DDS - 11 (1994).

### STATSGO: State Soil Geographic Database

Source: Department of Agriculture, Natural Resources Conservation Service (NRCS)

The U.S. Department of Agriculture's (USDA) Natural Resources Conservation Service (NRCS) leads the national Conservation Soil Survey (NCSS) and is responsible for collecting, storing, maintaining and distributing soil survey information for privately owned lands in the United States. A soil map in a soil survey is a representation of soil patterns in a landscape. Soil maps for STATSGO are compiled by generalizing more detailed (SSURGO) soil survey maps.

### SSURGO: Soil Survey Geographic Database

Source: Department of Agriculture, Natural Resources Conservation Service (NRCS)

Telephone: 800-672-5559

SSURGO is the most detailed level of mapping done by the Natural Resources Conservation Service, mapping scales generally range from 1:12,000 to 1:63,360. Field mapping methods using national standards are used to construct the soil maps in the Soil Survey Geographic (SSURGO) database. SSURGO digitizing duplicates the original soil survey maps. This level of mapping is designed for use by landowners, townships and county natural resource planning and management.

# PHYSICAL SETTING SOURCE RECORDS SEARCHED

## LOCAL / REGIONAL WATER AGENCY RECORDS

### FEDERAL WATER WELLS

#### PWS: Public Water Systems

Source: EPA/Office of Drinking Water

Telephone: 202-564-3750

Public Water System data from the Federal Reporting Data System. A PWS is any water system which provides water to at least 25 people for at least 60 days annually. PWSs provide water from wells, rivers and other sources.

#### PWS ENF: Public Water Systems Violation and Enforcement Data

Source: EPA/Office of Drinking Water

Telephone: 202-564-3750

Violation and Enforcement data for Public Water Systems from the Safe Drinking Water Information System (SDWIS) after August 1995. Prior to August 1995, the data came from the Federal Reporting Data System (FRDS).

#### USGS Water Wells: USGS National Water Inventory System (NWIS)

This database contains descriptive information on sites where the USGS collects or has collected data on surface water and/or groundwater. The groundwater data includes information on wells, springs, and other sources of groundwater.

## OTHER STATE DATABASE INFORMATION

### Groundwater Ambient Monitoring & Assessment Program

State Water Resources Control Board

Telephone: 916-341-5577

The GAMA Program is California's comprehensive groundwater quality monitoring program. GAMA collects data by testing the untreated, raw water in different types of wells for naturally-occurring and man-made chemicals. The GAMA data includes Domestic, Monitoring and Municipal well types from the following sources, Department of Water Resources, Department of Health Services, EDF, Agricultural Lands, Lawrence Livermore National Laboratory, Department of Pesticide Regulation, United States Geological Survey, Groundwater Ambient Monitoring and Assessment Program and Local Groundwater Projects.

### Water Well Database

Source: Department of Water Resources

Telephone: 916-651-9648

### California Drinking Water Quality Database

Source: Department of Public Health

Telephone: 916-324-2319

The database includes all drinking water compliance and special studies monitoring for the state of California since 1984. It consists of over 3,200,000 individual analyses along with well and water system information.

### California Oil and Gas Well Locations

Source: Dept of Conservation, Geologic Energy Management Division

Telephone: 916-323-1779

Oil and Gas well locations in the state.

### California Earthquake Fault Lines

Source: California Division of Mines and Geology

The fault lines displayed on EDR's Topographic map are digitized quaternary fault lines prepared in 1975 by the United State Geological Survey. Additional information (also from 1975) regarding activity at specific fault lines comes from California's Preliminary Fault Activity Map prepared by the California Division of Mines and Geology.

## RADON

### State Database: CA Radon

Source: Department of Public Health

Telephone: 916-210-8558

Radon Database for California

## PHYSICAL SETTING SOURCE RECORDS SEARCHED

### Area Radon Information

Source: USGS

Telephone: 703-356-4020

The National Radon Database has been developed by the U.S. Environmental Protection Agency (USEPA) and is a compilation of the EPA/State Residential Radon Survey and the National Residential Radon Survey. The study covers the years 1986 - 1992. Where necessary data has been supplemented by information collected at private sources such as universities and research institutions.

### EPA Radon Zones

Source: EPA

Telephone: 703-356-4020

Sections 307 & 309 of IRAA directed EPA to list and identify areas of U.S. with the potential for elevated indoor radon levels.

### OTHER

Airport Landing Facilities: Private and public use landing facilities

Source: Federal Aviation Administration, 800-457-6656

Epicenters: World earthquake epicenters, Richter 5 or greater

Source: Department of Commerce, National Oceanic and Atmospheric Administration

California Earthquake Fault Lines: The fault lines displayed on EDR's Topographic map are digitized quaternary fault lines, prepared in 1975 by the United State Geological Survey. Additional information (also from 1975) regarding activity at specific fault lines comes from California's Preliminary Fault Activity Map prepared by the California Division of Mines and Geology.

### STREET AND ADDRESS INFORMATION

© 2015 TomTom North America, Inc. All rights reserved. This material is proprietary and the subject of copyright protection and other intellectual property rights owned by or licensed to Tele Atlas North America, Inc. The use of this material is subject to the terms of a license agreement. You will be held liable for any unauthorized copying or disclosure of this material.

# **APPENDIX J**

## **REGULATORY AGENCY RECORDS**



# Public Records Request

Please use this form to make a request that "reasonably describes an identifiable record or records." (Government Code § 6253) Most requests to the Air District are for records about a particular facility or address. Please enter as much information as you can below so that we understand what records you seek. Please submit a separate form for each facility or address. You may also request any other records by describing them in the "other" box. We will send you an e-mail confirming each request. We will also contact you before starting work if there will be copying or data compilation costs.

## Request Details

Request Type \*

Facility Information

Facility Name (Optional, if known, please include)

Facility Address \*

1065 South Winchester Blvd

Facility City \*

San Jose

Facility State \*

California

Facility Zipcode (if known)

95128

Air District Facility ID (if known)

Period Covered

2010 to present

## Print Outs

- Episode
- Permit Application
- Violation
- Complaint

### For Office Use Only \*

1065 South Winchester Blvd, San Jose

## Brief Description (3000 character limit) (Optional)

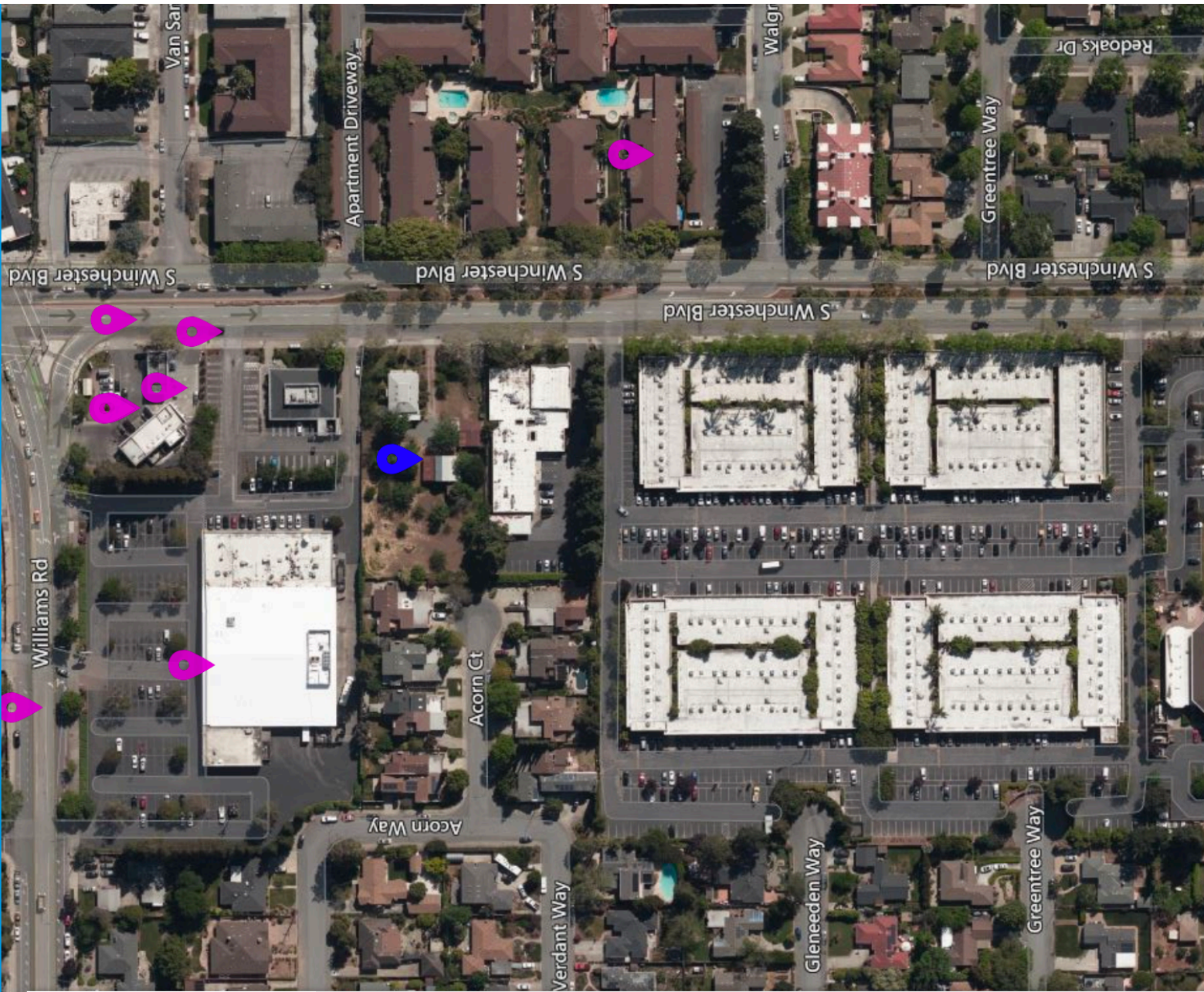
Routine Phase I Environmental Site Assessment

I will be sending additional documentation for this request. (Please e-mail any additional documentation to publicrecords@baaqmd.gov and include the Request Number from the confirming e-mail you receive after you submit this request.)

### Requested Delivery Method

Electronic Copy

Submit











# 1065 South Winchester ✕

8 sites found

*Did you mean:*  **1065 S Winchester Blvd,**  
San Jose, CA 95128 ✕

**AT&T California - N41T8**  
1034 S WINCHESTER BLVD  
SAN JOSE CA 95128



**WINCHESTER SHELL**  
1025 S WINCHESTER BL  
SAN JOSE CA 95119



**SPARKLE CLEANERS INC**  
3128 WILLIAMS RD  
SAN JOSE CA 95117



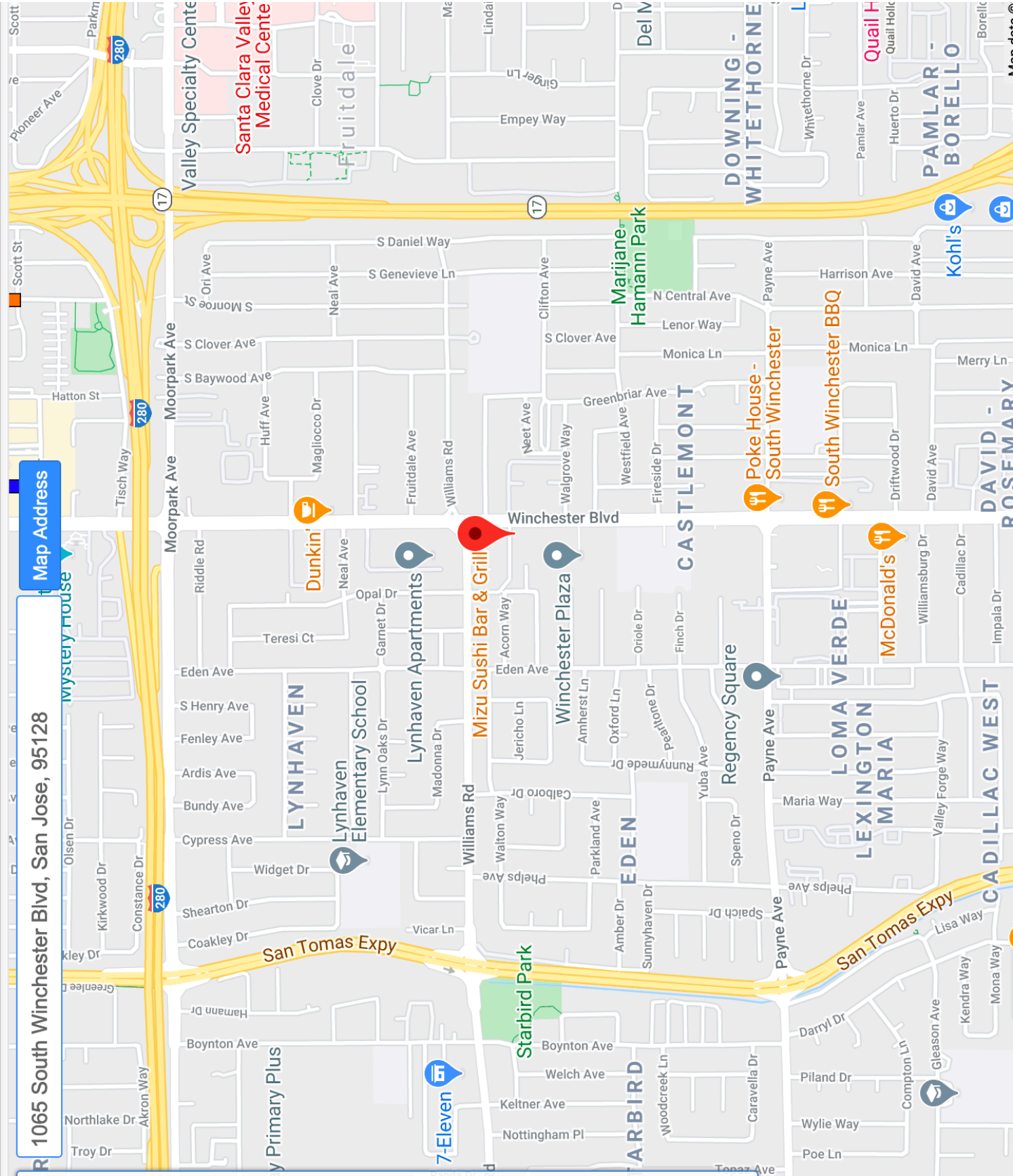
**SHELL - 1025 WINCHESTER**  
1025 WINCHESTER BLVD.  
SAN JOSE CA 95128

**D AND S AUTO SERVICE**  
1025 S WINCHESTER BL  
SAN JOSE CA 95128



1065 South Winchester Blvd, San Jose, 95128

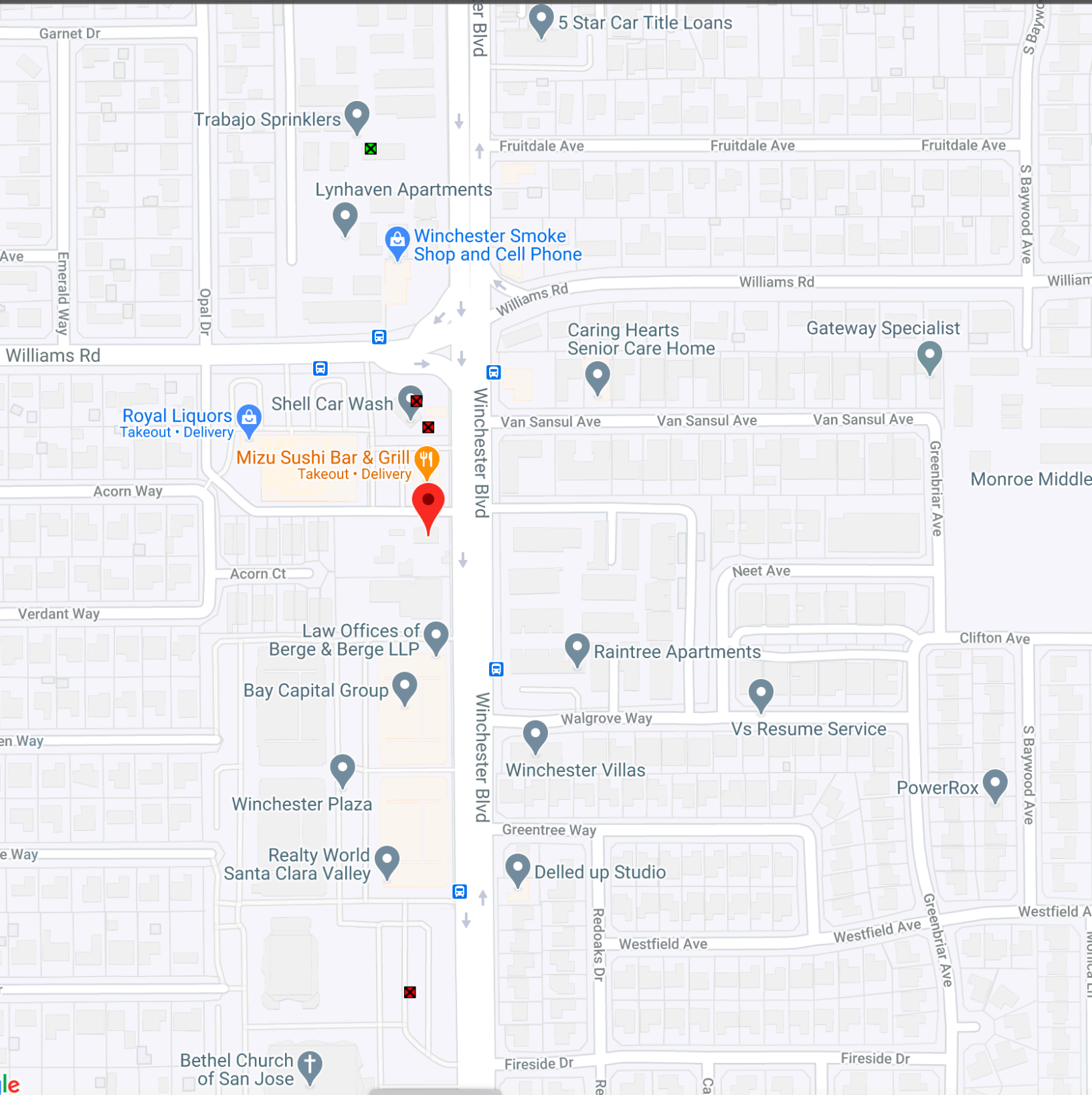
Map Address





Search for a Project

Search for an Address



Screenshot

Sites Shown on Map: 4 Total Sites, 0 Open Sites, 4 Closed Sites, 1 Sites w/



**Jared Blumenfeld**  
Secretary for  
Environmental Protection

## **Department of Toxic Substances Control**

**Meredith Williams, Ph.D., Director**  
1001 "I" Street  
P.O. Box 806  
Sacramento, California 95812-0806



**Gavin Newsom**  
Governor

### Facility Search Results

**Selection Criteria:**

**Facility:**

**Search on:** Physical Address  
**Street:** 1065 S Winchester Blvd  
**City:** san Jose  
**Zip:** 95128  
**County:** SANTA CLARA  
**Status:** Active and Inactive  
**Sort Direction:** asc  
**Sorted By:** EPA ID  
**Records Found:** 0

The Department of Toxics Substances Control (DTSC) takes every precaution to ensure the accuracy of data in the Hazardous Waste Tracking System (HWTS). However, because of the large number of manifests handled, inaccuracies in the submitted data, limitations of the manifest system and the technical limitations of the database, DTSC cannot guarantee that the data accurately reflect what was actually transported or produced.

**Report Generation Date:** 04/11/2021

Send Spelling Security Save

Attach

From Carlo Golino <carlogolino@esseltek.com> *cgolino@got.net* Cc

Reply-To carlogolino@esseltek.com

To SJFDRrecords@sanjoseca.gov.

Bcc carlogolino@esseltek.com cgolino@got.net

Subject Records Request

Paragraph Variable Width

I am carrying out a routine Phase I Environmental Site of a property Jan Jose at

1065 S Winchester Blvd, San Jose, CA 95128

APN 299-250-37.

I am looking for records related to current or historical hazardous materials and/or hazardous wastes, fire code violations, incidents/spills, or notices of non-compliance, investigative or cleanup/ remedial documents, annual inspection reports, and/or facility/business closure reports/inspections at the Site.

Thank you.

Carlo M. Golino,

408-207-9122

carlogolinogolino@esseltek.com

Essel Environmental & Emergency Response

1035 22<sup>nd</sup> Avenue, Suite 9

Oakland, California 94606

1-800-595-7616 Phone



### REQUEST A PUBLIC RECORD

Note: we have 10 calendar days to process a request, more in special circumstances or if more information is needed. Contact us if there is no response after 10 days.

While not required, please provide a method of contact (email preferred) for efficient communication and request fulfillment

Everything in this request box will be displayed publicly if the agency makes your request public.

**B** *I* U **≡**

I am searching for records related to current or historical hazardous materials/wastes usage, storage, or releases, presence of underground and/or above ground storage tanks (USTs and/or ASTs), permits to operate, notices of violation, or notices of compliance, and information regarding any subsurface releases at 1065 South Winchester Blvd, San Jose, CA 95128 (APN Z99-250-37).

Upload and Attach Files (optional)

Choose File(s)

Department of Environmental Health (DEH)

### YOUR INFORMATION

Who can see my personal information?

Email carlogolino@esseitek.com

Name Carlo Gollino

Phone 4082069122

Street Address 1622 Promontory Terrace

City San Ramon State California Zip 94583

Company Essel Environmental Engineering and Environmental Consulting

Make Request

\* indicates required field

Cancel



### REQUEST A PUBLIC RECORD

Note: we have 10 calendar days to process a request, more in special circumstances or if more information is needed. Contact us if there is no response after 10 days.

While not required, please provide a method of contact (email preferred) for efficient communication and request fulfillment

Everything in this request box will be displayed publicly if the agency makes your request public.

**B** *I* U **≡** **≡**

I am searching for records for records related to current or historical hazardous materials/wastes usage, storage, or releases, presence of underground and/or above ground storage tanks (USTs and/or ASTs), permits to operate, notices of violation, or notices to comply, and information regarding any subsurface releases at 1065 South Winchester Blvd, San Jose, CA 95128 (APN, 299-250-37)

Upload and Attach Files (optional)

Choose File(s)

Department of Environmental Health (DEH)

### YOUR INFORMATION

Who can see my personal information?

Email  
carlo.golino@essetek.com

Name  
Carlo Golino

Phone  
4082069122

Street Address  
1622 Promontory Terrace

City  
San Ramon

State  
California

Zip  
94583

Company  
Essel Environmental Engineering and Environmental Consulting

**Make Request**

\* Indicates required field

Cancel

1065 S Winchester Blvd.

13A

Tract No. \_\_\_\_\_ Lot No. \_\_\_\_\_ Permit No. 9207909F JW

CITY OF SAN JOSE

BUILDING DEPARTMENT

APPLICATION FOR BUILDING PERMIT

P.C. NO. 92-2194

Application Date 5/15, 19 92 Permit Date 7-21, 19 92

Application is hereby made for a permit to REMODEL PARAPET

a 1 story, Type VN Building

Use Zone C2

At 1065 S. WINCHESTER BL

Occupancy B2

to be occupied only as N/A

Sq. feet -

"WESTERN FINANCIAL"

Parking Space -

in accordance with Plans, Specifications and Plot-plan filed herewith.

Fire Sprinkler ?

Estimated Value of Improvements, \$ \_\_\_\_\_

Emer. Elect. \_\_\_\_\_

X I certify that in the performance of the work for which this permit is issued I shall not employ any person  
X Owner WESTERN FINANCIAL SAVINGS BANK Address 1065 S. WINCHESTER

X By [Signature] Address \_\_\_\_\_

This permit shall expire and become null and void if the work authorized by it is not commenced within 120 days from the date issued or if the work is suspended or abandoned for a period of 120 days after commencement.

FINAL INSPECTION 9/22/92 R. Hughes

280-601 N  
REV. 1/4/84

by [Signature]

Exemption from requirement for State of California for Contractor's License is hereby claimed by applicant:

as owner  statement filed L]

Applicant attests that his State of California Contractor's License No. 491685 is in full force and effect and properly authorizes this application.

San Jose City Business License No. ~~2~~ 23135

# CERTIFICATE OF OCCUPANCY

City of San Jose

P.C.No. 92-02194

## Department of Building Inspection

This Certificate Issued pursuant to the requirements of Section 306 of the Uniform Building Code certifying that at the time of issuance this structure was in compliance with the Uniform Building Code, as adopted by Article VIII, Part 1, San Jose Municipal Code. For the following:

Use Classification Office Bldg. Permit No. 92-03989

Group B-2 Type of Construction VN

Use Zone C-2 Sprinkler System: Yes - No -

Owner of Building Western Fin. Saviings Address 1065 S. Winchester Bl

Bldg. Address 1065 S. Winchester Bl Portion of Bldg. Remodel Parapet

By Roger Hughes

Date 9/22/92 by sf

Andrew Adelman

Building Official

POST IN A CONSPICUOUS PLACE



Section \_\_\_\_\_ Map Grid \_\_\_\_\_

CITY OF SAN JOSE INSPECTION NOTICE

Permit # 92-03989 Inspection Request Rec'd 8/7 Time \_\_\_\_\_ By JUL

Address 1065 S. Winchester Bl. Bldg.# \_\_\_\_\_ Suite# \_\_\_\_\_ F# \_\_\_\_\_ Tr# \_\_\_\_\_

Contr/Owner \_\_\_\_\_ Ph#( ) \_\_\_\_\_ Contact Calvin Ph#( ) 714-240-8406

Insp Type Lat Category \_\_\_\_\_ Unit Time 8406

Insp Req'd Date Mon AM PM \_\_\_\_\_ Insp Assgn'd Date \_\_\_\_\_ AM \_\_\_\_\_ PM \_\_\_\_\_

Inspector Assigned request Back-up Inspector Assigned \_\_\_\_\_

Approved  Partial Approval  Approved W/Discrepancies  Disapproved  Invalid Address

No Access  No Insp Needed  Work Incomplete  Plans Unavail

No Insp Records  Obtain Approval in Ofc  Add'l Permits Required  Add'd Insp Fees Due \*\*

REMARKS  
VERTICAL JOINT - 4 PLACES - TO BE  
WIRE TO WIRE LAP MIN 2"

#Units Insp \_\_\_\_\_ Time In \_\_\_\_\_ Time Out 11:15 Inspector Hyke Date 8/10/52

\*\* Add'l. Insp. Fees May Be Charged if Work is Not Ready, Plans/Records Unavailable, No Access, etc. 287-01 (4/90)

Section \_\_\_\_\_ Map Grid \_\_\_\_\_

CITY OF SAN JOSE INSPECTION NOTICE

Permit # 92-03989 Inspection Request Rec'd 9/21 Time 11:37 By AJ

Address 1065 S. Winchester Blvd Bldg.# \_\_\_\_\_ Suite# \_\_\_\_\_ F# \_\_\_\_\_ Tr# \_\_\_\_\_

Contr/Owner \_\_\_\_\_ Ph#( ) \_\_\_\_\_ Contact Calvin Ph#( ) 714-240-8406

Insp Type final Category \_\_\_\_\_ Unit Time 802-P58

Insp Req'd Date 9-22 AM \_\_\_\_\_ PM X Insp Assgn'd Date 9-22 AM \_\_\_\_\_ PM \_\_\_\_\_

Inspector Assigned \_\_\_\_\_ Back-up Inspector Assigned \_\_\_\_\_

Approved  Partial Approval  Approved W/Discrepancies  Disapproved  Invalid Address

No Access  No Insp Needed  Work Incomplete  Plans Unavail

No Insp Records  Obtain Approval in Ofc  Add'l Permits Required  Add'd Insp Fees Due \*\*

REMARKS  
C.O. 1040'5

#Units Insp \_\_\_\_\_ Time In \_\_\_\_\_ Time Out 3:50 Inspector Hyke Date 9/22/52

\*\* Add'l. Insp. Fees May Be Charged if Work is Not Ready, Plans/Records Unavailable, No Access, etc. 287-01 (4/90)

1065 S. Winchester Blvd.

Custom

Building Permit Confirmed    
 Not Required

SIGN

CITY OF SAN JOSE

BUILDING DEPARTMENT

**APPLICATION FOR ELECTRICAL PERMIT**

Date Nov. 4 1978 Permit No. 66519

The undersigned hereby makes application to the Electrical Inspector of the City of San Jose for a permit to install electrical fixtures and/or wiring as listed on the reverse side.

Exemption from requirement for State of California for Contractor's License is hereby claimed by undersigned: as owner  statement filed

Undersigned attests that his State of California Contractor's License # 353004 is in full force and effect and properly authorizes this application.

San Jose City Business License # 49-23232

I certify that in the performance of the work for which this permit is issued I shall not employ any person in any manner so as to violate the workmen's compensation laws of California.

OWNER Western Thrift Corp. - American Assets

ADDRESS 1065 S. Winchester Blvd

USE OF BUILDING Savings & Loan (Western Thrift)

FIRM Custom Signs SIGNED Bill [Signature]

280-201N 11A

1065 S. Winchester Blvd.

Custom

# ITEMIZE THE FOLLOWING

New Old

Outlets <del>12</del>	Panels, Cabinets	Size Service Conduit	
Switches <del>12</del>	Switchboards	Size Service Wires	
Receptacles	Panelboards	Size Service Switch	
Fixtures	Festoon Lamps	Size Sub Feed Conduit	
Mercury Lamps	Dryers KW	Size Sub Feed Wires	1 20 Amp Circuit
Ranges KW	Heaters KW	Number of Circuits	1
Signs /	Transformers <del>2</del>	Motors	Number of Meters
HP	Phase 15	Ampere Loads	Lighting 430 Power MA.
Miscellaneous			

Rough Inspection \_\_\_\_\_ By \_\_\_\_\_  
Final Inspection 3-11-80 By Murphy  
Remarks:

11<sup>00</sup>/<sub>25</sub>

1065 S. Winchester Blvd

H.E.S.

Building Permit Confirmed   
Not Required

11A

CITY OF SAN JOSE

10-31-79

BUILDING DEPARTMENT

APPLICATION FOR ELECTRICAL PERMIT

Date 10/15 1979 Permit No. 74615

The undersigned hereby makes application to the Electrical Inspector of the City of San Jose for a permit to install electrical fixtures and/or wiring as listed on the reverse side.

Exemption from requirement for State of California for Contractor's License is hereby claimed by undersigned: as owner  statement filed

Undersigned attests that his State of California Contractor's License # 346466 is in full force and effect and properly authorizes this application.

San Jose City Business License # 50-14089

I certify that in the performance of the work for which this permit is issued I shall not employ any person in any manner so as to violate the ~~workmen's compensation laws of California~~ 11A

OWNER AL. BAN

ADDRESS 1065 So WINCHESTER BLVD

USE OF BUILDING IF

FIRM VESAN ELECTRICAL SIGNED [Signature]  
280-201n

10-23-79

11A

# ITEMIZE THE FOLLOWING

			New	Old
Outlets _____	Panels, Cabinets _____	Size Service Conduit _____	4	<del>10</del>
Switches _____	Switchboards _____	Size Service Wires _____	4	10
Receptacles _____	Panelboards _____	Size Service Switch _____	100	30
Fixtures _____	Festoon Lamps _____	Size Sub Feed Conduit _____		
Mercury Lamps _____	Dryers / KW _____	Size Sub Feed Wires _____		
Ranges _____ KW _____	Heaters _____ KW _____	Number of Circuits _____	6	7
Signs _____	Transformers _____	Motors _____	1	1
HP _____	Phase _____	Ampere Loads _____	15	
Miscellaneous	DRINK CIR		Lighting	27
			Power	

Rough Inspection \_\_\_\_\_ By \_\_\_\_\_

Final Inspection 10-30-79 By AB

Remarks: 10-23-79 SEZWFJ

280-201n

# BUILDING INSPECTION NOTICE

B-Complete

Permit #: 13-127319-RS

LI: \_\_\_\_\_  
Supervisor Tel: 408 535-6859

Confirmation #: 00914891 Received: 11/05/2013 By: Internet Preferred: Scheduled: 11/12/13

Tract: \_\_\_\_\_ Lot: 2 # of Units: 1 Map: 853 D 3, 853 E 3

Address: 1065 S WINCHESTER BL SAN JOSE

Contact: Tina Randy Phone: 4082989399 (CY) ETA Call: Y

Owner: BAN ANTHONY L AND GERALDINE TRUSTEE & ET AL

Contractor: LOS GATOS ROOFING Work: (408)298-9399

Folder Name: BAN RESIDENCE () Subtype: Single Family Work Proposed: ReRoof

Comments: 1065 S. Winchester Blvd. Roof Final

Related Permits:

Next Inspections Suggested

Insp Time: 0:30 Inspection time listed at the left includes 10 minutes travel time.

Number of Units: 01 Time inspection completed

Code	Description	O K	P A	C N	N R	N N	R F	Code	Description	O K	P A	C N	N R	N N	R F
948	Building Final	X													

Inspection Code: OK = Approved, PA = Partial Approval, CN = Correction Notice, NR = Not Ready, NN = Not Necessary, RF = Re-Inspection Fee Due

Remarks: Re-roof installation complete.

You have a total of 0.25 hour(s) remaining on this project as of Friday, November 08, 2013 2:09:22 PM.

Inspector's Signature: Ken B. Gilmer Print: KEN B GILMER Date: 11/12/13 Page: 1 of 1

April 20, 2021

Henry Cord  
401 Fieldcrest Drive  
San Jose, CA 95123

Dr. Adam Askari  
2881 Hemlock Avenue, Suite A  
San Jose, CA 95128

**SITE ADDRESS:** 1065 S. Winchester Boulevard

**File Nos. SP21-006 & T21-012:** Special Use Permit to allow demolition of the existing residence, barn, and accessory buildings and construction of a 6-story, mixed-use building consisting of 61 residential condominium units and 17,970-square feet of commercial space; and a Tentative Map to subdivide one lot into 61 residential condominiums, 9 commercial condominiums, 1 lot for residential and commercial use, and one lot for common area on a 0.93-gross acre site in the Winchester Boulevard Urban Village Plan.

Dear Mr. Cord,

Your application, referenced above, has undergone review for completeness and consistency with City policies and regulations. The purpose of this letter is to provide you with comments and revisions necessary for the project to comply with City policies and ordinances. The comments below are based on the plans and information currently on file, and additional comments may be provided in response to revised plans.

### **Project Issues and Concerns**

---

Based on initial review of your project, the following items affect the proposed project and are explained in more detail in this letter:

1. A Transportation Demand Management plan must be submitted to justify a 33% reduction in vehicle parking requirements.
2. Site visualizations including the adjacent proposed project (SP20-002) must be submitted.
3. Minor plan set revisions must be incorporated.
4. A focused Environmental Impact Report is required to assess potentially significant environmental impacts.

### **Permit Streamlining Act**

---

Pursuant to the Permit Streamlining Act (Government Code Chapter 4.5 of Title 7), your application has been deemed **incomplete**. Please provide the necessary information and revisions to complete

our review.

## Project Review

---

### 1. Project Description

We understand the proposed project would demolish the existing residence, barn, and accessory buildings and construct a 6-story, mixed-use building consisting of 61 residential condominium units and 17,970-square feet of commercial space; and a Tentative Map to subdivide one lot into 61 residential condominiums, 9 commercial condominiums, one lot for residential and commercial use, and one lot for common area on a 0.93-gross acre site in the Winchester Boulevard Urban Village Plan.

Please advise us immediately if this description does not include all aspects of the proposed project or if any information is incorrect or omitted.

### 2. General Plan Consistency

The subject site is designated **Mixed Use Commercial** on the Land Use/Transportation Diagram of the Envision San José 2040 General Plan and is in the **Mixed Use Commercial** designation of the **Winchester Boulevard** Urban Village Plan.

#### Winchester Boulevard Urban Village Plan

##### Use:

The Mixed Use Commercial designation of the Urban Village Plan requires a minimum commercial FAR of 0.5. The maximum permitted residential density for the site is 75 dwelling units/acre (DU/AC).

##### Density:

The proposed residential density of the project is approximately 66 DU/AC and would be **consistent** with the maximum residential density of the designation. However, the project proposes commercial density of 0.44 FAR and is therefore **inconsistent** with the minimum commercial density requirements of the designation.

##### Height and Setbacks:

The Urban Village allows a maximum building height of 65 feet as well as an additional 10 feet for non-occupiable architectural features such as elevator shafts and mechanical equipment rooms. Additionally, a 45-degree daylight plane along the rear property line is required. The project is consistent with these maximum and transitional height requirements.

The project is consistent with applicable setback requirements of the land use designation, as shown below:

	Minimum Required Setback	Proposed Setback
Front	0 feet	0 feet
Side	0 feet	8 feet 5 inches
Rear	10 feet	20 feet

Additionally, Policy 6-50 requires a 20-foot sidewalk fronting new development along Winchester Boulevard. As shown in the submitted plans, a 10-foot sidewalk easement along



S. Winchester Boulevard is proposed, consistent with this requirement.

**Visualizations:**

Per the requirements of Policy DS-12, please revise project visualizations to include the subject project as well as the project proposed under File No. SP20-002. These visualizations should be from varying distances and perspectives that show the project with and without the proposed SP20-002 project.

**3. Zoning Consistency**

The subject site is in the **CP Commercial Pedestrian Zoning District**.

Residential/commercial mixed-use development is allowed in the zoning district with a Special Use Permit.

**Parking:**

**Vehicle Parking Requirements**

Use	Code Requirements	Required Spaces
<b>Residential</b>		
1-bedroom units	1.25 spaces per unit	18*1.25= 22.5 spaces
2-bedroom units	1.7 spaces per unit	25*1.7= 42.5 spaces
3-bedroom units	2.0 spaces per unit	18*2= 36 spaces
<b>Commercial</b>		
Offices, general business	1 per 250 square feet of floor area <sup>a</sup>	(17,970*0.85)/250= 61.1 spaces
<b>Total required spaces</b>		<b>163 spaces</b>

<sup>a</sup> "floor area" is defined as eighty-five percent of the "total gross floor area"

**Motorcycle Parking Requirements**

Use	Code Requirements	Required Spaces
<b>Residential</b>		
1-bedroom units	1 per 4 units	61/4= 15.3 spaces
2-bedroom units		
3-bedroom units		
<b>Commercial</b>		
Offices, general business	1 per 20 required vehicle spaces	163/20= 8.2 spaces
<b>Total required spaces</b>		<b>24 spaces</b>

**Bicycle Parking Requirements**

Use	Code Requirements	Required Spaces
<b>Residential</b>		
1-bedroom units	1 per 4 units	61/4= 15.3 spaces <sup>b</sup>
2-bedroom units		
3-bedroom units		

<b>Commercial</b>		
Offices, general business	1 per 4,000 square feet of floor area <sup>a</sup>	$(17,970 * 0.85) / 4,000 = 4 \text{ spaces}^b$
<b>Total required spaces</b>		<b>20 spaces</b>

<sup>a</sup> "floor area" is defined as eighty-five percent of the "total gross floor area"

<sup>b</sup> at least 4 short-term and 10 long-term spaces must be provided

A total of 163 vehicle spaces, 24 motorcycle spaces, and 20 bicycle spaces are required. The project proposes 109 vehicle spaces, 24 motorcycle spaces, and 58 bicycle spaces. The 33%-reduced vehicle parking may be allowed with a Transportation Demand Management (TDM) plan pursuant to [Section 20.90.220](#).

**Loading:**

Two loading spaces are required for the proposed project; please identify on-site loading areas in revised site plans.

**4. Plan Clarifications and Required Additional Information Consistency**

SP21-006 Plan Set

- Revise the text ‘Pound’ to ‘Pond’ on sheets 008-A and 029-A
- Clearly identify the location of ground floor bicycle parking

T20-012 Tentative Map

- Include the following text on the tentative map:
  - Minimum unit size for commercial condominiums is 750 square feet.

**5. Environmental Review - California Environmental Quality Act (CEQA)**

As discussed via e-mail, this project proposes demolition of a historic building eligible for local listing, and therefore requires an Environmental Impact Report. A Phase 1 Environmental Site Assessment must also be submitted, as described further in the attached memo from the Environmental Services Department.

City staff is currently working with your consultant EMC Planning Group and is awaiting the submittal of a Notice of Preparation for review. Please note that an environmental scoping meeting would be required before a final scope of work can be approved; this meeting will also function as the required community meeting, as described further below.

**6. Comments from Other Departments/Divisions and Agencies**

Please find the attached memorandums from the Building Division, Fire Department, and the Environmental Services Department (including separate memo from the Integrated Waste Management Division. The Housing Department has reviewed and approved your Affordable Housing Compliance Plan Application; their comments are attached for your information. Review from the Public Works Department is outstanding and will be provided as soon as it is complete.

**7. Community Outreach**

Pursuant to [City Council Policy 6-30 – Public Outreach for Pending Land Use and Development](#)

[Proposals](#), a community meeting will be required at least one month prior to any public hearings for this project. Once this meeting is scheduled, the City will provide public notice of this meeting to property owners and tenants within 1,000 feet of the proposed site. Planning Staff will facilitate the community meeting, your project team should be prepared to provide a brief (no more than 15 minutes) presentation on the proposed project.

Community meetings are currently being held via Zoom because of COVID-19. These meetings typically start at 6:30 p.m. and last from 60 to 90 minutes. Meetings must be held at least 45 days after the development application has been filed, and no later than 30 days prior to the public hearing. The best days for meetings are Mondays and Thursdays, as these days avoid regularly-scheduled City Council and Planning Commission meetings.

This meeting will be held simultaneously to the scoping meeting required for your Environmental Impact Report; once an environmental scope of work has been submitted to the City, please e-mail [district1@sanjoseca.gov](mailto:district1@sanjoseca.gov) to coordinate an appropriate date, time, and location (if an online meeting is no longer required at the time the meeting is scheduled) for the meeting with Council Member Jones and District 1 Staff.

## 8. On-Site Sign Posting

Pursuant to the City's Public Outreach Policy, please print and post the attached onsite sign describing the proposed project along the project's street frontage so it is legible from the street. Once the sign is posted, send a picture showing the posted sign as soon as possible.

Approximately 2 weeks after posting, please confirm the sign is still posted by sending an additional photo and submittal of a completed certificate of posting ([last page of City's Noticing Requirements](#)). The sign must be posted until the final decision on your project.

## 9. Next Steps

Please be advised that this summary does not constitute a final review. Additional comments may be provided upon review of any additional information and plan revisions submitted in response to comments by the Planning Division and other City reviewers.

To facilitate the development review process, **please include a detailed response letter with your resubmittal** that addresses all items contained in this letter or comments in attached memos.

Additional fees may be applicable for community meetings, additional public noticing, and for other processes/reviews because of revisions to the project description or plans, based on the adopted fee schedule. We will inform you should additional fees be required. The project will not be scheduled for hearing until all fees have been paid in full.

The decision to approve, deny, or conditionally approve this proposal will occur at a **Director's Hearing**. Consideration of the request may also be continued to a future hearing should issues or questions arise during or before the scheduled hearing that require additional time for analysis. Director's hearings are held every Wednesday at 9:00 a.m. in the City Council Chambers, or online as may be required. Once the project plans are acceptable and all comments have been addressed, the project will be scheduled for public hearing. There is a three-week lead time prior to the hearing for preparation, distribution, and responses to the public notice, and for preparation of the draft permit.

Should you have any questions regarding these comments, please contact me at [matias.eusterbrock@sanjoseca.gov](mailto:matias.eusterbrock@sanjoseca.gov) or (408) 966-4475. You may also contact the Supervising Planner, Pat Kelly, at [patrick.kelly@sanjoseca.gov](mailto:patrick.kelly@sanjoseca.gov).

File Nos: SP21-006 & T21-012

I look forward to continuing to work with you and your team on your project in San José.

Sincerely,

A handwritten signature in blue ink, appearing to read 'M. Eusterbrock', with a stylized flourish at the end.

Matias Eusterbrock

Project Manager

## City of San Jose Building Permit

Date: 10/22/2013

UNIT#:   
 CITY: San Jose/Santa Clara County

APPL/PERMIT #: 2013.127319 RS  
 PROJECT ADDRESS: 1065 S WINCHESTER BL SAN JOSE  
 ASSESSOR PARCEL #:29925037

APPLICANT NAME: Los Gatos Roofing  
 MAILING ADDRESS: 888 FAULSTICH CT  
 CITY/STATE/ZIP: SAN JOSE, CA 95112  
 PHONE: 408 298-9399 FAX: 408 298-9371  
 E-MAIL ADDRESS:   
 TENANT:   
 OWNER: BAN ANTHONY L AND GERALDINE TRUSTEE & ET AL  
 PHONE: 408 296-0305 FAX:   
*(Jurisdictions may require written approval from the owner.)*

Architect  Engineer

LICENSE/REGISTRATION #:   
 NAME:   
 COMPANY NAME:   
 MAILING ADDRESS:   
 CITY/STATE/ZIP:   
 PHONE:   
 FAX:   
 E-MAIL ADDRESS:

PROJECT CONTACT PERSON:   
 ADDRESS:   
 PHONE:

CONTRACTOR   
 LICENSE CLASS: C39   
 E-MAIL: tina@losgatosroofing.com   
 FAX #: 4082989371

LICENSE #: 800707   
 BUSINESS LIC #: 5976961210   
 PHONE #: 4082989399

LOS GATOS ROOFING   
 888 FAULSTICH CT   
 SAN JOSE, CA 95112

WARNING: FAILURE TO SECURE WORKERS' COMPENSATION COVERAGE IS UNLAWFUL, AND SHALL SUBJECT AN EMPLOYER TO CRIMINAL PENALTIES AND CIVIL FINES UP TO ONE HUNDRED THOUSAND DOLLARS (\$100,000), IN ADDITION TO THE COST OF COMPENSATION, DAMAGES AS PROVIDED FOR IN SECTION 3706 OF THE LABOR CODE, INTEREST, AND ATTORNEY'S FEES.

I hereby affirm under penalty of perjury one of the following declarations:

I have and will maintain a certificate of consent to self-insure for workers' compensation, issued by the Director of Industrial Relations as provided for by Section 3700 of the Labor Code, for the performance of the work for which this permit is issued.

I have and will maintain workers' compensation insurance, as required by Section 3700 of the Labor Code, for the performance of the work for which this permit is issued. My workers' compensation insurance carrier and policy number are:

CARRIER: State Fund POLICY NUMBER: 63950864513 AGENT: Leavitt Pacific Ins PHONE: 408 288-6262, 03/01/2014 EXPIRES:   
 of Section 3700 of the Labor Code, I shall forthwith comply with those provisions.

Signature:  By checking this box, you agree that the above information is true. Date: 10/22/2013

DECLARATION REGARDING CONSTRUCTION LENDING AGENCY: I hereby affirm under penalty of perjury that there is a construction lending agency for the performance of the work for which this permit is issued (Section 3097, Civil Code), C.).

Lender's Name:   
 Lender's Address:

I Certify that I have read this application and state that the above information is correct. I agree to comply with all city and county ordinances and state laws relating to building construction and hereby authorize representatives of this county to enter upon the above-mentioned property for inspection purposes.

I AGREE -- Checking this box constitutes your signature to a legal and binding document Date:10/22/2013