

STATE OF CALIFORNIA - THE RESOURCES AGENCY
DEPARTMENT OF FISH AND GAME
ENVIRONMENTAL FILING FEE CASH RECEIPT

Receipt #: 21-598802

State Clearinghouse # (if applicable): 2021100479

Lead Agency: JURUPA COMMUNITY SERVICES DISTRICT Date: 12/15/2021

County Agency of Filing: RIVERSIDE Document No: E-202101341

Project Title: ETIWANDA INTERVALLEY WATER QUALITY AND WATER RESILIENCY PROJECT

Project Applicant Name: JURUPA COMMUNITY SERVICES DISTRICT Phone Number: 951 685 7434 EXT 135

Project Applicant Address: 11201 HARREL STREET, JURUPA VALLEY, CA 91752

Project Applicant: LOCAL PUBLIC AGENCY

CHECK APPLICABLE FEES:

- | | |
|---|-------------------|
| <input type="checkbox"/> Environmental Impact Report | |
| <input checked="" type="checkbox"/> Negative Declaration | <u>\$2,480.25</u> |
| <input type="checkbox"/> Application Fee Water Diversion (State Water Resources Control Board Only) | |
| <input type="checkbox"/> Project Subject to Certified Regulatory Programs | |
| <input checked="" type="checkbox"/> County Administration Fee | <u>\$50.00</u> |
| <input type="checkbox"/> Project that is exempt from fees (DFG No Effect Determination (Form Attached)) | |
| <input type="checkbox"/> Project that is exempt from fees (Notice of Exemption) | |
| Total Received | <u>\$2,530.25</u> |

Signature and title of person receiving payment: *U. Sandral* Deputy

Notes:

NOTICE OF DETERMINATION

TO:	<input checked="" type="checkbox"/>	County Clerk County of: Riverside 2720 Gateway Drive Riverside, CA 92501	FROM:	Lead Agency: Jurupa Community Services District
		and		Address: 11201 Harrel Street Jurupa Valley, CA 91752
	<input checked="" type="checkbox"/>	Clerk of the Board County of San Bernardino 385 N. Arrowhead Ave San Bernardino, CA 92415		Contact: Keith Backus, Engineering Services Supervisor
				Phone: 951.685.7434 ext. 135

TO:	<input type="checkbox"/>	Office of Planning and Research P. O. Box 3044, Sacramento, CA 95812-3044
	<input type="checkbox"/>	1400 Tenth Street Sacramento, California 95814
<i>NOD submitted electronically.</i>		

SUBJECT: Filing of Notice of Determination in Compliance with Section 21108 or 21152 of the Public Resources Code.

Project Title: Etiwanda Intervalley Water Quality and Water Resiliency Project (District Project No. C155003)		
State Clearinghouse Number (If submitted to SCH): 202100479	Contact Person: Keith Backus, Engineering Services Supervisor	Telephone Number: 951.685.7434 ext. 135
Specific Project Location – Identify street address and cross street or attach a map showing project site (preferably a USGS 15' or 7 ½' topographical map identified by quadrangle name): (See attached Figure 1 – Regional Vicinity Map, Figure 2 – District Boundaries, Figure 3 – Potential Well Sites, Figure 4 – Etiwanda Pipeline (Recommended Alignment) and Figure 5 – Pipeline Alternatives)		
General Project Location (City and/or County): City of Jurupa Valley, in Riverside County, and the cities of Fontana and Rancho Cucamonga and unincorporated territory in San Bernardino County.		
Project Description: The Etiwanda Valley Water Resiliency Project (Resiliency Project) is a collaborative effort between the Jurupa Community Services District (JCSD) and the Cucamonga Valley Water District (CVWD) to develop a domestic water supply and conveyance project that will benefit both Districts by increasing water supply, improving water quality, enhancing infrastructure resiliency, and promoting sustainability. The Resiliency Project components include the Etiwanda Pipeline, storage reservoir(s), pressure reducing/flow control station(s), upgrades to existing pumping facilities, new water wells, upgrade/expansion of either CVWD's Lloyd Michaels Water Treatment Plant (LMWTP) or Royer Nesbitt Water Treatment Plant (RNWTP), groundwater treatment of existing JCSD groundwater wells, and hydroelectric generating facilities.		

FILED / POSTED

County of Riverside
Peter Aldana
Assessor-County Clerk-Recorder

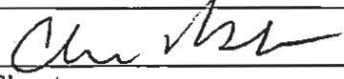
E-202101341
12/15/2021 08:04 AM Fee: \$ 2530.25
Page 1 of 7

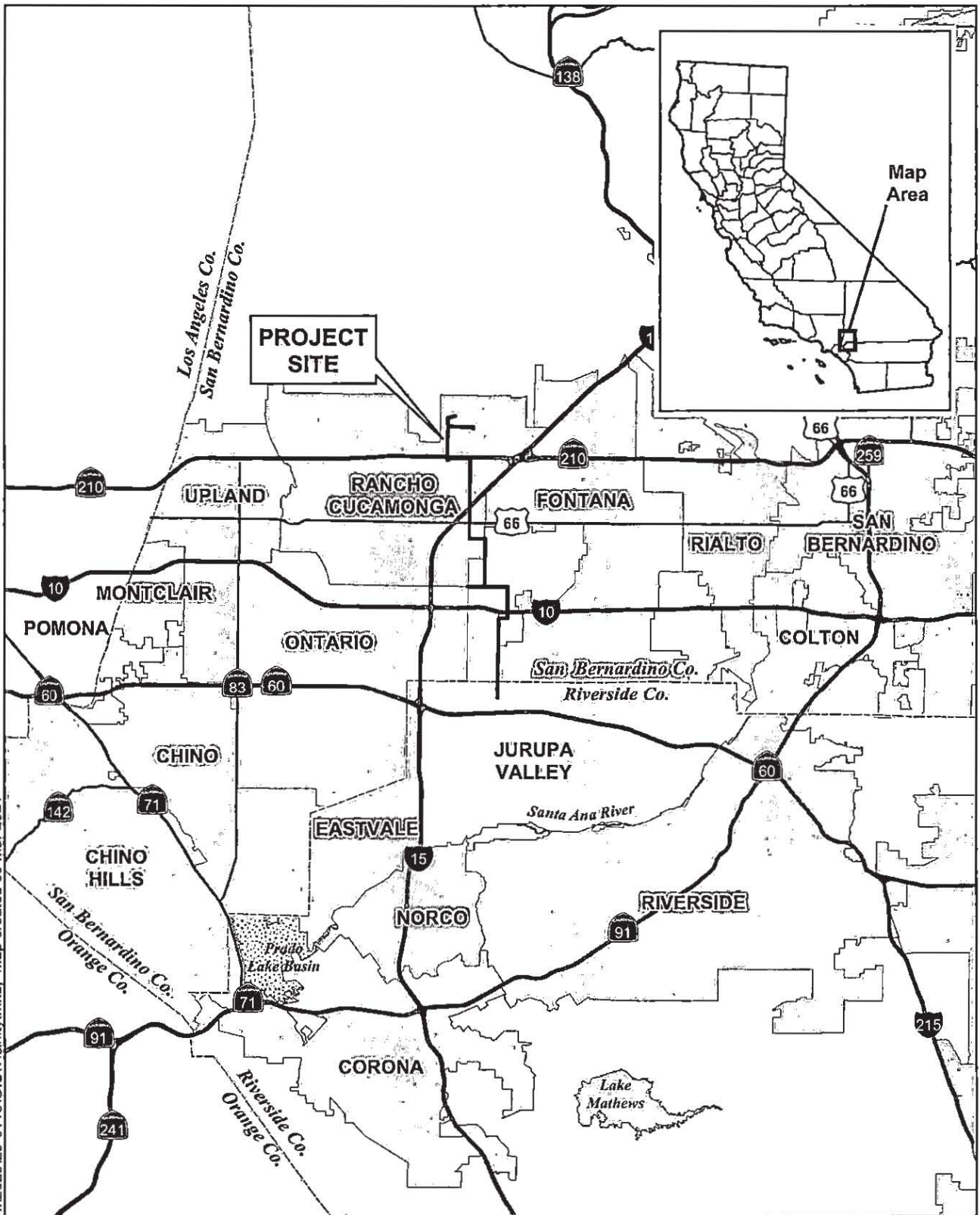
Removed: By: Deputy



This is to advise that the (Lead Agency or Responsible Agency) approved the above described project on December 13, 2021, and made the following determinations:

1.	<input type="checkbox"/>	The project will have a significant effect on the environment.		
	<input checked="" type="checkbox"/>	The project will NOT have a significant effect on the environment		
2.	<input type="checkbox"/>	An Environmental Impact Report was prepared and certified for this project pursuant to the provisions of CEQA and reflects the independent judgment of the Lead Agency.		
	<input type="checkbox"/>	A Negative Declaration was prepared for this project pursuant to the provisions of CEQA and reflects the independent judgment of the Lead Agency.		
	<input checked="" type="checkbox"/>	A Mitigated Negative Declaration was prepared for this project pursuant to the provisions of CEQA and reflects the independent judgment of the Lead Agency.		
	<input type="checkbox"/>	An Addendum to the MND was prepared for this project pursuant to the provisions of CEQA and reflects the independent judgement of the Lead Agency.		
3.	<input checked="" type="checkbox"/>	Mitigation measures were made a condition of the approval of the project.		
	<input type="checkbox"/>	Mitigation measures were NOT made a condition of the approval of the project.		
4.	<input checked="" type="checkbox"/>	A Mitigation Monitoring or Reporting Plan was adopted for this project.		
	<input type="checkbox"/>	A Mitigation Monitoring or Reporting Plan was NOT adopted for this project.		
5.	<input type="checkbox"/>	A Statement of Overriding Considerations was adopted for this project.		
	<input checked="" type="checkbox"/>	A Statement of Overriding Considerations was NOT adopted for this project		
6.	<input type="checkbox"/>	Findings were made pursuant to the provisions of CEQA.		
	<input type="checkbox"/>	Findings were NOT made pursuant to the provisions of CEQA.		
7.	<input checked="" type="checkbox"/>	This certifies that the location and custodian of the documents which comprise the record of proceedings for the Final EIR (with comments and responses) or Negative Declaration are available to the general public at the following location(s):		
		<table border="0"> <tr> <td style="vertical-align: top;">Custodian: Jurupa Community Services District</td> <td style="vertical-align: top;">Location: 11201 Harrel St Jurupa Valley, CA 91752</td> </tr> </table>	Custodian: Jurupa Community Services District	Location: 11201 Harrel St Jurupa Valley, CA 91752
Custodian: Jurupa Community Services District	Location: 11201 Harrel St Jurupa Valley, CA 91752			

Date: <u>12/13/2021</u>	 Signature:
Date Received for Filing: _____	Chris Berch, PE Title: General Manager

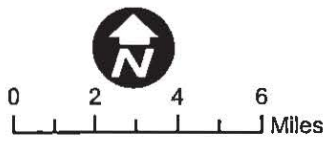


H:\2020\20-0116\GIS\vicinity.mxd; Map created 09 Mar 2021

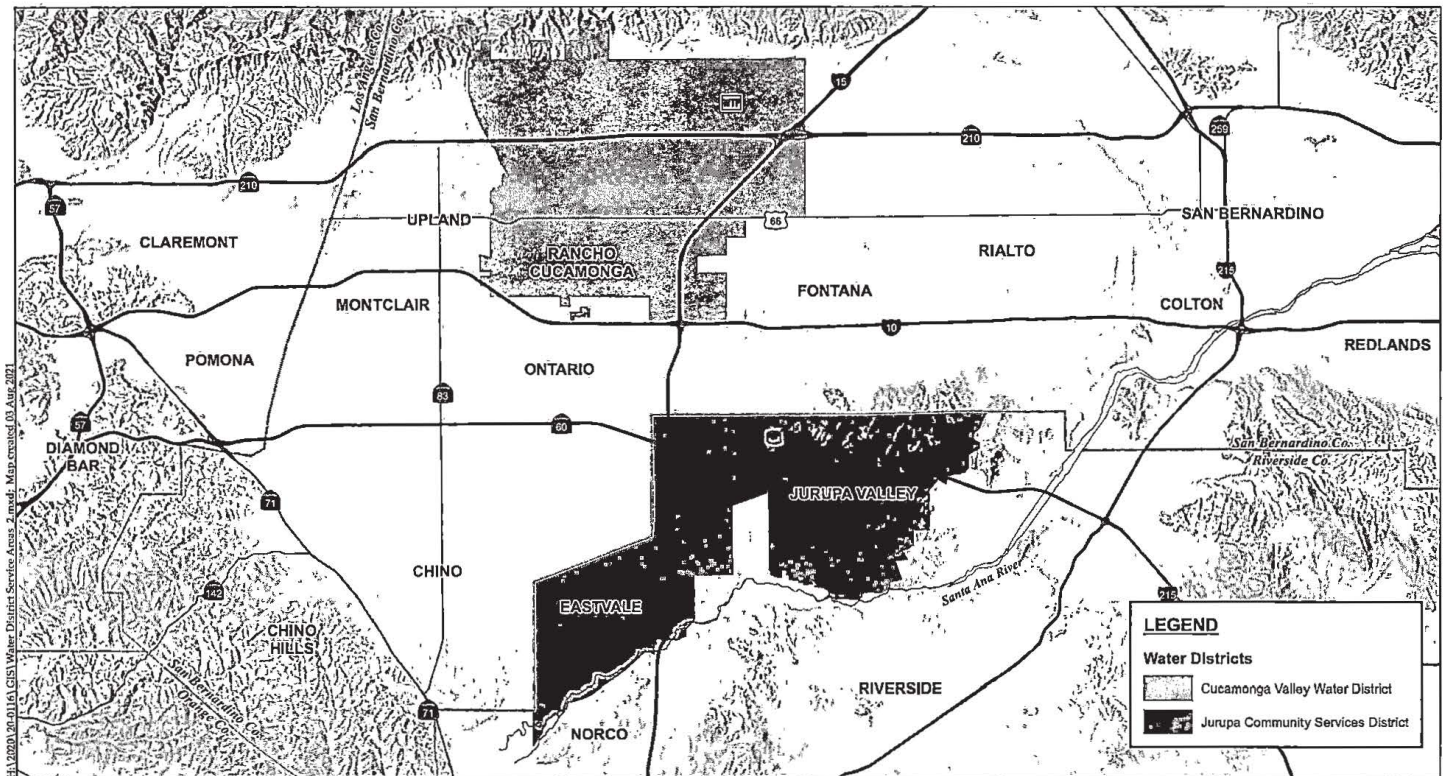
Sources: San Bernardino Co. GIMS, 2021;
Riverside County GIS, 2021

Figure 1 - Regional Vicinity Map

Etiwanda Intervalley Water Quality and Water Resiliency Project



ALBERT A.
WEBB
ASSOCIATES



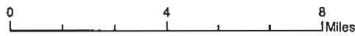
HA12020120.01101.GIS\Water Districts\Area 2.mxd. Map created 03 Aug 2021.

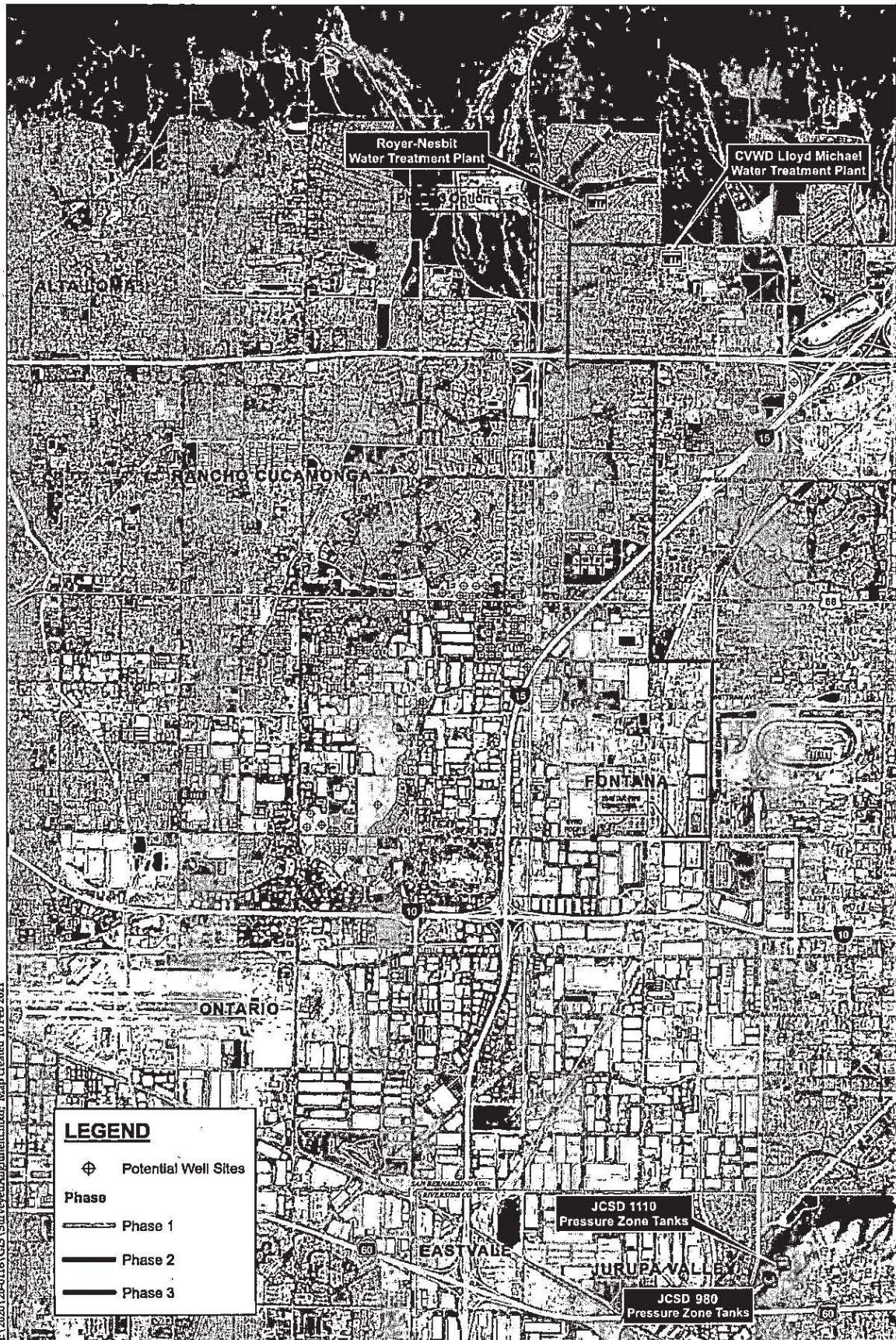
Sources: Riverside Co. GIS, 2019; San Bernardino
 USDA NAIP, 2020

LEGEND	
Water Districts	
	Cucamonga Valley Water District
	Jurupa Community Services District

Figure 2 - District Boundaries

Etiwanda Intervalley Water Quality and Water Resiliency Project







H:\2020\20-0116\GIS\Surveyed\Alignment.mxd: Map created 10 Feb 2021

Sources: Riverside Co. GIS, ZUZU; USDA NAIP, 2018.

Figure 3 - Potential Well Sites
Etowanda Intervalley Water Quality and Water Resiliency Project





H:\2020\10-01\161\GIS\Survival\Element.mxd; Map created 17 Dec 2020
 Sources: Riverside Co. GIS, 2020; USDA NAIP, 2016.

LEGEND

PHASE

- PHASE 1
- PHASE 2
- PHASE 3
- PHASE 2 OPTION

JCSA 1110
Pressure Zone Tanks

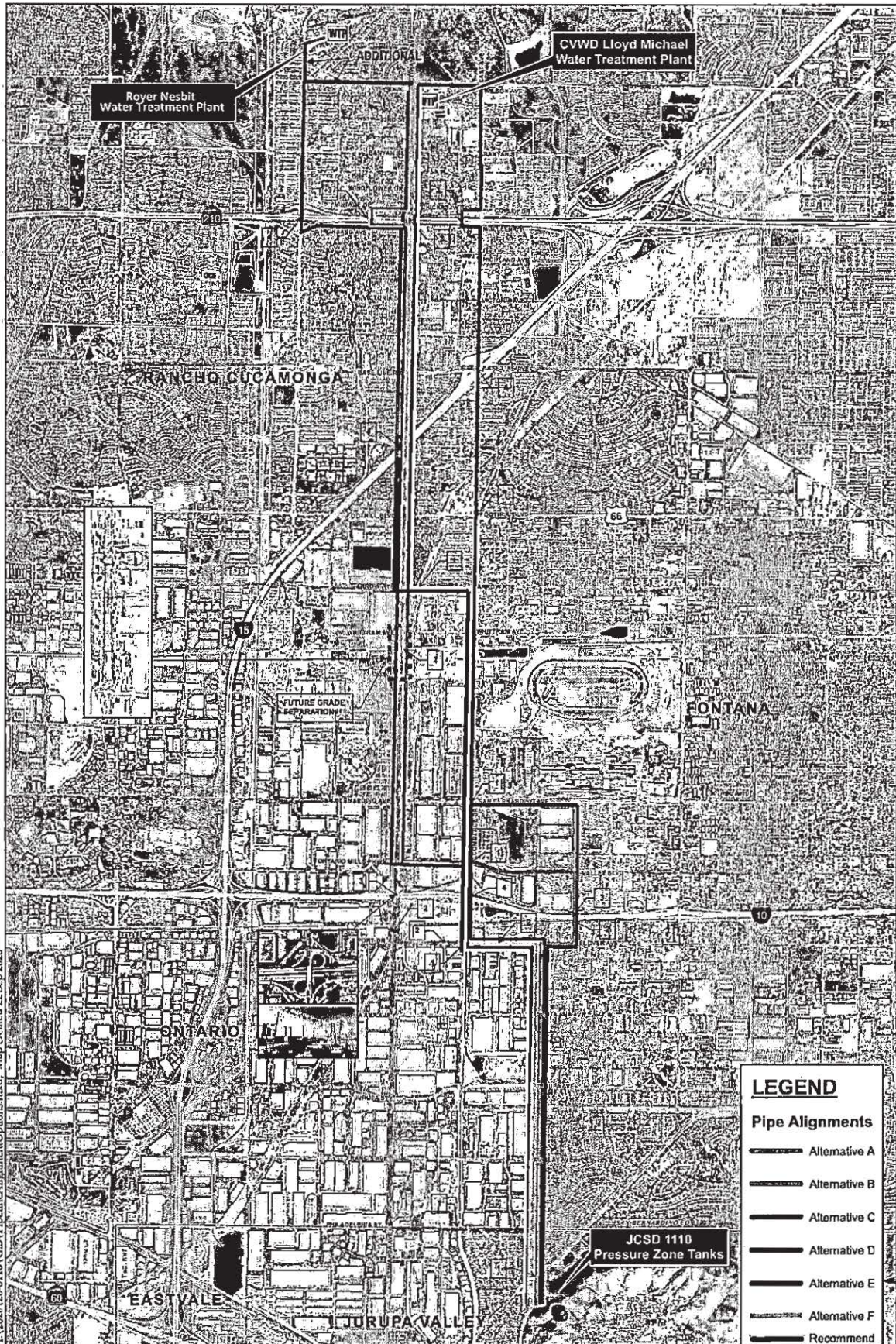
JCSA 980
Pressure Zone Tanks

Figure 4 - Etiwanda Pipeline (Recommended Alignment)
 Etiwanda Intervalley Water Quality and Water Resiliency Project



- 1 - CHANNEL/DRAINAGE CROSSING
- 2 - RAILROAD CROSSING
- 3 - FREEWAY CROSSING
- 4 - OVERPASS CROSSING





HA\2020\20-0116\GIS\PipelineAlignmentOptions.mxd; Map created 22 Sep 2020

Sources: Riverside Co. GIS, 2020;
USDA NAIP, 2016.



- 1 - CHANNEL CROSSING
- 2 - RAILROAD CROSSING
- 3 - FREEWAY CROSSING
- 4 - OVERPASS CROSSING

LEGEND

Pipe Alignments

- Alternative A
- Alternative B
- Alternative C
- Alternative D
- Alternative E
- Alternative F
- Recommend

Figure 5 - Pipeline Alternatives
Etiwanda Intervalley Water Quality and Water Resiliency Project

