



State of California - Department of Fish and Wildlife
2021 ENVIRONMENTAL FILING FEE CASH RECEIPT
 DFW 753.5a (REV. 01/01/21) Previously DFG 753.5a

Print **StartOver** **Save**

RECEIPT NUMBER:
 36 — 12152021 — 778
 STATE CLEARINGHOUSE NUMBER (If applicable)
 202100479

SEE INSTRUCTIONS ON REVERSE. TYPE OR PRINT CLEARLY.

LEAD AGENCY Jurupa Community Services District	LEAD AGENCY EMAIL	DATE 12152021
COUNTY/STATE AGENCY OF FILING San Bernardino	DOCUMENT NUMBER	

PROJECT TITLE

Etiwanda Intervalley Water Quality and Water Resiliency Project

PROJECT APPLICANT NAME Keith Bachus, Engineering Services	PROJECT APPLICANT EMAIL	PHONE NUMBER (951) 685-7434
PROJECT APPLICANT ADDRESS 11201 Harrel Street	CITY Jurupa Valley	STATE CA
		ZIP CODE 91752

PROJECT APPLICANT (Check appropriate box)

- Local Public Agency
 School District
 Other Special District
 State Agency
 Private Entity

CHECK APPLICABLE FEES:

- | | | | |
|-----------------------------------------------------------------------------------------------------|------------|----|------|
| <input type="checkbox"/> Environmental Impact Report (EIR) | \$3,445.25 | \$ | 0.00 |
| <input type="checkbox"/> Mitigated/Negative Declaration (MND)(ND) | \$2,480.25 | \$ | 0.00 |
| <input type="checkbox"/> Certified Regulatory Program (CRP) document - payment due directly to CDFW | \$1,171.25 | \$ | 0.00 |

- Exempt from fee
 Notice of Exemption (attach)
 CDFW No Effect Determination (attach)
 Fee previously paid (attach previously issued cash receipt copy)

- | | | | |
|-------------------------------------------------------------------------------------------------------------|----------|----|-------|
| <input type="checkbox"/> Water Right Application or Petition Fee (State Water Resources Control Board only) | \$850.00 | \$ | 0.00 |
| <input checked="" type="checkbox"/> County documentary handling fee | | \$ | 50.00 |
| <input type="checkbox"/> Other | | \$ | |

PAYMENT METHOD:

- Cash
 Credit
 Check
 Other

TOTAL RECEIVED \$ 50.00

SIGNATURE 	AGENCY OF FILING PRINTED NAME AND TITLE Jessica Ruiz, Deputy Clerk
--------------------------------------------------------------------------------------------------	------------------------------------------------------------------------------

NOTICE OF DETERMINATION

TO:	<input checked="" type="checkbox"/> County Clerk County of: Riverside 2720 Gateway Drive Riverside, CA 92501	FROM:	Lead Agency: Jurupa Community Services District
	<input checked="" type="checkbox"/> Clerk of the Board County of San Bernardino 385 N. Arrowhead Ave San Bernardino, CA 92415		Address: 11201 Harrel Street Jurupa Valley, CA 91752 Contact: Keith Backus, Engineering Services Supervisor Phone: 951.685.7434 ext. 135

TO:	<input type="checkbox"/> Office of Planning and Research P. O. Box 3044, Sacramento, CA 95812-3044	DATE FILED & POSTED Posted On: <u>12/15/21</u> Removed On: <u>01/27/22</u> Receipt No: <u>310-12152021-778</u>
	<input type="checkbox"/> 1400 Tenth Street Sacramento, California 95814 <i>NOD submitted electronically.</i>	

CLERK OF THE BOARD OF SUPERVISORS
 COUNTY OF SAN BERNARDINO
 CALIFORNIA
 2021 DEC 15 AM 9:36

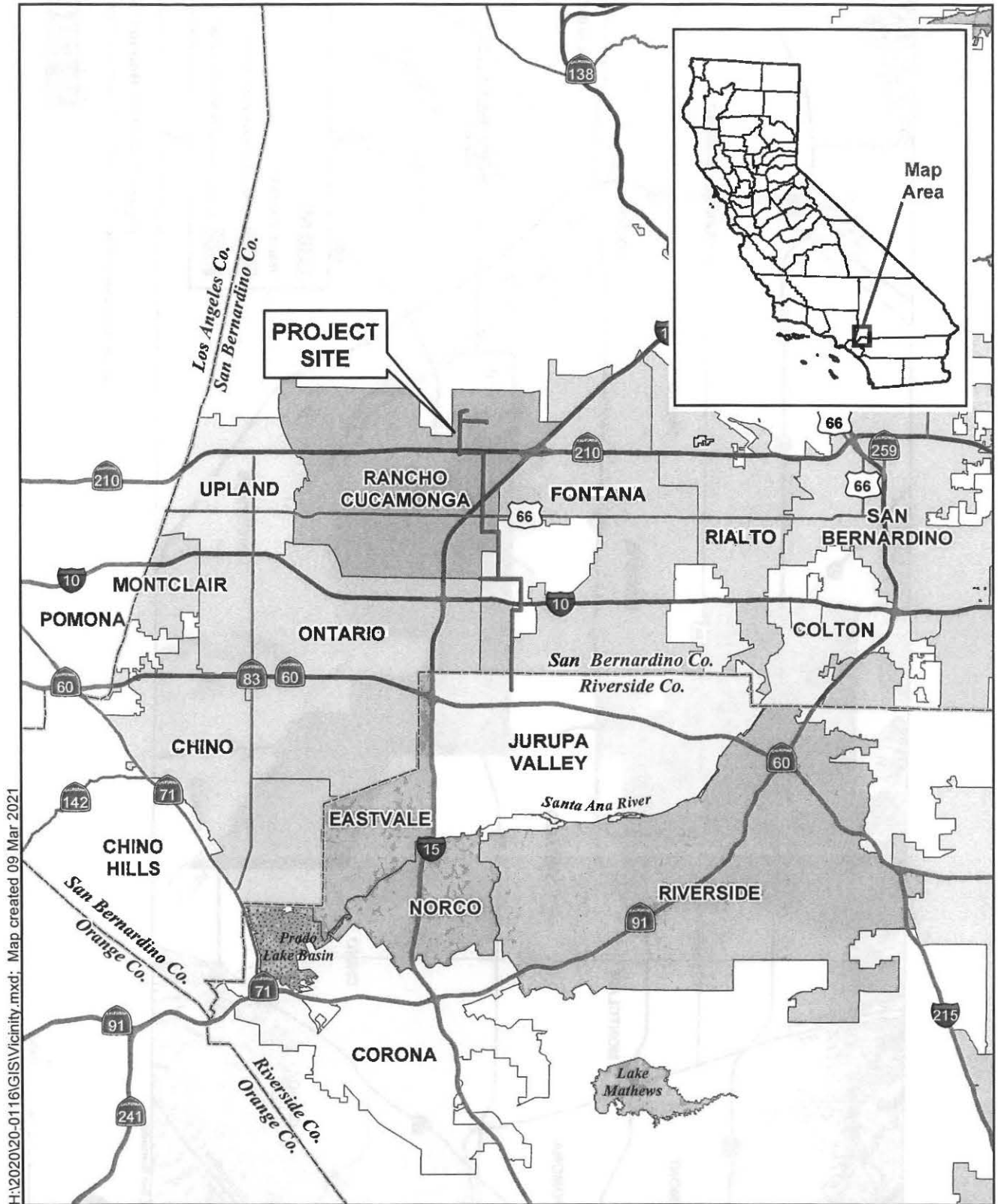
SUBJECT: Filing of Notice of Determination in Compliance with Section 21108 or 21152 of the Public Resources Code.

Project Title: Etiwanda Intervalley Water Quality and Water Resiliency Project (District Project No. C155003)		
State Clearinghouse Number (If submitted to SCH): 202100479	Contact Person: Keith Backus, Engineering Services Supervisor	Telephone Number: 951.685.7434 ext. 135
Specific Project Location – Identify street address and cross street or attach a map showing project site (preferably a USGS 15' or 7 ½' topographical map identified by quadrangle name): (See attached Figure 1 – Regional Vicinity Map, Figure 2 – District Boundaries, Figure 3 – Potential Well Sites, Figure 4 – Etiwanda Pipeline (Recommended Alignment) and Figure 5 – Pipeline Alternatives)		
General Project Location (City and/or County): City of Jurupa Valley, in Riverside County, and the cities of Fontana and Rancho Cucamonga and unincorporated territory in San Bernardino County.		
Project Description: The Etiwanda Valley Water Resiliency Project (Resiliency Project) is a collaborative effort between the Jurupa Community Services District (JCSD) and the Cucamonga Valley Water District (CVWD) to develop a domestic water supply and conveyance project that will benefit both Districts by increasing water supply, improving water quality, enhancing infrastructure resiliency, and promoting sustainability. The Resiliency Project components include the Etiwanda Pipeline, storage reservoir(s), pressure reducing/flow control station(s), upgrades to existing pumping facilities, new water wells, upgrade/expansion of either CVWD's Lloyd Michaels Water Treatment Plant (LMWTP) or Royer Nesbitt Water Treatment Plant (RNWTP), groundwater treatment of existing JCSD groundwater wells, and hydroelectric generating facilities.		

This is to advise that the (Lead Agency or Responsible Agency) approved the above described project on December 13, 2021, and made the following determinations:

1.	<input type="checkbox"/>	The project will have a significant effect on the environment.				
	<input checked="" type="checkbox"/>	The project will NOT have a significant effect on the environment				
2.	<input type="checkbox"/>	An Environmental Impact Report was prepared and certified for this project pursuant to the provisions of CEQA and reflects the independent judgment of the Lead Agency.				
	<input type="checkbox"/>	A Negative Declaration was prepared for this project pursuant to the provisions of CEQA and reflects the independent judgment of the Lead Agency.				
	<input checked="" type="checkbox"/>	A Mitigated Negative Declaration was prepared for this project pursuant to the provisions of CEQA and reflects the independent judgment of the Lead Agency.				
	<input type="checkbox"/>	An Addendum to the MND was prepared for this project pursuant to the provisions of CEQA and reflects the independent judgement of the Lead Agency.				
3.	<input checked="" type="checkbox"/>	Mitigation measures were made a condition of the approval of the project.				
	<input type="checkbox"/>	Mitigation measures were NOT made a condition of the approval of the project.				
4.	<input checked="" type="checkbox"/>	A Mitigation Monitoring or Reporting Plan was adopted for this project.				
	<input type="checkbox"/>	A Mitigation Monitoring or Reporting Plan was NOT adopted for this project.				
5.	<input type="checkbox"/>	A Statement of Overriding Considerations was adopted for this project.				
	<input checked="" type="checkbox"/>	A Statement of Overriding Considerations was NOT adopted for this project				
6.	<input type="checkbox"/>	Findings were made pursuant to the provisions of CEQA.				
	<input type="checkbox"/>	Findings were NOT made pursuant to the provisions of CEQA.				
7.	<input checked="" type="checkbox"/>	This certifies that the location and custodian of the documents which comprise the record of proceedings for the Final EIR (with comments and responses) or Negative Declaration are available to the general public at the following location(s):				
		<table border="0"> <tr> <td>Custodian:</td> <td>Location:</td> </tr> <tr> <td>Jurupa Community Services District</td> <td>11201 Harrel St Jurupa Valley, CA 91752</td> </tr> </table>	Custodian:	Location:	Jurupa Community Services District	11201 Harrel St Jurupa Valley, CA 91752
Custodian:	Location:					
Jurupa Community Services District	11201 Harrel St Jurupa Valley, CA 91752					

Date: <u>12/13/2021</u>	 Signature:
Date Received for Filing: _____	<u>Chris Berch, PE</u> Title: General Manager




H:\2020\20-0116\GIS\Vicinity.mxd: Map created 09 Mar 2021

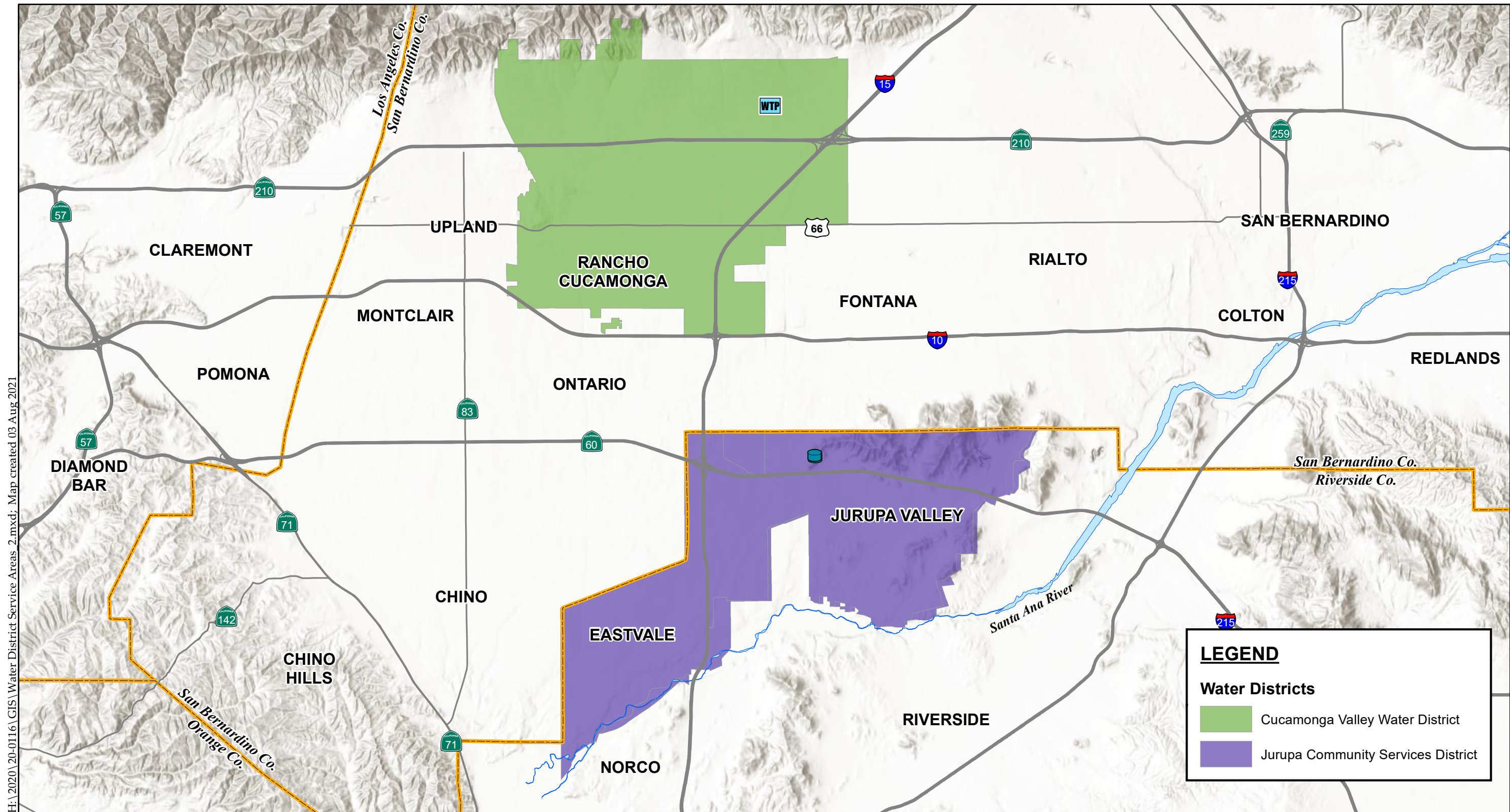
Sources: San Bernardino Co. GIMS, 2021;
Riverside County GIS, 2021

Figure 1 - Regional Vicinity Map

Etiwanda Intervalley Water Quality and Water Resiliency Project



ALBERT A.
WEBB
ASSOCIATES



H:\2020\20-01116\GIS\Water District Service Areas 2.mxd; Map created 03 Aug 2021

Sources: Riverside Co. GIS, 2019; San Bernardino USDA NAIP, 2020

LEGEND

Water Districts

- Cucamonga Valley Water District
- Jurupa Community Services District


Figure 2 - District Boundaries

Etiwanda Intervalley Water Quality and Water Resiliency Project



0 4 8 Miles





H: 2020120-01161 GIS Survey\Alignment.mxd; Map created 10 Feb 2021

Sources: Riverside Co. GIS, 2020;
USDA NAIP, 2018.

LEGEND






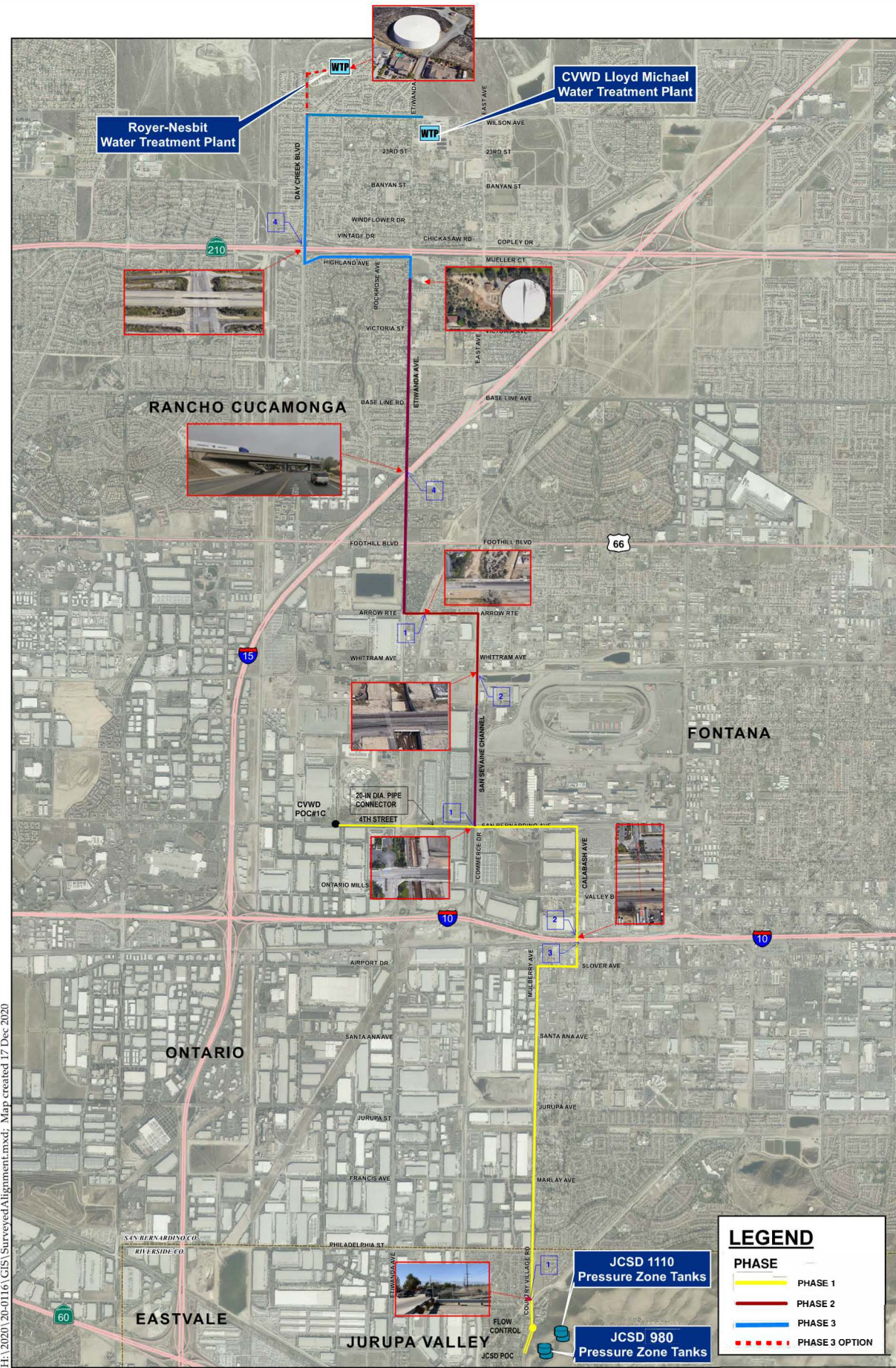
-  Potential Well Sites
- Phase**
-  Phase 1
-  Phase 2
-  Phase 3

Figure 3 - Potential Well Sites

Etiwanda Inter Valley Water Quality and Water Resiliency Project





H:\2020\20-0116\GIS\Surveyed\Alignment.mxd; Map created 17 Dec 2020

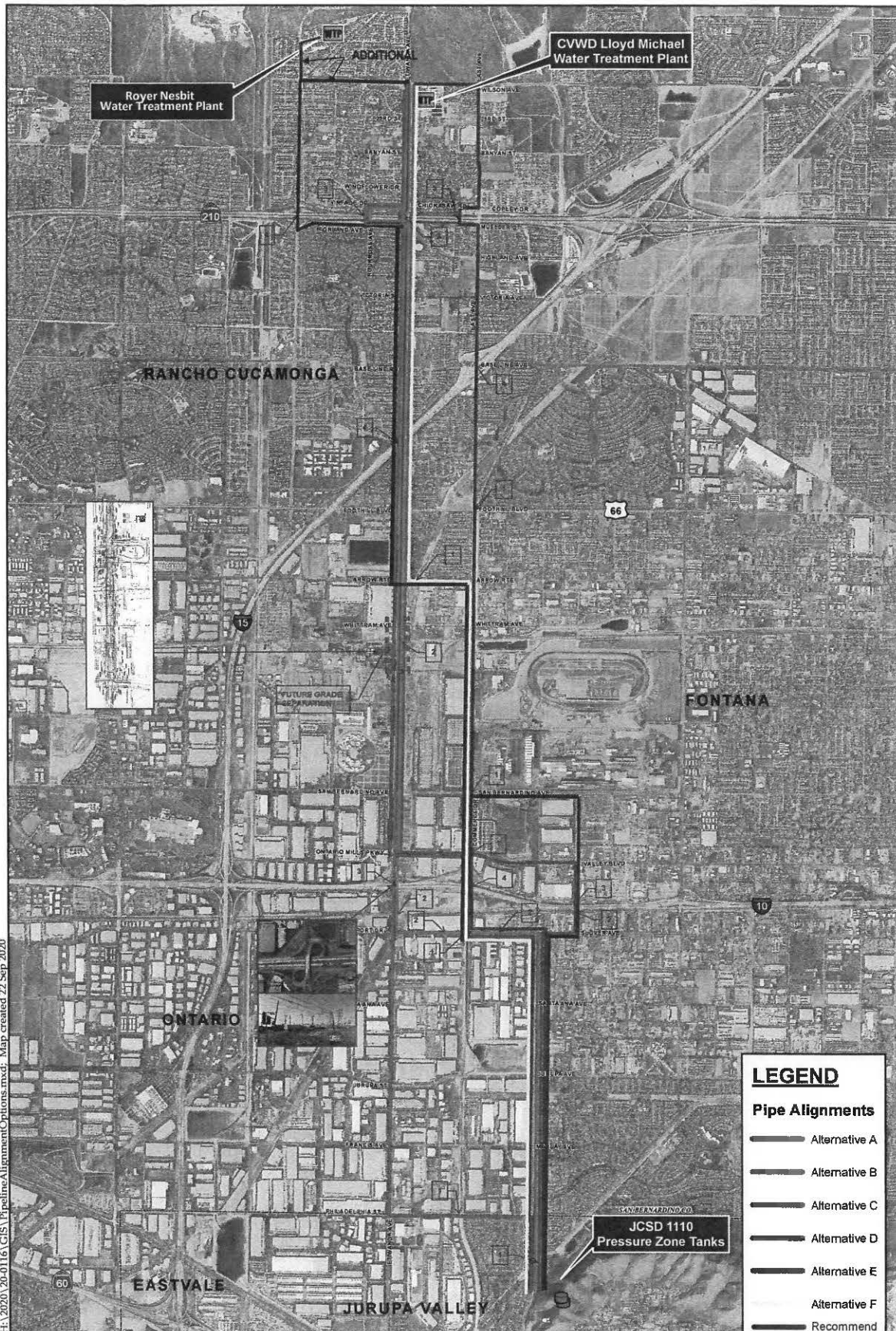
Sources: Riverside Co. GIS, 2020; USDA NAIP, 2016.

Figure 4 - Etiwanda Pipeline (Recommended Alignment)

Etiwanda Intervalley Water Quality and Water Resiliency Project

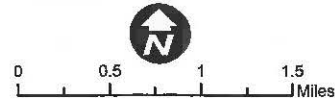
- 1 - CHANNEL/DRAINAGE CROSSING
- 2 - RAILROAD CROSSING
- 3 - FREEWAY CROSSING
- 4 - OVERPASS CROSSING





H:\2020\20-0116\GIS\PipelineAlignmentOptions.mxd. Map created 22 Sep 2020

Sources: Riverside Co. GIS, 2020;
USDA NAIP, 2016.



- 1 - CHANNEL CROSSING
- 2 - RAILROAD CROSSING
- 3 - FREEWAY CROSSING
- 4 - OVERPASS CROSSING

LEGEND

Pipe Alignments

- Alternative A
- Alternative B
- Alternative C
- Alternative D
- Alternative E
- Alternative F
- Recommend

Figure 5 - Pipeline Alternatives
Etiwanda Intervalley Water Quality and Water Resiliency Project

STATE OF CALIFORNIA - THE RESOURCES AGENCY
DEPARTMENT OF FISH AND GAME
ENVIRONMENTAL FILING FEE CASH RECEIPT

Receipt #: 21-598802

State Clearinghouse # (if applicable): 2021100479

Lead Agency: JURUPA COMMUNITY SERVICES DISTRICT

Date: 12/15/2021

County Agency of Filing: RIVERSIDE

Document No: E-202101341

Project Title: ETIWANDA INTERVALLEY WATER QUALITY AND WATER RESILIENCY PROJECT

Project Applicant Name: JURUPA COMMUNITY SERVICES DISTRICT

Phone Number: 951 685 7434 EXT 135

Project Applicant Address: 11201 HARREL STREET, JURUPA VALLEY, CA 91752

Project Applicant: LOCAL PUBLIC AGENCY

CHECK APPLICABLE FEES:

Environmental Impact Report

Negative Declaration

Application Fee Water Diversion (State Water Resources Control Board Only)

Project Subject to Certified Regulatory Programs

County Administration Fee

Project that is exempt from fees (DFG No Effect Determination (Form Attached))

Project that is exempt from fees (Notice of Exemption)

\$2,480.25

\$50.00

Total Received

\$2,530.25

Signature and title of person receiving payment:

U. Sandral

Deputy

Notes: