

**PHASE I ENVIRONMENTAL SITE ASSESSMENT
ASSESSOR'S PARCEL NUMBER 0240-121-22-0000
FONTANA, SAN BERNARDINO COUNTY, CALIFORNIA 92336**

November 13, 2020

Project No. 2535-CR

Prepared For:

**Frontier Enterprises
2151 East Convention Center Way, Suite 114
Ontario, California 91764**





GeoTek, Inc.
1548 North Maple Street, Corona, California 92880
(951) 710-1160 Office (951) 710-1167 Fax www.geotekusa.com

November 13, 2020
Project No. 2529-CR

Frontier Enterprises

2151 East Convention Center Way, Suite 114
Ontario, California 91764

Attention: Mr. Daniel Pocius

Subject: Phase I Environmental Site Assessment
Assessor's Parcel Number 0240-121-22-0000
Fontana, San Bernardino County, California 92336

Dear Mr. Pocius:

GEO TEK, INC. (GEO TEK) is pleased to present this Phase I Environmental Site Assessment for the above-referenced subject Site. Services were conducted in substantial conformance with the scope and limitations of the American Society of Testing and Materials E 1527-13, "*Standard Practice for Environmental Site Assessments: Phase I Environmental Site Assessment Process*," which is approved to meet the requirements of the federal All Appropriate Inquiries (AAI) standards as set forth in the Code of Federal Regulations, Title 40, Section 312 (40 CFR 312), and GEO TEK's Proposal No. P-1004320-CR, dated October 9, 2020.

This Phase I Environmental Site Assessment has not revealed evidence of a recognized environmental condition or concern in connection with the subject Site. No further environmental investigation is recommended at this time.

We appreciate this opportunity to be of service. If you have any questions, or if we can be of further service, please contact us at (951) 710-1160.

Sincerely,
GEOTEK, INC.



Edward H. LaMont
Principal Geologist, CEG 1892
Expires 07/31/2022

J. Michael Batten, CEM, REPA
Environmental Services Manager
Registered Environmental Property
Assessor No. 113162
Expires 06/15/2021

Anna M. Scott
Project Geologist

TABLE OF CONTENTS

1.0 EXECUTIVE SUMMARY 1

2.0 INTRODUCTION3

 2.1 PURPOSE 3

 2.2 SCOPE OF WORK..... 3

 2.3 SIGNIFICANT ASSUMPTIONS.....4

 2.4 LIMITATIONS AND EXCEPTIONS4

 2.5 SPECIAL TERMS AND CONDITIONS5

 2.6 RELIANCE.....5

3.0 DESCRIPTION OF SITE AND SURROUNDING AREA6

 3.1 SITE LOCATION AND LEGAL DESCRIPTION.....6

 3.2 SITE AND VICINITY GENERAL CHARACTERISTICS6

 3.3 CURRENT PROPERTY USE6

 3.4 SITE IMPROVEMENTS.....6

 3.4.1 HAZARDOUS SUBSTANCES6

 3.4.2 STORAGE TANKS7

 3.4.3 POLY-CHLORINATED BIPHENYLS (PCBs).....7

 3.4.4 CONTROLLED SUBSTANCES.....7

 3.4.5 INDICATIONS OF SOLID WASTE DISPOSAL7

 3.4.6 UTILITY SUPPLY7

 3.4.7 DRAINAGE7

 3.4.8 OTHER CONDITIONS OF CONCERN8

 3.4.9 INTERVIEWS8

 3.5 CURRENT ADJOINING PROPERTY USE.....8

4.0 CLIENT PROVIDED INFORMATION9

 4.1 ENVIRONMENTAL CLEAN UP LIENS9

 4.2 ACTIVITY AND USE LIMITATIONS9

 4.3 SPECIALIZED KNOWLEDGE9

 4.4 PURCHASE PRICE.....9

 4.5 COMMONLY KNOWN INFORMATION.....9

 4.6 OBVIOUS INDICATORS OF CONTAMINATION9

 4.7 OWNER, PROPERTY MANAGER AND OCCUPANT INFORMATION.....9

 4.8 REASON FOR PERFORMING PHASE I ESA..... 10

 4.9 OTHER USER PROVIDED INFORMATION..... 10

5.0 PROPERTY PHYSICAL SETTING 11

 5.1 REGIONAL GEOLOGY 11

 5.2 LOCAL GEOLOGIC SETTING AND TOPOGRAPHY 11

 5.3 VICINITY SURFACE DRAINAGE..... 11



TABLE OF CONTENTS

5.4 HYDROGEOLOGY 12

6.0 ENVIRONMENTAL REGULATORY RECORDS REVIEW 13

6.1 ENVIRONMENTAL DATABASE RECORDS SEARCH 13

6.2 DISCUSSION OF REGULATORY RECORDS 14

6.2.1 NATIONAL PRIORITY LIST 14

6.2.2 SUPERFUND ENTERPRISE MANAGEMENT SYSTEM 15

6.2.3 RESOURCE CONSERVATION AND RECOVERY ACT 15

6.2.4 EMERGENCY RESPONSE NOTIFICATION SYSTEM 16

6.2.5 FEDERAL INSTITUTIONAL CONTROL/ENGINEERING CONTROL REGISTRIES 16

6.2.6 STATE RESPONSE SITES 16

6.2.7 ENVIROSTOR DATABASE 17

6.2.8 CALIFORNIA HAZARDOUS MATERIAL INCIDENT REPORT SYSTEM 17

6.2.9 SOLID WASTE FACILITIES LIST 17

6.2.10 LEAKING UNDERGROUND STORAGE TANKS LIST 17

6.2.11 UNDERGROUND STORAGE TANKS LIST 18

6.2.12 SPILLS, LEAKS, INVESTIGATION AND CLEANUP COST RECOVERY LISTING (SLIC) 18

6.2.13 STATE INSTITUTIONAL CONTROL/ENGINEERING CONTROL REGISTRIES 18

6.2.14 TRIBAL DATABASES 19

6.2.15 OTHER DATABASES 19

6.2.16 DRY CLEANERS 20

6.2.17 UNMAPPABLE FACILITIES 20

6.3 LOCAL REGULATORY AGENCY RECORDS 20

7.0 VAPOR ENCROACHMENT SCREEN 21

8.0 SITE AND SURROUNDING AREA HISTORY 22

8.1 HISTORICAL SITE USAGE 22

8.1.1 AERIAL PHOTOGRAPH REVIEW 22

8.1.2 TOPOGRAPHIC MAP REVIEW 22

8.1.3 BUILDING DEPARTMENT RECORDS 23

8.1.4 CITY DIRECTORY REVIEW 23

8.1.5 SANBORN MAP REVIEW 23

8.1.6 CHAIN OF TITLE 23

8.2 HISTORICAL IMMEDIATELY SURROUNDING PROPERTY USAGE 24

8.2.1 AERIAL PHOTOGRAPH REVIEW 24

8.2.2 TOPOGRAPHIC MAP REVIEW 25

8.2.3 CITY DIRECTORIES 25

8.2.4 SANBORN MAP REVIEW 26

8.3 HISTORICAL USE SUMMARY 26



TABLE OF CONTENTS

9.0 SIGNIFICANT DATA GAPS 27
10.0 CONCLUSIONS AND RECOMMENDATIONS..... 28
11.0 CERTIFICATIONS 29
12.0 REFERENCES..... 30

LIST OF APPENDICES

- Appendix A: Figures
- Appendix B: Supporting Documents
- Appendix C: Photographs
- Appendix D: Vapor Encroachment Screen
- Appendix E: Environmental Database Report
- Appendix F: Project Team Qualifications



I.0 EXECUTIVE SUMMARY

GEO TEK, INC. (GEO TEK) has performed a Phase I Environmental Site Assessment (ESA) for the - subject property: APN 0240-121-22-0000 (the “Site”), located in the City of Fontana, San Bernardino County, California. Our services were conducted in substantial conformance with the scope and limitations of the American Society of Testing and Materials (ASTM) E 1527-13, “*Standard Practice for Environmental Site Assessments: Phase I Environmental Site Assessment Process*”, which is approved to meet the requirements of the federal All Appropriate Inquiries (AAI) standards as set forth in the Code of Federal Regulations, Title 40, Section 312 (40 CFR 312), and GEO TEK Proposal No. P-1004320-CR, dated October 9, 2020. Any additions or deletions from our scope of services are discussed in the appropriate sections of this assessment.

A representative of GEO TEK conducted a Site reconnaissance on October 13, 2020. The weather was warm and the sky was clear. The irregular shaped Site is currently comprised of one (1) parcel of land and encompasses a total of approximately six (6) acres. The Site can generally be accessed from Mango Avenue or Highland Avenue.

The Site is vacant and undeveloped land. Visual evidence of hazardous substances and wastes was not observed during our Site reconnaissance. Visual indication of spills, leaks and stains was not observed. No pungent or acrid odors were observed emanating from the Site.

The Site is in an area largely characterized by mixed-use development. The Site is bounded by Highland Avenue, followed by a commercial center, followed by the 210 freeway to the north; the Site is bounded by Mango Avenue, followed by residential development to the east. The Site is bounded by residential development to the south; and the Site is bounded by Highland Avenue followed by a commercial development to the west.

Based on readily available historic information, the Site was vacant and undeveloped land from at least 1938 to at least 1953. The Site was occupied with several structures and what appears to be a storage yard in an aerial photograph dated 1959. The Site was occupied with structures from at least 1966 to at least 1985. The Site has been vacant land since at least 2005. The surrounding properties appear to historically have been vacant and undeveloped land from at least 1938 to at least 1985. Residential structures can be observed to the east and south of the Site in an aerial photograph dated 1990.

The Site does not appear on the environmental database report obtained for this assessment. There are three (3) facilities listed on the database report within the various search distances specified by ASTM E 1527-13. Due to the facility listings, their distances, locations, and/or



“Case Closed” regulatory status, these facilities do not represent an environmental concern to the Site.

This Phase I Environmental Site Assessment has not revealed evidence of a recognized environmental condition or concern in connection with the subject Site. No further environmental investigation is recommended at this time.

This executive summary does not contain all the information that is found in the full report. The report should be read in its entirety to obtain a more complete understanding of the information provided and to aid in any decisions made or actions taken based on this information.

2.0 INTRODUCTION

GEOTEK, INC. (GEOTEK) has performed a Phase I Environmental Site Assessment (ESA) APN 0240-121-22-0000 (the "Site"), located in the City of Fontana, San Bernardino County, California.

2.1 PURPOSE

The purpose of this Phase I ESA was to identify and evaluate actual and potential environmental conditions involving the subject Site. It was not the purpose of this assessment to determine the degree or extent of contamination, if any, but rather the potential for contamination.

2.2 SCOPE OF WORK

The Phase I ESA is a general characterization of environmental concerns based on reasonably ascertainable information and observations. GEOTEK performed the Phase I ESA in substantial accordance with ASTM E 1527-13. The following services were provided for the assessment:

- A reconnaissance of the Site and surrounding properties to visually assess current utilization and indications of potential surface contamination. This was accomplished by driving the Site boundaries, and then traversing the Site until the entire Site had been surveyed.
- A reconnaissance of the surrounding area for approximately one-half mile was conducted, without entering the properties, making observations concerning property uses, conditions, and housekeeping.
- A review of the geologic and hydro-geologic settings was conducted using reasonably ascertainable public records and documents.
- An environmental database report was obtained from a data service provider. This database report compiles and locates documented "hazardous waste" facilities within specific minimum search distances as defined by ASTM E 1527-13. If necessary, additional information on identified facilities was gathered by a file review at the appropriate federal, state, local, and/or tribal regulatory agency.
- A review of reasonably ascertainable historical records (including aerial photographs, topographic maps, building records, and city directories) was conducted to assess the

historical land utilization and indications of potential contamination or sources of contamination for the Site.

- This report was prepared, which relates the findings of this study and presents our conclusions and recommendations.

Specific items not included in this Scope of Services are water analysis, asbestos containing materials analysis, radon analysis, lead-based paint analysis, lead in drinking water, wetlands, regulatory compliance, cultural and historic resources, industrial hygiene, health and safety, ecological resources, endangered species, indoor air quality, vapor intrusion testing, high voltage power lines, and other items not within the scope of ASTM E 1527-13.

2.3 SIGNIFICANT ASSUMPTIONS

Specific assumptions by GEOTEK for this assessment include:

- GEOTEK had permission to access the Site grounds;
- The client has provided GEOTEK with available geotechnical or environmental reports for the Site;
- The client has provided GEOTEK with known current or historic uses of hazardous materials at the Site, or with other specialized knowledge of the environmental history of the Site and surrounding area;
- The client is not the sole and absolute source of information;
- Seller has provided proper and complete access to their knowledge, both written and verbal, and GEOTEK can rely on the information.

2.4 LIMITATIONS AND EXCEPTIONS

GEOTEK conducted a Phase I Environmental Site Assessment in substantial accordance with ASTM E 1527-13 and as authorized by Frontier Enterprises. This study does not include sampling of groundwater and/or materials on-site for environmental testing. This report is intended for the use of Frontier Enterprises. The contents should not be relied upon by any party other than the aforementioned without the express written consent of GEOTEK.



The findings, conclusions, and recommendations made in this report are based on the information that was made available to GEOTEK, in most instances from public records. The information is relevant to the date of our site work and should not be relied on to represent conditions at any later date. The opinions and conclusions expressed herein are based on information obtained during our assessment and on our experience and current standards of technical practice. GEOTEK makes no other warranties, either express or implied, concerning the completeness of the data furnished to us. GEOTEK cannot be responsible for conditions or consequences arising from relevant facts that were concealed, withheld, or not fully disclosed at the time our assessment was undertaken. GEOTEK is not responsible, nor liable for work, testing or recommendations performed or provided by others. This Phase I Environmental Site Assessment is not and should not be construed as a warranty or guarantee about the presence or absence of environmental hazards or contaminants, which may affect the subject site. Facts, conditions, and acceptable risk factors change with time; accordingly, this report should be viewed within this context.

Specific limitations to the scope of ASTM E 1527-13 due to contract limitations, availability of resources, and/or encountered Site conditions are discussed in the appropriate section(s) of this report.

2.5 SPECIAL TERMS AND CONDITIONS

This assessment report is presented as fulfilling the standard requirements of most financial institutions, governmental regulatory agencies, ASTM, and generally accepted industry standards and practices. Please refer to GEOTEK Proposal No. P-1004320-CR for complete terms and conditions for this assessment.

2.6 RELIANCE

This assessment has been prepared for the exclusive use and may be relied upon Frontier Enterprises and their successors and assignees. Third party reliance letters may be issued upon request and upon the payment of the, then current, fee for such letters. All third parties relying on this report, by such reliance, agree to be bound by the General Conditions and Limitations agreed to Frontier Enterprises. No reliance by any party is permitted without such agreement, regardless of the content of the reliance letter itself.

3.0 DESCRIPTION OF SITE AND SURROUNDING AREA

The objective of describing the Site and surrounding area is to document current conditions as observed and to obtain information which would indicate the likelihood of a recognized environmental condition in connection with the Site. A representative of GEOTEK conducted a Site reconnaissance on October 13, 2020. The weather was warm and the sky was clear. The Site can generally be accessed from Mango Avenue or Highland Avenue.

3.1 SITE LOCATION AND LEGAL DESCRIPTION

The Site is located south of the intersection of Mango Avenue and Highland Avenue in the City of Fontana, San Bernardino County, California. According to the U.S. Geological Survey (USGS) Devore and Fontana Quadrangle topographic map sheets (7.5-minute series), the Site is located in Section 32, Township 1 North, Range 5 West, San Bernardino Baseline and Meridian (see Figure 1 in Appendix A and documents in Appendix B). The Site is also known as San Bernardino County Assessor's Parcel Number 0240-121-22-0000. Additional legal descriptions for the Site are provided in Appendix B.

3.2 SITE AND VICINITY GENERAL CHARACTERISTICS

The Site is vacant land. The vicinity is mixed use, residential and commercial.

3.3 CURRENT PROPERTY USE

The Site is vacant land.

3.4 SITE IMPROVEMENTS

The Site vacant land. Photographs of the Site are included in Appendix C.

3.4.1 HAZARDOUS SUBSTANCES

Visual evidence of hazardous substances and wastes was not observed during our Site reconnaissance. Visual indication of spills, leaks and stains was not observed. No pungent or acrid odors were observed emanating from the Site.

3.4.2 STORAGE TANKS

GEO TEK did not observe evidence of underground storage tanks (such as vent pipes, fill pipes, regular-shaped depressions, etc.) on the Site.

3.4.3 POLY-CHLORINATED BIPHENYLS (PCBs)

GEO TEK did not observe suspect equipment (transformers, elevators, hydraulic lift mechanisms, trash compactors, etc.) which may contain PCBs on the Site.

3.4.4 CONTROLLED SUBSTANCES

GEO TEK consulted the U.S. Drug Enforcement Agency (DEA) website to cross-check the Site address against published facilities subject to DEA enforcement. The Site did not appear on the list of published facilities. A copy of the DEA printout is included in Appendix B.

GEO TEK did not observe evidence of illegal or controlled substances being used or manufactured at the Site.

3.4.5 INDICATIONS OF SOLID WASTE DISPOSAL

GEO TEK observed windblown trash on the Site. This is considered to be a de minimis concern and not a recognized environmental condition. Waste disposal for the Site and Site area is provided by Burrtec Waste.

3.4.6 UTILITY SUPPLY

Water services for the Site and area are provided by the Fontana Water Company. Sewer services for the Site and area are provided by the City of Fontana. Electric service for the Site and area are provided by Southern California Edison. Natural gas services for the Site and area are provided by Southern California Gas.

3.4.7 DRAINAGE

Natural drainage at the Site is generally to the south, conforming to the natural topography in the area. Ponded water was not observed during our Site reconnaissance.

3.4.8 OTHER CONDITIONS OF CONCERN

No visual indication of conditions of concern (water wells, drywells, cesspools, etc.) that would indicate a recognized environmental condition was observed during the Site reconnaissance.

3.4.9 INTERVIEWS

GEOTEK interviewed the following individual while performing this assessment, in the form of completing a *User Questionnaire*:

- Mr. Daniel Pocius (a representative of the future Site owner) completed a User Questionnaire.

Information from this interview is incorporated into the appropriate sections of this report.

3.5 CURRENT ADJOINING PROPERTY USE

The Site is in an area largely characterized by mixed-use development. The Site is bounded by Highland Avenue, followed by a commercial center, followed by the 210 freeway to the north; the Site is bounded by Mango Avenue, followed by residential development to the east. The Site is bounded by residential development to the south; and the Site is bounded by Highland Avenue followed by a commercial development to the west.

4.0 CLIENT PROVIDED INFORMATION

As a form of interview, a representative of the future Site owner completed a “User Questionnaire” for the Site in accordance with ASTM E 1527-13. A copy of the completed questionnaire is included in Appendix B.

4.1 ENVIRONMENTAL CLEAN UP LIENS

Mr. Daniel Pocius is not aware of any environmental clean-up liens at the Site.

4.2 ACTIVITY AND USE LIMITATIONS

Mr. Daniel Pocius is not aware of any activity use limitations at the Site.

4.3 SPECIALIZED KNOWLEDGE

Mr. Daniel Pocius is not aware of any specialized knowledge of the Site or nearby properties.

4.4 PURCHASE PRICE

Mr. Daniel Pocius states that the purchase price being paid for the Site reasonably reflects the fair market value of the property.

4.5 COMMONLY KNOWN INFORMATION

Mr. Daniel Pocius states that he is not aware of commonly known or reasonably ascertainable information for the Site.

4.6 OBVIOUS INDICATORS OF CONTAMINATION

Mr. Daniel Pocius states that he is not aware of obvious indicators of a likely environmental impact at the Site.

4.7 OWNER, PROPERTY MANAGER AND OCCUPANT INFORMATION

It is our understanding that Hui Min Li, Etal. currently owns and manages the Site. The Site is currently unoccupied.

4.8 REASON FOR PERFORMING PHASE I ESA

This Phase I ESA was performed at the request of Frontier Enterprises as part of their due diligence for possible future improvements on the Site.

4.9 OTHER USER PROVIDED INFORMATION

GEOTEK was not provided with any other information for the Site by Frontier Enterprises.

5.0 PROPERTY PHYSICAL SETTING

Surface and subsurface environments are of interest because they control the movement of water-borne contaminants, which could be transported to and from the subject Site. GEOTEK reviewed information regarding the physical setting of the subject Site and immediately surrounding area.

5.1 REGIONAL GEOLOGY

The subject property is situated in the Peninsular Ranges geomorphic province. The Peninsular Ranges province is one of the largest geomorphic units in western North America. Basically, it extends roughly 975 miles from the north and extends from the Transverse Ranges geomorphic province to the tip of Baja California, from north to south. This province varies in width from about 30 to 100 miles. It is bounded on the west by the Pacific Ocean, on the south by the Gulf of California and on the east by the Colorado Desert Province.

The Peninsular Ranges are essentially a series of northwest-southeast oriented fault blocks. Several major fault zones are found in this province. The Elsinore Fault zone and the San Jacinto Fault zone trend northwest-southeast and are found in the near the middle of the province. The San Andreas Fault zone borders the northeasterly margin of the province.

5.2 LOCAL GEOLOGIC SETTING AND TOPOGRAPHY

The Site and Site area are understood to be underlain by alluvium. Additional data regarding soil survey information for the Site and Site area is also included in Appendix B.

The Site and Site area can be considered as having relatively flat terrain. Based on the USGS topographic map for the area and other documents reviewed for this report, the elevation of the subject Site ranges from approximately 1,484 to 1,486 feet above mean sea level.

5.3 VICINITY SURFACE DRAINAGE

Natural drainage at the Site is interpreted to be to the south following the natural topography in the area. Storm water does not appear to drain towards the Site from the adjacent properties due to existing streets and/or improvements.

According to the Federal Emergency Management Agency (FEMA), the Site is not located within special flood hazard zone (see Appendix D).

5.4 HYDROGEOLOGY

According to a review of historical groundwater data (California Department of Water Resources and California State Water Resources Control Board groundwater well data [<http://wdl.water.ca.gov> and <http://geotracker.waterboards.ca.gov>]) and in-house information, depth to groundwater is greater than 200 feet below ground surface (bgs) in the general site area, with a flow direction to the south.

6.0 ENVIRONMENTAL REGULATORY RECORDS REVIEW

The records review is conducted to help identify known recognized environmental conditions at the Site and/or on adjacent or nearby properties which may have impacted the subject Site.

6.1 ENVIRONMENTAL DATABASE RECORDS SEARCH

GEOTEK obtained and reviewed an environmental database report of the federal and state environmental records specified by ASTM E 1527-13. The database report was provided by Environmental Data Resources, Inc. (EDR) of Shelton, Connecticut. Additionally, orphan or un-mappable sites listed by EDR were reviewed for the approximate minimum search distances noted and included in our discussion, if applicable. Refer to Appendix E for a copy of the database report.

ENVIRONMENTAL DATABASE	MINIMUM SEARCH DISTANCE	SITE	ADJACENT	TOTAL LISTED
U.S. Environmental Protection Agency (EPA) - National Priorities List (NPL), including delisted NPL	1.0 Mile	No	0	0
EPA – Superfund Enterprise Management System (SEMS), including archived sites (formerly CERCLIS)	0.5 Mile	No	0	1
EPA – Resource Conservation and Recovery Act (RCRA), Corrective Action Facilities (CORRACTS)	1.0 Mile	No	0	1
EPA – RCRA, Transportation, Storage, and Disposal facilities (TSD)	0.5 Mile	No	0	0
EPA - RCRA Generators	Site and Adjacent	No	0	1
EPA – Emergency Response Notification System (ERNS)	Site	No	N/A	0
Federal institutional control/engineering control registries	0.5 Mile	No	0	0
California Environmental Protection Agency (CEPA) – State Response Sites (Response, formerly Annual Work Plan and Bond Expenditure Plan)	1.0 Mile	No	0	0

ENVIRONMENTAL DATABASE	MINIMUM SEARCH DISTANCE	SITE	ADJACENT	TOTAL LISTED
CEPA – EnviroStor Database (formerly CALSITES)	0.5 Mile	No	0	0
CEPA – CHMIRS - California Hazardous Materials Information Reporting System	Site	No	No	0
CEPA - Solid Waste Fill/Landfill (SWF/LF), Solid Waste Assessment Test (SWAT)/Waste Management Unit Database System (WMUDS) and Recycling Facilities (SWRCY)	0.5 Mile	No	0	0
CEPA – Leaking Underground Storage Tanks (LUST)	0.5 Mile	No	0	0
CEPA – Underground Storage Tanks (UST), including historic USTs	Site and Adjacent	No	0	0
CEPA – Spills, Leaks, Investigations & Cleanup Cost Recovery Listing (SLIC)	0.5 Mile	No	0	0
State institutional control/engineering control registries	Site	No	N/A	0
Local and/or Tribal databases	Up To 1.0 Mile	No	0	0
Drycleaners	0.25 Mile	No	0	0
Other databases	Up to 1.0 Mile	No	0	
Unmappable facilities	Up to 1.0 Mile	No	0	3

N/A – Not Applicable

6.2 DISCUSSION OF REGULATORY RECORDS

6.2.1 NATIONAL PRIORITY LIST

The National Priority List (NPL) is the EPA's list of confirmed or proposed Superfund sites. Our review of this data includes sites which have been delisted from the NPL. The NPL is searched for a 1.0-mile distance.

The Site does not appear on the NPL. There are no facilities on the NPL within 1.0-mile of the Site.



6.2.2 SUPERFUND ENTERPRISE MANAGEMENT SYSTEM

The Superfund Enterprise Management System (SEMS, formerly CERCLIS) is a compilation of sites that the EPA has investigated or is currently investigating for a release or threatened release of hazardous substances. Our review of SEMS sites includes archive (no further remedial action planned) facilities. The SEMS list is searched for a 0.5-mile distance.

The Site does not appear on the SEMS list. The Site does appear on the SEMS-ARCHIVE list.

There are no facilities on the SEMS list within 0.5-mile of the Site.

There is one (1) facility on the SEMS-ARCHIVE list within 0.5-mile of the Site. The facility is listed as Fontana Sanitary Landfill, located at Sierra Avenue at Highland Avenue. The facility is listed as being located 0.25 to 0.5 (0.269) mile east-northeast of the Site. The landfill is still open and active with no violations found. Due to the facility status and the depth to groundwater, this facility does not represent an environmental concern to the Site.

6.2.3 RESOURCE CONSERVATION AND RECOVERY ACT

The Resource Conservation and Recovery Act compile selective information on facilities which generate, transport, store, treat and or dispose of hazardous waste. RCRA facilities can be listed on one of three databases:

- *Corrective Action Facilities (CORRACTS)* are facilities undergoing corrective action. A corrective action order is issued pursuant to RCRA Section 3008(h) when there has been a release of hazardous waste or constituents into the environment from a RCRA facility. The CORRACTS list is searched for a 1.0-mile distance.

The Site does not appear on the CORRACTS list.

There is one (1) facility on the CORRACTS list within 1.0-mile of the Site. The facility is listed as Denova Environmental, Inc., located at 2610 North Alder. The facility is listed as being located 0.5 to 1.0 (0.991) mile northeast of the Site. This facility is now closed. Due to the facility status, its location hydro-geologically cross-gradient, and the depth to groundwater, this facility does not represent an environmental concern to the Site.

- *Transportation, Storage, and Disposal Facilities (TSD)* includes facilities that transport, store or dispose of hazardous waste and are not listed on the RCRA Generators list. The TSD is searched for a 0.5-mile distance.

The Site does not appear on the RCRA TSD list. There are no facilities on the RCRA TSD list within 0.5-mile of the Site.

- *Generators List* identifies and tracks hazardous waste from the point of generation to the point of disposal. The RCRA Generators database is a compilation by the EPA of reporting facilities that generate hazardous waste. The RCRA generators list is searched for the Site and adjacent properties.

The Site does not appear on the RCRA Generators list.

There is one (1) RCRA Generator facility listed within 0.25 mile of the Site; however, this facility is not located immediately adjacent the Site. Hence, this facility does not represent an environmental concern to the Site.

6.2.4 EMERGENCY RESPONSE NOTIFICATION SYSTEM

The Emergency Response Notification System (ERNS) is a national database used to collect information on reported releases of oil or hazardous substances. The ERNS list is searched for the Site. The Site does not appear on the ERNS list.

6.2.5 FEDERAL INSTITUTIONAL CONTROL/ENGINEERING CONTROL REGISTRIES

The EPA maintains three (3) databases which list sites that have institutional and/or engineering controls in place as part of their operations. These databases are searched for a 0.5-mile distance.

The Site does not appear on these databases. There are no facilities on these databases within 0.5-mile of the Site.

6.2.6 STATE RESPONSE SITES

The State Response Sites (RESPONSE) records are the state equivalent to the federal National Priorities List (NPL) database. The RESPONSE is searched for a 1.0-mile distance.

The Site does not appear on the on the RESPONSE. There are no RESPONSE facilities listed within a 1.0-mile distance of the Site.

6.2.7 ENVIROSTOR DATABASE

The EnviroStor Database (EnviroStor, formerly CALSITES) records are the state equivalent to the federal SEMS database. EnviroStor is searched for a 0.5-mile distance.

The Site does not appear on the EnviroStor database. There are no EnviroStor facilities within 0.5 mile of the Site.

6.2.8 CALIFORNIA HAZARDOUS MATERIAL INCIDENT REPORT SYSTEM

The California Hazardous Material Incident Report Systems (CHMIRS) is a state database used to collect information on reported hazardous materials incidents (accidental leaks and spills). The CHMIRS list is searched for a 0.25-mile distance.

The Site does not appear on the CHMIRS list. There are no CHMIRS facilities located within 0.25 mile of the Site.

6.2.9 SOLID WASTE FACILITIES LIST

The Solid Waste Fill/Landfill (SWF/LF), Waste Management Unit Database System (WMUDS)/Solid Waste Assessment Test (SWAT), and Solid Waste Recycling Facilities (SWRCY) databases includes information pertaining to closed and open solid waste facilities operating in the state of California. The SWF/LF, WMUDS/SWAT and SWRCY databases are searched for a 0.5-mile distance.

The Site does not appear on the SWF/LF, WMUDS/SWAT or SWRCY lists.

There are no facilities on the SWF/LF, WMUDS/SWAT or SWRCY lists within 0.5-mile of the Site.

6.2.10 LEAKING UNDERGROUND STORAGE TANKS LIST

The California Leaking Underground Storage Tanks (LUST) list is a compilation of petroleum storage tank sites that have reported a release. The LUST list is searched for a 0.5-mile distance.

The Site does not appear on the LUST list. There are no facilities listed as being on the LUST list within 0.5-mile of the Site.

6.2.11 UNDERGROUND STORAGE TANKS LIST

The California Underground Storage Tank (UST) list is a compilation of petroleum storage tank sites that are registered with the state of California. The UST list is searched for the Site and adjacent properties.

The Site did not appear on the UST list. There are no facilities listed on the UST list.

The Site does not appear on the HIST UST list. There are no facilities listed on the HIST UST list.

6.2.12 SPILLS, LEAKS, INVESTIGATION AND CLEANUP COST RECOVERY LISTING (SLIC)

The SLIC database is compiled by the CEPA California Regional Water Quality Control Board, San Ana Region. It is designed to protect and restore water quality from spills, leaks, and similar discharges. The SLIC is searched for a 0.5-mile distance.

The Site does not appear on the SLIC. There are no SLIC facilities listed within a 0.5-mile distance of the Site.

6.2.13 STATE INSTITUTIONAL CONTROL/ENGINEERING CONTROL REGISTRIES

The State of California maintains institutional and engineering control databases or registries. This lists sites with engineering or institutional controls in place. Institutional controls include administrative measures intended to prevent exposure to contaminants remaining on site. Engineering controls include various forms of caps, building foundations, liners, and treatment methods. The State Institutional Control/Engineering Control Registries is searched for the Site.

The subject Site does not appear on the State Institutional Control/Engineering Control Registries.

6.2.14 TRIBAL DATABASES

Tribal governments are under the jurisdiction of the EPA for environmental concerns. Currently, the EPA Region 9 publishes LUST and UST information for tribes in Arizona, California, Hawaii, Nevada, and the Pacific Territories. The LUST database is searched for 0.5 mile, and the UST database is searched for 0.25 mile.

The Site does not appear on the Tribal LUST or UST databases. No facilities were identified on the Tribal LUST or UST databases within 0.5 mile of the Site.

6.2.15 OTHER DATABASES

EDR compiles information from multiple federal, state, local, and proprietary databases. Most are secondary or tertiary or redundant. Facilities compiled on these other databases are evaluated based on the severity of the listing, distance, and location.

The Site does not appear on the environmental database report obtained for this assessment.

Three (3) facilities appear on the CERS HAZ WASTE list.

One (1) facility appears on the PFAS (Contamination Site Location Listing).

Two (2) facilities appear on the SWEEPS UST list.

Two (2) facilities appear on the CA FID UST list.

One (1) facility appears on the HIST CORTESE list.

One (1) facility appears on the HWP list.

Five (5) facilities appear on the San Bernardino County Permit list.

Based on our review of these listings, these facilities do not represent an environmental concern to the Site.

6.2.16 DRY CLEANERS

The DRYCLEANERS list is compiled and provided by EDR. The DRYCLEANER database is searched for a 0.25-mile distance.

The Site does not appear on the DRYCLEANER list. There are no DRYCLEANER facilities listed within 0.25-mile of the Site.

6.2.17 UNMAPPABLE FACILITIES

GEOTEK reviewed the listing of “orphan” or unmappable facilities in the database report.

There are three (3) unmapped facilities in the report. Two of the facilities are listed as CDL facilities and one facility is listed as a DRYCLEANER facility. The DRYCLEANER facility is located north of the 210 Freeway. Due to the listings, these facilities do not represent an environmental concern to the Site.

6.3 LOCAL REGULATORY AGENCY RECORDS

GEOTEK contacted the City of Fontana Fire and Police Departments regarding underground or above ground storage tanks, hazardous material permits or business plans, emergency responses, spills, inspections, or other information of an environmental or hazardous nature.

Neither of these agencies had any information for the Site.

7.0 VAPOR ENCROACHMENT SCREEN

The purpose of a Vapor Encroachment Screen (VES) is to identify, to the extent feasible, if a Vapor Encroachment Condition (VEC) exists at the Site.

A Vapor Encroachment Screen Report was generated for the Site and Site area utilizing EDR's Vapor Encroachment Worksheet. It was determined that there are no historical dry cleaners or auto stations within 600 feet and/or up gradient from the Site.

It is our opinion that a VEC is not likely to exist at the subject Site. The Vapor Encroachment Screen report is included in Appendix D.

8.0 SITE AND SURROUNDING AREA HISTORY

In order to construct the history of the Site and the surrounding area, GEOTEK reviewed reasonably ascertainable public documents, including aerial photographs, topographic maps, building records, city directories, fire insurance maps, and county assessor history records.

8.1 HISTORICAL SITE USAGE

8.1.1 AERIAL PHOTOGRAPH REVIEW

GEOTEK reviewed aerial photographs dated 1938, 1949, 1953, 1959, 1966, 1975, 1985, 1990, 2005, 2009, 2012, 2016 and 2019 (see Appendix B).

The Site appears to be vacant and undeveloped land in the 1938, 1949 and 1953 aerial photographs.

Structures and a storage yard occupy the northern portion of the Site in the 1959 aerial photograph.

One structure can be observed on the Site in the 1966 and 1975 aerial photographs.

Several structures can be observed on the Site in the 1985 aerial photograph.

Remnants of the structures can be observed on the Site in the 1990 aerial photograph.

The Site appears similar to current conditions in the 2005, 2009, 2012, 2016 and 2019 aerial photographs.

A 2019 aerial photograph is utilized for Figure 2 (Appendix A).

8.1.2 TOPOGRAPHIC MAP REVIEW

GEOTEK reviewed the Devore Quadrangle (7.5-minute series), dated 1941; the San Bernardino Quadrangle (15-minute series), dated 1942; the Fontana Quadrangle (7.5-minute series), dated 1943; the Fontana and Devore Quadrangles (7.5-minute series), dated 1953/1954; the San Bernardino Quadrangle (15 minute series), dated 1954; the Devore and Fontana Quadrangles (7.5-minute series), dated 1966/1967; the Fontana Quadrangle (7.5-minute series), dated 1973; the San Bernardino Quadrangle (15-minute series), dated 1975; the Devore and Fontana

Quadrangles (7.5-minute series), dated 1980; the Devore Quadrangle (7.5-minute series), dated 1988; the Devore Quadrangle (7.5-minute series), dated 1996; and the Devore and Fontana Quadrangles (7.5-minute series), dated 2012 (see Appendix B).

The Site appears to be vacant land on the 1896, 1898, 1901, 1936, 1941, 1942, 1953/1954, 1954, 1966/1967 and 1975 topographic map sheets.

A structure can be observed on the Site on the 1980, 1988 and 1996 topographic map sheets.

The Site is unmapped on the 1943 and 1973 topographic map sheets.

The 2012 topographic map sheet shows little detail other than streets in the vicinity.

A 2012 topographic map sheet is utilized for Figure 1 (Appendix A).

8.1.3 BUILDING DEPARTMENT RECORDS

Building department records were not readily obtainable for the Site as no address was provided; hence, records were not reviewed as part of this assessment.

8.1.4 CITY DIRECTORY REVIEW

GEOTEK obtained The EDR – City Directory Abstract Report, as obtained from and provided by EDR, and included in Appendix B. A Site address was not provided for this assessment.

8.1.5 SANBORN MAP REVIEW

Sanborn Fire Insurance Maps for the parcel were requested from EDR-Sanborn, which owns and maintains the largest and most complete collection of the maps. Source sheets were not available for the Site. The Sanborn Map Report is included in Appendix B.

8.1.6 CHAIN OF TITLE

GEOTEK has received Chain-of-Title documents for the Site. These documents are included in Appendix B. A summary of the information reviewed is provided in the table below:

DATE	OWNER
March 11, 1947	Ernest and Marcella Hendricks
March 25, 1947	Hugh K and Estelle L. Watt
June 26, 1950	Henry W. Stark
March 28, 1952	Granville W and Bobbie P. Norman
June 15, 1953	Clinton E and Vivian N. Kasler
August 4, 1958	Virgil F. McCarron
September 25, 1959	Ben and Marcia Meyers
September 23, 1959	Maurice and Judith Kandel
December 6, 1961	Vivian Kasler
August 19, 1963	Jack Rouse
June 4, 1964	William A. and Mary K. Freericks
June 4, 1964	Janice E. Cantrell
February 5, 1965	J.C and Mary D. Brents and Richard N. Williams
August 31, 1965	Contractor's Rigging and Erection

Contractor's Rigging and Erection appears to have been a construction industry business, which likely housed and possibly repaired construction equipment on the Site. This is an environmental concern to the Site. However, as this facility is no longer present, and the soil at the Site has been re-graded, it is our opinion that the former presence of this facility does not represent a recognized environmental condition.

8.2 HISTORICAL IMMEDIATELY SURROUNDING PROPERTY USAGE

8.2.1 AERIAL PHOTOGRAPH REVIEW

GEO TEK reviewed aerial photographs dated 1938, 1949, 1953, 1959, 1966, 1975, 1985, 1990, 2005, 2009, 2012, 2016 and 2019 (see Appendix B).

The surrounding properties appear to be vacant land in the 1938, 1949, 1953, 1959, 1966, 1975 and 1985 aerial photographs. Highland Avenue (a.k.a. 210 Freeway) can be observed to the north of the Site in the 1938 aerial photograph. Mango Avenue can be observed to the east of the Site in the 1953 aerial photograph.

The residential developments to the east and south of the Site can be observed in the 1990 aerial photograph.

The 210 Freeway can be observed in the 2005 aerial photograph.



The property to the north and west of Highland Avenue remains vacant land in the 2009, 2012 and 2016 aerial photographs.

The commercial development to north and west of Highland Avenue can be observed in the 2019 aerial photograph.

8.2.2 TOPOGRAPHIC MAP REVIEW

GEO TEK reviewed the Devore Quadrangle (7.5-minute series), dated 1941; the San Bernardino Quadrangle (15-minute series), dated 1942; the Fontana Quadrangle (7.5-minute series), dated 1943; the Fontana and Devore Quadrangles (7.5-minute series), dated 1953/1954; the San Bernardino Quadrangle (15 minute series), dated 1954; the Devore and Fontana Quadrangles (7.5-minute series), dated 1966/1967; the Fontana Quadrangle (7.5-minute series), dated 1973; the San Bernardino Quadrangle (15-minute series), dated 1975; the Devore and Fontana Quadrangles (7.5-minute series), dated 1980; the Devore Quadrangle (7.5-minute series), dated 1988; the Devore Quadrangle (7.5-minute series), dated 1996; and the Devore and Fontana Quadrangles (7.5-minute series), dated 2012 (see Appendix B).

The surrounding properties appear to be vacant and undeveloped land on the 1896, 1898, 1901, 1936, 1941, 1942, 1953/1954, 1954 and 1966/1967, 1980, 1988 and 1996 topographic map sheets.

A structure can be observed northeast of the Site on the 1975 topographic map sheet.

The surrounding properties are unmapped on the 1943 and 1973 topographic map sheets.

The 2012 maps show little detail other than streets in the vicinity.

The 2012 map is presented as Figure I in Appendix A.

8.2.3 CITY DIRECTORIES

GEO TEK has reviewed a City Directory Abstract report obtained from and provided by EDR for the Site and surrounding property addresses. The City Directory Abstract report provides information on several nearby property addresses. These listings do not appear to be an environmental concern to the Site. A copy of the City Directory Abstract report is included in Appendix B.

8.2.4 SANBORN MAP REVIEW

Sanborn Maps for the Site were requested from EDR-Sanborn, which owns and maintains the largest and most complete collection of the maps. According to EDR, source sheets were not available for the property; therefore, it is not likely that source sheets would be available for the adjoining properties. The Sanborn Map Report is included in Appendix B.

8.3 HISTORICAL USE SUMMARY

Based on readily available historic information, the Site is vacant and undeveloped land from at least 1938 to at least 1953. The Site is occupied with several structures and what appears to be a storage yard in an aerial photograph dated 1959. The Site is occupied with structures from at least 1966 to at least 1985. The Site is vacant and undeveloped land since at least 2005. The surrounding properties appear to historically have been vacant and undeveloped land from at least 1938 to at least 1985. Residential structures can be observed to the east and south of the Site in an aerial photograph dated 1990.

Data gaps exist from 1901 to 1936, 1959 to 1966 and 1996 to 2005 due to the limited records which are reasonably ascertainable in the local area. However, it is our opinion that additional historic information, if it were to become available, is not likely to change the conclusions or recommendations of this assessment.

9.0 SIGNIFICANT DATA GAPS

No significant data gaps were discovered while performing this Phase I Environmental Site Assessment. Therefore, it is our opinion that sufficient information was obtained to identify current Site conditions and past Site usage.

Minor data gaps include:

- Gaps in the historic records from 1901 to 1936, 1959 to 1966 and 1996 to 2005;

It is our opinion that additional information, if it were to become available, is not likely to change the conclusions or recommendations of this assessment.

10.0 CONCLUSIONS AND RECOMMENDATIONS

GEOTEK has performed a Phase I Environmental Site Assessment (ESA) for the subject Site in substantial conformance with the scope and limitations of ASTM E 1527-13 and GEOTEK Proposal No. P-1004320-CR, dated October 9, 2020. Any exceptions to, or deletions from, this practice are described in the appropriate sections of this report.

This Phase I Environmental Site Assessment has not revealed evidence of a recognized environmental condition in connection with the subject Site. No further environmental investigation is recommended at this time.

11.0 CERTIFICATIONS

I declare that, to the best of my professional knowledge and belief, I meet the definition of Environmental Professional as defined in 40 CFR 312. I have the specific qualifications based on education, training, and experience to assess a property of the nature, history, and setting of the subject Site. I have developed and performed the all appropriate inquiries in conformance with the standards and practices set forth in 40 CFR 312.

The qualifications of the Project Team are included in Appendix F.

We appreciate this opportunity to be of service. If you have any questions, or if we can be of further service, please contact us at (951) 710-1160.

Sincerely,
GEOTEK, INC.



Edward H. LaMont
Principal Geologist, CEG 1892
Exp. 07/31/2022

J. Michael Batten, CEM, REPA
Environmental Services Manager
Registered Environmental Property
Assessor No. 113162
Expires 06/15/2021

Anna M. Scott
Project Geologist

12.0 REFERENCES

CALIFORNIA, STATE OF

- Dibblee, T.W., 2003, "Geologic Map of the Devore Quadrangle, San Bernardino County, California," Dibblee Geological Foundation, Dibblee Foundation Map DG-105, scale 1:24,000
- Water Resources, Department of Hydrologic Data

ENVIRONMENTAL DATA RESOURCES, INC.

- Aerial Photo Decade Package, Inquiry No. 6225689.8 dated October 13, 2020
- Certified Sanborn Map Report, Inquiry No. 6225689.3, dated October 13, 2020
- City Directory Abstract Report, Inquiry No. 6225689.5, dated October 13, 2020
- Historical Topo Map Report, Inquiry No. 6225689.4, dated October 13, 2020
- Radius Map Report, Inquiry No. 6225689.2s, dated October 13, 2020
- Vapor Encroachment Screen Report, Inquiry No. 6225689.2s, dated October 263, 2020

SAN BERNARDINO, COUNTY OF

- Assessor's Office, Records Inquiry

U.S. GOVERNMENT

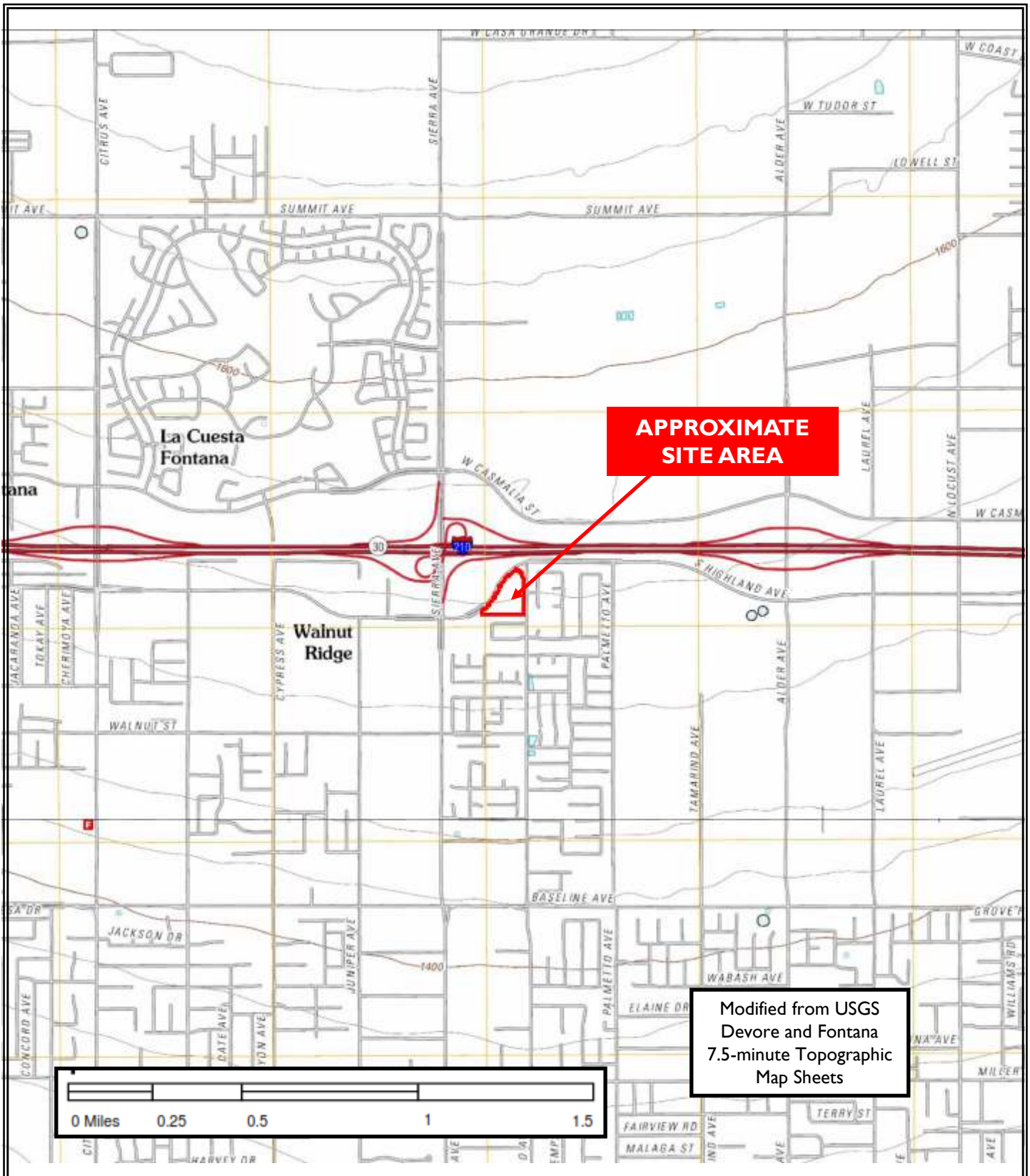
- Drug Enforcement Agency
- Records inquiry, <http://www.dea.gov/seizures>
- Federal Emergency Management, Agency (FEMA)

FONTANA, CITY OF

- Fire Department
- Police Department

APPENDIX A

FIGURES



Frontier Enterprises
 APN 0240-121-22-0000
 Fontana, San Bernardino County, California

 Project No. 2535-CR



Figure 1
Site Location and Topography Map



Legend
(Locations are approximate)
22 -Site Photograph



Frontier Enterprises
APN 240-121-22-0000
Fontana, San Bernardino County, California

Project No. 2535-CR



Figure 2
Site Layout
Map


**FRONTIER ENTERPRISES
APN 0240-121-22-0000
FONTANA, SAN BERNARDINO COUNTY, CALIFORNIA**

**PROJECT No. 2535-CR
NOVEMBER 13, 2020
APPENDIX B**

APPENDIX B

SUPPORTING DOCUMENTS





APN 0240-121-22-0000

S HIGHLAND RD/Mango Avenue

Fontana, CA 92336

Inquiry Number: 6225689.8

October 13, 2020

The EDR Aerial Photo Decade Package



6 Armstrong Road, 4th floor
Shelton, CT 06484
Toll Free: 800.352.0050
www.edrnet.com

EDR Aerial Photo Decade Package

10/13/20

Site Name:

APN 0240-121-22-0000
S HIGHLAND RD/Mango Av
Fontana, CA 92336
EDR Inquiry # 6225689.8

Client Name:

Geotek
1548 North Maple Street
Corona, CA 92880
Contact: Anna M. Scott



Environmental Data Resources, Inc. (EDR) Aerial Photo Decade Package is a screening tool designed to assist environmental professionals in evaluating potential liability on a target property resulting from past activities. EDR's professional researchers provide digitally reproduced historical aerial photographs, and when available, provide one photo per decade.

Search Results:

<u>Year</u>	<u>Scale</u>	<u>Details</u>	<u>Source</u>
2016	1"=500'	Flight Year: 2016	USDA/NAIP
2012	1"=500'	Flight Year: 2012	USDA/NAIP
2009	1"=500'	Flight Year: 2009	USDA/NAIP
2005	1"=500'	Flight Year: 2005	USDA/NAIP
1990	1"=500'	Flight Date: August 29, 1990	USDA
1985	1"=500'	Flight Date: September 13, 1985	USDA
1975	1"=500'	Flight Date: August 01, 1975	USGS
1966	1"=500'	Flight Date: April 16, 1966	USGS
1959	1"=500'	Flight Date: October 15, 1959	USDA
1953	1"=500'	Flight Date: January 31, 1953	USDA
1949	1"=500'	Flight Date: May 21, 1949	USDA
1938	1"=500'	Flight Date: June 03, 1938	USDA

When delivered electronically by EDR, the aerial photo images included with this report are for ONE TIME USE ONLY. Further reproduction of these aerial photo images is prohibited without permission from EDR. For more information contact your EDR Account Executive.

Disclaimer - Copyright and Trademark Notice

This Report contains certain information obtained from a variety of public and other sources reasonably available to Environmental Data Resources, Inc. It cannot be concluded from this Report that coverage information for the target and surrounding properties does not exist from other sources. NO WARRANTY EXPRESSED OR IMPLIED, IS MADE WHATSOEVER IN CONNECTION WITH THIS REPORT. ENVIRONMENTAL DATA RESOURCES, INC. SPECIFICALLY DISCLAIMS THE MAKING OF ANY SUCH WARRANTIES, INCLUDING WITHOUT LIMITATION, MERCHANTABILITY OR FITNESS FOR A PARTICULAR USE OR PURPOSE. ALL RISK IS ASSUMED BY THE USER. IN NO EVENT SHALL ENVIRONMENTAL DATA RESOURCES, INC. BE LIABLE TO ANYONE, WHETHER ARISING OUT OF ERRORS OR OMISSIONS, NEGLIGENCE, ACCIDENT OR ANY OTHER CAUSE, FOR ANY LOSS OF DAMAGE, INCLUDING, WITHOUT LIMITATION, SPECIAL, INCIDENTAL, CONSEQUENTIAL, OR EXEMPLARY DAMAGES. ANY LIABILITY ON THE PART OF ENVIRONMENTAL DATA RESOURCES, INC. IS STRICTLY LIMITED TO A REFUND OF THE AMOUNT PAID FOR THIS REPORT. Purchaser accepts this Report "AS IS". Any analyses, estimates, ratings, environmental risk levels or risk codes provided in this Report are provided for illustrative purposes only, and are not intended to provide, nor should they be interpreted as providing any facts regarding, or prediction or forecast of, any environmental risk for any property. Only a Phase I Environmental Site Assessment performed by an environmental professional can provide information regarding the environmental risk for any property. Additionally, the information provided in this Report is not to be construed as legal advice.

Copyright 2020 by Environmental Data Resources, Inc. All rights reserved. Reproduction in any media or format, in whole or in part, of any report or map of Environmental Data Resources, Inc., or its affiliates, is prohibited without prior written permission.

EDR and its logos (including Sanborn and Sanborn Map) are trademarks of Environmental Data Resources, Inc. or its affiliates. All other trademarks used herein are the property of their respective owners.



INQUIRY #: 6225689.8

YEAR: 2016

 = 500'



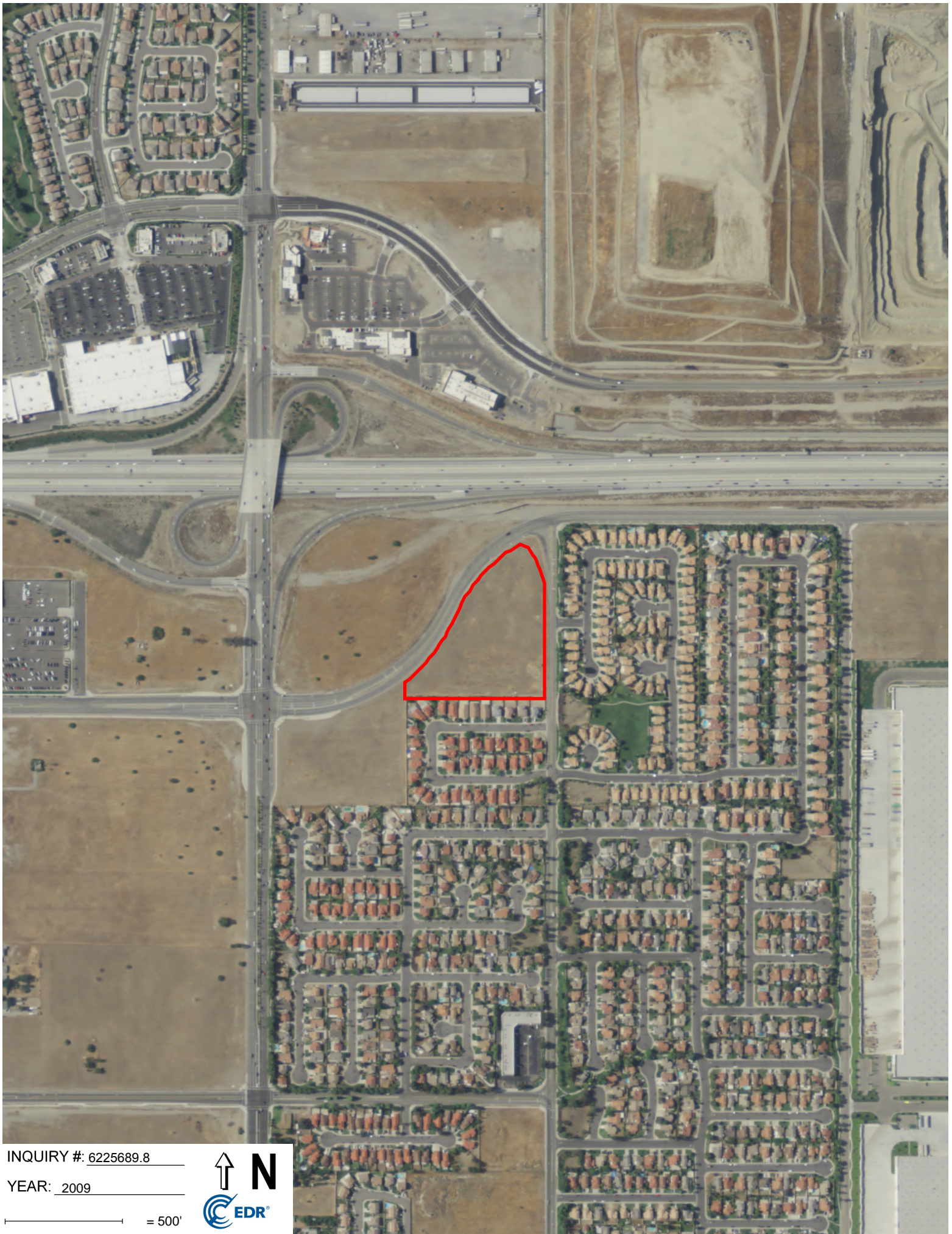


INQUIRY #: 6225689.8

YEAR: 2012

— = 500'





INQUIRY #: 6225689.8

YEAR: 2009

— = 500'





INQUIRY #: 6225689.8

YEAR: 2005

 = 500'





INQUIRY #: 6225689.8

YEAR: 1990

— = 500'





INQUIRY #: 6225689.8

YEAR: 1985

— = 500'





INQUIRY #: 6225689.8

YEAR: 1975

— = 500'





INQUIRY #: 6225689.8

YEAR: 1966

— = 500'






INQUIRY #: 6225689.8

YEAR: 1959

— = 500'






INQUIRY #: 6225689.8

YEAR: 1953

— = 500'





INQUIRY #: 6225689.8

YEAR: 1949

— = 500'





INQUIRY #: 6225689.8

YEAR: 1938

— = 500'



APN 0240-121-22-0000
S HIGHLAND RD/Mango Avenue
Fontana, CA 92336

Inquiry Number: 6225689.3

October 13, 2020

Certified Sanborn® Map Report



6 Armstrong Road, 4th floor
Shelton, CT 06484
Toll Free: 800.352.0050
www.edrnet.com

Certified Sanborn® Map Report

10/13/20

Site Name:

APN 0240-121-22-0000
S HIGHLAND RD/Mango Aven
Fontana, CA 92336
EDR Inquiry # 6225689.3

Client Name:

Geotek
1548 North Maple Street
Corona, CA 92880
Contact: Anna M. Scott



The Sanborn Library has been searched by EDR and maps covering the target property location as provided by Geotek were identified for the years listed below. The Sanborn Library is the largest, most complete collection of fire insurance maps. The collection includes maps from Sanborn, Bromley, Perris & Browne, Hopkins, Barlow, and others. Only Environmental Data Resources Inc. (EDR) is authorized to grant rights for commercial reproduction of maps by the Sanborn Library LLC, the copyright holder for the collection. Results can be authenticated by visiting www.edrnet.com/sanborn.

The Sanborn Library is continually enhanced with newly identified map archives. This report accesses all maps in the collection as of the day this report was generated.

Certified Sanborn Results:

Certification # C64C-427E-BC5E
PO # NA
Project 2535-CR

UNMAPPED PROPERTY

This report certifies that the complete holdings of the Sanborn Library, LLC collection have been searched based on client supplied target property information, and fire insurance maps covering the target property were not found.



Sanborn® Library search results

Certification #: C64C-427E-BC5E

The Sanborn Library includes more than 1.2 million fire insurance maps from Sanborn, Bromley, Perris & Browne, Hopkins, Barlow and others which track historical property usage in approximately 12,000 American cities and towns. Collections searched:

- Library of Congress
- University Publications of America
- EDR Private Collection

The Sanborn Library LLC Since 1866™

Limited Permission To Make Copies

Geotek (the client) is permitted to make up to FIVE photocopies of this Sanborn Map transmittal and each fire insurance map accompanying this report solely for the limited use of its customer. No one other than the client is authorized to make copies. Upon request made directly to an EDR Account Executive, the client may be permitted to make a limited number of additional photocopies. This permission is conditioned upon compliance by the client, its customer and their agents with EDR's copyright policy; a copy of which is available upon request.

Disclaimer - Copyright and Trademark Notice

This Report contains certain information obtained from a variety of public and other sources reasonably available to Environmental Data Resources, Inc. It cannot be concluded from this Report that coverage information for the target and surrounding properties does not exist from other sources. NO WARRANTY EXPRESSED OR IMPLIED, IS MADE WHATSOEVER IN CONNECTION WITH THIS REPORT. ENVIRONMENTAL DATA RESOURCES, INC. SPECIFICALLY DISCLAIMS THE MAKING OF ANY SUCH WARRANTIES, INCLUDING WITHOUT LIMITATION, MERCHANTABILITY OR FITNESS FOR A PARTICULAR USE OR PURPOSE. ALL RISK IS ASSUMED BY THE USER. IN NO EVENT SHALL ENVIRONMENTAL DATA RESOURCES, INC. BE LIABLE TO ANYONE, WHETHER ARISING OUT OF ERRORS OR OMISSIONS, NEGLIGENCE, ACCIDENT OR ANY OTHER CAUSE, FOR ANY LOSS OF DAMAGE, INCLUDING, WITHOUT LIMITATION, SPECIAL, INCIDENTAL, CONSEQUENTIAL, OR EXEMPLARY DAMAGES. ANY LIABILITY ON THE PART OF ENVIRONMENTAL DATA RESOURCES, INC. IS STRICTLY LIMITED TO A REFUND OF THE AMOUNT PAID FOR THIS REPORT. Purchaser accepts this Report "AS IS". Any analyses, estimates, ratings, environmental risk levels or risk codes provided in this Report are provided for illustrative purposes only, and are not intended to provide, nor should they be interpreted as providing any facts regarding, or prediction or forecast of, any environmental risk for any property. Only a Phase I Environmental Site Assessment performed by an environmental professional can provide information regarding the environmental risk for any property. Additionally, the information provided in this Report is not to be construed as legal advice. Copyright 2020 by Environmental Data Resources, Inc. All rights reserved. Reproduction in any media or format, in whole or in part, of any report or map of Environmental Data Resources, Inc., or its affiliates, is prohibited without prior written permission.

EDR and its logos (including Sanborn and Sanborn Map) are trademarks of Environmental Data Resources, Inc. or its affiliates. All other trademarks used herein are the property of their respective owners.

APN 0240-121-22-0000

S HIGHLAND RD/Mango Avenue
Fontana, CA 92336

Inquiry Number: 6225689.5
October 13, 2020

The EDR-City Directory Abstract

TABLE OF CONTENTS

SECTION

Executive Summary

Findings

City Directory Images

Thank you for your business.
Please contact EDR at 1-800-352-0050
with any questions or comments.

Disclaimer - Copyright and Trademark Notice

This Report contains certain information obtained from a variety of public and other sources reasonably available to Environmental Data Resources, Inc. It cannot be concluded from this Report that coverage information for the target and surrounding properties does not exist from other sources. **NO WARRANTY EXPRESSED OR IMPLIED, IS MADE WHATSOEVER IN CONNECTION WITH THIS REPORT. ENVIRONMENTAL DATA RESOURCES, INC. SPECIFICALLY DISCLAIMS THE MAKING OF ANY SUCH WARRANTIES, INCLUDING WITHOUT LIMITATION, MERCHANTABILITY OR FITNESS FOR A PARTICULAR USE OR PURPOSE. ALL RISK IS ASSUMED BY THE USER. IN NO EVENT SHALL ENVIRONMENTAL DATA RESOURCES, INC. BE LIABLE TO ANYONE, WHETHER ARISING OUT OF ERRORS OR OMISSIONS, NEGLIGENCE, ACCIDENT OR ANY OTHER CAUSE, FOR ANY LOSS OR DAMAGE, INCLUDING, WITHOUT LIMITATION, SPECIAL, INCIDENTAL, CONSEQUENTIAL, OR EXEMPLARY DAMAGES. ANY LIABILITY ON THE PART OF ENVIRONMENTAL DATA RESOURCES, INC. IS STRICTLY LIMITED TO A REFUND OF THE AMOUNT PAID FOR THIS REPORT.** Purchaser accepts this Report "AS IS". Any analyses, estimates, ratings, environmental risk levels or risk codes provided in this Report are provided for illustrative purposes only, and are not intended to provide, nor should they be interpreted as providing any facts regarding, or prediction or forecast of, any environmental risk for any property. Only a Phase I Environmental Site Assessment performed by an environmental professional can provide information regarding the environmental risk for any property. Additionally, the information provided in this Report is not to be construed as legal advice.

Copyright 2020 by Environmental Data Resources, Inc. All rights reserved. Reproduction in any media or format, in whole or in part, of any report or map of Environmental Data Resources, Inc. or its affiliates is prohibited without prior written permission.

EDR and its logos (including Sanborn and Sanborn Map) are trademarks of Environmental Data Resources, Inc. or its affiliates. All other trademarks used herein are the property of their respective owners.

EXECUTIVE SUMMARY

DESCRIPTION

Environmental Data Resources, Inc.'s (EDR) City Directory Abstract is a screening tool designed to assist environmental professionals in evaluating potential liability on a target property resulting from past activities. EDR's City Directory Abstract includes a search and abstract of available city directory data. For each address, the directory lists the name of the corresponding occupant at five year intervals.

Business directories including city, cross reference and telephone directories were reviewed, if available, at approximately five year intervals for the years spanning 1922 through 2017. This report compiles information gathered in this review by geocoding the latitude and longitude of properties identified and gathering information about properties within 660 feet of the target property.

A summary of the information obtained is provided in the text of this report.

RECORD SOURCES

EDR's Digital Archive combines historical directory listings from sources such as Cole Information and Dun & Bradstreet. These standard sources of property information complement and enhance each other to provide a more comprehensive report.

EDR is licensed to reproduce certain City Directory works by the copyright holders of those works. The purchaser of this EDR City Directory Report may include it in report(s) delivered to a customer. Reproduction of City Directories without permission of the publisher or licensed vendor may be a violation of copyright.

Data by

infoUSA[®]

Copyright©2008
All Rights Reserved

RESEARCH SUMMARY

The following research sources were consulted in the preparation of this report. An "X" indicates where information was identified in the source and provided in this report.

<u>Year</u>	<u>Source</u>	<u>TP</u>	<u>Adjoining</u>	<u>Text Abstract</u>	<u>Source Image</u>
2017	Cole Information Services	-	X	X	-
2014	Cole Information Services	-	X	X	-
2009	Cole Information Services	-	X	X	-
2008	Haines Company, Inc.	-	X	X	-
2004	Cole Information Services	-	X	X	-
2003	Haines & Co Publishers	-	X	X	-
2002	SBC PACIFIC BELL	-	X	X	-
1999	Cole Information Services	-	X	X	-
1996	Pacific Bell	-	X	X	-
1995	GTE Directories	-	-	-	-
1994	Cole Information Services	-	X	X	-
1991	GTE California Incorporated	-	X	X	-

EXECUTIVE SUMMARY

<u>Year</u>	<u>Source</u>	<u>TP</u>	<u>Adjoining</u>	<u>Text Abstract</u>	<u>Source Image</u>
1990	Pacific Bell	-	X	X	-
1985	GTE	-	-	-	-
1981	General Telephone Company of California	-	-	-	-
1980	GTE	-	-	-	-
1975	Pacific Telephone Co	-	-	-	-
1970	General Telephone Company of California	-	-	-	-
1965	GTE	-	-	-	-
1964	Luskey Brothers & Co	-	-	-	-
1961	Luskey Brothers & Co Publishers	-	-	-	-
1960	Luskey Brothers & Co Publishers	-	-	-	-
1956	General Telephone Company Publishers	-	-	-	-
1955	The Pacific Telephone and Telegraph Co	-	X	X	-
1951	Los Angeles Directory Co Publishers	-	-	-	-
1950	The Pacific Telephone and Telegraph Co	-	-	-	-
1949	San Bernardino Directory Co. Publishers	-	-	-	-
1946	Los Angeles Directory Company Publishers	-	-	-	-
1945	Southern California Telephone Company	-	-	-	-
1942	San Bernardino Directory Co Publisher	-	-	-	-
1941	Associated Telephone Company Limited	-	-	-	-
1940	Los Angeles Directory Co.	-	-	-	-
1938	Los Angeles Directory Co.	-	-	-	-
1936	San Bernardino Directory Co Publisher	-	-	-	-
1934	Los Angeles Directory Co.	-	-	-	-
1931	Los Angeles Directory Co.	-	-	-	-
1930	San Bernardino Directory Co Publisher	-	-	-	-
1926	Los Angeles Directory Co.	-	-	-	-
1923	Los Angeles Directory Company	-	-	-	-
1922	R.L. Polk & Co Publishers	-	-	-	-

FINDINGS

TARGET PROPERTY INFORMATION

ADDRESS

S HIGHLAND RD/Mango Avenue
Fontana, CA 92336

FINDINGS DETAIL

Target Property research detail.

FINDINGS

ADJOINING PROPERTY DETAIL

The following Adjoining Property addresses were researched for this report. Detailed findings are provided for each address.

ACACIA AVE

6650 ACACIA AVE

<u>Year</u>	<u>Uses</u>	<u>Source</u>
1994	FINLEY, JOSEPH	Cole Information Services
	HAWTHORNE, A D	Cole Information Services
	GRAY, GEORGIA A	Cole Information Services

6670 ACACIA AVE

<u>Year</u>	<u>Uses</u>	<u>Source</u>
1994	ACEVEDO, JUAN	Cole Information Services

6680 ACACIA AVE

<u>Year</u>	<u>Uses</u>	<u>Source</u>
1994	JONES, CHARLES	Cole Information Services

ACACIA CT

6630 ACACIA CT

<u>Year</u>	<u>Uses</u>	<u>Source</u>
2017	OMAR MERINO	Cole Information Services
2014	OMAR MERINO	Cole Information Services
2008	MERINO Annette	Haines Company, Inc.
2004	ANNETTE MERINO	Cole Information Services
2003	MERINO Annette	Haines & Co Publishers
1999	OCCUPANT UNKNOWN	Cole Information Services

6640 ACACIA CT

<u>Year</u>	<u>Uses</u>	<u>Source</u>
2017	HUGO LARRONDO	Cole Information Services
2014	HUGO LARRONDO	Cole Information Services
2009	AMANI NAJEM	Cole Information Services
2008	NAJEM Amani	Haines Company, Inc.
2003	DELATORRE Edward	Haines & Co Publishers
1999	OCCUPANT UNKNOWN	Cole Information Services
	AMANI NAJEM	Cole Information Services

FINDINGS

<u>Year</u>	<u>Uses</u>	<u>Source</u>
1991	Acevedo Juan	GTE California Incorporated

6641 ACACIA CT

<u>Year</u>	<u>Uses</u>	<u>Source</u>
2003	XXXX	Haines & Co Publishers
1991	Jacobs Bruce & Julia	GTE California Incorporated
1990	Jacobs Bruce & Julia	Pacific Bell

6650 ACACIA CT

<u>Year</u>	<u>Uses</u>	<u>Source</u>
2017	JONATHAN FONBUENA	Cole Information Services
2014	JONATHAN FONBUENA	Cole Information Services
2009	OCCUPANT UNKNOWN	Cole Information Services
2008	LEON Martina	Haines Company, Inc.
	SOLIS Tomasa	Haines Company, Inc.
2004	ANTHONY HAWTHORNE	Cole Information Services
2003	HAWTHORNE G A	Haines & Co Publishers
1996	Gray G A	Pacific Bell
1991	Finley J & L	GTE California Incorporated
1990	Finley J & L	Pacific Bell

6659 ACACIA CT

<u>Year</u>	<u>Uses</u>	<u>Source</u>
2014	TRUDY SMITH	Cole Information Services
2009	ROBERT SMITH	Cole Information Services
2008	SMITH Trudy	Haines Company, Inc.
2004	ROBERT SMITH	Cole Information Services
2003	SMITH Robert E	Haines & Co Publishers
2002	Smith Robert E	SBC PACIFIC BELL
1999	ROBERT SMITH	Cole Information Services

6660 ACACIA CT

<u>Year</u>	<u>Uses</u>	<u>Source</u>
2017	PAUL DOWNS	Cole Information Services
2014	PAUL DOWNS	Cole Information Services
2009	OCCUPANT UNKNOWN	Cole Information Services
2008	BARRY Shawna	Haines Company, Inc.
2004	SHAKER GHABOUR	Cole Information Services
2003	GAHBOUR Harry	Haines & Co Publishers
	FINLEY Joseph	Haines & Co Publishers

FINDINGS

<u>Year</u>	<u>Uses</u>	<u>Source</u>
2002	Gahbour Hany	SBC PACIFIC BELL

6661 ACACIA CT

<u>Year</u>	<u>Uses</u>	<u>Source</u>
2017	FREDRICK LEGASPE	Cole Information Services
2014	FREDRICK LEGASPE	Cole Information Services
2009	FREDRICK LEGASPE	Cole Information Services
2008	XXXX	Haines Company, Inc.
2004	FRISCO FRANKLIN	Cole Information Services
2003	FRANKLIN Frisco	Haines & Co Publishers
1999	FREDRICK LEGASPE	Cole Information Services

6670 ACACIA CT

<u>Year</u>	<u>Uses</u>	<u>Source</u>
2017	JUAN ACEVDO	Cole Information Services
2014	OCCUPANT UNKNOWN	Cole Information Services
2009	JUAN ACEVDO	Cole Information Services
2008	ACEVEDO Juan	Haines Company, Inc.
2004	JUAN ACEVEDO	Cole Information Services
2003	ACEVEDO Juan	Haines & Co Publishers
1999	JUAN ACEVDO	Cole Information Services

6671 ACACIA CT

<u>Year</u>	<u>Uses</u>	<u>Source</u>
2014	FELIX ALVARADO	Cole Information Services
2009	CESAR AGUDO	Cole Information Services
2008	AGUDO Cesar	Haines Company, Inc.
2004	CESAR AGUDO	Cole Information Services
	INLAND EMPIRE BUS NETWORK	Cole Information Services
2003	AGUDO Casar	Haines & Co Publishers
1999	CESAR AGUDO	Cole Information Services

6680 ACACIA CT

<u>Year</u>	<u>Uses</u>	<u>Source</u>
2014	JUAN GUTIERREZ	Cole Information Services
2009	JARNA TRUCKING	Cole Information Services
	RICHARD CARTER	Cole Information Services
2008	CARTER Richard	Haines Company, Inc.
2004	LEON ALLEN	Cole Information Services
2003	CARTER Richard	Haines & Co Publishers

FINDINGS

<u>Year</u>	<u>Uses</u>	<u>Source</u>
1999	RICHARD CARTER	Cole Information Services
1991	Jones Charles & Jan	GTE California Incorporated
1990	Jones Charles & Jan	Pacific Bell

6690 ACACIA CT

<u>Year</u>	<u>Uses</u>	<u>Source</u>
2017	ANTONIO CHAVARRIA	Cole Information Services
2014	MARIA SEDILLO	Cole Information Services
2009	ANGELA POWERS	Cole Information Services
2008	DELROSARIO Rodolfo	Haines Company, Inc.
2004	RODOLFO DELROSARIO	Cole Information Services
2003	DEL Rosario Ricardo	Haines & Co Publishers
2002	Del Rosario Ricardo	SBC PACIFIC BELL
1999	ANGELA POWERS	Cole Information Services
	OCCUPANT UNKNOWN	Cole Information Services

CAMBRIA AVE

17005 CAMBRIA AVE

<u>Year</u>	<u>Uses</u>	<u>Source</u>
2014	RAY FELIX	Cole Information Services
2009	HORTENCIA BACA	Cole Information Services
2008	BACA Hortencia	Haines Company, Inc.
2004	LANCELOT AMOO	Cole Information Services
2003	AMDO Lancelot	Haines & Co Publishers
	ACQUAAH Joyce	Haines & Co Publishers
	ELECTRNC SERVICES INTERNATL	Haines & Co Publishers
2002	ELECTRONIC SERVICES	SBC PACIFIC BELL
	INTERNATIONAL	SBC PACIFIC BELL
	Amoo Lancelot	SBC PACIFIC BELL
1999	HORTENCIA BACA	Cole Information Services
	OCCUPANT UNKNOWN	Cole Information Services

17015 CAMBRIA AVE

<u>Year</u>	<u>Uses</u>	<u>Source</u>
2017	JESUS CASTRO	Cole Information Services
2014	BERNARDO ACOSTA	Cole Information Services
2009	OCCUPANT UNKNOWN	Cole Information Services
2008	CASTRO Blanca	Haines Company, Inc.
2004	BLANCA CASTRO	Cole Information Services

FINDINGS

<u>Year</u>	<u>Uses</u>	<u>Source</u>
2003	CASTRO Blanca	Haines & Co Publishers
1999	OCCUPANT UNKNOWN	Cole Information Services

17025 CAMBRIA AVE

<u>Year</u>	<u>Uses</u>	<u>Source</u>
2017	CHRISTINA PEREZ	Cole Information Services
2014	CHRISTINA PEREZ	Cole Information Services
2009	ELISEO PEREZ	Cole Information Services
2008	RODRIGUEZ Maria	Haines Company, Inc.
2004	BRUCE JACOBS	Cole Information Services
2003	CUMMINGS M F	Haines & Co Publishers
	CUMMINGS J M	Haines & Co Publishers
2002	Cummings M F & JM	SBC PACIFIC BELL
1999	ELISEO PEREZ	Cole Information Services

17034 CAMBRIA AVE

<u>Year</u>	<u>Uses</u>	<u>Source</u>
2017	LAURENCE TILLET	Cole Information Services
2014	LAURENCE TILLET	Cole Information Services
2009	LAURENCE TILLET	Cole Information Services
2008	TILLET Laurence	Haines Company, Inc.
2004	LAURENCE TILLET	Cole Information Services
2003	TILLET Laurence	Haines & Co Publishers
1999	LAURENCE TILLET	Cole Information Services

17035 CAMBRIA AVE

<u>Year</u>	<u>Uses</u>	<u>Source</u>
2017	LUIS MURO	Cole Information Services
2014	LUIS MURO	Cole Information Services
2009	LUIS MURO	Cole Information Services
2008	MURO Luis	Haines Company, Inc.
2004	LUIS MURO	Cole Information Services
2003	MURO Luis	Haines & Co Publishers
1999	OCCUPANT UNKNOWN	Cole Information Services
	LUIS MURO	Cole Information Services

17044 CAMBRIA AVE

<u>Year</u>	<u>Uses</u>	<u>Source</u>
2017	FRANK GAMEZ	Cole Information Services
2014	DANIEL RODRIGUEZ	Cole Information Services

FINDINGS

<u>Year</u>	<u>Uses</u>	<u>Source</u>
2009	DANIEL RODRIGUEZ	Cole Information Services
2008	RODRIGUEZ Daniel	Haines Company, Inc.
2003	FLOWERS Ricardo	Haines & Co Publishers
1999	DANIEL RODRIGUEZ	Cole Information Services

17045 CAMBRIA AVE

<u>Year</u>	<u>Uses</u>	<u>Source</u>
2017	JESUS SEPULVEDA	Cole Information Services
2014	DANIELLE RAMOS	Cole Information Services
2009	MARIA AVILA	Cole Information Services
2008	AVILA Maria Francisca	Haines Company, Inc.
	AGUIRRE Juan	Haines Company, Inc.
2004	ROBERTO ALBARRAN	Cole Information Services
2003	ALBARRAN Roberto	Haines & Co Publishers
1999	OCCUPANT UNKNOWN	Cole Information Services
	MARIA AVILA	Cole Information Services

17054 CAMBRIA AVE

<u>Year</u>	<u>Uses</u>	<u>Source</u>
2017	GILBERTO AMADOR	Cole Information Services
2014	GILBERTO AMADOR	Cole Information Services
2009	SHERRY NEPHEW	Cole Information Services
2008	NEPHEW Sherry	Haines Company, Inc.
2004	JESSICA SMITH	Cole Information Services
2003	SMITH Jessica L	Haines & Co Publishers
	BRYANT Matthew	Haines & Co Publishers
2002	Smith Jessica L	SBC PACIFIC BELL
1999	SHERRY NEPHEW	Cole Information Services
1994	FRASER, JOHN	Cole Information Services
1990	Navarro Sergio A	Pacific Bell

17055 CAMBRIA AVE

<u>Year</u>	<u>Uses</u>	<u>Source</u>
2017	NORMA CARRASCO	Cole Information Services
2014	SARAH JARA	Cole Information Services
2009	RUDY CARRASCO	Cole Information Services
2008	CARRASCO R C	Haines Company, Inc.
2004	RUDY CARRASCO	Cole Information Services
2003	CARRASCO Rudy	Haines & Co Publishers

FINDINGS

<u>Year</u>	<u>Uses</u>	<u>Source</u>
1999	RUDY CARRASCO	Cole Information Services

17064 CAMBRIA AVE

<u>Year</u>	<u>Uses</u>	<u>Source</u>
2017	ANN NHIEU	Cole Information Services
2014	ANN NHIEU	Cole Information Services
2009	ANN NHIEU	Cole Information Services
2008	NHIEU Anh	Haines Company, Inc.
2004	ANH NHIEU	Cole Information Services
2003	NHIEU Anh	Haines & Co Publishers
1999	ANN NHIEU	Cole Information Services

17065 CAMBRIA AVE

<u>Year</u>	<u>Uses</u>	<u>Source</u>
2017	MARK COPLEY	Cole Information Services
2014	MARK COPLEY	Cole Information Services
2009	MARK COPLEY	Cole Information Services
2008	COPLEY Mark	Haines Company, Inc.
2004	MARK COPLEY	Cole Information Services
2003	BEGHTEL Jayne	Haines & Co Publishers
1999	MARK COPLEY	Cole Information Services

17074 CAMBRIA AVE

<u>Year</u>	<u>Uses</u>	<u>Source</u>
2017	LENORE HERNANDEZ	Cole Information Services
2014	JESSE HERNANDEZ	Cole Information Services
2009	LENORE HERNANDEZ	Cole Information Services
2008	HERNANDEZ Jesse	Haines Company, Inc.
2004	OCCUPANT UNKNOWN	Cole Information Services
2003	HERNANDEZ Jesse	Haines & Co Publishers
2002	Hernandez Jesse	SBC PACIFIC BELL
1999	LENORE HERNANDEZ	Cole Information Services
1996	Morgan Erskine	Pacific Bell
1994	MORGAN, ERSKINE	Cole Information Services

17075 CAMBRIA AVE

<u>Year</u>	<u>Uses</u>	<u>Source</u>
2014	HERMINIA CORONA	Cole Information Services
2009	MARIO MORALES	Cole Information Services
2008	MORALES Mario	Haines Company, Inc.

FINDINGS

<u>Year</u>	<u>Uses</u>	<u>Source</u>
2004	IVAN SALAZAR	Cole Information Services
2003	SALAZAR Ivan	Haines & Co Publishers
2002	Salazar Ivan	SBC PACIFIC BELL
1999	MARIO MORALES	Cole Information Services

17084 CAMBRIA AVE

<u>Year</u>	<u>Uses</u>	<u>Source</u>
2017	FRANCISCO RIVERA	Cole Information Services
2014	OCCUPANT UNKNOWN	Cole Information Services
2009	OCCUPANT UNKNOWN	Cole Information Services
2008	RIVERA Mary	Haines Company, Inc.
2004	OCCUPANT UNKNOWN	Cole Information Services
2003	ROMERO Carmen	Haines & Co Publishers
1990	Montanari Craig	Pacific Bell

17094 CAMBRIA AVE

<u>Year</u>	<u>Uses</u>	<u>Source</u>
2014	OCCUPANT UNKNOWN	Cole Information Services
2009	OCCUPANT UNKNOWN	Cole Information Services
2008	BRIZUELA Edgardo	Haines Company, Inc.
2003	BRIZUELA Edgardo	Haines & Co Publishers

CARMEL CT

6650 CARMEL CT

<u>Year</u>	<u>Uses</u>	<u>Source</u>
2017	BRANDI WILKINSON	Cole Information Services
2014	BRANDEE WILLISON	Cole Information Services
2009	OCCUPANT UNKNOWN	Cole Information Services
2008	TORRES Raul	Haines Company, Inc.
2004	SYLVIA BEER	Cole Information Services
2003	BEER Torres	Haines & Co Publishers

6651 CARMEL CT

<u>Year</u>	<u>Uses</u>	<u>Source</u>
2017	MIRELLI FLORES	Cole Information Services
2014	MIRELLI FLORES	Cole Information Services
2008	CRAIN Andrea	Haines Company, Inc.
2004	JOHN BITUIN	Cole Information Services
2003	BITUIN Jenilyn	Haines & Co Publishers

FINDINGS

<u>Year</u>	<u>Uses</u>	<u>Source</u>
2002	Bituin Jenilyn	SBC PACIFIC BELL
1996	Martinez Sandra	Pacific Bell

6652 CARMEL CT

<u>Year</u>	<u>Uses</u>	<u>Source</u>
2017	THOMAS GATENVY	Cole Information Services
2014	THOMAS GATENVY	Cole Information Services
2009	THOMAS GATENVY	Cole Information Services
2008	XXXX	Haines Company, Inc.
2004	THOMAS GATENVY	Cole Information Services
2003	GATENBY Thomas	Haines & Co Publishers
1999	THOMAS GATENVY	Cole Information Services

6653 CARMEL CT

<u>Year</u>	<u>Uses</u>	<u>Source</u>
2017	TERESITA LIRA	Cole Information Services
2014	A MUNOZ	Cole Information Services
2009	GERARD QUAINOO	Cole Information Services
2008	HEYMAN Brian	Haines Company, Inc.
2004	PETER HERNANDEZ	Cole Information Services
	RENAE JAMES	Cole Information Services
	BRIAN HEYMAN	Cole Information Services
2003	JAMES Renae	Haines & Co Publishers
1999	GERARD QUAINOO	Cole Information Services
1990	Jordan Willie & Woody	Pacific Bell

6654 CARMEL CT

<u>Year</u>	<u>Uses</u>	<u>Source</u>
2017	OSCAR ALARCON	Cole Information Services
2014	FEDERICO RIVADENEYRA	Cole Information Services
2009	GRISELDA GARCIA	Cole Information Services
2008	GARCIA Griselda	Haines Company, Inc.
	RIVADENEYRA Federico	Haines Company, Inc.
2004	MICHAEL STANISCI	Cole Information Services
2003	STANISCI Michael	Haines & Co Publishers
1999	GRISELDA GARCIA	Cole Information Services

6655 CARMEL CT

<u>Year</u>	<u>Uses</u>	<u>Source</u>
2017	GUIDO PORTANTE	Cole Information Services

FINDINGS

<u>Year</u>	<u>Uses</u>	<u>Source</u>
2014	GUIDO PORTANTE	Cole Information Services
2009	ALISSA SANABRIA	Cole Information Services
2008	PORTANTE Guido SANABRIA Alissa	Haines Company, Inc. Haines Company, Inc.
2003	MRICH Lotfy	Haines & Co Publishers
1999	ALISSA SANABRIA	Cole Information Services
1994	MRICH, LOTFY	Cole Information Services

6657 CARMEL CT

<u>Year</u>	<u>Uses</u>	<u>Source</u>
2017	LIDIA BEDOYA-JAIME	Cole Information Services
2014	JOSE JAIME	Cole Information Services
2009	LIDIA BEDOYA-JAIME	Cole Information Services
2008	BEDOYA Lidia	Haines Company, Inc.
2004	SALOMON ALCALA	Cole Information Services
2003	ALCALA Salomon BERENS Zochitl	Haines & Co Publishers Haines & Co Publishers
2002	Alcala Salomon	SBC PACIFIC BELL
1999	LIDIA BEDOYA-JAIME	Cole Information Services

6670 CARMEL CT

<u>Year</u>	<u>Uses</u>	<u>Source</u>
2017	KAREN CASTILLEJO	Cole Information Services
2014	LEO CASTILLEJO	Cole Information Services
2009	LEO CASTILLEJO	Cole Information Services
2008	CASTILLEJO Karen	Haines Company, Inc.
2004	MATT HILL	Cole Information Services
2003	MCCAFFREY Ryan	Haines & Co Publishers
1999	LEO CASTILLEJO	Cole Information Services

6673 CARMEL CT

<u>Year</u>	<u>Uses</u>	<u>Source</u>
2017	MOSES BOATENG	Cole Information Services
2014	MOSES BOATENG	Cole Information Services
2009	KOFI BOATENG	Cole Information Services
2008	QUAINOO Gerard BOATENG SIRI Moses	Haines Company, Inc. Haines Company, Inc.
2004	MOSES BOATENG-SIRIBOE	Cole Information Services
2003	BOATENG Siriboe	Haines & Co Publishers

FINDINGS

<u>Year</u>	<u>Uses</u>	<u>Source</u>
1999	KOFI BOATENG	Cole Information Services
1991	Boaitey Kofi	GTE California Incorporated
	Blythe John D	GTE California Incorporated
1990	Boaitey Kofi	Pacific Bell

CORONADO AVE

17104 CORONADO AVE

<u>Year</u>	<u>Uses</u>	<u>Source</u>
2014	LAURA GASTELUM	Cole Information Services
2009	LAURA GASTELUM	Cole Information Services
2008	GASTELUM Blanca	Haines Company, Inc.
2004	BLANCA GASTELUM	Cole Information Services
2003	GASTELUM Blanca	Haines & Co Publishers
2002	Gastelum Blanca	SBC PACIFIC BELL
1999	LAURA GASTELUM	Cole Information Services

17112 CORONADO AVE

<u>Year</u>	<u>Uses</u>	<u>Source</u>
2017	JERRY MARTINEZ	Cole Information Services
2014	YEON CHUN	Cole Information Services
2009	EMMA RIVAS	Cole Information Services
2008	RIVAS Ema	Haines Company, Inc.
2004	MARLENE WHYTE	Cole Information Services
2003	WHYTE Marlene	Haines & Co Publishers
1999	EMMA RIVAS	Cole Information Services

17118 CORONADO AVE

<u>Year</u>	<u>Uses</u>	<u>Source</u>
2014	ANGELA SIMMS	Cole Information Services
2009	CLYDE JACKSON	Cole Information Services
2008	JACKSON Clyde	Haines Company, Inc.
2004	CLYDE JACKSON	Cole Information Services
2003	JACKSON Clyde	Haines & Co Publishers
2002	Jackson Clyde	SBC PACIFIC BELL
1999	CLYDE JACKSON	Cole Information Services
1996	Mendoza Domingo	Pacific Bell
1994	MENDOZA, DOMINGO	Cole Information Services
1990	Mendoza Domingo	Pacific Bell

FINDINGS

17119 CORONADO AVE

<u>Year</u>	<u>Uses</u>	<u>Source</u>
2017	TYRONE TENNESSEE	Cole Information Services
2014	TYRONE TENNESSEE	Cole Information Services
2009	MARTHA CORTES	Cole Information Services
2008	CORTES Martha	Haines Company, Inc.
2004	ANDREW MCKINDLEY	Cole Information Services
2003	MCKINDLEY Andrew	Haines & Co Publishers
1999	MARTHA CORTES	Cole Information Services
1996	Kath J & J	Pacific Bell
	Kath J	Pacific Bell
1994	KATH, J	Cole Information Services
	QUEEN, LA V	Cole Information Services

17126 CORONADO AVE

<u>Year</u>	<u>Uses</u>	<u>Source</u>
2017	JILLIAN BACH	Cole Information Services
2014	LIZETTE PEREZ	Cole Information Services
2009	LIZETTE PEREZ	Cole Information Services
2008	DELAROSA Maria Elena	Haines Company, Inc.
	JIMENEZ Oscar	Haines Company, Inc.
2004	OSCAR JIMENEZ	Cole Information Services
2003	JIMENEZ Oscar	Haines & Co Publishers
1999	LIZETTE PEREZ	Cole Information Services

17127 CORONADO AVE

<u>Year</u>	<u>Uses</u>	<u>Source</u>
2017	JENNIFER ROMERO	Cole Information Services
2014	LIA MORA	Cole Information Services
2009	LIA MORA	Cole Information Services
2008	MORA Lia	Haines Company, Inc.
2004	LIA MORA	Cole Information Services
2003	MORA Lia	Haines & Co Publishers
1999	LIA MORA	Cole Information Services

17134 CORONADO AVE

<u>Year</u>	<u>Uses</u>	<u>Source</u>
2017	VANESSA FAVELA	Cole Information Services
2014	ESTELA FAVELA	Cole Information Services
2009	ESTELA FAVELA	Cole Information Services

FINDINGS

<u>Year</u>	<u>Uses</u>	<u>Source</u>
2008	FAVELA Estela	Haines Company, Inc.
2004	ESTELA FAVELA	Cole Information Services
2003	FAVELA Estela	Haines & Co Publishers
1999	ESTELA FAVELA	Cole Information Services

17135 CORONADO AVE

<u>Year</u>	<u>Uses</u>	<u>Source</u>
2017	MARIA RODRIGUEZ	Cole Information Services
2014	MOISES RODRIGUEZ	Cole Information Services
2009	MOISES RODRIGUEZ	Cole Information Services
2008	RODRIGUEZ Moises	Haines Company, Inc.
2004	OCCUPANT UNKNOWN	Cole Information Services
2003	PONCE Maria	Haines & Co Publishers
1999	MOISES RODRIGUEZ	Cole Information Services

17142 CORONADO AVE

<u>Year</u>	<u>Uses</u>	<u>Source</u>
2017	AUGUSTO JUAREZ	Cole Information Services
2014	EPHRAIM LINCOLN	Cole Information Services
2009	EPHRAIM LINCOLN	Cole Information Services
2008	LINCOLN Ephraim	Haines Company, Inc.
2004	EPHRAIM LINCOLN	Cole Information Services
2003	LINCOLN Sandra	Haines & Co Publishers
	LINCOLN Ephraim	Haines & Co Publishers
2002	Lincoln Ephraim & Sandra	SBC PACIFIC BELL
1999	OCCUPANT UNKNOWN	Cole Information Services
	EPHRAIM LINCOLN	Cole Information Services

17143 CORONADO AVE

<u>Year</u>	<u>Uses</u>	<u>Source</u>
2017	MICHAEL JONES	Cole Information Services
2014	HEATHER JONES	Cole Information Services
2009	MICHAEL JONES	Cole Information Services
2008	JONES Michael	Haines Company, Inc.
2004	HEATHER HALL	Cole Information Services
	MICHAEL JONES	Cole Information Services
	DENISE HIGHTOWER	Cole Information Services
2003	HIGHTOWER Brian	Haines & Co Publishers
1999	OCCUPANT UNKNOWN	Cole Information Services

FINDINGS

<u>Year</u>	<u>Uses</u>	<u>Source</u>
1999	MICHAEL JONES	Cole Information Services
1996	Gauthier J & A	Pacific Bell

17150 CORONADO AVE

<u>Year</u>	<u>Uses</u>	<u>Source</u>
2017	JESUS SANCHEZ	Cole Information Services
2014	JESUS SANCHEZ	Cole Information Services
2009	JESUS SANCHEZ	Cole Information Services
2008	SANCHEZ Jesus	Haines Company, Inc.
2004	JESUS SANCHEZ	Cole Information Services
2003	SANCHEZ Jesus	Haines & Co Publishers
1999	JESUS SANCHEZ	Cole Information Services
1991	Vest David	GTE California Incorporated
1990	Vest David	Pacific Bell

17151 CORONADO AVE

<u>Year</u>	<u>Uses</u>	<u>Source</u>
2017	GILBERT GRANILLO	Cole Information Services
2014	GILBERT GRANILLO	Cole Information Services
2009	GILBERT GRANILLO	Cole Information Services
2008	GRANILLO Gilbert	Haines Company, Inc.
2004	OCCUPANT UNKNOWN	Cole Information Services
2003	GRANILLO Gilbert	Haines & Co Publishers
1999	OCCUPANT UNKNOWN	Cole Information Services
	GILBERT GRANILLO	Cole Information Services

17168 CORONADO AVE

<u>Year</u>	<u>Uses</u>	<u>Source</u>
2017	JOAQUIN GUILLEN	Cole Information Services
2014	JULIA CASTILLO	Cole Information Services
2009	DAVID LARA	Cole Information Services
2008	LARA David	Haines Company, Inc.
2004	CYNTHIA HERNANDEZ	Cole Information Services
2003	SANCHEZ Dora	Haines & Co Publishers
	GOMEZ Jose	Haines & Co Publishers
2002	Sanchez Dora	SBC PACIFIC BELL
1999	DAVID LARA	Cole Information Services
1994	GOMEZ, JOSE A	Cole Information Services
1991	Gomez Jose A	GTE California Incorporated

FINDINGS

<u>Year</u>	<u>Uses</u>	<u>Source</u>
1990	Gomez Jose A	Pacific Bell

17169 CORONADO AVE

<u>Year</u>	<u>Uses</u>	<u>Source</u>
2017	RAUL PEREZ	Cole Information Services
2014	JOSEFINA GONZALEZ	Cole Information Services
2009	ALVARO BECERRA	Cole Information Services
2008	BECERRA Angelica	Haines Company, Inc.
2004	ALVARO BECERRA	Cole Information Services
2003	BECERRA Angelica	Haines & Co Publishers
1999	ALVARO BECERRA	Cole Information Services

17176 CORONADO AVE

<u>Year</u>	<u>Uses</u>	<u>Source</u>
2017	FRANK MANIGO	Cole Information Services
2014	FRANK MANIGO	Cole Information Services
2009	FRANK MANIGO	Cole Information Services
2004	FRANK MANIGO	Cole Information Services
1999	FRANK MANIGO	Cole Information Services
	OCCUPANT UNKNOWN	Cole Information Services

17177 CORONADO AVE

<u>Year</u>	<u>Uses</u>	<u>Source</u>
2014	YESENIA CORDERO-MILLAN	Cole Information Services
2009	YESENIA CORDERO-MILLAN	Cole Information Services
2008	SALAS Teresa	Haines Company, Inc.
2004	TERESA SALAS	Cole Information Services
2003	MEJIA Esteban	Haines & Co Publishers
	SALAS Teresa	Haines & Co Publishers
2002	Salas Teresa	SBC PACIFIC BELL
1999	OCCUPANT UNKNOWN	Cole Information Services
	YESENIA CORDERO-MILLAN	Cole Information Services

HIGHLAND

17095 HIGHLAND

<u>Year</u>	<u>Uses</u>	<u>Source</u>
1955	Fredericksen & I Kasler	The Pacific Telephone and Telegraph Co

FINDINGS

HIGHLAND AVE

17090 HIGHLAND AVE

<u>Year</u>	<u>Uses</u>	<u>Source</u>
2004	OCCUPANT UNKNOWN	Cole Information Services
2003	GALAXIE BOATS	Haines & Co Publishers
2002	GALAXIE BOATS	SBC PACIFIC BELL
1999	GALAXIE BOATS	Cole Information Services
	U HAUL	Cole Information Services
	N & N MARINE INCORPORATED	Cole Information Services
1996	N & N MARINE INC	Pacific Bell

PACIFICA AVE

6518 PACIFICA AVE

<u>Year</u>	<u>Uses</u>	<u>Source</u>
2017	MARIA RUIZ	Cole Information Services
2009	JAMIE URSUA	Cole Information Services
2008	URSUA James	Haines Company, Inc.
2004	JAMIE URSUA	Cole Information Services
2003	PETERS Victor S	Haines & Co Publishers
	URSUA James	Haines & Co Publishers
2002	Peters Victor S	SBC PACIFIC BELL
1999	JAMIE URSUA	Cole Information Services
1996	Peters Victor S	Pacific Bell
1994	PETERS, VICTOR S	Cole Information Services

6522 PACIFICA AVE

<u>Year</u>	<u>Uses</u>	<u>Source</u>
2017	JAMES BURKS	Cole Information Services
2014	ROSIE CALDERON	Cole Information Services
2009	RYAN BARLOW	Cole Information Services
2008	CALDERON Rosie	Haines Company, Inc.
2004	ROSIE CALDERON	Cole Information Services
2003	CALDERON Rosie	Haines & Co Publishers
1999	RYAN BARLOW	Cole Information Services
1991	Livanos John Jr	GTE California Incorporated
1990	Livanos John Jr	Pacific Bell

FINDINGS

6526 PACIFICA AVE

<u>Year</u>	<u>Uses</u>	<u>Source</u>
2017	JUAN GUZMAN	Cole Information Services
2014	BERTHA GUZMAN	Cole Information Services
2009	JUAN GUZMAN	Cole Information Services
2008	GUZMAN Bertha	Haines Company, Inc.
2004	JUAN GUZMAN	Cole Information Services
2003	GUZMAN Juan	Haines & Co Publishers
1999	JUAN GUZMAN	Cole Information Services
	OCCUPANT UNKNOWN	Cole Information Services

6538 PACIFICA AVE

<u>Year</u>	<u>Uses</u>	<u>Source</u>
2017	SALVADOR MARTINEZ	Cole Information Services
2014	SALVADOR MARTINEZ	Cole Information Services
2009	OCCUPANT UNKNOWN	Cole Information Services
2008	MARTINEZ Atilio	Haines Company, Inc.
2004	ANTILIO MARTINEZ	Cole Information Services
2003	MARTINEZ Atilio	Haines & Co Publishers
1999	SAL MARTINEZ	Cole Information Services

6539 PACIFICA AVE

<u>Year</u>	<u>Uses</u>	<u>Source</u>
2017	MACARIO HERNANDEZ	Cole Information Services
2014	MACARIO HERNANDEZ	Cole Information Services
2009	JUAN HERNANDEZ	Cole Information Services
2008	HERNANDEZ Juan	Haines Company, Inc.
2004	JUAN HERNANDEZ	Cole Information Services
2003	HERNANDEZ Juan	Haines & Co Publishers
1999	JUAN HERNANDEZ	Cole Information Services
1994	RODRIGUEZ, DELFINO	Cole Information Services
1990	Rodriguez Delfino	Pacific Bell

6544 PACIFICA AVE

<u>Year</u>	<u>Uses</u>	<u>Source</u>
2017	KARLA CONTRERAS	Cole Information Services
2014	JORGE ROMERO	Cole Information Services
2009	JORGE ROMERO	Cole Information Services
2008	ACOSTA Francisco	Haines Company, Inc.
	ROMERO Jorge	Haines Company, Inc.

FINDINGS

<u>Year</u>	<u>Uses</u>	<u>Source</u>
2004	ROLANDS TRUCKING	Cole Information Services
	MARIO MORATAYA	Cole Information Services
2003	MORATAYA Mario	Haines & Co Publishers
1999	JORGE ROMERO	Cole Information Services

6545 PACIFICA AVE

<u>Year</u>	<u>Uses</u>	<u>Source</u>
2017	MANUEL MAGANA	Cole Information Services
2014	MANUEL MAGANA	Cole Information Services
2009	MANUEL MAGANA	Cole Information Services
2008	MAGANA Manuel B	Haines Company, Inc.
2004	MANUEL MAGANA	Cole Information Services
2003	MAGANA Manuel B	Haines & Co Publishers
1999	MANUEL MAGANA	Cole Information Services
1994	BARRIGA, JAIME R	Cole Information Services
1991	Barriga Jaime R	GTE California Incorporated

6552 PACIFICA AVE

<u>Year</u>	<u>Uses</u>	<u>Source</u>
2017	DEREK BENAVIDEZ	Cole Information Services
2014	DEREK BENAVIDEZ	Cole Information Services
2009	ALEX LARA	Cole Information Services
2008	LARA Alex	Haines Company, Inc.
2004	OCCUPANT UNKNOWN	Cole Information Services
2003	VILLARREAL Henry	Haines & Co Publishers
1999	ALEX LARA	Cole Information Services

6553 PACIFICA AVE

<u>Year</u>	<u>Uses</u>	<u>Source</u>
2017	AUTUMN ALLEN	Cole Information Services
2014	ROBYN MCCOY	Cole Information Services
2009	ROBYN DOROTHYBROWN	Cole Information Services
2008	BROWN Dorothy	Haines Company, Inc.
2003	WALLIN Teresa	Haines & Co Publishers
	MARKOW Carrie	Haines & Co Publishers
2002	Markow Carrie	SBC PACIFIC BELL
1999	CARRIE MARKAW	Cole Information Services
	ROBYN DOROTHYBROWN	Cole Information Services

FINDINGS

6558 PACIFICA AVE

<u>Year</u>	<u>Uses</u>	<u>Source</u>
2014	OCCUPANT UNKNOWN	Cole Information Services
2009	JAVIER GODINEZ	Cole Information Services
2008	GODINEZ Arcelia	Haines Company, Inc.
2004	ARCELIA GODINEZ	Cole Information Services
2003	GODINEZ Arcelia	Haines & Co Publishers
1999	OCCUPANT UNKNOWN	Cole Information Services
	JAVIER GODINEZ	Cole Information Services
1996	Dyer Michael	Pacific Bell
1994	DYER, MICHAEL	Cole Information Services

6559 PACIFICA AVE

<u>Year</u>	<u>Uses</u>	<u>Source</u>
2017	MANUEL ALVAREZ	Cole Information Services
2014	LISA ALVAREZ	Cole Information Services
2009	LISA ALVAREZ	Cole Information Services
2008	ALVAREZ Lisa	Haines Company, Inc.
2004	BERTHA GARCIA	Cole Information Services
2003	GARCIA Bertha	Haines & Co Publishers
1999	LISA ALVAREZ	Cole Information Services

6561 PACIFICA AVE

<u>Year</u>	<u>Uses</u>	<u>Source</u>
2017	LUIS CHAVEZ	Cole Information Services
2014	ERIKA TERAN	Cole Information Services
2009	PATRICIA OCHOA	Cole Information Services
2008	OCHOA Patricia	Haines Company, Inc.
2004	ANTONIO GUTIERREZ	Cole Information Services
2003	MANN John	Haines & Co Publishers
1999	OCCUPANT UNKNOWN	Cole Information Services
1991	Rivera Alexandra	GTE California Incorporated
1990	Rivera Alexandra	Pacific Bell

6563 PACIFICA AVE

<u>Year</u>	<u>Uses</u>	<u>Source</u>
2014	DONALD BRYANT	Cole Information Services
2009	DONALD BRYANT	Cole Information Services
2008	BRYANT Donald	Haines Company, Inc.
2004	DONALD BRYANT	Cole Information Services

FINDINGS

<u>Year</u>	<u>Uses</u>	<u>Source</u>
2003	BRYANT Donald	Haines & Co Publishers
1999	OCCUPANT UNKNOWN DONALD BRYANT	Cole Information Services Cole Information Services

6564 PACIFICA AVE

<u>Year</u>	<u>Uses</u>	<u>Source</u>
2014	TRAVON HOWARD	Cole Information Services
2009	DARRIN HANKINS	Cole Information Services
2008	XXXX	Haines Company, Inc.
2004	OCCUPANT UNKNOWN	Cole Information Services
2003	XXXX	Haines & Co Publishers
1999	DARRIN HANKINS OCCUPANT UNKNOWN	Cole Information Services Cole Information Services

6565 PACIFICA AVE

<u>Year</u>	<u>Uses</u>	<u>Source</u>
2017	NANCY BIRDWELL	Cole Information Services
2014	NANCY BIRDWELL	Cole Information Services
2009	GLENN BIRDWELL	Cole Information Services
2008	BIRDWELL Glenn	Haines Company, Inc.
2004	GLENN BIRDWELL	Cole Information Services
2003	BIRDWELL Glenn	Haines & Co Publishers
1999	GLENN BIRDWELL	Cole Information Services

6566 PACIFICA AVE

<u>Year</u>	<u>Uses</u>	<u>Source</u>
2017	LISA BROOKS	Cole Information Services
2014	OCCUPANT UNKNOWN	Cole Information Services
2009	OCCUPANT UNKNOWN	Cole Information Services
2008	HAYES R BROOKS Lisa D	Haines Company, Inc. Haines Company, Inc.
2004	LISA BROOKS	Cole Information Services
2003	HAYES R	Haines & Co Publishers
1990	Hawkins Jeff	Pacific Bell

6569 PACIFICA AVE

<u>Year</u>	<u>Uses</u>	<u>Source</u>
2017	JOEL CHAVIRA	Cole Information Services
2014	JOEL CHAVIRA	Cole Information Services
2009	JOEL CHAVIRA	Cole Information Services

FINDINGS

<u>Year</u>	<u>Uses</u>	<u>Source</u>
2008	CHAVIRA Joel	Haines Company, Inc.
2004	SILVIA HERNANDEZ RACKY STORAGE SYSTEMS	Cole Information Services Cole Information Services
2003	HERNANDEZ Silvia	Haines & Co Publishers
1999	JOEL CHAVIRA	Cole Information Services

6572 PACIFICA AVE

<u>Year</u>	<u>Uses</u>	<u>Source</u>
2017	MARVIN SPENCER	Cole Information Services
2014	MARVIN SPENCER	Cole Information Services
2009	MARVIN SPENCER	Cole Information Services
2008	SPENCER Marvin	Haines Company, Inc.
2004	MARVIN SPENCER	Cole Information Services
2003	SPENCER Marvin	Haines & Co Publishers
1999	MARVIN SPENCER	Cole Information Services

6575 PACIFICA AVE

<u>Year</u>	<u>Uses</u>	<u>Source</u>
2017	DEANNA GRIFFITH	Cole Information Services
2014	DAWN GRIFFITH	Cole Information Services
2009	RALPH HERNANDEZ	Cole Information Services
2008	HERNANDEZ Deanna	Haines Company, Inc.
2004	OCCUPANT UNKNOWN	Cole Information Services
2003	HERNANDEZ Ralph	Haines & Co Publishers
1999	OCCUPANT UNKNOWN RALPH HERNANDEZ	Cole Information Services Cole Information Services

6578 PACIFICA AVE

<u>Year</u>	<u>Uses</u>	<u>Source</u>
2017	ETHEL BULLOCK	Cole Information Services
2014	ETHEL BULLOCK	Cole Information Services
2008	BRAN Edgar	Haines Company, Inc.
2004	EDGAR BRAN	Cole Information Services
2003	BRAN Edgar	Haines & Co Publishers

6581 PACIFICA AVE

<u>Year</u>	<u>Uses</u>	<u>Source</u>
2017	TUANDA COLEMAD	Cole Information Services
2014	CRAIG THOMAS	Cole Information Services
2009	MICHAEL ELLIS	Cole Information Services

FINDINGS

<u>Year</u>	<u>Uses</u>	<u>Source</u>
2008	ELLIS Michael	Haines Company, Inc.
2004	MICHAEL ELLIS	Cole Information Services
2003	ELLIS Michael	Haines & Co Publishers
1999	MICHAEL ELLIS	Cole Information Services

6584 PACIFICA AVE

<u>Year</u>	<u>Uses</u>	<u>Source</u>
2017	ALBERTO ALVARADO	Cole Information Services
2014	ALBERTO ALVARADO	Cole Information Services
2009	ERIKA SAUCEDO	Cole Information Services
2008	SAUCEDO Erika	Haines Company, Inc.
2004	EDWARD QUINONES	Cole Information Services
2003	QUINONES Edward	Haines & Co Publishers
1999	ERIKA SAUCEDO	Cole Information Services

6586 PACIFICA AVE

<u>Year</u>	<u>Uses</u>	<u>Source</u>
2014	ISAI BRIONES	Cole Information Services
2009	BRIONES ROLL OFF SERVICE	Cole Information Services
	ISAI BRIONES	Cole Information Services
2008	BRIONES Isai	Haines Company, Inc.
2003	HERRERA Carmela Z	Haines & Co Publishers
	CHESHIRE Erick	Haines & Co Publishers
2002	Herrera Carmela Z	SBC PACIFIC BELL
1999	ISAI BRIONES	Cole Information Services
	OCCUPANT UNKNOWN	Cole Information Services

6589 PACIFICA AVE

<u>Year</u>	<u>Uses</u>	<u>Source</u>
2017	JOSE SALAZAR	Cole Information Services
2014	JOSE SALAZAR	Cole Information Services
2009	JOSE SALAZAR	Cole Information Services
2008	VILLEGAS Orlando	Haines Company, Inc.
2004	ERICK CHESHIRE	Cole Information Services
2003	VILLEGAS Orlando	Haines & Co Publishers
1999	JOSE SALAZAR	Cole Information Services

6592 PACIFICA AVE

<u>Year</u>	<u>Uses</u>	<u>Source</u>
2017	EDGAR ARAGON	Cole Information Services

FINDINGS

<u>Year</u>	<u>Uses</u>	<u>Source</u>
2014	TODD FRANCIS	Cole Information Services
2009	TODD FRANCIS	Cole Information Services
2008	FRANCIS Todd	Haines Company, Inc.
2004	OCCUPANT UNKNOWN	Cole Information Services
2003	BARKLEY Andrea	Haines & Co Publishers
1999	TODD FRANCIS	Cole Information Services

6593 PACIFICA AVE

<u>Year</u>	<u>Uses</u>	<u>Source</u>
2017	MARLOS PERDOMO	Cole Information Services
2014	MARLOS PERDOMO	Cole Information Services
2009	MARLOS PERDOMO	Cole Information Services
2008	PERDOMO Evelin	Haines Company, Inc.
2004	MARLOS PERDOMO	Cole Information Services
2003	PERDOMO Evelia	Haines & Co Publishers
2002	Perdomo Evelia	SBC PACIFIC BELL
1999	MARLOS PERDOMO	Cole Information Services

PROSPECT AVE

17004 PROSPECT AVE

<u>Year</u>	<u>Uses</u>	<u>Source</u>
2017	CAROLYN MARROQUIN	Cole Information Services
2014	ARTURO IRIBE	Cole Information Services
2009	ARTURO IRIBE	Cole Information Services
2008	IRIBE Leticia	Haines Company, Inc.
2004	RAFAEL LIMON	Cole Information Services
2003	LIMON Rafael	Haines & Co Publishers
1999	ARTURO IRIBE	Cole Information Services

17014 PROSPECT AVE

<u>Year</u>	<u>Uses</u>	<u>Source</u>
2017	NIDHAL ABU-KHALAF	Cole Information Services
2014	DENISE MERRIMAN	Cole Information Services
2009	DENISE MERRIMAN	Cole Information Services
2008	MERRIMAN Denise	Haines Company, Inc.
2004	DENISE MERIMAN	Cole Information Services
	MERRIMAN SCROGGINS	Cole Information Services
2003	MERRIMAN Denise	Haines & Co Publishers
1999	DENISE MERRIMAN	Cole Information Services

FINDINGS

17024 PROSPECT AVE

<u>Year</u>	<u>Uses</u>	<u>Source</u>
2017	JOSEPH STEWART	Cole Information Services
2014	JOSEPH STEWART	Cole Information Services
2009	BRAD STEWART	Cole Information Services
2008	STEWART Brad	Haines Company, Inc.
2004	BRAD STEWART	Cole Information Services
2003	STEWART Brad	Haines & Co Publishers
1999	BRAD STEWART	Cole Information Services

17035 PROSPECT AVE

<u>Year</u>	<u>Uses</u>	<u>Source</u>
2017	RAMON VILLANUEVA	Cole Information Services
2014	RAMON VILLANUEVA	Cole Information Services
2009	NEIL MORLEY	Cole Information Services
2008	MORLEY NEIL V REV	Haines Company, Inc.
2004	NEIL MORLEY	Cole Information Services
2003	MORLEY Neil V Rev	Haines & Co Publishers
2002	Morley Neil V Rev	SBC PACIFIC BELL
1999	NEIL MORLEY	Cole Information Services
1996	Morley Neil V Rev	Pacific Bell
1994	MORLEY, NEIL V	Cole Information Services
1991	Morley Neil V Rev	GTE California Incorporated
1990	Morley Neil V Rev	Pacific Bell

17038 PROSPECT AVE

<u>Year</u>	<u>Uses</u>	<u>Source</u>
2014	OCCUPANT UNKNOWN	Cole Information Services
2009	OCCUPANT UNKNOWN	Cole Information Services
2008	XXXX	Haines Company, Inc.

17044 PROSPECT AVE

<u>Year</u>	<u>Uses</u>	<u>Source</u>
2009	RAFAEL LIMON	Cole Information Services
1999	RAFAEL LIMON	Cole Information Services

17045 PROSPECT AVE

<u>Year</u>	<u>Uses</u>	<u>Source</u>
2017	RAMON CHAVEZ	Cole Information Services
2014	RAMON CHAVEZ	Cole Information Services
2009	DON RAMON	Cole Information Services

FINDINGS

<u>Year</u>	<u>Uses</u>	<u>Source</u>
2009	RAMON CHAVEZ	Cole Information Services
2008	CHAVEZ Ramon	Haines Company, Inc.
2004	RAMON CHAVEZ	Cole Information Services
2003	CHAVEZ Ramon	Haines & Co Publishers
2002	Chavez Ramon	SBC PACIFIC BELL
1999	RAMON CHAVEZ	Cole Information Services
1996	Chavez Ramon	Pacific Bell
1994	CHAVEZ, RAMON	Cole Information Services
1990	Chavez Ramon	Pacific Bell

17046 PROSPECT AVE

<u>Year</u>	<u>Uses</u>	<u>Source</u>
2017	DAVID DELGADO	Cole Information Services
2014	DAVID DELGADO	Cole Information Services
2009	DAVID DELGADO	Cole Information Services
2008	DELGADO Vera	Haines Company, Inc.
2004	NARCISA FOLEY	Cole Information Services
1999	DAVID DELGADO	Cole Information Services

17052 PROSPECT AVE

<u>Year</u>	<u>Uses</u>	<u>Source</u>
2017	ALBERT MARTINEZ	Cole Information Services
2014	MANUELA RINCON	Cole Information Services
2009	MANUELA RINCON	Cole Information Services
2008	BAUTISTA Manuela	Haines Company, Inc.
2004	MANUELA BAUTISTA	Cole Information Services
1999	MANUELA RINCON	Cole Information Services

17055 PROSPECT AVE

<u>Year</u>	<u>Uses</u>	<u>Source</u>
2017	BENNY HIDALGO	Cole Information Services
2014	BENNY HIDALGO	Cole Information Services
2009	KONG LEE	Cole Information Services
2008	MUNIZ Oscar	Haines Company, Inc.
2004	ROBIN WEBB	Cole Information Services
	RALPH POCHY	Cole Information Services
2003	POCHY Ralph	Haines & Co Publishers
1999	KONG LEE	Cole Information Services
1994	PETERMAN, DAVID	Cole Information Services

FINDINGS

<u>Year</u>	<u>Uses</u>	<u>Source</u>
1990	Peterman David & Cheryl	Pacific Bell

17064 PROSPECT AVE

<u>Year</u>	<u>Uses</u>	<u>Source</u>
2017	VANESSA VALLADARES	Cole Information Services
2014	FRANCISCO QUEZADA	Cole Information Services
2009	ALEXJANDRO QUEZADA	Cole Information Services
1999	ALEXJANDRO QUEZADA	Cole Information Services

17065 PROSPECT AVE

<u>Year</u>	<u>Uses</u>	<u>Source</u>
2017	POWER HEALTH CONSULTING	Cole Information Services
2014	JOHN MERKI	Cole Information Services
	POWER HEALTH CONSULTING	Cole Information Services
2009	LUIS IRAHETA	Cole Information Services
2008	IRABOR Sheri	Haines Company, Inc.
2004	CYNTHIA MOORE	Cole Information Services
2003	MOORE Cynthia	Haines & Co Publishers
1999	LUIS IRAHETA	Cole Information Services

17074 PROSPECT AVE

<u>Year</u>	<u>Uses</u>	<u>Source</u>
2017	JIN YAO	Cole Information Services
2009	DAGOBERTO RODRIGUEZ	Cole Information Services
2008	RODRIGUEZ Alejandra	Haines Company, Inc.
1999	DAGOBERTO RODRIGUEZ	Cole Information Services

17075 PROSPECT AVE

<u>Year</u>	<u>Uses</u>	<u>Source</u>
2017	JARED FILIPPI	Cole Information Services
2014	JARED FILIPPI	Cole Information Services
2009	AARON KIDD	Cole Information Services
2008	KIDD Aaron	Haines Company, Inc.
2004	PAUL MIRANDA	Cole Information Services
2003	MIRANDA Heather	Haines & Co Publishers
1999	AARON KIDD	Cole Information Services

17084 PROSPECT AVE

<u>Year</u>	<u>Uses</u>	<u>Source</u>
2017	SHERMAN HUFF	Cole Information Services

FINDINGS

<u>Year</u>	<u>Uses</u>	<u>Source</u>
2014	MARIA CHAVEZ	Cole Information Services
2009	ISMAEL VALENCIA	Cole Information Services
2008	VALENCIA Guillermina	Haines Company, Inc.
1999	ISMAEL VALENCIA	Cole Information Services

17085 PROSPECT AVE

<u>Year</u>	<u>Uses</u>	<u>Source</u>
2017	CHERYL FRANZEN	Cole Information Services
2014	DONALD FRANZEN	Cole Information Services
2009	DONALD FRANZEN	Cole Information Services
2008	FRANZEN Cheryl	Haines Company, Inc.
2004	DONALD FRANZEN	Cole Information Services
2003	FRANZEN Donald	Haines & Co Publishers
1999	DONALD FRANZEN	Cole Information Services

17094 PROSPECT AVE

<u>Year</u>	<u>Uses</u>	<u>Source</u>
2017	LIVIER ROMERO	Cole Information Services
2014	CHARLES SAMS	Cole Information Services
2009	ANGELINA JIMENEZ	Cole Information Services
2008	XXXX	Haines Company, Inc.
1999	ANGELINA JIMENEZ	Cole Information Services

17095 PROSPECT AVE

<u>Year</u>	<u>Uses</u>	<u>Source</u>
2017	PATRICIA BARNER	Cole Information Services
2014	OCCUPANT UNKNOWN	Cole Information Services
2009	PATRICIA BARNER	Cole Information Services
2008	DOWNS Beverly	Haines Company, Inc.
2004	PATRICIA BARNER	Cole Information Services
2003	BARNER Patricia	Haines & Co Publishers
1999	PATRICIA BARNER	Cole Information Services

FINDINGS

ADJOINING PROPERTY: ADDRESSES NOT IDENTIFIED IN RESEARCH SOURCE

The following Adjoining Property addresses were researched for this report, and the addresses were not identified in research source.

<u>Address Researched</u>	<u>Address Not Identified in Research Source</u>
17004 PROSPECT AVE	2008, 2003, 2002, 1996, 1995, 1994, 1991, 1990, 1985, 1981, 1980, 1975, 1970, 1965, 1964, 1961, 1960, 1956, 1955, 1951, 1950, 1949, 1946, 1945, 1942, 1941, 1940, 1938, 1936, 1934, 1931, 1930, 1926, 1923, 1922
17004 PROSPECT AVE	2017, 2014, 2009, 2004, 2002, 1999, 1996, 1995, 1994, 1991, 1990, 1985, 1981, 1980, 1975, 1970, 1965, 1964, 1961, 1960, 1956, 1955, 1951, 1950, 1949, 1946, 1945, 1942, 1941, 1940, 1938, 1936, 1934, 1931, 1930, 1926, 1923, 1922
17005 CAMBRIA AVE	2017, 2014, 2009, 2004, 1999, 1996, 1995, 1994, 1991, 1990, 1985, 1981, 1980, 1975, 1970, 1965, 1964, 1961, 1960, 1956, 1955, 1951, 1950, 1949, 1946, 1945, 1942, 1941, 1940, 1938, 1936, 1934, 1931, 1930, 1926, 1923, 1922
17005 CAMBRIA AVE	2017, 2008, 2003, 2002, 1996, 1995, 1994, 1991, 1990, 1985, 1981, 1980, 1975, 1970, 1965, 1964, 1961, 1960, 1956, 1955, 1951, 1950, 1949, 1946, 1945, 1942, 1941, 1940, 1938, 1936, 1934, 1931, 1930, 1926, 1923, 1922
17014 PROSPECT AVE	2017, 2014, 2009, 2004, 2002, 1999, 1996, 1995, 1994, 1991, 1990, 1985, 1981, 1980, 1975, 1970, 1965, 1964, 1961, 1960, 1956, 1955, 1951, 1950, 1949, 1946, 1945, 1942, 1941, 1940, 1938, 1936, 1934, 1931, 1930, 1926, 1923, 1922
17014 PROSPECT AVE	2008, 2003, 2002, 1996, 1995, 1994, 1991, 1990, 1985, 1981, 1980, 1975, 1970, 1965, 1964, 1961, 1960, 1956, 1955, 1951, 1950, 1949, 1946, 1945, 1942, 1941, 1940, 1938, 1936, 1934, 1931, 1930, 1926, 1923, 1922
17015 CAMBRIA AVE	2017, 2014, 2009, 2004, 2002, 1999, 1996, 1995, 1994, 1991, 1990, 1985, 1981, 1980, 1975, 1970, 1965, 1964, 1961, 1960, 1956, 1955, 1951, 1950, 1949, 1946, 1945, 1942, 1941, 1940, 1938, 1936, 1934, 1931, 1930, 1926, 1923, 1922
17015 CAMBRIA AVE	2008, 2003, 2002, 1996, 1995, 1994, 1991, 1990, 1985, 1981, 1980, 1975, 1970, 1965, 1964, 1961, 1960, 1956, 1955, 1951, 1950, 1949, 1946, 1945, 1942, 1941, 1940, 1938, 1936, 1934, 1931, 1930, 1926, 1923, 1922
17024 PROSPECT AVE	2017, 2014, 2009, 2004, 2002, 1999, 1996, 1995, 1994, 1991, 1990, 1985, 1981, 1980, 1975, 1970, 1965, 1964, 1961, 1960, 1956, 1955, 1951, 1950, 1949, 1946, 1945, 1942, 1941, 1940, 1938, 1936, 1934, 1931, 1930, 1926, 1923, 1922
17024 PROSPECT AVE	2008, 2003, 2002, 1996, 1995, 1994, 1991, 1990, 1985, 1981, 1980, 1975, 1970, 1965, 1964, 1961, 1960, 1956, 1955, 1951, 1950, 1949, 1946, 1945, 1942, 1941, 1940, 1938, 1936, 1934, 1931, 1930, 1926, 1923, 1922
17025 CAMBRIA AVE	2017, 2014, 2009, 2004, 1999, 1996, 1995, 1994, 1991, 1990, 1985, 1981, 1980, 1975, 1970, 1965, 1964, 1961, 1960, 1956, 1955, 1951, 1950, 1949, 1946, 1945, 1942, 1941, 1940, 1938, 1936, 1934, 1931, 1930, 1926, 1923, 1922
17025 CAMBRIA AVE	2008, 2003, 2002, 1996, 1995, 1994, 1991, 1990, 1985, 1981, 1980, 1975, 1970, 1965, 1964, 1961, 1960, 1956, 1955, 1951, 1950, 1949, 1946, 1945, 1942, 1941, 1940, 1938, 1936, 1934, 1931, 1930, 1926, 1923, 1922
17034 CAMBRIA AVE	2008, 2003, 2002, 1996, 1995, 1994, 1991, 1990, 1985, 1981, 1980, 1975, 1970, 1965, 1964, 1961, 1960, 1956, 1955, 1951, 1950, 1949, 1946, 1945, 1942, 1941, 1940, 1938, 1936, 1934, 1931, 1930, 1926, 1923, 1922
17034 CAMBRIA AVE	2017, 2014, 2009, 2004, 2002, 1999, 1996, 1995, 1994, 1991, 1990, 1985, 1981, 1980, 1975, 1970, 1965, 1964, 1961, 1960, 1956, 1955, 1951, 1950, 1949, 1946, 1945, 1942, 1941, 1940, 1938, 1936, 1934, 1931, 1930, 1926, 1923, 1922
17035 CAMBRIA AVE	2017, 2014, 2009, 2004, 2002, 1999, 1996, 1995, 1994, 1991, 1990, 1985, 1981, 1980, 1975, 1970, 1965, 1964, 1961, 1960, 1956, 1955, 1951, 1950, 1949, 1946, 1945, 1942, 1941, 1940, 1938, 1936, 1934, 1931, 1930, 1926, 1923, 1922

FINDINGS

Address Researched

Address Not Identified in Research Source

6673 CARMEL CT	2017, 2014, 2009, 2004, 2002, 1999, 1996, 1995, 1994, 1985, 1981, 1980, 1975, 1970, 1965, 1964, 1961, 1960, 1956, 1955, 1951, 1950, 1949, 1946, 1945, 1942, 1941, 1940, 1938, 1936, 1934, 1931, 1930, 1926, 1923, 1922
6673 CARMEL CT	2008, 2003, 2002, 1996, 1995, 1994, 1991, 1990, 1985, 1981, 1980, 1975, 1970, 1965, 1964, 1961, 1960, 1956, 1955, 1951, 1950, 1949, 1946, 1945, 1942, 1941, 1940, 1938, 1936, 1934, 1931, 1930, 1926, 1923, 1922
6680 ACACIA AVE	2017, 2014, 2009, 2008, 2004, 2003, 2002, 1999, 1996, 1995, 1991, 1990, 1985, 1981, 1980, 1975, 1970, 1965, 1964, 1961, 1960, 1956, 1955, 1951, 1950, 1949, 1946, 1945, 1942, 1941, 1940, 1938, 1936, 1934, 1931, 1930, 1926, 1923, 1922
6680 ACACIA CT	2017, 2008, 2003, 2002, 1996, 1995, 1994, 1991, 1990, 1985, 1981, 1980, 1975, 1970, 1965, 1964, 1961, 1960, 1956, 1955, 1951, 1950, 1949, 1946, 1945, 1942, 1941, 1940, 1938, 1936, 1934, 1931, 1930, 1926, 1923, 1922
6680 ACACIA CT	2017, 2014, 2009, 2004, 2002, 1999, 1996, 1995, 1994, 1985, 1981, 1980, 1975, 1970, 1965, 1964, 1961, 1960, 1956, 1955, 1951, 1950, 1949, 1946, 1945, 1942, 1941, 1940, 1938, 1936, 1934, 1931, 1930, 1926, 1923, 1922
6690 ACACIA CT	2017, 2014, 2009, 2004, 1999, 1996, 1995, 1994, 1991, 1990, 1985, 1981, 1980, 1975, 1970, 1965, 1964, 1961, 1960, 1956, 1955, 1951, 1950, 1949, 1946, 1945, 1942, 1941, 1940, 1938, 1936, 1934, 1931, 1930, 1926, 1923, 1922
6690 ACACIA CT	2008, 2003, 2002, 1996, 1995, 1994, 1991, 1990, 1985, 1981, 1980, 1975, 1970, 1965, 1964, 1961, 1960, 1956, 1955, 1951, 1950, 1949, 1946, 1945, 1942, 1941, 1940, 1938, 1936, 1934, 1931, 1930, 1926, 1923, 1922

TARGET PROPERTY: ADDRESS NOT IDENTIFIED IN RESEARCH SOURCE

The following Target Property addresses were researched for this report, and the addresses were not identified in the research source.

Address Researched

S HIGHLAND RD/Mango
Avenue

Address Not Identified in Research Source

2017, 2014, 2009, 2008, 2004, 2003, 2002, 1999, 1996, 1995, 1994, 1991, 1990,
1985, 1981, 1980, 1975, 1970, 1965, 1964, 1961, 1960, 1956, 1955, 1951, 1950,
1949, 1946, 1945, 1942, 1941, 1940, 1938, 1936, 1934, 1931, 1930, 1926, 1923, 1922

APN 0240-121-22-0000
S HIGHLAND RD/Mango Avenue
Fontana, CA 92336

Inquiry Number: 6225689.4

October 13, 2020

EDR Historical Topo Map Report

with QuadMatch™



6 Armstrong Road, 4th floor
Shelton, CT 06484
Toll Free: 800.352.0050
www.edrnet.com

EDR Historical Topo Map Report

10/13/20

Site Name:

APN 0240-121-22-0000
S HIGHLAND RD/Mango Av
Fontana, CA 92336
EDR Inquiry # 6225689.4

Client Name:

Geotek
1548 North Maple Street
Corona, CA 92880
Contact: Anna M. Scott



EDR Topographic Map Library has been searched by EDR and maps covering the target property location as provided by Geotek were identified for the years listed below. EDR's Historical Topo Map Report is designed to assist professionals in evaluating potential liability on a target property resulting from past activities. EDR's Historical Topo Map Report includes a search of a collection of public and private color historical topographic maps, dating back to the late 1800s.

Search Results:**Coordinates:**

P.O.#	NA	Latitude:	34.134363 34° 8' 4" North
Project:	2535-CR	Longitude:	-117.432575 -117° 25' 57" West
		UTM Zone:	Zone 11 North
		UTM X Meters:	460115.50
		UTM Y Meters:	3777138.53
		Elevation:	1521.71' above sea level

Maps Provided:

2012	1953, 1954
1996	1943
1988	1942
1980	1941
1975	1936
1973	1901
1966, 1967	1898
1954	1896

Disclaimer - Copyright and Trademark Notice

This Report contains certain information obtained from a variety of public and other sources reasonably available to Environmental Data Resources, Inc. It cannot be concluded from this Report that coverage information for the target and surrounding properties does not exist from other sources. NO WARRANTY EXPRESSED OR IMPLIED, IS MADE WHATSOEVER IN CONNECTION WITH THIS REPORT. ENVIRONMENTAL DATA RESOURCES, INC. SPECIFICALLY DISCLAIMS THE MAKING OF ANY SUCH WARRANTIES, INCLUDING WITHOUT LIMITATION, MERCHANTABILITY OR FITNESS FOR A PARTICULAR USE OR PURPOSE. ALL RISK IS ASSUMED BY THE USER. IN NO EVENT SHALL ENVIRONMENTAL DATA RESOURCES, INC. BE LIABLE TO ANYONE, WHETHER ARISING OUT OF ERRORS OR OMISSIONS, NEGLIGENCE, ACCIDENT OR ANY OTHER CAUSE, FOR ANY LOSS OF DAMAGE, INCLUDING, WITHOUT LIMITATION, SPECIAL, INCIDENTAL, CONSEQUENTIAL, OR EXEMPLARY DAMAGES. ANY LIABILITY ON THE PART OF ENVIRONMENTAL DATA RESOURCES, INC. IS STRICTLY LIMITED TO A REFUND OF THE AMOUNT PAID FOR THIS REPORT. Purchaser accepts this Report "AS IS". Any analyses, estimates, ratings, environmental risk levels or risk codes provided in this Report are provided for illustrative purposes only, and are not intended to provide, nor should they be interpreted as providing any facts regarding, or prediction or forecast of, any environmental risk for any property. Only a Phase I Environmental Site Assessment performed by an environmental professional can provide information regarding the environmental risk for any property. Additionally, the information provided in this Report is not to be construed as legal advice.

Copyright 2020 by Environmental Data Resources, Inc. All rights reserved. Reproduction in any media or format, in whole or in part, of any report or map of Environmental Data Resources, Inc., or its affiliates, is prohibited without prior written permission.

EDR and its logos (including Sanborn and Sanborn Map) are trademarks of Environmental Data Resources, Inc. or its affiliates. All other trademarks used herein are the property of their respective owners.

Topo Sheet Key

This EDR Topo Map Report is based upon the following USGS topographic map sheets.

2012 Source Sheets



Devore
2012
7.5-minute, 24000



Fontana
2012
7.5-minute, 24000

1996 Source Sheets



Devore
1996
7.5-minute, 24000
Aerial Photo Revised 1994

1988 Source Sheets

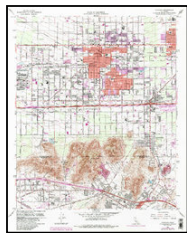


Devore
1988
7.5-minute, 24000
Aerial Photo Revised 1985

1980 Source Sheets



Devore
1980
7.5-minute, 24000
Aerial Photo Revised 1978

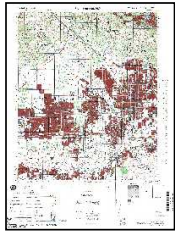


Fontana
1980
7.5-minute, 24000
Aerial Photo Revised 1978

Topo Sheet Key

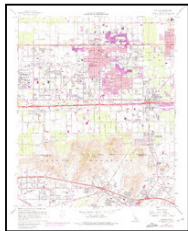
This EDR Topo Map Report is based upon the following USGS topographic map sheets.

1975 Source Sheets



SAN BERNARDINO
1975
15-minute, 50000

1973 Source Sheets



Fontana
1973
7.5-minute, 24000
Aerial Photo Revised 1973

1966, 1967 Source Sheets



Devore
1966
7.5-minute, 24000
Aerial Photo Revised 1966



Fontana
1967
7.5-minute, 24000
Aerial Photo Revised 1966

1954 Source Sheets

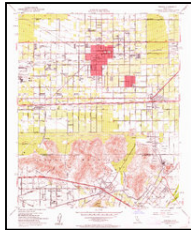


San Bernardino
1954
15-minute, 62500
Aerial Photo Revised 1952

Topo Sheet Key

This EDR Topo Map Report is based upon the following USGS topographic map sheets.

1953, 1954 Source Sheets



Fontana
1953
7.5-minute, 24000
Aerial Photo Revised 1952



Devore
1954
7.5-minute, 24000
Aerial Photo Revised 1952

1943 Source Sheets



Fontana
1943
7.5-minute, 31680

1942 Source Sheets



SAN BERNARDINO
1942
15-minute, 50000

1941 Source Sheets



Devore
1941
7.5-minute, 31680

Topo Sheet Key

This EDR Topo Map Report is based upon the following USGS topographic map sheets.

1936 Source Sheets



Devore
1936
7.5-minute, 31680

1901 Source Sheets



San Bernardino
1901
15-minute, 62500

1898 Source Sheets

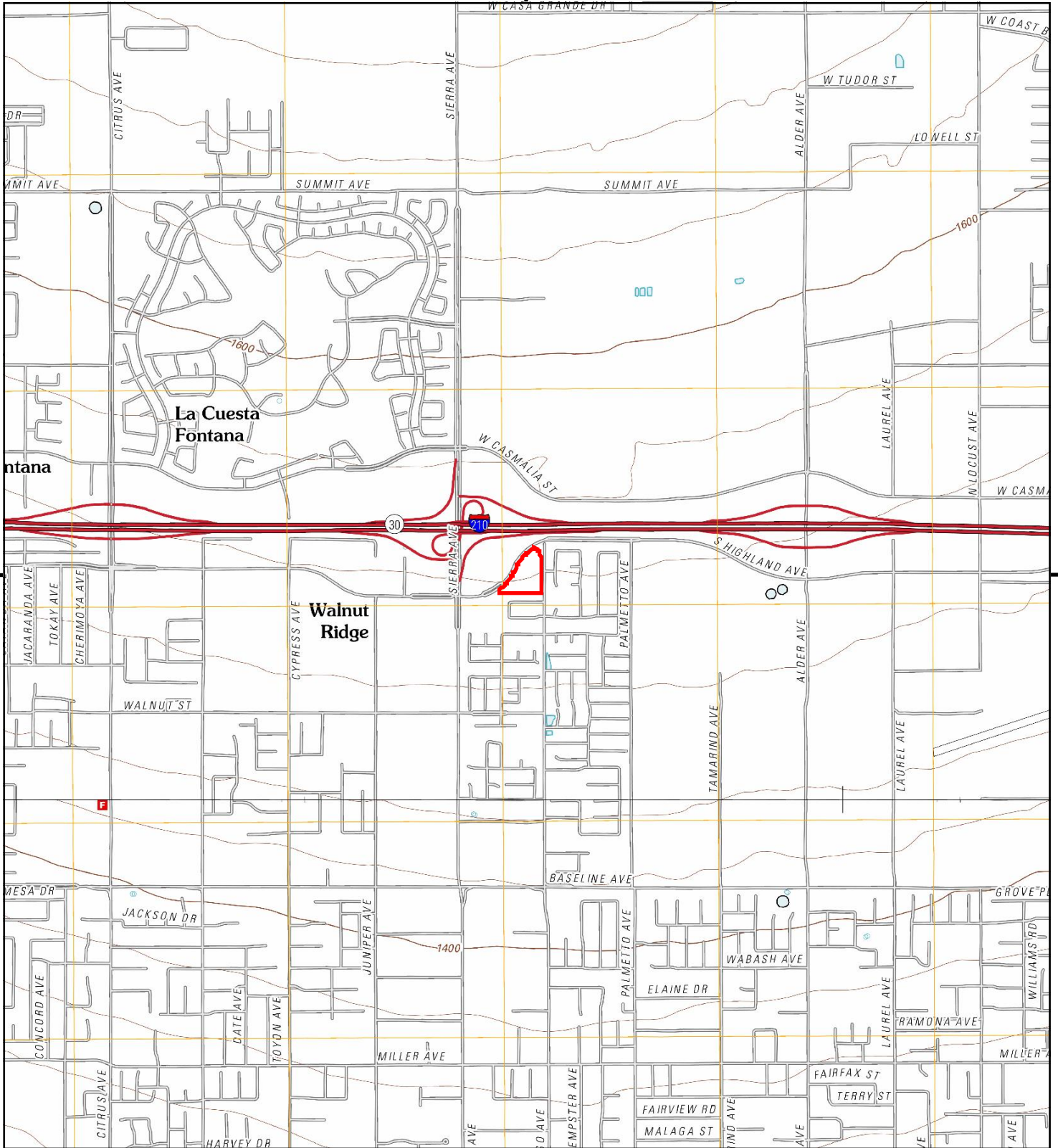


San Bernardino
1898
15-minute, 62500

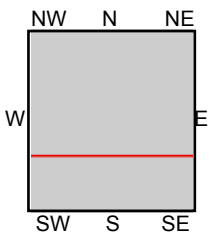
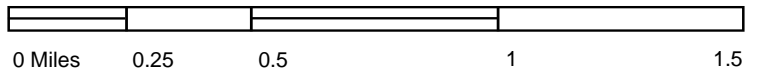
1896 Source Sheets



San Bernardino
1896
15-minute, 62500



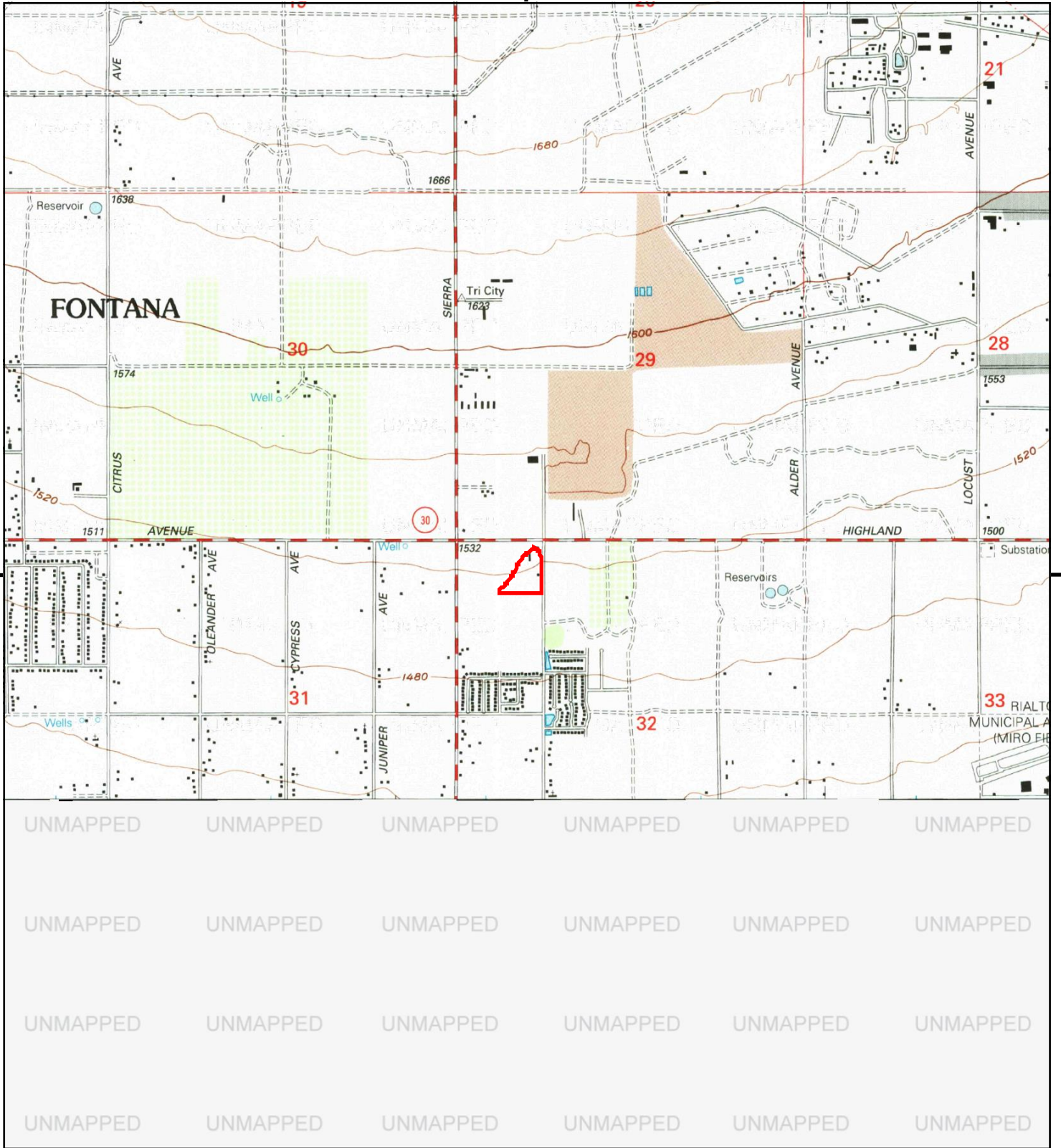
This report includes information from the following map sheet(s).



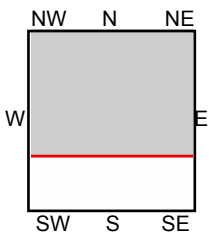
TP, Devore, 2012, 7.5-minute
S, Fontana, 2012, 7.5-minute

SITE NAME: APN 0240-121-22-0000
ADDRESS: S HIGHLAND RD/Mango Avenue
Fontana, CA 92336
CLIENT: Geotek





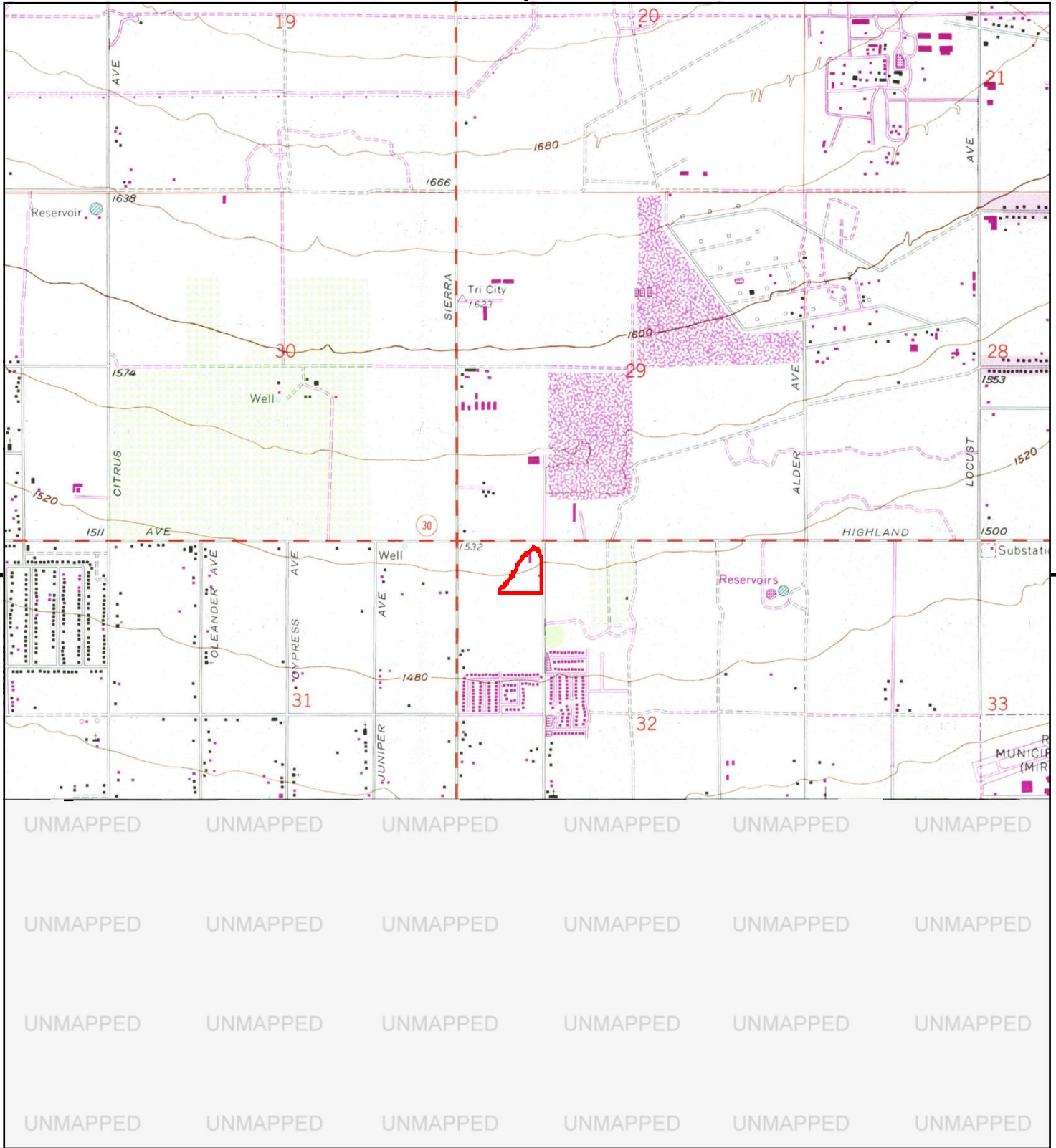
This report includes information from the following map sheet(s).



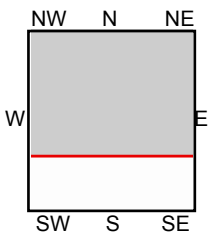
TP, Devore, 1996, 7.5-minute

SITE NAME: APN 0240-121-22-0000
 ADDRESS: S HIGHLAND RD/Mango Avenue
 Fontana, CA 92336
 CLIENT: Geotek





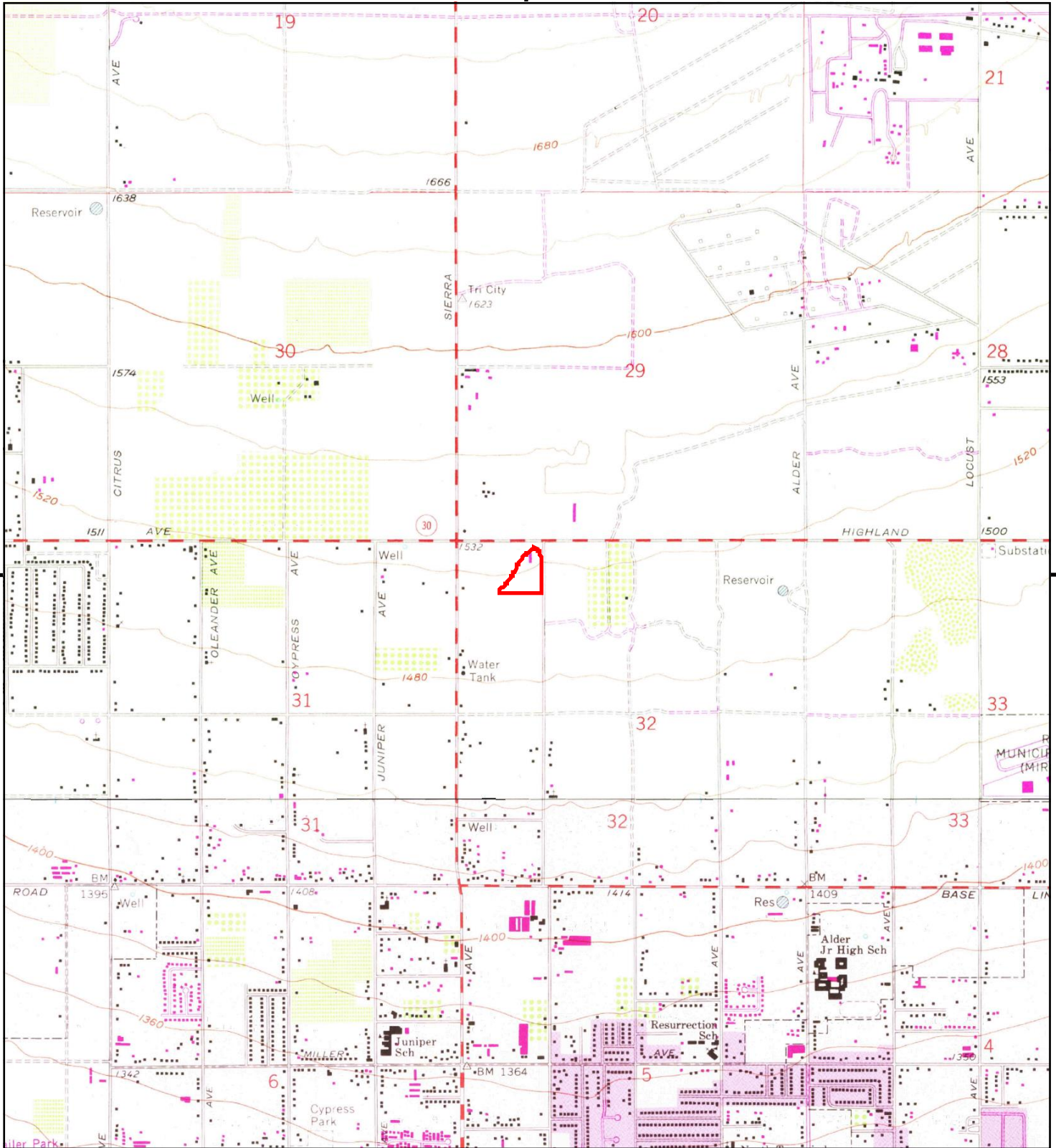
This report includes information from the following map sheet(s).



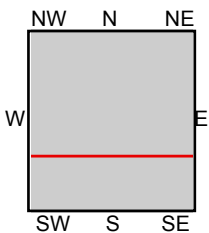
TP, Devore, 1988, 7.5-minute

SITE NAME: APN 0240-121-22-0000
 ADDRESS: S HIGHLAND RD/Mango Avenue
 Fontana, CA 92336
 CLIENT: Geotek





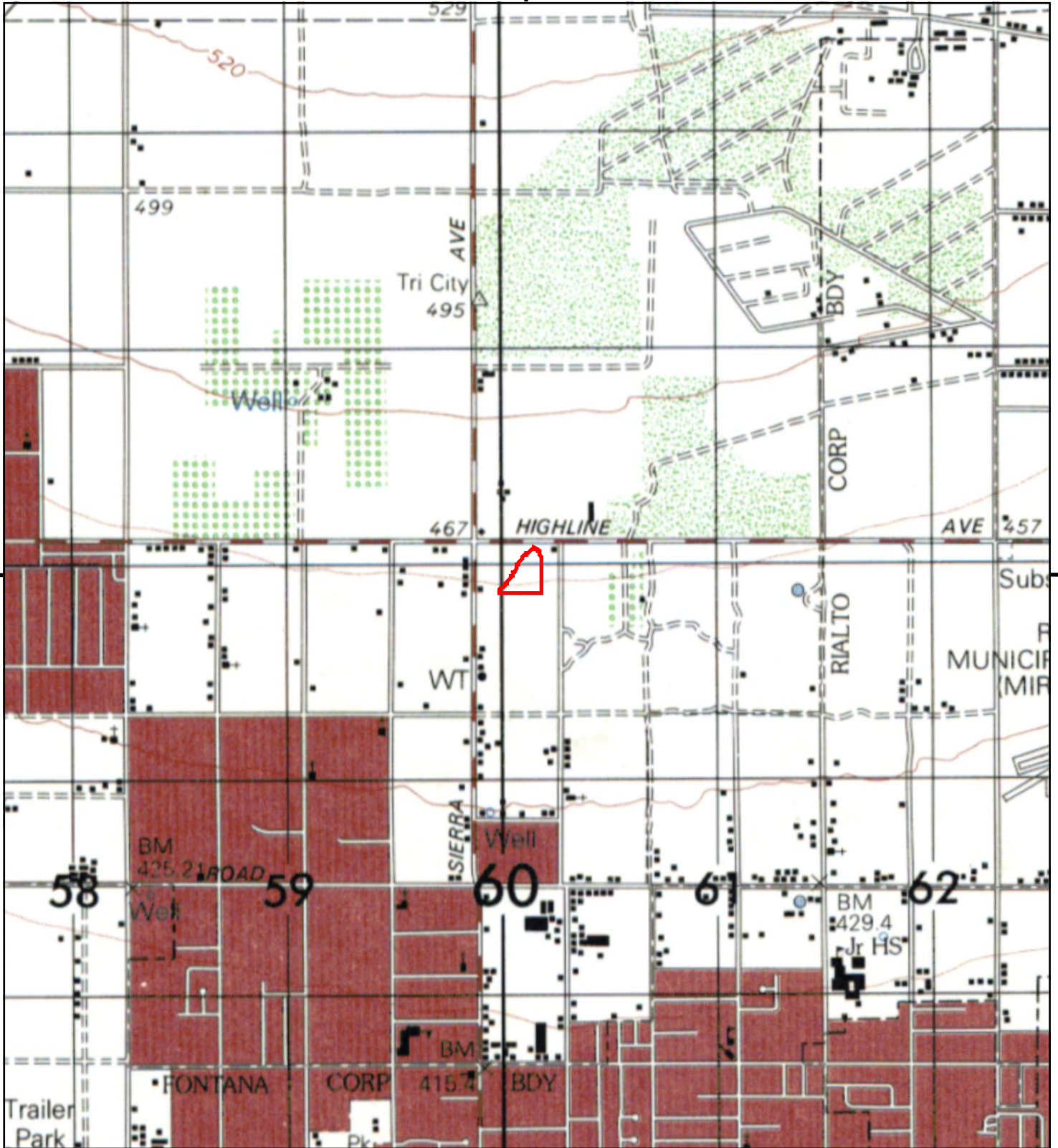
This report includes information from the following map sheet(s).



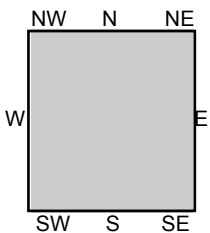
TP, Devore, 1980, 7.5-minute
S, Fontana, 1980, 7.5-minute

SITE NAME: APN 0240-121-22-0000
ADDRESS: S HIGHLAND RD/Mango Avenue
Fontana, CA 92336
CLIENT: Geotek






This report includes information from the following map sheet(s).



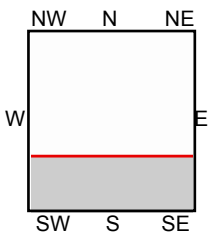
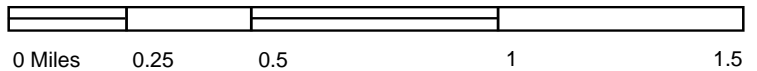
TP, SAN BERNARDINO, 1975, 15-minute

SITE NAME: APN 0240-121-22-0000
 ADDRESS: S HIGHLAND RD/Mango Avenue
 Fontana, CA 92336
 CLIENT: Geotek





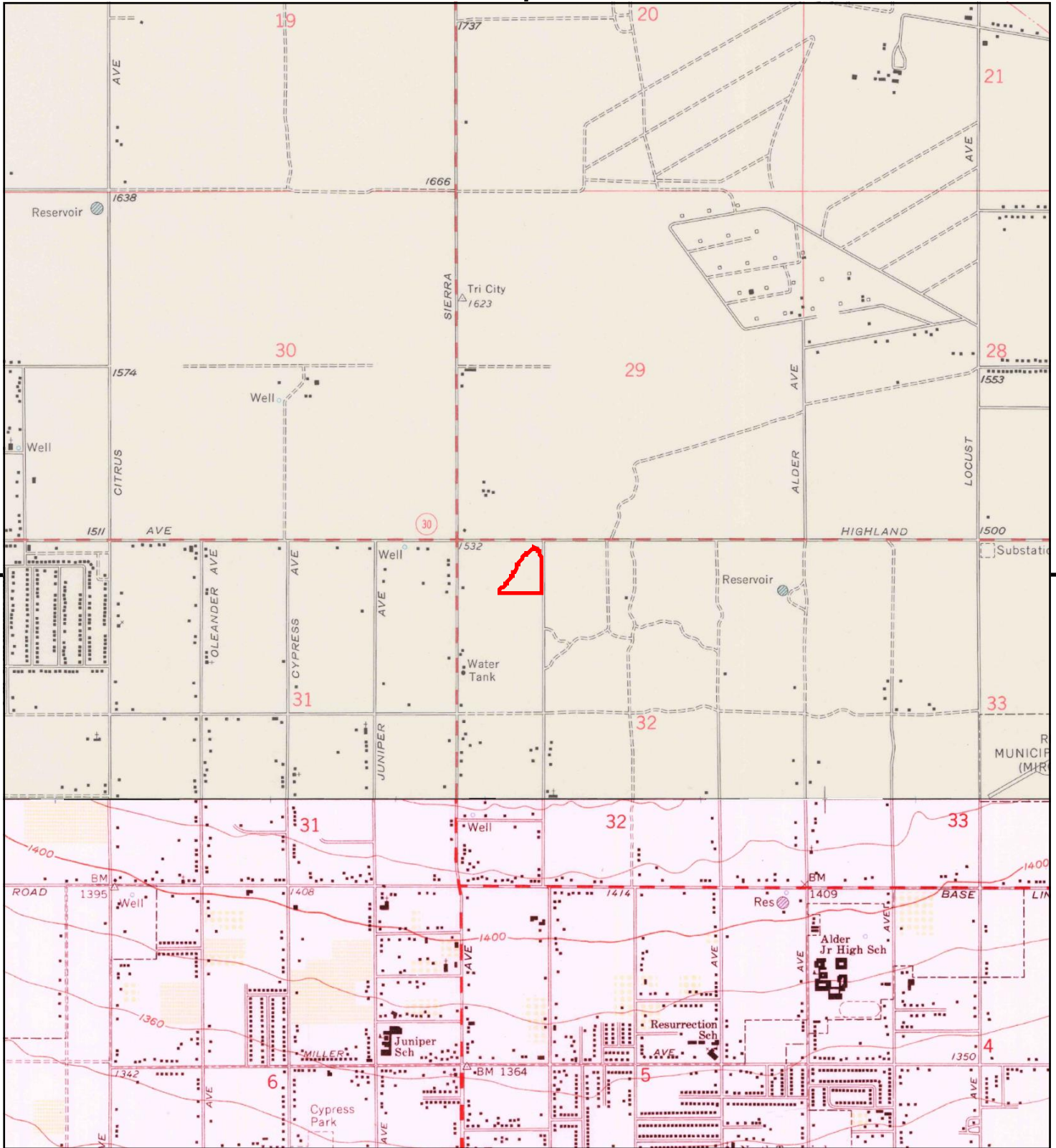
This report includes information from the following map sheet(s).



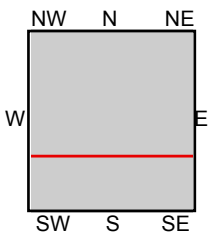
S, Fontana, 1973, 7.5-minute

SITE NAME: APN 0240-121-22-0000
 ADDRESS: S HIGHLAND RD/Mango Avenue
 Fontana, CA 92336
 CLIENT: Geotek





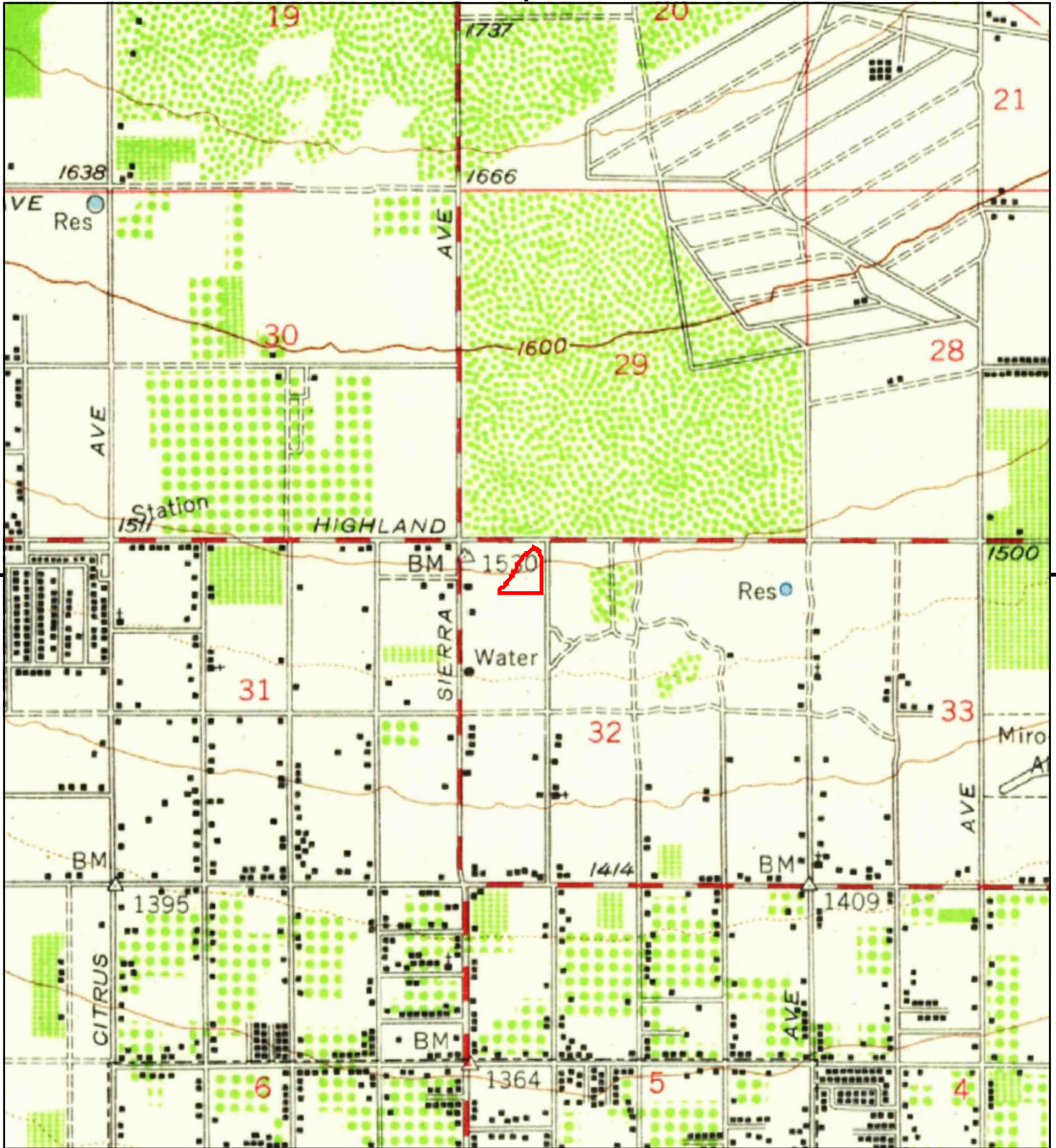
This report includes information from the following map sheet(s).



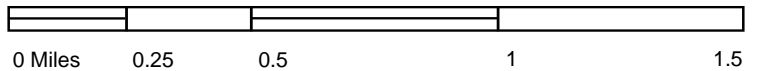
TP, Devore, 1966, 7.5-minute
S, Fontana, 1967, 7.5-minute

SITE NAME: APN 0240-121-22-0000
ADDRESS: S HIGHLAND RD/Mango Avenue
Fontana, CA 92336
CLIENT: Geotek





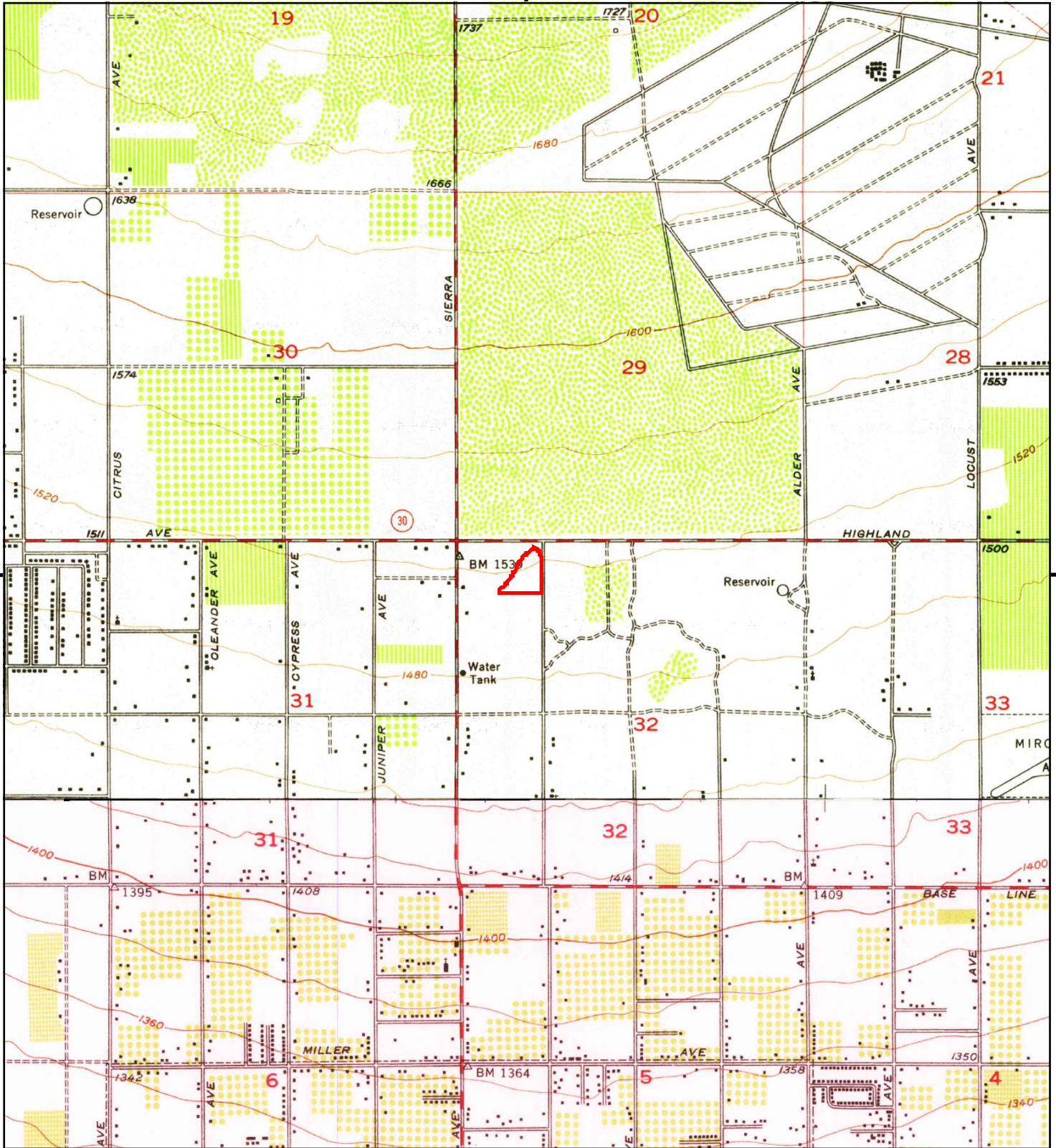
This report includes information from the following map sheet(s).



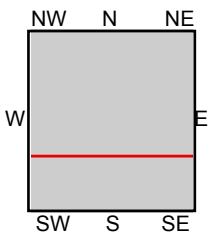
TP, San Bernardino, 1954, 15-minute

SITE NAME: APN 0240-121-22-0000
 ADDRESS: S HIGHLAND RD/Mango Avenue
 Fontana, CA 92336
 CLIENT: Geotek





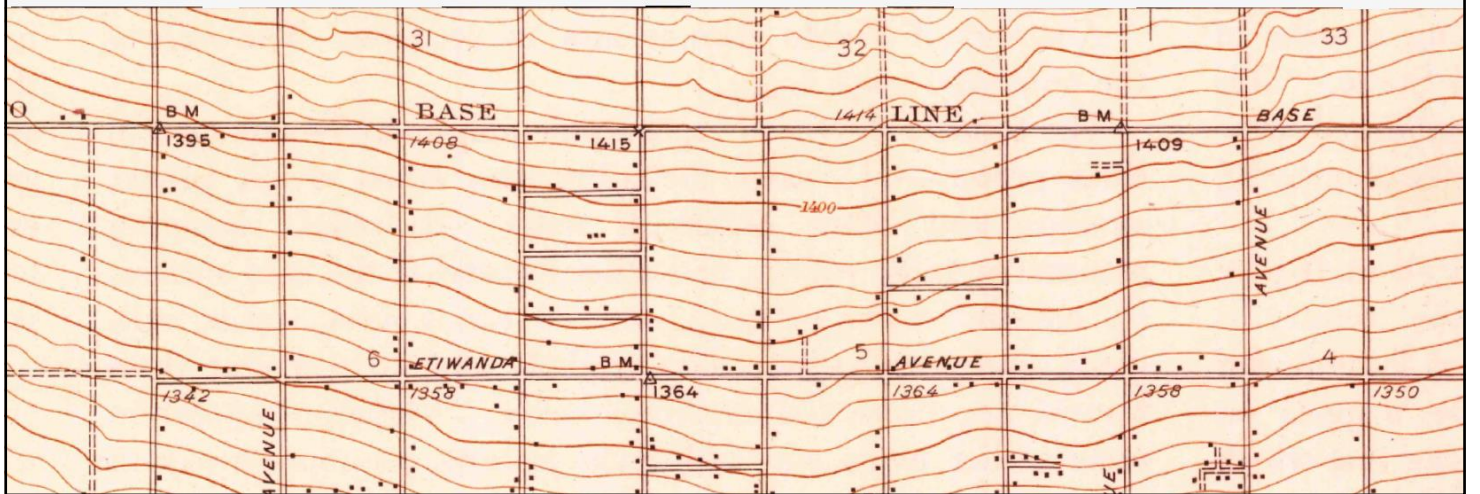

This report includes information from the following map sheet(s).



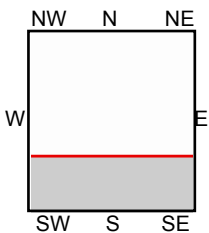
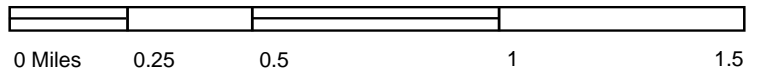
TP, Devore, 1954, 7.5-minute
S, Fontana, 1953, 7.5-minute

SITE NAME: APN 0240-121-22-0000
ADDRESS: S HIGHLAND RD/Mango Avenue
Fontana, CA 92336
CLIENT: Geotek





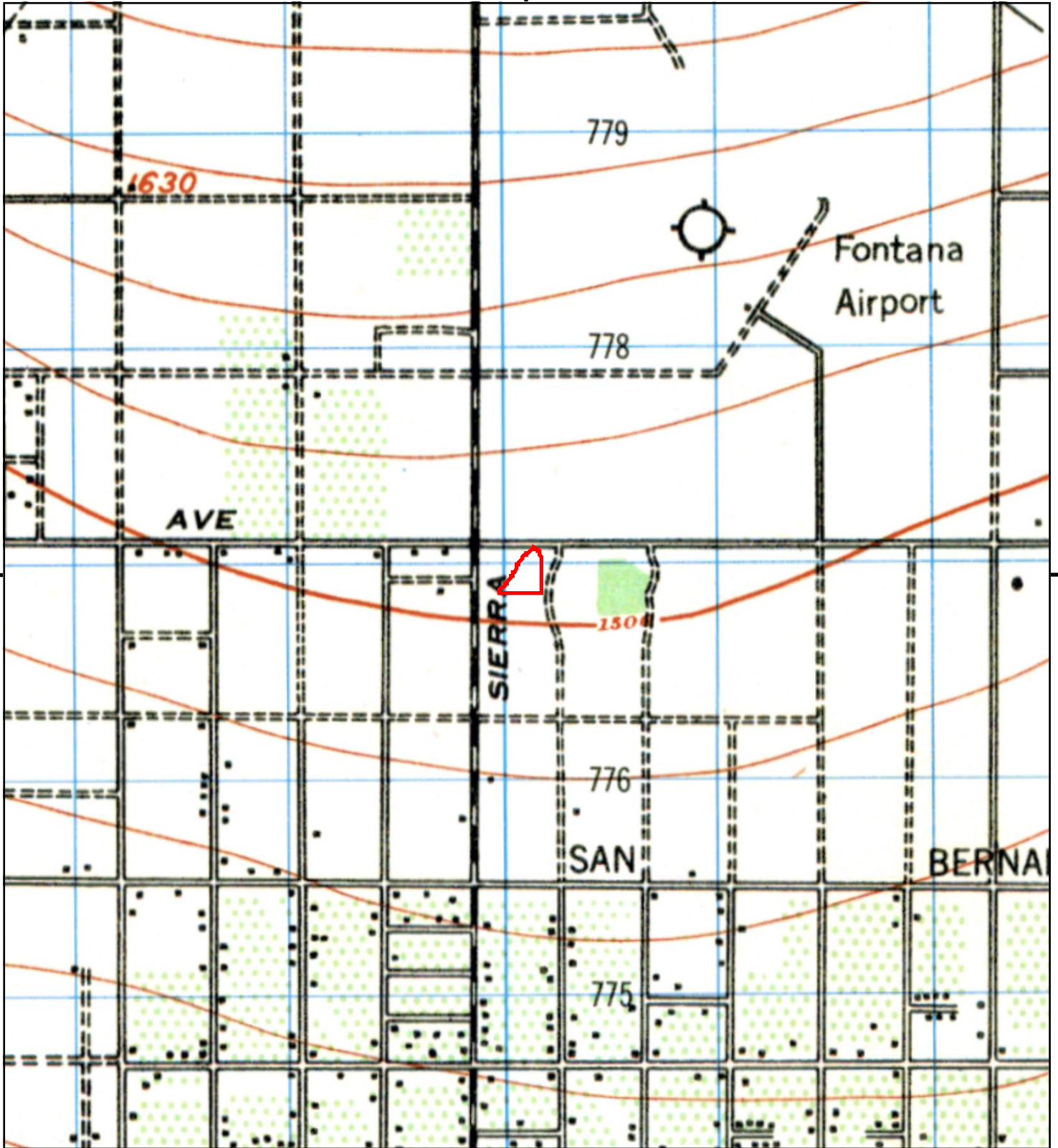
This report includes information from the following map sheet(s).



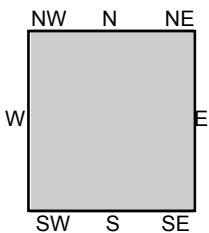
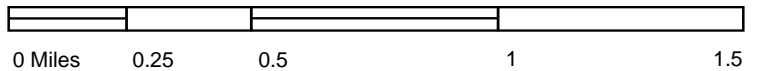
S, Fontana, 1943, 7.5-minute

SITE NAME: APN 0240-121-22-0000
 ADDRESS: S HIGHLAND RD/Mango Avenue
 Fontana, CA 92336
 CLIENT: Geotek





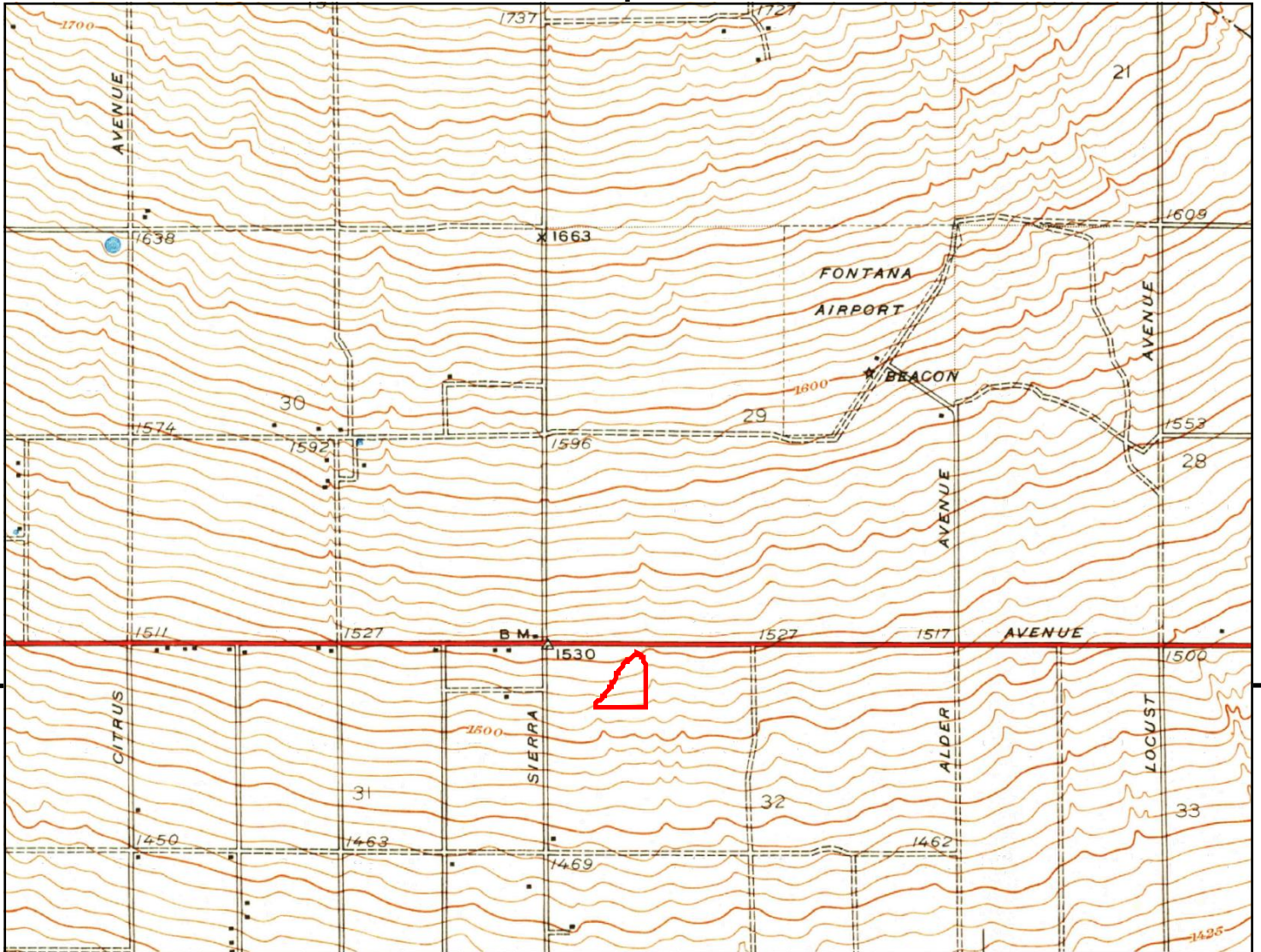
This report includes information from the following map sheet(s).



TP, SAN BERNARDINO, 1942, 15-minute

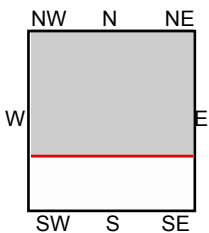
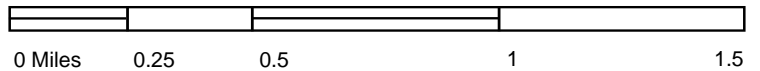
SITE NAME: APN 0240-121-22-0000
ADDRESS: S HIGHLAND RD/Mango Avenue
Fontana, CA 92336
CLIENT: Geotek





UNMAPPED	UNMAPPED	UNMAPPED	UNMAPPED	UNMAPPED	UNMAPPED
UNMAPPED	UNMAPPED	UNMAPPED	UNMAPPED	UNMAPPED	UNMAPPED
UNMAPPED	UNMAPPED	UNMAPPED	UNMAPPED	UNMAPPED	UNMAPPED
UNMAPPED	UNMAPPED	UNMAPPED	UNMAPPED	UNMAPPED	UNMAPPED

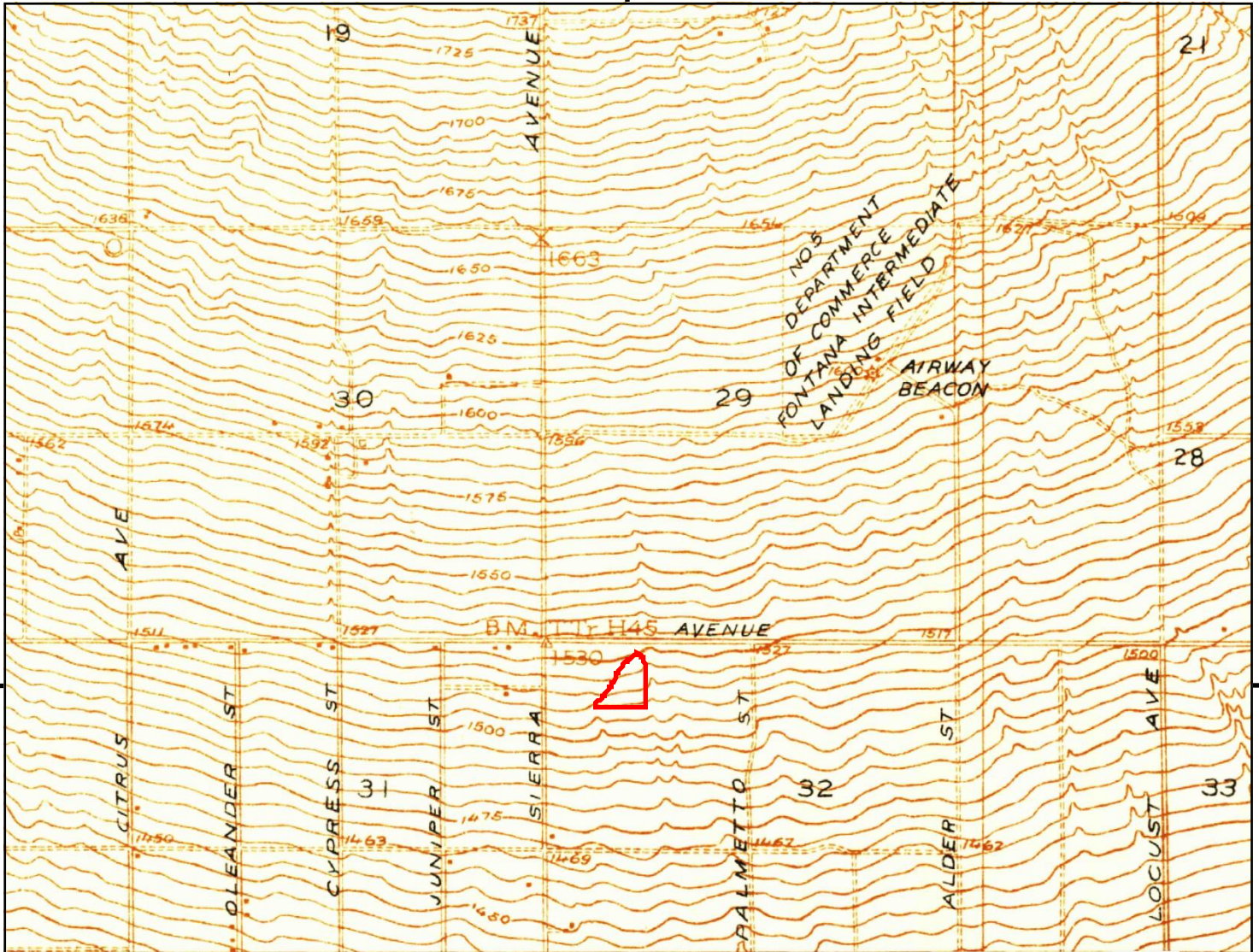
This report includes information from the following map sheet(s).



TP, Devore, 1941, 7.5-minute

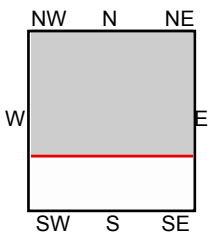
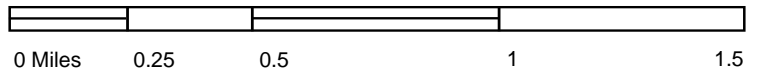
SITE NAME: APN 0240-121-22-0000
ADDRESS: S HIGHLAND RD/Mango Avenue
 Fontana, CA 92336
CLIENT: Geotek





UNMAPPED	UNMAPPED	UNMAPPED	UNMAPPED	UNMAPPED	UNMAPPED
UNMAPPED	UNMAPPED	UNMAPPED	UNMAPPED	UNMAPPED	UNMAPPED
UNMAPPED	UNMAPPED	UNMAPPED	UNMAPPED	UNMAPPED	UNMAPPED
UNMAPPED	UNMAPPED	UNMAPPED	UNMAPPED	UNMAPPED	UNMAPPED

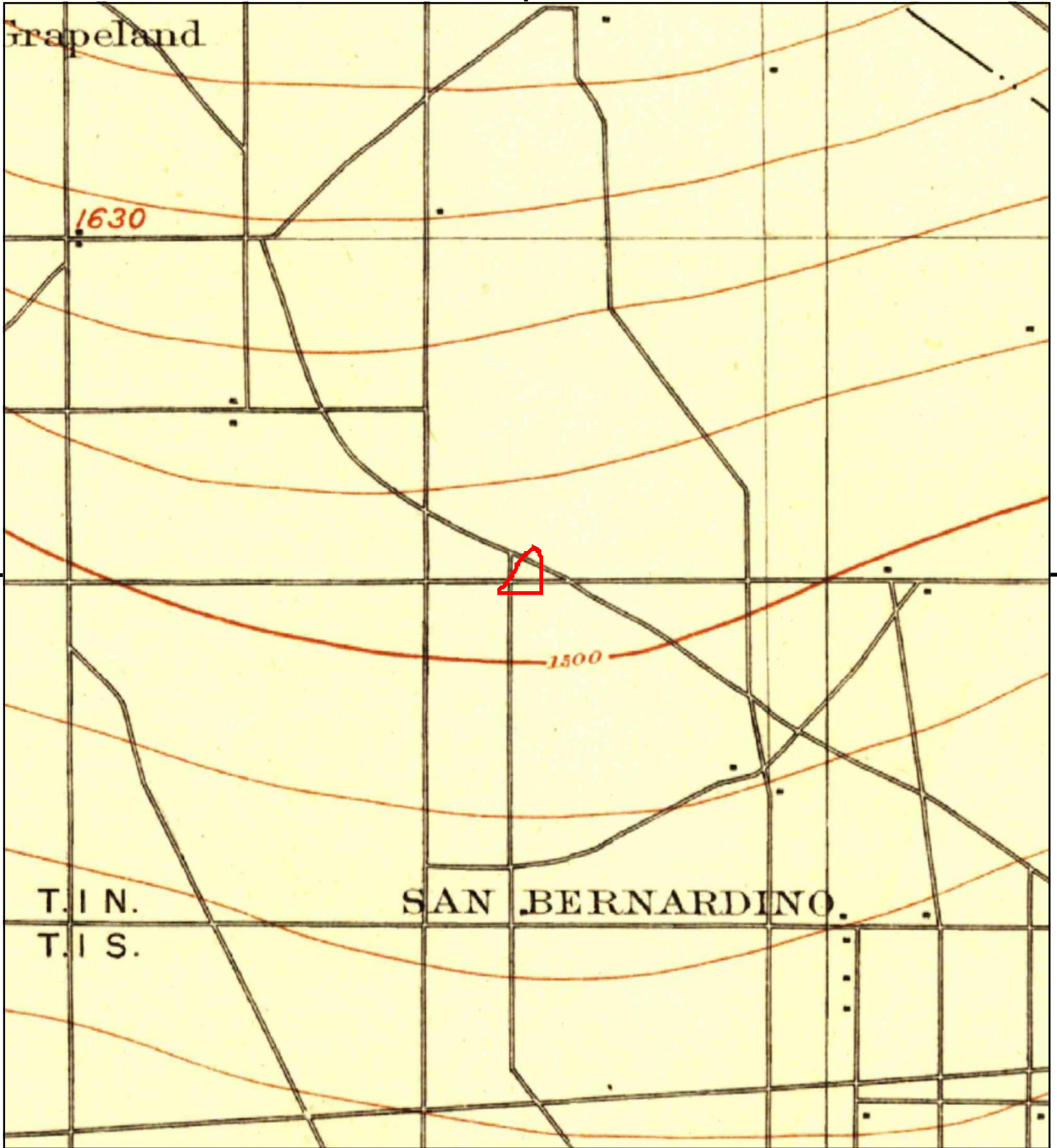
This report includes information from the following map sheet(s).



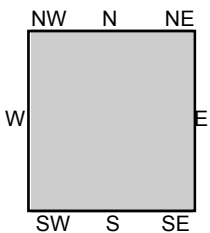
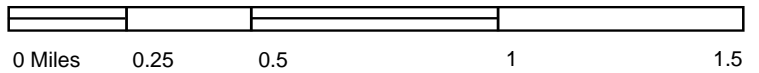
TP, Devore, 1936, 7.5-minute

SITE NAME: APN 0240-121-22-0000
 ADDRESS: S HIGHLAND RD/Mango Avenue
 Fontana, CA 92336
 CLIENT: Geotek





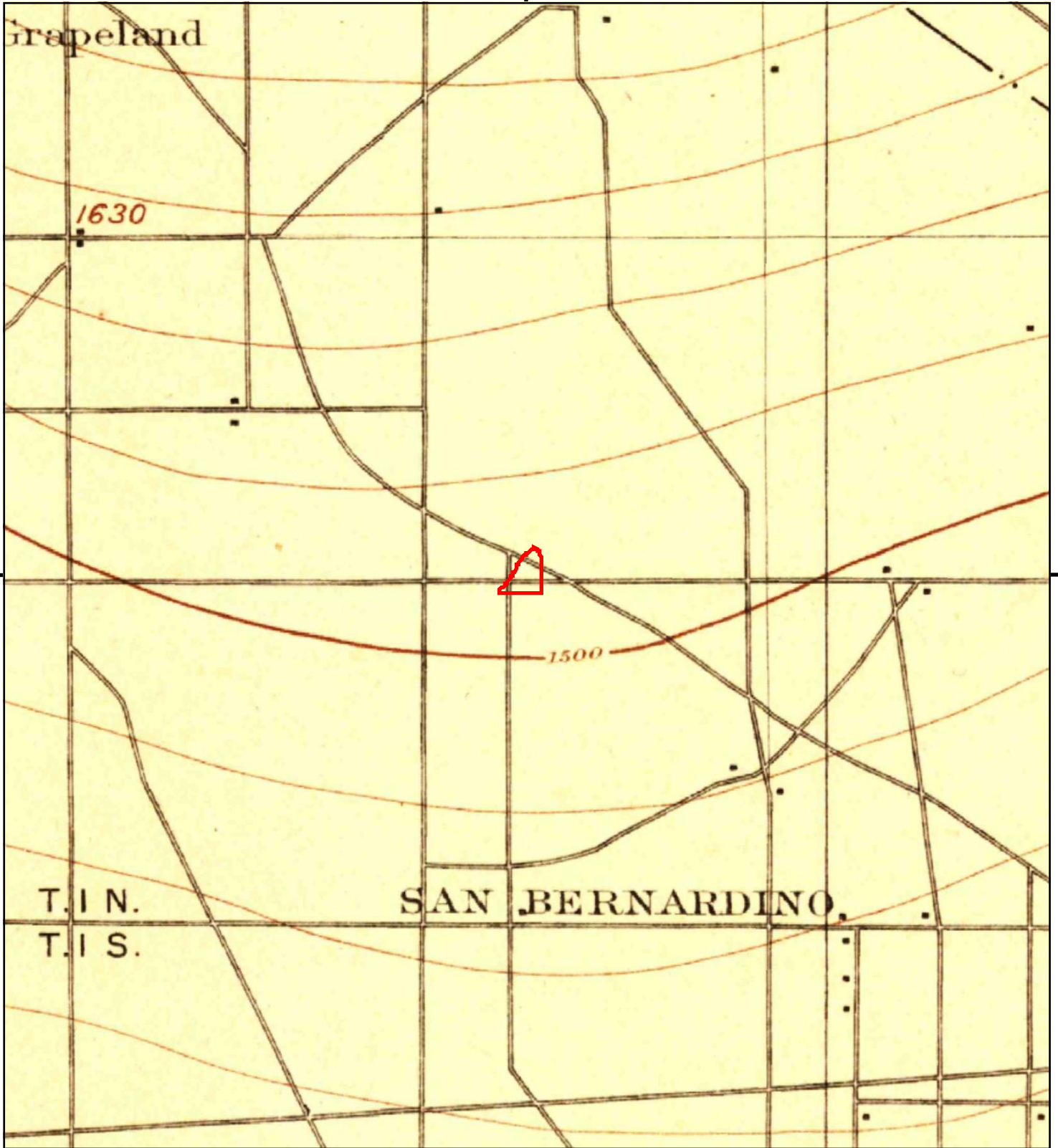
This report includes information from the following map sheet(s).



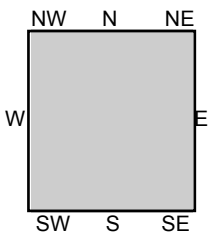
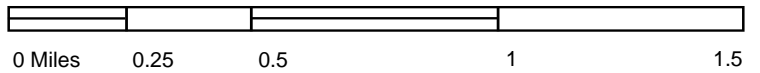
TP, San Bernardino, 1901, 15-minute

SITE NAME: APN 0240-121-22-0000
 ADDRESS: S HIGHLAND RD/Mango Avenue
 Fontana, CA 92336
 CLIENT: Geotek





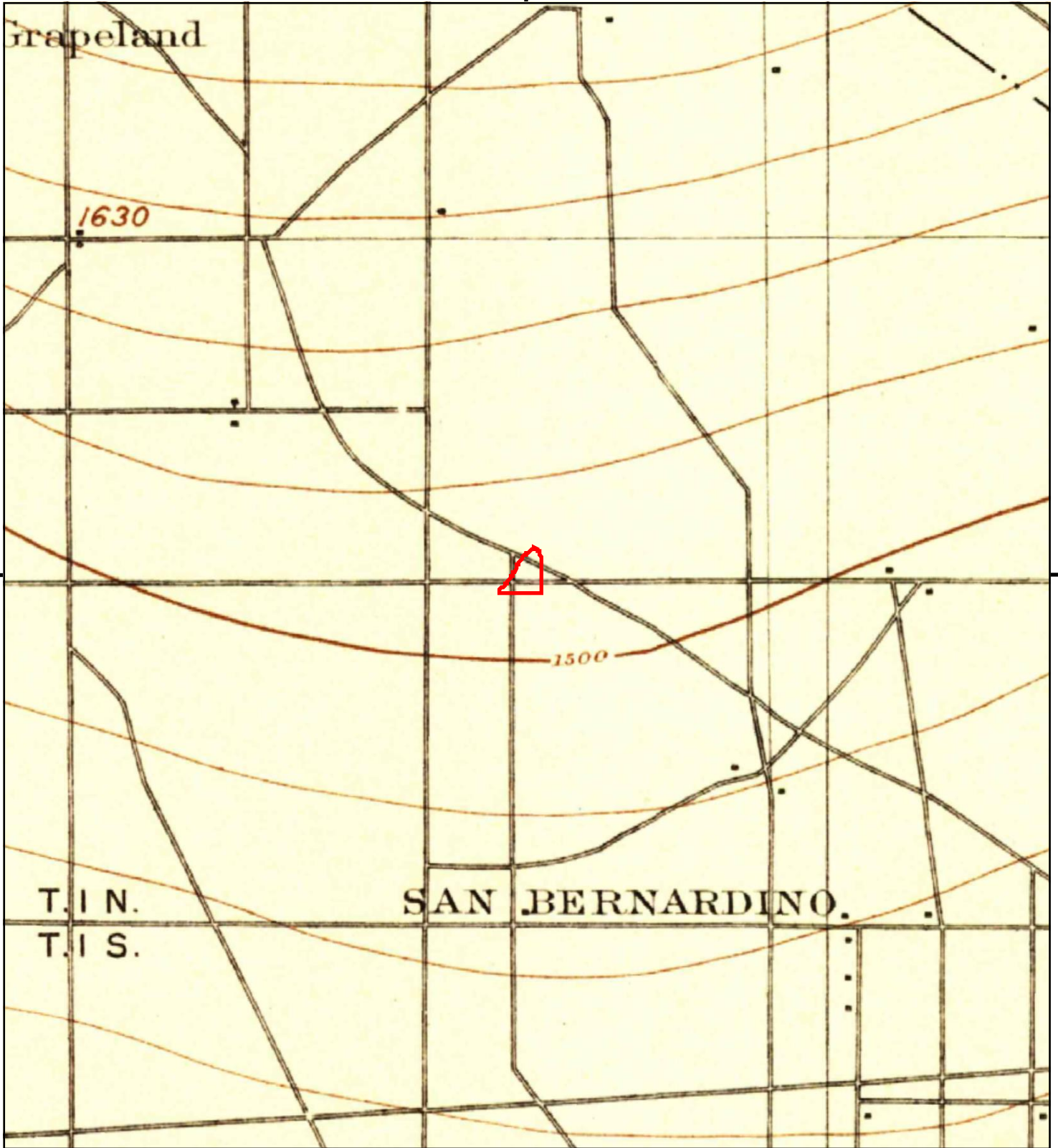
This report includes information from the following map sheet(s).



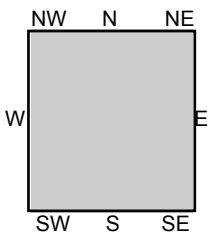
TP, San Bernardino, 1898, 15-minute

SITE NAME: APN 0240-121-22-0000
 ADDRESS: S HIGHLAND RD/Mango Avenue
 Fontana, CA 92336
 CLIENT: Geotek





This report includes information from the following map sheet(s).



TP, San Bernardino, 1896, 15-minute

SITE NAME: APN 0240-121-22-0000
ADDRESS: S HIGHLAND RD/Mango Avenue
Fontana, CA 92336
CLIENT: Geotek



Book Instrument	Page No.	Doc.	Date Mo. Day Yr.	GRANTOR - GRANTEE	DATA & DESCRIPTION	ARB Quarter	LOT Section	BLOCK Township	TRACT Range	Code	Book	Page
4572	494	D	8 7 58	BE CO	MCCARRON 3619 396TD TRUSTEE SH		13				18	12
4950	377	D	10 2 59	MCCARRON	KANDEL M AN J HJ SHXN7 W2		13				18	12
4950	378	D	10 2 59	KANDEL	MCCARRON SHXN7 W2		13				18	12
4950	181	D	10 2 59	KANDEL	MEYERS B AN M HJ SHXN7 W2		13				18	12
4950	182	D	10 2 59	MEYERS	KANDEL SHXN7 W2		13				18	12
5092	462	AS	3 3 60	KANDEL	GELLER 495 182TD SHXN7OW200		13				18	12
5092	463	N	3 3 60	GELLER	PTICO 495 373TD ROST SHXN7OW200		13				18	12
5275	19	D	2 1 51	MANNING	LEUTY E AN E HJ SHNH		13				18	12
2444	28	N	2 2 58	DELLEY HENDRICKS E	3619 396TD FLT SH		14				18	12
	140	PE	6 2 41	DEWEESE			14				18	12
108	458	TD	4 1 47	HENDRI SMITH	SH		14				18	12
2022	214	D	4 1 47	SMITH HENDRICKS E AN M HJ	SH		14				18	12
2050	490	PR	5 2 52	TITS MANNING	2457 42TD NHNH		14				18	12
2050	491	D	5 2 52	MANNIN NORMAN G W AN E P HJ	NHNHX615DRWY		14				18	12
2050	492	TD	5 2 52	NORMAN MANNING			14				18	12
2254	173	D	10 7 53	WYNBLA NORMAN	2955 492TD NHNH 495		14				18	12
2361	396	TD	4 1 45	HENDRI WOOD MM	SH 3435		14				18	12
2361	397	TD	4 1 45	HENDRI WOOD MM	SH 1532		14				18	12
2361	398	TD	4 1 45	HENDRI WOOD MM	SH 1391		14				18	12
2367	198	R	12 1 55	LECO HENDRICKS	198 458TD SH		14				18	12
2743	171	D	12 2 55	TITS MANNING	2457 42TD NH		14				18	12
2990	529	D	7 3 54	MANNIN HARRISON B ETC	SHNH		14				18	12
2444	28	AS	2 2 58	WOOD	LEBELLEY L 3619 396TD SH		14				18	12
2450	577	N	5 1 58	WOOD HENDRICKS	3619 398TD DFLT SH		14				18	12
4872	494	D	3 7 58	BE CO	MCCARRON 3619 396TD TRUSTEE SH		14				18	12
4950	377	D	10 2 59	MCCARRON	KANDEL M AN J HJ SHXN7 W2		14				18	12
4950	378	TD	10 2 59	KANDEL	MCCARRON SHXN7 W2		14				18	12
4950	181	D	10 2 59	KANDEL	MEYERS B AN M HJ SHXN7 W2		14				18	12
4950	182	TD	10 2 59	MEYERS	KANDEL SHXN7 W2		14				18	12
5092	462	AS	3 3 60	KANDEL	GELLER 495 182TD SHXN7OW200		14				18	12
5092	463	N	3 3 60	GELLER	PTICO 495 378TD ROST SHXN7OW200		14				18	12
2481	139	AF	1 2 54	DUNSTE DUNSTER	BEATRICE L TJT		15				18	12
2605	133	D	7 1 50	DUNSTE	STARK H W WR		15				18	12
2605	134	TD	7 1 50	STARK			15				18	12
	2995	PY	7 1 50	STARK HENRY W WR			15				18	12
2325	280	TD	10 1 53	STARK GCA			15				18	12
2325	281	AS	10 1 53	GCA UNELL	250 280TD		15				18	12
172	202	R	2 1 54	IE CO	STARK 3250 280TD		15				18	12
2325	282	D	4 1 54	STARK	BEACH E AN E A HJ		15				18	12
2483	168	D	4 1 75	BEACH	KELTZ T F MW		15				18	12
2374	323	R	9 2 55	STICO	STARK 26 5 134TD		15				18	12
2374	323	D	9 2 55	BEACH	BELL R S AN B R ETC UHI		15				18	12
2374	324	TD	9 2 55	BELL	BEACH SEQ		15				18	12
2374	325	TD	9 2 55	BELL	BEACH SWG		15				18	12
2374	326	TD	9 2 55	BELL	BEACH NEQ		15				18	12
2374	327	TD	9 2 55	BELL	BEACH NWR		15				18	12
2481	139	AF	1 2 54	DUNSTE DUNSTER	BEATRICE L TJT		16				18	12
2605	133	D	7 1 50	DUNSTE	STARK H W WR		16				18	12
2605	134	TD	7 1 50	STARK			16				18	12
	2995	PY	7 1 50	STARK HENRY W WR			16				18	12
2187	108	PR	6 1 53	STIC	STARK 2605 134TD		16				18	12
2187	113	D	6 1 53	STARK	F AN K EH		16				18	12
	10660	PY	6 1 53	FRED RICKSEN	AN KASLER EH		16				18	12
2192	511	PR	4 3 53	STIC	STARK 2605 134TD		16				18	12
2192	512	D	6 3 53	STARK	KASIER C E AN V E HJ WH		16				18	12
	10724	PY	4 3 53	KASL	R C E AN V E HJ WH		16				18	12
2374	322	R	9 2 55	STICO	STARK 26 5 134TD		16				18	12

Book Instrument	Page No.	Doc.	Date Mo. Day Yr.	GRANTOR - GRANTEE	DATA & DESCRIPTION	ARB Quarter	LOT Section	BLOCK Township	TRACT Range	Code	Book	Page
4087	277	DC	1 11 45	KASLER	KASLER V L INT DIV WH		16				18	12
4092	414	AG	1 12 15	KASLER	KASLER V L DIV INT JGT WH		16				18	12
4363	244	NC	1 1 57	FKINC	102957 NTE WH		16				18	12

2605	134	TD	71	315	0	STARK	HENRY W WR			6500		16		RIALT	18	1
318	71	08	PR	61	513	3	STARK	2605 134TD	EH			16		RIALT	18	1
318	71	13	3	21	515	3	STARK	F AN K	EH			16		RIALT	18	1
106	60	PY	61	515	3	FRED	RICKSEN AN KASLER	EH				16		RIALT	18	1
319	35	11	PR	63	053	3	STARK	2605 134TD	WH			16		RIALT	18	1
319	35	12	D	63	053	3	STARK	KASLER C E AN V E HJ	WH			16		RIALT	18	1
137	24	PY	63	053	3	KASLER	C E AN V E HJ	WH				16		RIALT	18	1
337	43	392	R	92	115	5	STARK	26 5 134TD				16		RIALT	18	1

Book	Page	Doc.	Date	GRANTOR - GRANTEE	DATA & DESCRIPTION	ABB	LOT	BLOCK	TRACT	Book	Page
Instrument No.	No.		Mo., Day, Yr.			Quarter	Section	Township	Range		
408	72	77	DC	111	4	5	6	KASLER	KASLER V L INT DIV	WH	
408	72	77	DC	111	4	5	6	KASLER	KASLER V L DIVINT JGT	WH	
408	74	14	AG	113	1	5	6	KASLER	KASLER PROP SETTLE	WH	
436	2	44	NC	111	6	5	7	FKING	102957 NTE		

ACCOUNT NO. Bk18 Pg 12
 Block No. 1 - 16

GRANTOR	GRANTEE	Kind of Instrument	Recorded Inst. No. Book Page	Date of Filing			LOTS NUMBERED																												REMARKS
				M	D	Y	1	2	3	4	5	6	7	8	9	0	1	2	3	4	5	6	7	8	9	0									
Rendall, T. L.	Mason, G. L. et al	D/T	5411: 218	4	24	61	1																												
A. M. Ins & Trust Co	Rendall, T. L.	Rec	5413: 9	4	25	61	1																												
STAUB, R	FORD, C. H. & N. E. 3	D	5430: 188	5	16	61	1																												
Merritt, A.	Maconey, R. E.	D/T	5447: 412	6	2	61																													
BROWN, H. W. & M.	GANTER, M.	D/T	5458: 385	6	15	61																													
Johnson, T. C.	Kandell, M.	N.T.C.	5457: 468	6	10	61																													
Johnson, W. J.	Gunn, W. R.	D	5478: 371	7	1	61																													
MERRITT, A.	REDLANDS FSLA	D/T	5486: 497	7	19	61																													
PIONEER TITLE INS. CO.	MERRITT, A.	Rec.	5490: 483	7	24	61																													
Sec. Title Ins. Co.	Merritt, A.	Rec.	5492: 49	7	25	61																													
L. R. T. Title & Bond	GREENE, V. D.	REC	5496: 150	7	31	61																													
GREENE, V. D.	FRIDSON, L. V. C.	D/T	5496: 151	7	31	61																													
Johnson, Y. D.	Hunter, J. & H. 3	D	5506: 10	9	9	61																													
Johnson, A. C.	KANDEL, M.	CANCEL	5516: 353	8	15	61																													
		Pol	509774	9	31	61																													
		Pol	503897	10	6	61																													
Johnson, W. L. et al	Mason, M. J.	N.T.C.	5511: 206	9	21	61																													
Lundy, E. & E.	Thompson, H. O. & M. B.	D	5553: 399	10	16	61																													
Thompson, H. O. & M. B.	Lundy, E. & E.	D/T	5554: 1	10	6	61																													
Brown, H. W. & M.	Bluyvaert-Johnson Co	D/T	5555: 309	11	13	61																													
		Pol	510752	2	2	62																													
Bowling, E. & M.	Werner, B. et al	Comp	108541	12	20	61																													
Bowling, E. & M.	Werner, B. et al	N.T.C.	5618: 68	12	26	61																													
Kaehler, C. E.	Kaehler, V.	Adm	5623: 920	1	3	62																													
Bank of America	Kaehler, V.	D	5623: 920	1	3	62																													
Home Escrow Co.	Young, H. A. & M. B.	Rec	5626: 14	1	8	62																													
Trans. Title & Ins. Co.	Trans. Title & Ins. Co.	D	5640: 199	2	1	62																													
Harding, W. & E. 3	Campbell, W. & B. 3	D	5650: 341	2	21	62																													
Campbell, W. & B. 3	Harding, W. & E. 3	D/T	5650: 342	2	21	62																													
Liberty Escrow Co.	Harding, W. & E. 3	Rec	5654: 443	3	5	62																													

ACCOUNT NO. Bk18 Pg 12
Block No. 1-16

GRANTOR	GRANTEE	Kind of Instrument	Recorded Inst. No. Book Page	Date of Filing	LOTS NUMBERED																		REMARKS					
					M D Y			1	2	3	4	5	6	7	8	9	10	11	12	13	14	15		16	17	18	19	20
James H. Clontz, Red State	Brown, J. B.	Ass't	5647730	3 19 62																					NH 5-02/6227			
Brown, H. B.	Willhoite, J. F.	Ass't	5647731	3 19 62																					NH 5-02/6230			
Harvey, M.	Rainey, J. L. & C. No. 5	Q	5647956	3 23 62			3	4																	372'NH 9'RU 526'AL N 30° 54'			
W. H. ...	Harding, A. & L.	Rec	5648555	3 26 62				4																	5150' 8330' 3471/196			
...	Unsc, H.S. & C.	Rec	5678084	4 6 62			3																		W 124' 74' 54" N 10' 3' 54" U.S. 271120 SAME W. 70 364			
...			3																		W. 70 364			
...			4		6																517' 5296/154			
...			4																		REC'D NH FOR ASSURE E 300' 74'			
...			4																		E 330' 74' 100' 74'			
...			4																		100' 74' 100' 74'			
...			3																		W 1230' 64' Approx 340' 74'			
...																					NH 101-5202/150 W 5225 5180			
...			4																		N 75 5225 5180 53,200			
...			4																		N 75 N 72			
...																					754 5200			
...																					NH 3714783/51 FOR NOTICE			
...																					PT 54 D/T 4826/347 E.V. E 700' & 24 541'			
...																					E.V. E 700' & 24 541' E.V. 700' & 24 541'			
...																					N 4 4826/117 DIVISION, 104 64' 72,400			
...			
...																					D/T D/T 4826/347 E.V. 700' & 24 541'			
...																					ASSIGN 2300' N 44' 110' 2804 - 289 N 75 5225 5180			
...																					Lander 2116-124 D/T N 75 5225 5180			
...																								
...																								
...																								
...																								
...																								
...																								
...																								
...																								
...																								
...																								
...																								
...																								
...																								
...																								
...																								
...																								
...																								

10/10/63

REC 510 29 4 8 63
POL 520 29 4 15 63

8

PA-1

ACCOUNT NO. 15/12

Block No. 1-16

GRANTOR	GRANTEE	Kind of Instrument	Recorded Inst. No. Book Page	Date of Filing			LOTS NUMBERED																REMARKS																
				M	D	Y	1	2	3	4	5	6	7	8	9	10	11	12	13	14	15	16		17	18	19	20												
Carr, J. B.	Campion, P. C.	Assgt	5897:489	4	15	63												8																					
Swartz, J. R.	Swartz, F. R.	REC'D	5892:44	4	15	63																																	13
Talbot, R. A. & M. B.	Young, H. A. & M. B.	D	5892:45	4	15	63																																13	
Young, H. A. & M. B.	Talbot, R. A. & M. B.	DIT	5892:47	4	15	63																															13		
Harrison, J.	Harrison, V.	GED	5893:281	4	19	63																															14		
Campbell, W. & P. C.	Lytton Sav & Tr. Assoc	DIT	5894:71	4	22	63	1																																
Campbell, W. & P. C.	Lytton Sav & Tr. Assoc	DIT	5894:73	4	22	63	1																																
Harding, W. & E.	Warden, S. F. & P. & S.	Assgt	5902:505	5	3	63																															7		
Kearl, V. L.	State of Calif.	D	5915:984	5	9	63																															16		
Hoke	Wardman, G. W.	D	5916:819	5	21	63																															13		
Hoke, W. & D.	State of Calif.	D	5916:822	5	21	63																															13		
Flannery, W. & D.	Co. S.B.	ESAT	5920:203	5	31	63	1																																
S.F.N.B.	Campbell, W. & P. C.	Kel	5921:217	6	6	63	1																																
Campbell, W. & P. C.	Flannery, D. Dal	D	5925:232	6	10	63	1																																
Flannery, D. Dal	Campbell, W. & P. C.	DIT	5925:233	6	10	63	1																																
Flannery, W. & D.	Flannery, D. Dal	D	5925:234	6	10	63	1																																
Wardman, G. W.	Wardman, S. F. & P. & S.	D	5929:215	6	14	63																															11 12		
S.F.N.B.	Wardman, S. F. & P. & S.	DIT	5929:219	6	14	63																															11 12		
S.F.N.B.	Wardman, S. F. & P. & S.	REC	5944:909	7	9	63																															11 12		
Harrison, V. M.	Walter, J. B.	GED	5944:488	7	9	63																															14		
Union Bank	Wardman, S. F. & P. & S.	REC	5962:32	8	5	63																															13 14		
Campbell, W. & P. C.	Wardman, S. F. & P. & S.	NTR	5962:38	8	6	63																															4		
De La Beurre Co.	Young, H. A. & M. B.	REC	5967:36	8	13	63																															13		
		POL	5238:56	9	6	63	1																																
Campbell, W. & P. C.		M/C	5973:499	8	21	63	1																																
"		M/C	5973:500	8	21	63	1																																
S.F.N.B.	Breake, S. & L.	Kel	5982:385	9	5	63	1																																
Breake, S. & L.	S.F.N.B.	Assgt	5982:386	9	5	63	1																																
Cent. Sav. Co.	Breake, S. & L.	REC	5982:388	9	5	63	1																																
Breake, S. & L.	Leacock, J.	D	5982:389	9	5	63	1																																

ACCOUNT NO. 18112
 Block No. 1-16

GRANTOR	GRANTEE	Kind of Instrument	Recorded Inst. No. Book Page	Date of Filing			LOTS NUMBERED																		REMARKS								
				M	D	Y	1	2	3	4	5	6	7	8	9	0	1	2	3	4	5	6	7	8		9	0						
Seacock, L.	S F N B	D/T	5982:390	9	5	63	1																										1750
" "	Brook, S.L. & L.M.	D/T	5982:393	9	5	63	1																										1750
Pakenham, G.	Lytton S L A	D/T	5983:269	9	6	63	1																										1750
Walker, J. D.	Freeman, H. et al	QCD	5984:34	9	6	63																											1750
Eudickson & Hoalen	Rouse, J. & R.R.	D	5986:842	9	27	63																											1750
		Ref.	52777	10	6	63																											1750
Morris de S L A	Campbell, B.	M/D	6003:621	10	6	63																											1750
James, L. H. & P. C.	Dygal, H. et al	D	6006:793	10	11	63	1																										1750
Walter, J. D.	National Bldg Co. Inc.	D/T	6007:879	10	14	63																											1750
Roller, E.	Compton, C. C.	DIT	6013:633	10	22	63																											1750
Long, H. & C. E.	Ernest Law & Co.	DIT	6031:650	11	22	63																											1750
T. T. Co.	Cady, B. G. & C.	REC	6036:32	11	29	63																											1750
CRESTWELL Corp	Belser, E.	REC	6039:34	12	2	63																											1750
T. T. Co.	Chakras, T. & V.	REC	6071:15	1	21	64																											1750
Johnson, G.		M/G	6071:752	1	22	64	1																										1750
Neal, B. & B. M.	Co of S. B.	M/G	6072:796	1	23	64																											1750
STEVES, H. J.	REC, L. H. & H. F.	M/G	6076:47	1	29	64																											1750
		Ref	527302	1	3	64																											1750
James, P. (Admin)	James, C. & A. B. & Co.	Order	6078:81	1	31	64																											1750
"	"	D	6078:83	1	2	64																											1750
James, C. & A. B.	Redland, J. & A.	D/T	6078:85	1	31	64																											1750
"	estate of Campbell by admors	D/T	6078:86	1	31	64																											1750
New York Trust Bank	Campbell, W. & B.	Rec	6084:6	2	7	64																											1750
Lytton Ten Corp	Dreese, V. D.	Rec	6084:72	2	11	64																											1750
New York Trust Bank	Campbell, B.	Rec	6084:85	2	11	64																											1750
People's State of Calif	Wittbliff, J. et al	NTC	6084:577	2	15	64																											1750
People's State of Calif	Wittbliff, J. et al	Comp	1148:114	2	20	64																											1750
FLANNERY, W. & D.	FLANNERY, D. & ET AL	D	6094:347	2	25	64	1																										1750
Campbell, P. C.	S F N B	ASSGT	6094:616	2	26	64	1																										1750
BRACKS, S. L. & L. M.	KRAMER, R. G.	ASSGT	6103:56	3	5	64	1																										1750

ACCOUNT NO.

18/12

Block No.

1-16

GRANTOR	GRANTEE	Kind of Instrument	Recorded Inst. No. Book Page	Date of Filing			LOTS NUMBERED																			REMARKS			
				M	D	Y	1	2	3	4	5	6	7	8	9	0	1	2	3	4	5	6	7	8	9		0		
	Neal, B & B W.	NID	6251:2	10	14	64																						N75 S 225' E 1/4 5711-458	
Chambers Bl-Te Co.	Diggle, W H & P I	Rec.	6254:24	10	19	64																						4900-183	
	" " "	Reces	6261:62	10	27	64																						NID 6269-40	
	" " "	NID	6248:30	11	9	64											3											4904/427 E180' 33' E 500' 5496-181TD	
L A Telle & Meland Corp TIT CO.	Moore, Y D STEVEN, M F.	Rec TR/D	6270:97 639:119	11	30	64 12																						3813 382	
Fair-Canna Co.	Rees, L	Rec.	6291:119	12	11	64	2																					364-570	
W. C. W. et al area 2, 3, 4, 5, 7, 8, 9, 10	Print, W. H. & L. L. Print Fed & Bar - Te	PCD DIT	6201:207 6315:215	12	22	64 1																						JH 114	
HARRISON, V.	Farwell, R. H.	DIT	6294:19	2	3	65																						NO AMY N H 114	
		POL	536734	2	25	65																						N H 114	
Norman, H. W. & B. P.	Cramer, D. C. & M. D. H.	D	6391:97	2	25	65																						N 75' S 225' E 1/4 5711-458	
Kearney-Louis-Kearney Co.	World - L. Lane	TR/D POL	6339:29 558880	3	26	65 19																						5200' N 160' S 200' E 160' 4. 5000 00	
STEVEN, M. F.	Cooper, F. H. - E.	DIT	6328:06	3	19	65																						4476-419 W 110' 1/4 - 1/4 1784-5 4321-320 411 11, 12, 13	
TIT Co. S. F. & B.	Re-Danden, B. L. 4470-389 Lea - 3 1/2	TR/D Rec. Recor DIT	6326:166 6396:96 6399:82	5	7	65 8 18																						1/4 E 200' 1/2 1/2 N 75' S 225'	
Murrell, E. V.	Lea - 3 1/2	Pol	5590:69	10	30	65																						EX 160' 1/2 1/2 N 75' S 225'	
WORLD S/L OLN ASS	JOHNSON, R. et al	D	6419:377	6	29	65																						N 75' S 225' 1/4 4000 00 E 60' 1/4 2 565 1/4 2, 000 00	
JOHNSON, R. et al	WORLD S/L OLN	DIT	6419:377	6	29	65																						7-8-65 1/4 54 572	
STUYER, M. J.	Young, G. R. B.R.M. 1/2	DIT	6421:83	6	30	65																						F-5-65	
Harris, J. & L.		1/2	6430:387	7	14	65																							
Bramwell, V. & J.	Calif Land Trust Corp	Joint	6435:97	7	26	65																							
Murrell, E. V.		1/2	6451:24	8	12	65																							
TIT CO.	LEVERETT, W. J. & H.	Recor	6452:5	8	13	65																							
Splat	Bready, S. T. L.	Rel	6462:18	9	27	65																							
Cal Land Trust Corp	Murrell, A.	Recor	6471:84	9	14	65																							
Murrell, A.	Rdb F. S. L. A.	AMEND DIT	6471:84	9	14	65																							
Central, L. M. et al	Contributor's Building	D	6479:21	9	24	65																							

PA-1

ACCOUNT NO.

18/12

ACCOUNT NO. 18/12

Block No. 1-16

GRANTOR	GRANTEE	Kind of Instrument	Recorded Inst. No. Book Page	Date of Filing M D Y	LOTS NUMBERED										REMARKS			
					1	2	3	4	5	6	7	8	9	0				
Jones, J. & L.B.	East Fala	D/T	628:49	5 12 66	i													810,000.00
"	Leacock, I.	D/T	628:11	5 17 66	i													1767.25 5.50 E 330 1230
Hawley, L. M.	Hawley, A. H.	L/P	635:20	5 26 66			4											
Mullen, W. J. et al	So Calif Edison Co	Grant	662:09	7 14 66														116 37 640 3050/23
Talbot, D.R. et al	Talbot, J.E.	Grant	662:66	8 17 66			3	4										116 37 640 3050/23
"	Center, H.C. & L.C.	W/P	662:127	9 6 66		2												116 37 640 3050/23
Johnson, L.M.	Johnson, E.V.	D	675:113	11 7 66			4											116 37 640 3050/23
Seller, C	Smith, B.B. & D.J.	D	675:520	12 20 66														116 37 640 3050/23
Smith, B.B. & D.J.	Washington, L.A.	D	675:521	12 20 66														116 37 640 3050/23
TITCO	Baker, E.	Grant	677:93	12 22 66														116 37 640 3050/23
SFNB	HARRIS, L.R.	TR/D	678:43	1 24 67		2												116 37 640 3050/23
QUINN L.M.	BOLLAMY, B.	D	678:337	2 7 67			4											116 37 640 3050/23
Sec. Investment	Zielinski, J.S. & E.	D	678:314	2 23 67			4	6										116 37 640 3050/23
Zielinski, J.S. & E.	Sec. Investment	W/P	678:315	2 23 67			4	6										116 37 640 3050/23
Sec. Invest	Fidelity, Bk	Grant	680:324	4 7 67			4	6										116 37 640 3050/23
Talbot, R. & B/A	Young, H.A. & M.B. & S.	D	684:47	4 17 67														116 37 640 3050/23
Sec. Invest. Co.	Flanagan, P.	Grant	676:579	5 8 67		1												116 37 640 3050/23
"	Zielinski, J.S. & E.	Grant	681:15	5 12 67			4	6										116 37 640 3050/23
HARRISON, V.	Glasser, A. & Co.	DT	682:146	8 22 67														116 37 640 3050/23
Deane, J. & L.A.	Home Ins. & L.A.	W/P	687:520	8 11 67			3											116 37 640 3050/23
Home Ins. & L.A.	"	W/P	687:520	8 11 67			3											116 37 640 3050/23
Lytton, S.L.A.	Pacific S.L.A.	A/O	691:144	11 3 67														116 37 640 3050/23
Center, H.C. & L.C.	Pear, T.	Grant	691:571	11 28 67														116 37 640 3050/23
Young, R.L. & R.M.	Palmer, L. & M.J.	W/P	695:230	1 9 68														116 37 640 3050/23
Pacific S.L.A.	First American Co	W/P	693:150	12 18 67														116 37 640 3050/23
First Fed S/L	McCook, R. & W.M.	W/P	690:118	1 17 68														116 37 640 3050/23
Stover, M.J.	Home of Bonds of Carnegie	D	694:37	3 4 68														116 37 640 3050/23
Home of Bonds of Carnegie	Stover, M.J.	D/T	694:38	3 4 68														116 37 640 3050/23
"	"	D/T	694:36	3 4 68														116 37 640 3050/23
FATCO	"	Grant	686:108	3 6 68														116 37 640 3050/23

ACCOUNT NO. 18/12

Block No. 1-16

GRANTOR	GRANTEE	Kind of Instrument	Recorded Inst. No. Book Page	Date of Filing			LOTS NUMBERED																		REMARKS		
				M	D	Y	1	2	3	4	5	6	7	8	9	10	11	12	13	14	15	16	17	18		19	20
FATCO	Stover, M. J.	Perm	796.707	3	6	68									6											612/831	
Harrison (Place R)	Guardian Gen. Ac.	DT	499.157	3	8	68															12					220.00	
Harrison, L. K.	Fowler, R. L. & B. W.	D	7036.377	6	5	68						2														N 96.5' S 1 AC # 2 AC	
Fowler, K. J. & B.	Harris, L. R.	DT	7036.358	6	5	68						2														Desc of title	
	Construction, Logging and Cretion	NID	7051.62	6	28	68																	16			22,300.	
Weston, E. J. & V. L.	Cole, F.	D	7057.59	7	11	68																				6479/33	
Cole, F.	Weston, E. J. & V. L.	DT	7057.60	7	11	68																				12200. E 5 AC. E 4 AC	
Caldernello, J.	Wassman, J. P. & W.	D	7062.40	7	25	68						2														Desc of title	
Meyer, B. W.	Carlsberg Fin. Corp.	D	7091.89	8	02	68																13	14			AC, 000	
Carlsberg Fin. Corp.	Meyer, B. W.	DT	7091.90	8	02	68																				TOW-ant.	
"	"	DT	7091.92	8	02	68																				5' 13' 000.00	
Robinson, G.	CAMPBELL W & P C	D	7087.62	9	3	68																				5' 4' 070' 6200'	
CAMPBELL W & P C	Robinson, G.	DT	7087.63	9	3	68																				5' 10000.00	
TX Collector	Murphy, E. V.	TX ID	7105.223	10	10	68																				4' 20' 5531'	
Rural Land Co.	Rural Land Co.	D	7105.280	11	29	68																				\$1,300.00	
Rural Land Co.	Rural Land Co.	DT	7105.291	11	29	68																					12.00
Rural Land Co.	Rural Land Co.	D	7105.282	11	29	68																					0.00 T
Rural Land Co.	Rural Land Co.	DT	7105.283	11	29	68																					2500.00 T
Cooper, F. H. & E.	Carlsberg Fin. Corp.	D	7147.250	12	13	68																					0.00 T
Carlsberg Fin. Corp.	Cooper, F. H. & E.	DT	7147.251	12	13	68																					12.00
TI Corp. of Cal.	Conwell, C. M.	TS D	7150.254	12	19	68																					6479/33
Rural Land Co.	Carlsberg Fin. Corp.	D	7155.261	12	30	68																					0.00
Carlsberg Fin. Corp.	Jackson, T. L. & G. W.	D	7150.232	12	21	68																					520' 070' 0200'
Jackson, T. L. & G. W.	Carlsberg Fin. Corp.	DT	7156.233	12	21	68																					520' 070' 0200'
Ansley, A. C. (Admin)	Ansley, A. J. & E. L.	OCS	7162.252	1	9	69																					832,000.00
Jones, L. N. (Admin)	Ansley, A. J. & E. L.	D	7162.253	1	9	69																					37547
Ansley, A. J. & E. L.	Jones, L. N.	DT	7162.254	1	9	69																					\$5,500.00
Carlsberg Fin. Corp.	King, C. J. & E. J.	D	7165.236	1	18	69																					52
King, C. J. & E. J.	Carlsberg Fin. Corp.	DT	7165.237	1	18	69																					52 15.00

ACCOUNT NO.

ACCOUNT NO. 15/12

Block No. 1-16

GRANTOR	GRANTEE	Kind of Instrument	Recorded Inst. No. Book Page	Date of Filing M D Y	LOTS NUMBERED																		REMARKS
					1	2	3	4	5	6	7	8	9	10	11	12	13	14	15	16	17	18	
King, C.L. + E.F.	Pre-Builder Land Corp.	D/T	7165:105	1 15 69																	14	5 ² \$1,200.00	
	Union Bank	12/11/1	7174:174	1 21 69																	14	7-31-69	
Carlberg Fin Corp.	Scholl Farms Co.	LT	7197:173	3 14 69																		NE 1/4	
Scholl Farms Co.	Carlberg Fin Corp.	D/T	7197:174	3 14 69																		W 1/4 \$5000	
Carlberg Fin Corp.	Scholl Farms Co.	LT	7197:185	3 14 69																		NE 1/4	
Scholl Farms Co.	Carlberg Fin Corp.	D/T	7197:186	3 14 69																		NE 1/4 \$2,500	
	Berry, E.R. + M.E.	LT	7197:143	3 14 69																		NW 1/4	
Berry, E.R. + M.E.	Scholl Farms Co.	D/T	7197:144	3 14 69																		SW 1/4 \$2,500	
Scholl Farms Co.	Hein, R.G. + C.A.	L	7212:51	4 11 69																		NE	
Hein, R.G. + C.A.	Scholl Farms Co.	D/T	7212:52	4 11 69																		NE \$8,625	
Berry, A.C. (deceased)	Jones, L.M. et al	D 10	7214:35	4 11 69																		W 1/2 1/2 1/4	
Carlberg Fin Corp.	Scholl Farms Co.	D	7227:58	4 29 69								3	4									W 1/2 1/4 3/4 sec 1/4	
Scholl Farms Co.	Carlberg Fin Corp.	D 1	7227:60	4 29 69								3	4									W 1/2 1/4	
Harris, L.R. (AKA) AKA	City of S.B.	Easmt	7254:144	6 22 69																		E	
Jackson, A.K. (deceased)		ORDER	7255:308	6 23 69																		S	
Scholl Farms Co.	Feuch, W.J. + N.J.	D	7266:121	7 14 69																		F 4	
Feuch, W.J. + N.	Scholl Farms Co.	D/T	7266:123	7 14 69																		F 4	
" " "	Pre-Builder Corp	D/T	7267:164	7 14 69																		F 4	
		POC	5859:10	9 10 69																		i	
Jones, L.M. et al	Killett, R.C. + S.M.	D	7245:175	8 24 69																		S	
Killett, R.C. + S.M.	Jones, L.M. + S.M.	D/T	7245:177	8 24 69																		S	
Killett Div. Corp.	Randall, T.C.	Exec	7300:510	9 10 69																		i	
Randall, T.C.	Flannoy, D.	D	7300:511	9 10 69																		i	
Flannoy, W.M.	Flannoy, D.	GCD	7300:512	9 10 69																		i	
Flannoy, W.M.	Randall, T.C.	D/T	7300:513	9 10 69																		i	
Green, V.D.	United Bonding div.	D/T	7300:514	9 11 69																		i	
Robinson, J.	Litt, S. + R.	A/D T	7337:119	11 3 69																		1	
Bowers, J. (deceased)	Bowers, C.C.	ACTOY	7337:368	11 13 69																		9 10	
Bowers, C.	Bowers, C. et al	D	7337:370	11 12 69																		9 10	

Brown, J. (dec'd)	Realty, C.C.	AFF/D	337	568	11	13	69	9	10		
Brown, J.	Brown, O. Hal	D	1337	70	11	13	69	9	10		

FA-1

ACCOUNT NO. 18/12

Block No. 1-16

GRANTOR	GRANTEE	Kind of Instrument	Recorded Inst. No. Book Page	Date of Filing M D Y	LOTS NUMBERED																														REMARKS	
					1	2	3	4	5	6	7	8	9	0	1	2	3	4	5	6	7	8	9	0												
Cont. Aux Co.	Brooks, S & L	Recon	347 52	12 3 69	1																												4500-213			
Indep. B	King, C L & Co	Recon	394 36	2 25 70																													5200-705 5200-706			
H. W. & L. S. Co. of Va.	Baltimore, M. & L	L	451 89	5 28 70																													W O P T O W E S M			
Stein, J. & J. K.	Cal. Land Invest. Corp	S & R S	596 33	7 3 70																													N 60' 541-135 N 60' 511-135 N 60' 534-297 N 60' 1950.00			
Cal. Land Invest. Corp	Kennedy, J. & S. L	Recon	702 31	7 3 70																														7267-44 W 200' E 20. T 7657-460		
Kennedy, J. & S. L	Kennedy, J. & S. L	AFF/D	703 32	7 3 70																																
Kennedy, J. & S. L	M. J. & S. L	S/T	703 35	7 3 70																																
Independent B. Co.	Beauchamp, M. & L.	Recon	740 46	7 31 70							4																									
Wilkinson, E. & W. L.	Land, M. E. Jr.	P/D T	756 40	9 15 70																																
TIT Co.	M. C. Zady, Jr. & W. M.	Recon	759 30	9 17 70	1																													5251-476		
Byrd, M. L.		21 M St	752 02	9 27 70	1																															
Kinsey, G.	Kinsey, L. J.	QCD	756 24	10 30 70							3																									
Harding, G. H.	Harding, J. M.	Qmt	750 36	11 9 70																																
Harding, J. M. (dec'd)	Lockett, E.	D/D	750 42	11 9 70																																
Lockett, E. et al	Stewart, J. J. & S. M.	D	757 34	11 9 70																																
Stewart, J. J. & S. M.	Pac. Water Mtg. Co.	D/T	750 36	11 9 70																																
Pac. Water Mtg. Co.	Gibraltar S. L. A.	P/D T	756 67	12 10 70																																
Hemat, J. & S.	Industrial Excavation	L. I. I. O. C. O. R.	759 74	1 22 71																																
Co. of S. B.	Hamilton, S.	M/C	761 85	2 4 71																																
Campbell, W. & P. C.	Banta	O/T	769 17	3 18 71	1																															
TIT Co.	Campbell, W. & P. C.	Recon	763 915	3 23 71	1																															
M. C. Zady, Jr. & W. M.	F. E. S. L. A.	D/T	760 35	4 20 71	1																															
TIT Co.	Kandel, M. & J.	Recon	787 74	6 14 71																																
Gulianchi, J. S. (dec'd)	Gulianchi, E.	AFF/D	745 38	6 24 71																																
Gulianchi, E.	Callahan, J. J.	D	745 36	6 24 71																																
Callahan, J. J.	Hepburn, M. & D.	S/T	745 36	6 24 71																																
		D/T	779 76	7 28 71																																

FA-1

ACCOUNT NO. 18/12

Block No. 1-16

GRANTOR	GRANTEE	Kind of Instrument	Recorded Inst. No. Book Page	Date of Filing			LOTS NUMBERED																		REMARKS												
				M	D	Y	1	2	3	4	5	6	7	8	9	0	1	2	3	4	5	6	7	8		9	0										
X			12557																																	5150-430 MCD W 200 E 8ac S. 4ly 10'	
Col. A	Jurpin E.M.	D	780 26	7	19	72					2																										
SPNB	Jordan, L. B.	Receipt	783 26	7	24	72					2																									1036-438	
Slayson, D	Jordan, L. B.	Receipt	788 10	3	17	72																3'															
Blanton, L. (David)	Hampton, B.	MT	788 10	3	17	72																														W 1/4 sec 41 S 1/4 sec 41 320-273 E 1/2 sec	
Providence Loan Corp	American Realty Corp	MT	840 45	10	13	72																														u. P. 7197-174 att W 1/2 sec 12E 722-460	
American Realty Corp	Hampton, B.	MOT	840 45	10	13	72						3	4																						722-460		
Sec. Allied Bld	Hib. G. & A.	TRSP	858 22	4	16	73																													1150-346 5150-330		
T. T. Co	Flanagan, J. & L.	Receipt	877 15	12	7	72					2																								1927-790		
Merritt, A.	Dreary, V. D.	D	809 121	1	24	73																															
			1198			73																															
Jones, C. D. & A. B.	Bell, J. R. & S. M. #4	D	832 72	3	5	73																															
Bell, J. R. & S. M.	Phoenix Mtg. Corp.	MOT	832 72	3	5	73																															
Phoenix Mtg. Corp.	RS & L A	MOT	832 72	3	5	73																															
Jones, C. D. & A. B.	Bell, J. R. & S. M. #3	D	832 72	3	5	73																															
Bell, J. R. & S. M.	Jones, C. D. & A. B.	MOT	832 72	3	5	73																															
Planning Div.	Hamilton, B.	Rel.	834 23	3	7	73					2																										764-85
Garage, J. & M. B.	Collins, B. & E. B.	D	835 16	3	8	73																															
Collins, B. & E. B.	Hamilton, H. L.	D	835 17	3	8	73																															
Hamilton, H. L.	Collins, B. & E. B.	MOT	835 18	3	8	73																															
Curtiss, Corp.	Jones, C. D. & A. B.	Receipt	846 24	3	15	73																															
Horner, J. & C. A.	Levy, C. W. & M. K.	D	845 98	3	22	73																															
Levy, C. W. & M. K.	Horner, J. & C. A.	MOT	845 99	3	22	73																															
Dukeston, S. S.	H. W. D. USA	D	871 94	4	21	73							4																								
Robt. Wiley Sav. Corp.	Shane, V. &	Receipt	881 24	5	11	73																															
Universal Realty Corp	American English	MOT	812 24	2	23	73																															
B of B	Jones, C. D. & A. B.	Receipt	897 47	6	5	73																															

FA-1

ACCOUNT NO.

18/12

Block No.

1-16

ACCOUNT NO. 18/12

Block No. 1-16

GRANTOR	GRANTEE	Kind of Instrument	Recorded Inst. No. Book Page	Date of Filing			LOTS NUMBERED																		REMARKS															
				M	D	Y	1	2	3	4	5	6	7	8	9	10	11	12	13	14	15	16	17	18		19	20													
Warron, J. E. & A. O.	Maria, E. L. & W. M.	D	821655	7	2	73																																		5128.4'
Warron, J. E. & A. O.	Bankal Mtg Co	D/T	821659	7	2	73																																	\$2,000.00	
B of W	Warron, J. E. & A. O.	Recn	823136	7	31	73																																7807-175		
Byrd, M. L.	Co of S B	Mtg	825734	8	21	73																															\$10.00			
Byrd, M. L.	Anselm, J. E. & Ed	Recn	824430	9	11	73																															7162-356			
James C. D. & A. B.	Co of S B	R/W	827599	9	26	73																															34 100' N 2 1/2 W 230'			
		R/W	827599	9	26	73																															N 74' E W 100' E 1/2 NW 1/4 of Sec 12 T4 N R14 W			
	James C. D. & A. B.	Recn	833755	12	31	73																																E 46.0' N 2		
Rd Mtg. Sew Corp	James C. D. & A. B.	D	833756	12	31	73																															L 67.8' S 80.5'			
James C. D. & A. B.	Bauchman M. & H. A.	D	833757	12	31	73																															N 74' E W 230'			
Bauchman M. & H. A.	B. Jones C. D. & A. B.	D/T	834276	1	8	74																															as above			
Angie, J. L. & M. P.	K. W. Smith, K. L.	G&O	837133	2	26	74																														\$6,000-				
Tax Collector	Sharp, J. B.	T/P	837134	2	26	74																														176. N 2				
	Land, J. B.	T/P	837134	2	26	74																																		
(By Co. & section)	Kealey, W. E. (Beach)	D	838672	3	13	74																																		
Kealey, W. E. (Beach)	Kealey, R. B. et al	D	841104	4	9	74																																16		
Kealey, W. E. (Beach)	Kealey, R. B. et al	D	841104	4	9	74																																14		
H. J. & L. C. M.	R. J. & L. C. M.	D	841104	4	31	74																																		
H. J. & L. C. M.	H. J. & L. C. M.	D	841104	4	31	74																																		
	Hester		648110																																					
	Jenkins, J. L. & E. W.	R/W	846131	6	27	74																																		
	Tenn	Per	650359	6	27	74																																		
771.771 H	771.771 H	R/W	846131	6	27	74																																		
	Jennice, W. J. & J.	N/D	846131	6	27	74																																		
Hamilton, J. B.	Hamilton, J. B.	D	852735	10	1	74																																		
Balson M. M. (Over)	Balson, S. D.	D/D	853877	10	17	74																																		
Tennessee State Bank	Camp, R. E. et al	Recn	854173	11	8	74																																		
California Gravel (died)	Callahan, E. et al	D/D	856171	11	26	74																																		
H. W. H.	Knight, L. H. & P.	D	857130	11	22	74																																		
Knight, L. H. & P.	Lomas & Mitchell Co.	D/K	857130	11	22	74																																		

ACCOUNT NO. 18/12

Block No. 1-16

ACCOUNT NO. 18/12

Block No. 1-16

GRANTOR	GRANTEE	Kind of Instrument	Recorded Inst. No. Book:Page	Date of Filing			LOTS NUMBERED																		REMARKS			
				M	D	Y	1	2	3	4	5	6	7	8	9	0	1	2	3	4	5	6	7	8		9	0	
F. N. M. A.	F. N. M. A.	TBS	85 59	12	2	74					4		6													2817-846		
Kessler, J. D.	Kessler, R. E.	Q.R.D.	85 47	12	2	74																				0315-1300 "HIO"		
		P.O.L.	653 P30	12	11	74					4		6													W 2		
F.N.M.A.	H.W.	A	85 76	12	11	74					5		6													TOR		
Independence Bank	Carlsberg Trust Corp	Rec	85 77	1	3	75				3	4															7147-351		
	Bell, R. & S.M.	M/D	85 76	1	2	75																				112-277		
Sheriff & Co	Kessler, J. D.	note	86 7 P36	2	20	75																				W-1 (attached)		
J.B. to Tax collector	Regular Assmt. Co	T/D	85 23 229	2	26	75																				W-1		
Calvertonville (Gen)	_____	D	85 21 407	3	21	75																				W-1		
Regular Assmt. Co	Ludwell R & S.M.	D	85 58 81	4	16	75																					W-1	
Ludwell, R & S.M.	Regular Assmt. Co	D/T	85 58 82	4	16	75																					W-1	
West Ind. Excess Corp	Calif Fed S & A.	T/P/D	85 89 706	5	28	75																					8132-279	
Calif Fed S & A	N.M.S.	D	85 89 706	5	29	75																					8132-30, 170-3	
Oldaronella, J & Co	Oldaronella, E et al	D/D	85 07 446	6	25	75	2																				W-1	
Bell, R & S.M.	Jones, C D & A.B.	D	85 75 616	7	8	75																					W-1 PR 4162	
Bank of	San Eagle Realty Co	A.I.S.T.	85 23 928	7	28	75								4													W-1	
San Eagle Realty Co	Legal ass co	A.I.S.T.	85 23 928	7	28	75																						W-1
Shaper, J.B.	Hallegher, W.	Q.C.D.	85 23 165	7	30	75					3																W-1	
		P.O.L.	66 3504	8	19	75																						CR
Kennedy, J.T.	Kennedy, J.E.	D/T	85 45 331	8	19	75																						84,150.00
F.A.T. Co	Kennedy, J.T.	Rec	85 45 419	8	22	75																						
Jones, C.D. & A.B.	Baughman, M & H.E.	D	85 70 45	9	24	75																						
Baughman, M & H.E.	Jones, C.D. & A.B.	D/T	85 70 46	9	24	75																						
F.N.B. Trust	Bell, R & S.M.	Rec	85 75 557	10	16	75																						
Union Capitalty Inc	Schmitt, H & M.	D	85 23 413	10	8	75																						13
Schmitt, H & M.	America Capitalty Inc	A.I.S.T.	85 23 414	10	8	75																						13
F.N.B. Trust Co.	Baughman, M & H.G.	Rec	85 71 424	10	9	75																						
Hanna, E. & W.M.	Lyngard, A.P.	D	85 04 880	11	13	75																						
N.M.S.	Cassidy, J.A. & V.	D	85 13 724	11	26	75																						
Cassidy, J.A. & V.	Zisco Corp	D/T	85 13 725	11	26	75																						

ACCOUNT NO. 18/12

ACCOUNT NO. 18/12

Block No. 1-16

GRANTOR	GRANTEE	Kind of Instrument	Recorded Inst. No. Book:Page	Date of Filing M D Y	LOTS NUMBERED										REMARKS				
					1	2	3	4	5	6	7	8	9	0					
					1	2	3	4	5	6	7	8	9	0					
F. N. M. A.	F. N. M. A.	TBS	85-39	12 2 74					4	6									2817-846 D. S. 15' E. 200' W. 10'
Kasler, J. D.	Kasler, B. E.	P.R.D.	85-122	12 2 74													16		W = L.R.
F.N.M.A.	H.W.	A	85-72	12 11 74					4	6									
Independence Bank	Carlsborg Fin Corp	Rec	85-87	1 3 75			3	4											7147-351 D. 15'-277 W. - 10' attached = C. 116585
Sheriff & Co	Kasler, J. D.	note	86-83	2 30 75													16		
J.B. Co - Tax collector	Regular Assmt. Co.	TUL	87-23	2 26 75															W.P. 87-4102
Calderonville (Gen.)	_____	_____	_____	3 21 75															
Regular Assmt. Co.	Ludwell R & M	D	85-81	4 16 75															\$3,200.00
Ludwell, R & M	Regular Assmt. Co.	DIT	85-82	4 16 75															
West Ind. Excavator Corp	Calif Fed. S. & L.A.	T.R.S/D	85-90	5 28 75						7									8132-279 87-27-20, 170-5
Calif. Fed. S. & L.A.	N. H. S.	D	85-60	5 29 75						7									
Waldronville, J. & Co.	Waldronville, E. et al	D/D	87-74	6 25 75				2											W.P. W.P. PR 9162 S. N. - 205125
Bill, R. & M.	Jones, E. D. & A. B.	D	87-15	7 8 75															W.P. 7165-341
Beauchamp	San Eagle Realty Co.	ALIST	87-918	7 28 75					4								14		W.P. 7165-341
San Eagle Realty Co.	Beauchamp Co.	ALIST	87-921	7 28 75													14		
Slater, J. B.	Halleykin, W.	P.R.D.	87-105	7 30 75					3										W.P. W.P. CR
Kennedy, J. T.	Kennedy, J. E.	DIT	87-123	8 19 75						6									8,150.00
F.A.T. Co.	Kennedy, J. T.	Rec	87-119	8 22 75						6									7473-535- SHN- 81515-11
Jones, C. D. & A. B.	Baughman, M. & H. E.	D	87-10	9 24 75													7		W. at 88,440.03 SHN
Baughman, M. & H. E.	Jones, C. D. & A. B.	DIT	87-10	9 24 75													7		8132-187 SH - 1000 SH - 1000
F. N. B. & Trust	Bell, R. R. & S. M.	Rec	87-557	10 16 75													7		8337-517
Union Capitalty Inc	Schmitt, H. & M.	D	88-113	10 8 75													13		SH - 1000 SH - 1000
Schmitt, H. & M.	America Capitalty Inc	A-I	88-114	10 8 75													13		SH - 1000 SH - 1000
F. N. B. & Trust Co.	Baughman, M. & H. E.	Rec	87-10	10 9 75													7		
Hann, P. & W. M.	Wingard, A. E.	D	88-180	11 13 75						5									
N. H. S.	Brown, J. & V.	D	88-13	11 26 75													7		835-7176-2-7 W.P. as above 816,450.00
Brown, J. & V.	Zisco Corp	DIT	88-13	11 26 75													7		

ACCOUNT NO. 18/12

ACCOUNT NO.

18/12

Block No.

1-16

GRANTOR	GRANTEE	Kind of Instrument	Recorded Inst. No. Book:Page	Date of Filing			LOTS NUMBERED										REMARKS										
				M	D	Y	1	2	3	4	5	6	7	8	9	0		1	2	3	4	5	6	7	8	9	0
F. N. M. A.	F. N. M. A.	TBS	857.59	12	2	74																					2817-846
Kasler, J. D.	Kasler, R. E.	Q.R.D.	857.122	12	2	74																					0.315 'E200' 410'
F.N.M.A.	H.W.D.	POL	853.836	12	11	74																					16
Independence Bank	Carlsberg Trust Corp	Rec	857.891	1	3	75																					7147-351
Sherriff & Co	Kasler, J. D.	note	867.836	2	20	75																					16
Regulus Trust Co	Regulus Trust Co	TUL	823.770	2	26	75																					
Regulus Trust Co	Ludwell R + Wm	D	858.81	4	16	75																					
First Fed. Escrow Corp	Calif Fed. S & L A.	TPO	887.706	5	28	75																					
Waldronville, J & Co	Waldronville, E et al	D/D	870.746	6	25	75																					
Bill, R + Wm	Jones, C D + A B	D	8715.616	7	8	75																					
San Eagle Realty Co	San Eagle Realty Co	ALIST	879.918	7	28	75																					
Halleykin, W.	Halleykin, W.	Q.R.D.	873.185	7	30	75																					
Kennedy, J. T.	Kennedy, J. T.	DIT	8745.731	8	19	75																					
Baughman, M + H E	Baughman, M + H E	D	8770.45	9	24	75																					
Baughman, M + H E	Baughman, M + H E	DIT	8770.46	9	24	75																					
F. N. B. Trust	Bell, R + S M	Rec	87.8557	10	6	75																					
Schmitt, H + M	Schmitt, H + M	D	878.413	10	8	75																					
Schmitt, H + M	America Cap Mtg Inc	DIT	878.414	10	8	75																					
F. N. B. Trust Co.	Baughman, M + H G.	Rec	8771.42	10	9	75																					
Hann, P. J. + Wm	Lingary, A E	D	880.880	11	13	75																					
W. H. S.	Creusa, J. A. V.	D	8813.724	11	26	75																					
Creusa, J. A. V.	Zisco Corp	DIT	8813.725	11	26	75																					

ACCOUNT NO.

18/12

ACCOUNT NO. 18/12

Block No. 1-16

GRANTOR	GRANTEE	Kind of Instrument	Recorded Inst. No. Book Page	Date of Filing			LOTS NUMBERED																			REMARKS										
				M	D	Y	1	2	3	4	5	6	7	8	9	10	11	12	13	14	15	16	17	18	19		20									
Quice Corp.	F N M A	P-DT	5836-688	12	17	75																											5135-4126 3rd 8813-1705			
Court Ave Co	Campbell, W & P	Rec	5829-527	12	22	75																										7629-128 11561-220 21 100' 12"				
L & D	Jackson, C. L. Grant	D	5837-291	1	7	76							4																							
Jackson, C. L. Grant	Jay & Jay Real Estate Co.	D	5837-292	1	7	76																														
Jordan, B		Amort	5886-512	3	18	76																											16 1/2 100' 2411 2 1/2 100'			
Huang, B	Cowenka M & C	DIT	5892-233	3	26	76																														
		GC	12034																																	
		Report	6728-63	4	5	76																														
Rural Dev Co	Steele, D. L.	#1 DT	707-200	4	16	76																												19 7763-341		
		B.C.	264-92	5	18	76																														
Johnston, E. L.	Johnston, J. L.	Doc	725-45	5	17	76																												W.P.		
Johnston, J. L.	West Mtg Assoc	D	725-45	5	17	76																												W.P.		
Jay & Jay Real Estate Co. of S.B.	Johnston, J. L.	D	725-43	5	17	76																												W.P.		
West Mtg Assoc	Byrd, M. J.	Rel	894-357	6	7	76																												8251-654 511-220 1/4"		
West Mtg Assoc	Johnston, J. L.	D	894-41	8	5	76																													500-2311	
Johnston, J. L.	Mathis, M. J. & E. J.	D	894-46	8	5	76																														
Mathis, M. J. & E. J.	West Mtg Assoc	DIT	894-47	8	5	76																													817-560 1/4"	
	P. L. H. G. R.	Pol	2780-3	10	8	76																														
West Mtg Assoc	Wells Fargo Bk & C.	A/DT	2002-165	9	8	76																													8920-47	
Brown, H. W. Dec'd	Brown, W.	A/E/D	802-324	10	6	76																													2125-283 112	
Bullard, M.	Bullard, W. B. & J. M. H.	D	929-831	10	8	76																														
Bullard, W. B. & J. M. H.	Spencer, S. L. & R. L.	DIT	929-833	10	8	76																														
Jays, S. L. & C. M.	Lucas, J.	D	930-284	10	12	76																														54 1/2 1/4 100' 10 1112-012
Court Ave Co	Rapp, H. L. & C. M.	Rec	9139-353	11	23	76																														
Trinder, R. & B.	Rogit mfg Co	Rec	9071-454	12	13	76																														1112 1/2 50 \$ 400.00
Co of S. B.	Indust. Re. 2177	L/P	9098-220	1	21	77																													776-1028 209 765/301 209 775/541	
Ind. Ind. Inc	Panel Dev Corp	mort	939-822	3	22	77																														
Panel Dev Corp	Eller, Equity Corp	mort	939-825	3	22	77																														
Harris, J. & L. R.	Migopak, A. C. & D. L.	D	767-252	4	29	77																														112 S 1/4 100' E 2 112 S 1/4 100' E 2
"	"	D	767-253	4	29	77																														

FA-1

ACCOUNT NO. 18/12

Block No. 1-16

ACCOUNT NO. 18/12
 Block No. 1-16

GRANTOR	GRANTEE	Kind of Instrument	Recorded Inst. No. Book Page	Date of Filing M D Y	LOTS NUMBERED																														REMARKS		
					1	2	3	4	5	6	7	8	9	0	1	2	3	4	5	6	7	8	9	0													
Marysack H.C. & D.L.	Karson J & L.R.	D/T	9167:1420	4 29 77																																	13576.40 13576.40
Shall Farms Co	Stevens, J.E.	Substo	9177:116	5 13 77																																	7212-512
	Heimer, R.J. & P.A.	N/D	9177:116	5 13 77																																	7212-512 7212 P
Estate of Brooks S.L. (Dec.)	Brooks B.B. (etal)	Dece	9179:1171	5 17 77																																	9-615999
Marysack, H.C. & D.L.	Hunter, K.M. (etal)	D	9180:848	5 18 77																																	
Hunter, K.M. (etal)	New Colony Corp	D/T	9180:849	5 18 77																																	125,400.00

WITNESS my hand and official seal the day and year in this certificate first above written.

(NOTARIAL SEAL)

Marjorie H. Moore

Notary Public in and for said County and State.

No. 40 "Endorsed" Recorded at request of Security Title Ins. & Guarantee Co., Apr. 8, 1947, at 9 A. M., in Book 2026, Page 413, Official Records, San Bernardino County, Calif., Ted R. Carpenter, County Recorder, by F. L. Atwood, Deputy. Fee \$1.00/4.

Compared

P. Barr

G. Simmons

o o o o o

IN CONSIDERATION of Ten and no/100 Dollars, SYDNETTA D. SMITH, who acquired title as SYDNETTA SMITH, does hereby grant to ERNEST HENDRICKS & MARCELLA HENDRICKS, his wife, as joint tenants, all that real property situate in the County of San Bernardino, State of California, described as follows:

South half of Lots 13 and 14 of Rialto Acres, as per plat recorded in Book 18 of Maps, page 12, records of said County.

WITNESS my hand this 11 day of March, 1947.

(U.S.I.R.S. \$2.75 Cancelled)

Syndetta D. Smith

STATE OF CALIFORNIA)
COUNTY OF LOS ANGELES) SS.

On this 14 day of March, in the year 1947, before me, the undersigned, a Notary Public in and for said County, personally appeared SYDNETTA D. SMITH, known to me to be the person whose name is subscribed to the within instrument, and acknowledged that she executed the same.

WITNESS my hand and official seal.

(NOTARIAL SEAL)

Virda Power

Notary Public in and for said County and State.

No. 42 "Endorsed" Recorded at request of Security Title Ins. & Guarantee Co., Apr. 8, 1947, at 9 A. M., in Book 2026, Page 414, Official Records, San Bernardino County, Calif., Ted R. Carpenter, County Recorder, by F. L. Atwood, Deputy. Fee \$1.00/3.

Compared

P. Barr

G. Simmons

o o o o o

GRANT DEED

THOMAS PAYNE AND EMILY PAYNE, husband and wife, in consideration of ten and no/100 Dollars, to them in hand paid, the receipt of which is hereby acknowledged, do hereby grant to ALLEN B. STEIMLE and YVONNE O. STEIMLE, husband and wife, as joint tenants, all that real property situated in the County of San Bernardino, State of California, described as follows:

Portion of Block 22 according to Map No. 2 of a Part of Dunlap Ranch, in Yucaipa Valley, in the County of San Bernardino, State of California, as per plat recorded in Book 20, of Maps, page 47, records of said County, described as follows:

BEGINNING at the Northeast corner of said Block 22; thence West along the North line of said Block, 330.1 feet to the Northwest corner thereof; thence South along the West line of said Block 230 feet; thence East on a line which is parallel with and 230 feet Southerly from the North line of said Block to a point on the East line of said Block which is 230 feet South of the Northeast corner thereof; thence North along the East line of said Block 230 feet to the point of beginning.

ALSO all that portion of Block "C", according to Map No. 2 of a Part of Dunlap Ranch, Yucaipa Valley, in the County of San Bernardino, State of California, as per plat recorded in Book 20 of Maps, page 47, records of said County, described as follows:

BEGINNING at the Northeast corner of Block 22, said map; thence West along the North line of said Block 22, 330.1 feet to the Northwest corner of said Block 22; thence North 60 feet to the Southwest corner of Block 17 of said map; thence East along the South boundary line of said block 17, 330.1 feet to the Southeast corner thereof; thence South 60 feet to the Northeast corner of Block 22, to the point of beginning.

WITNESS their hands this 17th day of February, 1947.

(U.S.I.R.S. \$2.75 Cancelled)

Thomas Payne

Emily Payne

STATE OF CALIFORNIA }
COUNTY OF LOS ANGELES } SS.

On this 25th day of March, 1947, before me, FRIEDA SEGEL, Notary Public in and for said County, personally appeared THOMAS PAYNE & EMILY PAYNE, known to me to be the persons whose names are subscribed to the foregoing instrument and acknowledged that they executed the same.

WITNESS my hand and Official Seal.

(NOTARIAL SEAL)

Frieda Segel

My Commission Expires April 7, 1950.

Notary Public in and for said County and State.

No. 44 "Endorsed" Recorded at request of Security Title Ins. & Guarantee Co., Apr. 8, 1947, at 9 A. M., in Book 2026, Page 414, Official Records, San Bernardino County Calif, Ted R. Carpenter, County Recorder, by F. L. Atwood, Deputy. Fee \$1.20/6.

Compared

P. Barr

G. Simmons

o o o o o

GRANT DEED

IN CONSIDERATION of \$10.00, receipt of which is acknowledged, ALBERT O. WILLIAMS and KATE WILLIAMS, husband and wife, do hereby grant to HUGH K. WATT and ESTELLE L. WATT, husband and wife, as joint tenants, the real property in the County of San Bernardino, State of California, described as:

All of Lot 14, W. C. MAUERHAN'S SUBDIVISION, County of San Bernardino, State of California, as per plat recorded in Book 20 of Maps, page 66, records of said County.

SAVINGS and excepting from said Lot 14 that portion thereof described as follows:

BEGINNING at most Northerly corner of said Lot 14; thence South 42° 12' East along East line of said lot, 37.05 feet, thence Southwesterly in a straight line to a point in the Westerly line of said Lot, 90 feet Northwesterly from the most Southerly corner of said lot 14; thence Northwesterly along the Westerly line of said lot, 30.9 feet to the most Westerly corner of said lot; thence Northeasterly along the Northerly line of said lot, 50.62 feet to the point of beginning.

Together with all and singular the tenements, hereditaments and appurtenances thereunto belonging or in anywise appertaining.

Dated this 24th day of March, 1947.

Witness to signatures:

Kathryn S. Conway

Merritt Conway

(U.S.I.R.S. \$6.05 Cancelled)

Albert O. Williams (SEAL)
ALBERT O. WILLIAMS

Kate Williams (SEAL)
KATE WILLIAMS

STATE OF CALIFORNIA }
COUNTY OF LOS ANGELES } SS.

On this 27th day of March, in the year 1947, before me, the undersigned, a Notary Public in and for the said County, personally appeared ALBERT O. WILLIAMS and KATE WILLIAMS, husband and wife, known to me to be the persons whose names are subscribed to the within instrument, and acknowledged that they executed the same.

WITNESS my hand and the official seal at said County.

(NOTARIAL SEAL)

Kenneth A. Gallagher

My Commission Expires Sept. 22, 1950.

Notary Public in and for said County and State.

No. 45 "Endorsed" Recorded at request of Security Title Ins. & Guarantee Co., Apr. 8, 1947, at 9 A. M., in Book 2026, Page 415, Official Records, San Bernardino County, Calif., Ted R. Carpenter, County Recorder, by F. L. Atwood, Deputy. Fee \$1.00/4.

Compared

P. Barr

G. Simmons

o o o o o

IN CONSIDERATION of Ten and no/100 Dollars, PATRICK GRAHAM and VIVIAN R. GRAHAM, husband and wife, do hereby grant to RAY L. HEELY, a single man, and THOMAS R. HEELY, a single man, as joint tenants, all that real property situate in the County of San Bernardino, State of California, described as follows:

The Southwest Quarter of the Southeast Quarter of Section 9, Township 1 North, Range 9 East, San Bernardino Base and Meridian;

EXCEPTING the South Half of the Southwest Quarter thereof; containing 35 acres more or less.

And,

The South 300 feet of the West 100 feet of the Southeast Quarter of the Southeast Quarter of

PLACE INTERNAL REVENUE STAMPS IN THIS SPACE

Grant Deed

#2995

BEATRICE L. DUNSTER,

a widow

reserves - otherwise

FOR A VALUABLE CONSIDERATION, receipt of which is hereby acknowledged,

Do Hereby Grant to HENRY W. STARK,

a widower


the real property in the

County of San Bernardino, State of California, described as follows:

Lots 15 and 16 Rialto Acres, as per plat recorded in Book 18 of Maps, page 12, records of said County

SUBJECT to taxes for the fiscal year 1950-51, now a lien but not yet due or payable;

Covenants, conditions, restrictions, reservations, easements, rights and rights of way of record.



Dated June 26 19 50

Beatrice L. Dunster

STATE OF CALIFORNIA
COUNTY OF

San Bernardino } ss.

On June 26, 1950
before me, the undersigned
a Notary Public in and for said County and State, personally appeared BEATRICE L. DUNSTER

known to me to be the person whose name is
subscribed to the within instrument and acknowledged that
she executed the same.

WITNESS my hand and official seal.

SEAL

(Seal) *Majorie Chapman*
Notary Public in and for said County and State.
My Commission Expires December 27, 1953

SPACE BELOW FOR RECORDER'S USE ONLY

INDEXED

145

RECORDED AT REQUEST OF
LAND TITLE COMPANY

JUL 13 1950 at 8 A.M.

BOOK 2605 PAGE 133

OFFICIAL RECORDS
San Bernardino County, Calif.
TED R. CARPENTER, Recorder

Hazel Gabler Dep.

1.60/4

WHEN RECORDED, PLEASE MAIL THIS INSTRUMENT TO

27, 1953 Mr. Henry W. Stark

3120 Redding St., San Gabriel, Calif.

Grant Deed

X-11-NX 256071
BOOK 2955 PAGE 491


THOMAS R. MANNING, an unmarried man

For a Valuable Consideration, the receipt of which is hereby acknowledged, do hereby GRANT to GRANVILLE E. NORMAN and BOBBIE P. NORMAN, husband and wife as joint tenants

all that real property situated in the County of San Bernardino, State of California, described as follows:

North half of the North half of Lot 14 of Rialto Acres, as per map recorded in Book 18y Page 12 of Maps, in the office of the County Recorder of said County.

RESERVING unto the Grantor herein an easement over the South 15 feet of said land for community driveway purposes.



Dated March 28, 1952

Thomas R. Manning

STATE OF CALIFORNIA
COUNTY OF }
SS.

On March 28, 1952
before me, the undersigned, a Notary Public in and for said County and State, personally appeared

Thomas R. Manning

known to me to be the person whose name is subscribed to the within instrument and acknowledged that he executed the same.

WITNESS my hand and official seal.

SEAL

(Seal) *Thomas R. Manning*
Notary Public in and for said County and State.

My Commission Expires July 11, 1952

SPACE BELOW FOR RECORDER'S USE ONLY

62 INDEXED

RECORDED AT REQUEST OF
Pioneer Title Ins. and Trust Co.
MAY 23 1952 at 8 A.M.

BOOK 2955 PAGE 491
OFFICIAL RECORDS
San Bernardino County, Calif.
TED R. CARPENTER, Recorder

Eva Bemis Dep.

168
3

7-5-51
BOOK 3196 PAGE 511
Partial Reconveyance

This form furnished by Security Title Insurance Company

SECURITY TITLE INSURANCE COMPANY, a corporation, formerly SECURITY TITLE INSURANCE and GUARANTEE COMPANY, as trustee under the deed of trust made by...
HENRY A. STARK, a widower... trustee,
and recorded as Instrument No. 116... July 13th, 1950... in Book 2605...
Page 134... of Official Records in the office of the County Recorder of... San Bernardino...
having been requested in writing by the holder of the obligations secured by said deed of trust, to reconvey a portion of the acre granted to said trustee under said deed of trust, DOES HEREBY RECONVEY unto the person or persons legally entitled thereto, without warranty, all the estate, title and interest acquired by said trustee under that deed of trust in and to that portion of the property, described as follows:

West half of Lot 16, REALTO ACRES, as per plat recorded in Book 18 of Maps, Page 12, records of said County.

The remaining property described in said deed of trust shall continue to be held by said trustee under the terms thereof. As provided in said deed of trust this Partial Reconveyance is made without affecting the personal liability of any person for payment of the indebtedness secured by said deed of trust.

Dated June 25th 1951. By *Henry A. Stark* Vice President
By *W. J. Berry* Assistant Secretary

STATE OF CALIFORNIA }
COUNTY OF } SS.
San Bernardino
On June 25th, 1951 before me, the undersigned, a Notary Public in and for said County, personally appeared *Henry A. Stark* known to me to be a Vice President, and *W. J. Berry* known to me to be an Assistant Secretary of SECURITY TITLE INSURANCE COMPANY, its corporation and known to me to be the persons who executed said instrument as holder of the corporation's debt, and acknowledged to me that each executed the same, and acknowledged to me that such execution executed the within instrument pursuant to its bylaws.
WITNESS my hand and official seal.
W. J. Berry
SEAL My Commission Expires May 25th, 1952

WHEN RECORDED, PLEASE MAIL THIS INSTRUMENT TO
LAND TITLE COMPANY, 309 Court Street,
San Bernardino, Calif. ATTORNEY: F. WHITE
ORDER NO. 24700-25 RECORD NO. _____
SPACE BELOW FOR RECORDERS USE ONLY
218 INDEXED
RECORDED AT REQUEST OF
LAND TITLE COMPANY
JUN 30 1951 8 AM
BOOK 3196 PAGE 511
OFFICIAL RECORDS
San Bernardino County, Cal.
TED H. GANSEBAUER, Recorder
Hazel Galbraith

BOOK 3196 PAGE 512

(Place Revenue Stamp Here)

Grant Deed

By this instrument dated June 15, 1951 for a valuable consideration, \$3.25...
HENRY A. STARK, a widower
hereby GRANT to
CLINTON E. KASLER and VIVIAN H. KASLER, husband and wife, as joint tenants
The following described Real Property in the State of California, County of San Bernardino
The West 1/2 of Lot 16, REALTO ACRES, as per plat recorded in Book 18 of Maps, Page 12, records of said County. Area and distances computed to street centers.
SUBJECT TO: General and special taxes for the fiscal year 1951-52. Covenants, conditions, restrictions, reservations, easements, rights and rights-of-way of record.

STATE OF CALIFORNIA }
COUNTY OF } SS.
San Bernardino
On June 16, 1951 before me, the undersigned, a Notary Public in and for said County and State, personally appeared Henry A. Stark whose name is subscribed to the within instrument, and acknowledged to me that he executed the same.
WITNESS my hand and Official Seal.
W. J. Berry
SEAL My Commission Expires May 25th, 1952

SPACE BELOW FOR RECORDERS USE ONLY
219 INDEXED
RECORDED AT REQUEST OF
LAND TITLE COMPANY
JUN 30 1951 8 AM
BOOK 3196 PAGE 512
OFFICIAL RECORDS
San Bernardino County, Cal.
TED H. GANSEBAUER, Recorder
Hazel Galbraith

AFTER RECORDING MAIL TO
Clinton E. Kasler
212 13th Street
Sacramento, California

CASEY & KERRIGAN

ATTORNEYS AT LAW

SUITE 204-511 KATE BOULEVARD, SAN BERNARDINO, CALIFORNIA
CITIZENS NATIONAL BANK BLDG., COLTON, CALIFORNIA
PHONE: SAN BERNARDINO 3-1110, COLTON 240

Attorneys for Defendant
and Cross-Complainant.

RECORDED
INDEXED

575

Mrs C E Kusler

NOV 14 3 30 PM '55
BOOK 2087 PAGE 277
FICIAL RECORDS
SBERNARDINO COUNTY, CALIF
J. B. PARSONS, RECORDER

Charles Ferguson
DEPUTY

60

575

IN THE SUPERIOR COURT OF THE STATE OF CALIFORNIA

IN AND FOR THE COUNTY OF SAN BERNARDINO

G. E. KASLER, etc.,

**Plaintiff and
Cross-Defendant,**

- vs -

VIVIAN LAMON KASLER, etc.,

**Defendant and
Cross-Complainant.**

No. 82303

**INTERIMINARY JUDGMENT
OF DIVORCE.**

The above-entitled matter came on to be heard on the first day of June, 1955, CASEY & KERRIGAN, by MARTIN C. CASEY, appearing as attorneys for the defendant and cross-complainant, and ALLEN SMITH appearing as attorney for the plaintiff and cross-defendant;

and it appearing to the satisfaction of the Court that the matter is now at issue and the Court having heard the testimony and having examined the proofs offered by the respective parties, and the parties, having in open Court through their respective counsel waived findings of fact and conclusions of law, and the Court being fully advised in the premises;

IT IS ORDERED (ENTERED), ADJUDGED AND DECREED:

1. That the defendant and cross-complainant, VIVIAN LAMON KASLER, is entitled to a divorce from the plaintiff and cross-defendant, G. E. KASLER, and that when and where now required from the entry of this interlocutory judgment a final judgment dissolving the marriage between the aforementioned VIVIAN LAMON KASLER and the aforementioned G. E. KASLER, will be entered on motion of either

1 party hereto, or upon the Court's own motion, and at the time, the Court will
2 grant such other and further relief as may be necessary to a complete disposition
3 of this action.

4 2. That the Property Settlement Agreement heretofore executed by the
5 parties, and filed in the above-entitled matter, shall be, and is hereby,
6 approved and the terms and conditions set forth therein are hereby incorporated
7 in this decree by reference and by reason thereof are made a part hereof.

8 3. That the aforesaid C. E. KASLER shall pay to the aforesaid VIVIAN
9 LANDES KASLER the sum of Twenty-Five Thousand Dollars (\$25,000.00) forthwith,
10 being one-half of a profit distribution in the sum of Fifty Thousand Dollars
11 (\$50,000.00) made by C. E. KASLER from the hereinafter mentioned partnership
12 subsequent to the filing of the complaint herein.

13 4. That the said C. E. KASLER shall pay to VIVIAN LANDES KASLER as
14 alimony for the support and maintenance of the said VIVIAN LANDES KASLER, the
15 sum of Six Hundred Dollars (\$600.00) per month, in advance, on the 15th day of
16 each and every month commencing as of the 15th day of June, 1936.

17 5. That the aforesaid C. E. KASLER shall assign, forthwith, a twenty-
18 five per cent (25%) interest in and to that certain partnership known as
19 "Friedrichman & Kessler" including all the assets, tangible or intangible, therein,
20 in which said partnership the said C. E. KASLER owns a fifty per cent (50%)
21 interest therein; and the said C. E. KASLER will cease to be paid to said VIVIAN
22 LANDES KASLER from assets of the aforesaid "Friedrichman & Kessler" partner-
23 ship periodic distributions from the profits thereof at any and all reasonable
24 times when the same shall seem to be warranted as shown by the financial condi-
25 tion of said partnership, but in no event less than Five Thousand Dollars
26 (\$5,000.00) per year, and said profit distributions to the said VIVIAN LANDES
27 KASLER shall include, in addition to any other profit distributions that may be
28 made to said VIVIAN LANDES KASLER hereunder, such sum as may be necessary to pay
29 to VIVIAN LANDES KASLER or amount which is equal to the excess income tax, both
30 Federal and state, which in ever and above the amount of such taxes that the
31 said VIVIAN LANDES KASLER shall pay each year on her income other than received

1 from said distribution of profits. And said sums shall be paid to said VIVIAN
2 LANDIS KASLER within sufficient time to permit her to file and pay promptly her
3 federal and state income tax returns and taxes, and shall be considered as an
4 additional disbursement of profits from the said partnership.

5 6. That the aforesaid C. E. KASLER shall not in any manner, directly
6 or indirectly, do anything whatsoever in the future to compete with the aforesaid
7 partnership or to endeavor in any manner to adversely affect the operation
8 of, or the interest of, said VIVIAN LANDIS KASLER therein; and the aforesaid
9 C. E. KASLER shall use his best endeavors and continue the efficient manner in
10 which he is now operating the said firm so that the same will continue to prosper
11 and expand, if possible; and the said C. E. KASLER shall not form any corpora-
12 tions, companies, or enterprises, or do anything whatsoever, directly or indirect-
13 ly, so as to defeat or to diminish the benefits to which said VIVIAN LANDIS
14 KASLER is entitled by reason of her one-fourth interest therein as provided in
15 this decree, or to defeat or diminish in any manner the provisions of this decree,
16 and any corporations, companies, or enterprises in which the said C. E. KASLER
17 may now have an interest or in which he may hereafter have an interest, directly
18 or indirectly, relating to the general contracting business, the said VIVIAN
19 LANDIS KASLER shall be, and is hereby, by this decree, awarded a similar one-
20 quarter interest therein, as it is the intent of the parties by this decree, that
21 the said C. E. KASLER shall continue as an active partner in the said firm and
22 shall endeavor to use all his endeavors to make the same a successful enterprise
23 to the exclusion of any and all enterprises similar to or connected directly or
24 indirectly therewith; and said VIVIAN LANDIS KASLER shall at all times be kept
25 fully advised of all of the operations and dealings of the said partnership and
26 shall have the right of access to any and all reports and records of all kinds
27 in reference thereto and shall be furnished with monthly reports showing in detail
28 the operation thereof; and shall also be furnished at least once each year a
29 complete and detailed audit by an independent Public Accountant licensed by the
30 State of California of the entire operations thereof, and the assets connected
31 therewith. PROVIDED, however, the said VIVIAN LANDIS KASLER shall have the right
32

1 to have an annual audit by a California Certified Public Accountant at her expense;
2 however, if said audit determines the aforesaid previously mentioned audit is
3 incorrect, the said G. E. KASLER shall pay one-half of said costs.

4 7. That said G. E. KASLER shall pay to the firm of CASSET & KERRISAN,
5 San Bernardino, California, the sum of Two Thousand Five Hundred Dollars
6 (\$2,500.00) payable at the rate of Two Hundred Fifty Dollars (\$250.00) per month
7 commencing as of the first day of August, 1936, and continuing monthly thereafter
8 on the first day of each subsequent month until the aforesaid full sum of Two
9 Thousand Five Hundred Dollars (\$2,500.00) shall have been paid.

10 8. That G. E. KASLER is, and has been, known also as G. E. "JACK"
11 KASLER, JACK KASLER, CLENTON KASLER and CLENTON EUGENE KASLER, and VIVIAN LAWRENCE
12 KASLER is, and has been, known also as VIVIAN E. KASLER, and VIVIAN ELEANOR
13 KASLER, and this decree shall apply to the said parties as to all provisions
14 hereof, regardless of which of the aforesaid names or any other name, the said
15 parties shall have or may hereafter use or adopt.

16 9. All of the rest, residue and remainder of the community property
17 of the parties, other than as specifically set forth herein, and other than that
18 which has heretofore been divided between the parties outside of the provisions
19 of the aforesaid Property Settlement Agreement, shall be, and is hereby, held
20 and owned by the parties as tenants in common, with each of said parties having
21 a one-half undivided interest therein as their sole and separate property, and the
22 said residue and remainder thereof, so far as is known by the said parties at
23 this time, which the parties warrant one to the other to be all within their
24 knowledge at this time, is the following, to wit:

25 (a) One parcel of real property located at 1614
26 55th Street, Sacramento, California, particularly
27 described as follows, to wit:

28 Lot 14, as shown on the Plat of Falcon Boulevard
29 Front recorded in the office of the County Recorder
30 of Sacramento County, July 9, 1935, in Book 23 of
31 Maps, Map No. 39.

32 (b) Parcel of property on Highland Avenue, North of
Fontana, California, more particularly described
as follows, to wit:

CASSET & KERRISAN
ATTORNEYS AT LAW
SAN BERNARDINO
CALIF.

The West 1/2 of Lot 16, REALTO ACRES, as per plat recorded in Book 18 of Maps, page 12, records of said County.

NOTE: Area and distances as shown on Map of above described Subdivision indicate same are computed to street numbers.

(Above described property located in the County of San Bernardino, State of California.)

- (c) Miscellaneous bank accounts.
- (d) Miscellaneous household furniture, furnishings and effects located in the home now rented by VIVIAN LANDES KASLER in the City of San Bernardino, California, and also located on the real property improved with a residence, in the City of Beaumont, California, mentioned hereinbefore.
- (e) Two thousand shares of Mount Peal Uranium.
- (f) One thousand shares of Inter-Mountain Uranium.
- (g) Life insurance policy on the life of C. E. KASLER with Metropolitan Life Insurance Company.
- (h) Life insurance policy on the life of C. E. KASLER with the New York Life Insurance Company.
- (i) C. E. KASLER'S interest in a general partnership, being one-half undivided interest in said general partnership known as "Frederickson & Kasler."

10. That C. E. KASLER shall forthwith transfer and assign to said VIVIAN LANDES KASLER the aforementioned two life insurance policies mentioned hereinbefore, in which said policies VIVIAN LANDES KASLER is named as beneficiary therein, and said C. E. KASLER shall not change the beneficiary therein at any time whatsoever; and said C. E. KASLER shall continue to pay the premiums upon the life insurance policy issued by the New York Life Insurance Company, and said VIVIAN LANDES KASLER shall pay the premiums upon the policy issued by the Metropolitan Life Insurance Company, so long as said VIVIAN LANDES KASLER shall retain the said policies and shall not have canceled or surrendered the same.

DONE in open Court this 21 day of June, 1956.

(21) *Walter R. Frederickson*
Judge of the Superior Court, San Bern

CASEY & HERRIGAN
ATTORNEYS AT LAW
SAN BERNARDINO
CALIF.

1
2
3
4
5
6
7
8
9
10
11
12
13
14
15
16
17
18
19
20
21
22
23
24
25
26
27
28
29
30
31
32

APPROVED AS TO FORM:

Alden Reid
Attorney for Plaintiff and Cross-Defendant.

CASEY & HERRIGAN,

By: MARTIN @ CASEY
Attorneys for Defendant and Cross-Complainant.

~~NOTE~~: This is not a final judgment of divorce. The parties are still husband and wife, and will be such until a final judgment of divorce is entered after one year from the entry of this interlocutory judgment. The final judgment will not be entered unless requested by one of the parties.

(ENDORSED)
FILED
1956 Jun 22 AM 10:59
HARRY L. ALLISON, CO. CLERK
By HELEN E. BROOKS
Deputy

Entered June 22 19 56
Book 4134 Page 231
HARRY L. ALLISON, Clerk
By RUBY RICE
DEPUTY

STATE OF CALIFORNIA, SS
COUNTY OF SAN BERNARDINO)
I, HARRY L. ALLISON, County Clerk and Ex-Officio Clerk of the Superior Court of said County, hereby certify the foregoing to be a full, true and correct copy of the original as filed in my office.
Witness my hand and seal of the County Court, this 14 day of May, 1956
HARRY L. ALLISON, County Clerk
SEAL By Alden Reid Deputy

CASEY & HERRIGAN
ATTORNEYS AT LAW
SAN BERNARDINO
CALIF.

IN THE SUPERIOR COURT OF THE STATE OF CALIFORNIA
IN AND FOR THE COUNTY OF LOS ANGELES

July 16, 1956 Order and Decree No. 25

Day 4 of the above entitled Court convened, the Honorable

Harold W. Schweitzer Judge Presiding, and the following proceedings were had:

No. 367172

In the Matter of the Estate
of
THOMAS R. MANNING,
Deceased.

ORDER SETTLING FINAL ACCOUNT
AND FOR DISTRIBUTION UNDER
WILL

568

The final account and report and petition for distribution herein of Thomas H. Manning, as administrator with-will-annexed of the estate of said deceased, in propria persona, coming on this 16th day of July, 1956, for hearing and settlement by the Court, all notices of said hearing having been given as required by law, the Court, after hearing the evidence, and finding that said estate is separate property, that there is no inheritance tax due herein, and that all personal property taxes due and payable by said estate have been paid, settles said account, approves said report and orders distribution of said estate as follows:

It is Ordered, Adjudged and Decreed by the Court that due notice to the creditors of said deceased has been given; that said administrator with-will-annexed has in his possession belonging to said estate, after deducting the credits to which he is entitled, a balance of \$4,851.00, of which \$441.00 is in cash, and the remainder consists of the property hereinafter described, at the value of the appraisement, and that said account and report is hereby approved, allowed and settled accordingly; and that in pursuance of and according to the provisions of the last will of said deceased, the aforesaid cash, and the property hereinafter described, be and is hereby distributed as follows:

To Bernice Harrison, daughter, the following described real property, to-wit:

The South one-half of the North one-half of Lot 14 of Rialto Acres, in the County of San Bernardino, State of California, as per map recorded in Book 18, Page 12 of Maps, Records of said County;

To Thomas H. Manning, son, the following:

The South one-half of the North one-half of Lot 13, of Rialto Acres, in the County of San Bernardino, State of California, as per map recorded in Book 18, Page 12 of Maps, Records of said County;

One 1939 Chevrolet 4-door 6-cylinder Sedan, Engine No. 2009729;

Miscellaneous office furniture: one typewriter No. 8, 12 inch carriage; three desks; ten chairs of various descriptions; three small tables, and other miscellaneous office items, all thereof located at 4409 Ascot Avenue, Los Angeles, California;

Cash as aforesaid.

THE DOCUMENT TO WHICH THIS CERTIFICATE IS ATTACHED IS A FULL TRUE AND CORRECT COPY OF THE ORIGINAL ON FILE AND OF RECORD IN MY OFFICE.

ATTEST
HAROLD L. OSTLY County Clerk and Clerk of the Superior Court of the State of California, in and for the County of Los Angeles.

BY *[Signature]* DEPUTY

SEAL

568

RECORDED
INDEXED

Thomas H. Manning

JUL 30 3 30 PM '56

BOOK 3999 PAGE 529

OFFICIAL RECORDS
SAN BERNARDINO COUNTY, CALIF.
THERESA M. MARTIN, RECORDER

Theresa Martin, Dep.

PROBATE ORDER AND DECREE

MAIL TO

*Thos. H. Manning CSR,
1143 Camelia St.,
Berkeley 2, Calif.*

PLACE INTERNAL REVENUE STAMPS IN THIS SPACE

Trustee's Deed Upon Sale

500 11-54

T. O. No. _____

Affix I.R.S. \$ _____

This Indenture, made July 24, 1958, between BALLINGER ESCROW CO., a California corporation, as Trustee under the hereinafter mentioned Deed of Trust (herein called Trustee), and

VIRGIL F. McCARRON, a single man,

(herein called Grantee), Witnesseth:

Whereas, ERNEST HENDRICKS and MARCELLA HENDRICKS, his wife,

by Deed of Trust dated March 7, 1955, and recorded April 14, 1955 as Document Number 257, in book 3619, at page 396 of Official Records, in the office of the county recorder of the County of San Bernardino California

did grant and convey to said Trustee upon the Trusts therein expressed, the property hereinafter described to secure, among other obligations, payment of ONE certain promissory note and interest, according to the terms thereof; other sums of money advanced, and interest thereon; and

Whereas, breach and default was made under the terms of said Deed of Trust in the particulars set forth in the Notice of said Breach and Default hereinafter referred to, to which reference is hereby made; and

Whereas, on January 24, 1958 the then Beneficiary or holder of said note did execute and deliver to Trustee written Declaration of Default and Demand for Sale, and thereafter there was filed for record on February 25, 1958, in the office of the county recorder of said County, a Notice of said Breach and Default and of Election to cause Trustee to sell said property to satisfy the obligations secured by said Deed of Trust, which Notice was duly recorded in book 4445, page 58 of Official Records of said County; and

Whereas, Trustee, in consequence of said Declaration of Default, Election, Demand for Sale, and in compliance with the terms of said Deed of Trust did execute its Notice of Trustee's Sale stating that it, as such Trustee, by virtue of the authority in it vested, would sell, at public auction to the highest bidder, for cash, in lawful money of the United States, the property particularly therein and hereinafter described, said property being in the City of Fontana, county of San Bernardino, state of California, and fixing the time and place of sale as July 24, 1958, at 10:00 o'clock A.M. of said day, at the main entrance of the Hall of Justice in the City of Los Angeles, California County Court House in the City of San Bernardino, California

and did cause copies of said Notice to be posted for not less than twenty days before the date of sale therein fixed, as follows:

In three public places in the said City of Los Angeles, wherein said property was to be sold, to-wit:
 One on Bulletin Board in the lobby near the West entrance to the Hall of Records;
 One at the Main Street entrance to the City Hall; and
 One at the East entrance to the Hall of Justice;

Also one in a conspicuous place on the property to be sold;

and said Trustee did cause a copy of said Notice to be published once a week for twenty days before the date of sale therein fixed in FONTANA HERALD NEWS, Fontana, California, a newspaper of general circulation, printed and published in the city or district in which said real property is situated, the first date of such publication being July 2, 1958; and

Whereas, all applicable statutory provisions of the State of California and all of the provisions of said Deed of Trust have been complied with as to acts to be performed and notices to be given; and

Whereas, Trustee did at the time and place of sale fixed as aforesaid, then and there sell, at public auction, to said Grantee, he being the highest bidder thereof, the property hereinafter described, for the sum of \$ 4,750.00 paid in cash, lawful money of the United States by the satisfaction of the indebtedness then secured by said Deed of Trust.

Now, Therefore, Trustee, in consideration of the premises recited and of the sum above mentioned bid and paid by Grantee, the receipt whereof is hereby acknowledged, and by virtue of the authority vested in it by said Deed of Trust, does, by these presents, GRANT AND CONVEY unto Grantee, VIRGIL P. McCARRON, a single man, but without any covenant or warranty, express or implied, all that certain property situate in the City of Fontana, County of San Bernardino state of California, described as follows:

The South half of Lots 13 and 14 of RIALTO ACRES, in the County of San Bernardino, State of California, as per plat recorded in Book 18 of Maps, page 12, Records of said County.

In Witness Whereof, said BALLINGER ESCROW CO., as Trustee, has this day caused its corporate name and seal to be hereunto affixed by its President and Secretary, thereunto duly authorized by resolution of its Board of Directors.

Ballinger Escrow Co., as TRUSTEE aforesaid.

By *Glenwood Ballinger* (Signature) Glenwood Ballinger President

By _____

STATE OF CALIFORNIA
COUNTY OF

Los Angeles

On July 11, 1958
before me, the undersigned, a Notary Public in and for said County and State, personally appeared Glenwood Ballinger
known to me to be the President, *GJB*

~~XXXXXXXXXXXXXXXXXXXX~~ of BALLINGER ESCROW CO., the Corporation that executed the within Instrument as Trustee, known to me to be the person who executed the within Instrument on behalf of the Corporation therein named, and acknowledged to me that such Corporation executed the same as Trustee.

WITNESS my hand and official seal.

SEAL

(Seal)

[Signature]
Notary Public in and for said County and State
My Commission Expires January 31, 1964

SPACE BELOW FOR RECORDER'S USE ONLY

316

RECORDED
REQUEST OF

ATTORNEY

AUG 7 9 10 AM '58
BOOK 4572 PAGE 494

OFFICIAL RECORDS
SAN BERNARDINO COUNTY, CALIF.
TED R. CARPENTER, RECORDER

Eva Bemis Des.

280

Title Order No. _____
T. O. No. _____
Recorded at the request of:
R. Leslie Sparks
458 South Spring St.
Los Angeles 13, California

WHEN RECORDED MAIL TO

VIRGIL P. McCARRON

280 Crosby

Altadena, California

Trustee's Deed
Upon Sale

BALLINGER
ESCROW CO.

AS TRUSTEE

3300 S. Broadway
Los Angeles 7, California

05463

RECORDING REQUESTED BY

WHEN RECORDED MAIL TO

Ben Meyers
325 West 38th Street
New York 18, New York

RECORDED AT REQUEST OF
PIONEER TITLE INSURANCE CO. 141
OCT 20 1959 at 8 AM

BOOK 4960 PAGE 181
OFFICIAL RECORDS
San Bernardino County, Calif.
TED E. CARPENTER, Recorder

Chas. Ferguson
DEPUTY

BOOK 4960 PAGE 181

SPACE ABOVE THIS LINE FOR RECORDER'S USE

APPROX \$33.75 J. S. STAMPS IN THIS SPACE

Joint Tenancy Grant Deed

THIS FORM FURNISHED BY TITLE INSURANCE AND TRUST COMPANY

FOR A VALUABLE CONSIDERATION, receipt of which is hereby acknowledged,

MAURICE KANDEL and JUDITH KANDEL, husband and wife

hereby GRANT(S) to

BEN MEYERS and MARCIA MEYERS, husband and wife

AS JOINT TENANTS,

the real property in the

county of San Bernardino

state of California, described as:

The South half of Lots 13 and 14, of REALTO ACRES, as per plat
recorded in book 18 of Maps, page 12, records of said County.

EXCEPT the North 70 feet of the West 200 feet thereof.

AREAS AND DISTANCES COMPUTED TO THE CENTER OF ADJOINING
STREETS AS SHOWN ON SAID MAP.

Dated September 25th, 1959

Maurice Kandel
Maurice Kandel

Judith Kandel
Judith Kandel

STATE OF CALIFORNIA
COUNTY OF Los Angeles } ss.
On September 25, 1959 before me, the under-
signed, a Notary Public in and for said County and State, personally
appeared Maurice Kandel and Judith Kandel

known to me
to be the person whose names are subscribed to the within
instrument and acknowledged that they executed the same.
WITNESS my hand and official seal.

SEAL
[Signature]
Edna Mackey Notary Public in and for said County and State, 1959

If executed by a Corporation, the Corporation Form of Acknowledg-
ment must be used.

Title Order No. 390556-08

Escrow or Loan No. 300-5286 JH

PLACE INTERNAL REVENUE STAMP



BOOK 4950 PAGE 377

GRANT DEED

Amix I. R. S. §

THIS FORM FURNISHED BY PIONEER TITLE INSURANCE COMPANY

FOR A VALUABLE CONSIDERATION, receipt of which is hereby acknowledged,
VIRGIL F. MC CARRON, a single man

hereby GRANT(S) to MAURICE KANDEL and JUDITH KANDEL,
husband and wife as joint tenants,

the following described real property in the state of California, county of San Bernardino

The South 1/2 of Lots 13 and 14, RIALTO
ACRES, as per plat recorded in Book 18,
of Maps, page 12, records of said County.

EXCEPT THEREFROM the North 70 feet of the
West 200 feet.

Areas and distances computed to street centers.

SUBJECT TO:

1. Taxes for the fiscal year 1959-60.
2. Conditions, restrictions, reservations,
rights and rights of way of record.

Date: September 23, 1959

Virgil F. McCarron

STATE OF California }
COUNTY OF Los Angeles } ss.

September 23, 1959
Before me, the undersigned, a Notary Public in and for
the County and State, personally appeared
Virgil F. McCarron

known to me to be the person whose name is
subscribed to the within instrument and acknowledged that
he executed the same.

WITNESS my hand and official seal.

SEAL
(Seal) *Dorothy J. Hatcher*
Notary Public in and for said County and State.

My Commission Expires May 3, 1960

Order No. 390556 05 Escrow No. _____
WHEN RECORDED MAIL TO: Maurice Kandel
6607 Moore Dr., Los Angeles 48, Calif.

SPACE BELOW FOR RECORDER'S USE ONLY

93

RECORDED AT REQUEST OF
PIONEER TITLE INSURANCE CO.
OCT 13 1959 8:18 A.M.
BOOK 4950 PAGE 377
OFFICIAL RECORDS
San Bernardino County, Calif.
TED R. CARPENTER, Recorder
Charles Ferguson
DEPUTY

200

When recorded, mail to:
Vivian L. Kasler
c/o Frederickson & Kasler
P. O. Box 176
Fontana, Calif.

448100

PHOTOSTATED

INDEXED

BOOK 5623 PAGE 720

1
2
3
4
5
6
7
8
9
10
11
12
13
14
15
16
17
18
19
20
21
22
23
24
25
26
27
28
29
30
31
32

ALDEN REID
ATTORNEY AT LAW
208 ANGELES BUILDING
SAN BERNARDINO COUNTY
TURNER BLDG. F-0041

98

RECORDED AT REQUEST OF
Title Insurance and Trust Company
MAR 8 1962 - at 8 A.M.

BOOK 5623 PAGE 720

(ENDORSED)

FILED

1961 Dec 6 P. 4 23

OFFICIAL RECORDS
San Bernardino County, Calif.
TED E. CAMPBELL, Recorder

V. DENNIS WARDLE
COUNTY CLERK

BY DEPUTY EDITH CAMPBELL

IN THE SUPERIOR COURT OF THE STATE OF CALIFORNIA

IN AND FOR THE COUNTY OF SAN BERNARDINO

In the Matter of the Estate of

C. E. KASLER, also known as
CLINTON KASLER, also known as
CLINTON E. KASLER,

NO. 30798

Deceased

ORDER CONFIRMING SALE OF REAL PROPERTY

The Return of Sale and Petition of BANK OF AMERICA NATIONAL TRUST AND SAVINGS ASSOCIATION and BYRON P. WEINTZ, as Co-Executors of the estate of the above named decedent, for confirmation of the sale of real property hereinafter described, made under the authority given in the Will, Alden Reid, appearing as attorney for said petitioners, coming on regularly to be heard December 1, 1961, the Court, after examining the Return and Petition and hearing the evidence, finds that due notice of the hearing of such Return and Petition has been given as required by law, that all the allegations of said Petition are true, that said sale was legally made and fairly conducted and in all respects in compliance with the authorization respecting sales set forth in said Will; that said property was appraised within one year prior to said sale; that the sum offered at such sale is at least 90% of said appraised value and is not disproportionate to the value of the property sold and that a sum exceeding said bid at least ten per cent, exclusive of the expense of a new sale,

1
2
3
4
5
6
7
8
9
10
11
12
13
14
15
16
17
18
19
20
21
22
23
24
25
26
27
28
29
30
31
32

cannot be obtained.

IT IS ORDERED by the Court that the sale so made of the real property hereinafter described to VIVIAN KASLER, an unmarried woman, for the sum of \$3,000.00 be and the same is hereby confirmed. That said sale be consummated by an Escrow with the usual division of buyer's and seller's costs and charges; seller to pay for the cost of the Policy of Title Insurance and place Internal Revenue Stamps upon the Deed; all prorations, including Insurance and Taxes, to be made through said Escrow as of the date of closing. That upon receipt of the price aforesaid the Co-Executors are directed to execute to said purchaser a Deed of Conveyance thereof.

The property so sold is described as follows:

Unimproved real property situate in the County of San Bernardino, State of California, more particularly described as follows:

AN UNDIVIDED ONE-HALF INTEREST in and to the following:

West 1/2 of Lot 16, RIALTO ACRES, in San Bernardino County, State of California, as per plat recorded in Book 18 of Maps, Page 12, records of said County.

TOGETHER WITH 1-1/2 shares of Highland Avenue Water Company, Fontana, Capital Stock. No Par Value.

SUBJECT TO all reservations, restrictions, conditions, rights, rights of way and easements of record, if any, and

SUBJECT TO taxes for the second half 1961-62.

DATED this 1st day of December, 1961.

s/ JOHN P. KNAUF
Judge of the Superior Court

STATE OF CALIFORNIA)
COUNTY OF SAN BERNARDINO) SS
I, V. DENNIS WARDLE, County Clerk and Ex Officio Clerk of the Superior Court of said County, hereby certify this foregoing to be a full, true and correct copy of the original on file in my office.
Witness my hand and seal of the Superior Court
this 7th day of December 1961.
V. DENNIS WARDLE, County Clerk
By Bernice Case Deputy

SEAL

88

7

ALDEN REID
ATTORNEY AT LAW
808 ANDERSON BLDG.
TURNER 9-2871
SAN BERNARDINO,
CALIFORNIA

END OF DOC.

When recorded, mail to:
Vivian L. Kasler
c/o Frederickson & Kasler
P. O. Box 176
Fontana, Calif.

BOOK 5623 PAGE 722

443100, 2FD

CO-EXECUTOR'S DEED

BANK OF AMERICA NATIONAL TRUST AND SAVINGS ASSOCIATION and
BYRON P. WEINTZ, as Co-Executors of the Estate of C. E. Kasler, also known
as Clinton Kasler, also known as Clinton E. Kasler, Deceased, in consideration
of THREE THOUSAND AND NO/100 Dollars (\$3,000.00) cash, receipt of which
is hereby acknowledged, does hereby grant and convey to VIVIAN KASLER, an
unmarried woman, all right, title and interest of decedent at the time of his
death, and all right, title, and interest that the estate may have subsequently
acquired by operation of law, or otherwise, in and to the real property in the
County of San Bernardino, State of California, described as follows:

Unimproved real property situate in the County of San Bernardino,
State of California, more particularly described as follows:

AN UNDIVIDED ONE-HALF INTEREST in and to the following:

West 1/2 of Lot 16, RIALTO ACRES, in San Bernardino County,
State of California, as per plat recorded in Book 18 of Maps,
Page 12, records of said County.


TOGETHER WITH 1-1/2 shares of Highland Avenue Water Company,
Fontana, Capital Stock. No Par Value

SUBJECT TO all reservations, restrictions, conditions, rights,
rights of way and easements of record, if any, and

SUBJECT TO taxes for the second half 1961-62.

This Deed is made pursuant to the Order Confirming Sale of Real Property
made in the matter of the estate of said decedent in Case No. 30798, Superior
Court of San Bernardino County, State of California, entered on December 1,
1961, a certified copy of which Order is recorded concurrently herewith in the
office of the County Recorder of said County, to which reference is hereby made.

IN WITNESS WHEREOF, this instrument is executed this 6th day of
December, 1961.



99 RECORDED AT REQUEST OF
Title Insurance and Trust Company
JAN 8 1962 at 8 A.M.
BOOK 5623 PAGE 722
OFFICIAL RECORDS
San Bernardino County, Calif.
TED B. CARPENTER, Recorder

PHOTOSTATED INDEXED

BANK OF AMERICA NATIONAL TRUST AND SAVINGS ASSOCIATION, as Co-Executor of the Estate of C. E. Kasler, also known as Clinton Kasler, also known as Clinton E. Kasler, Deceased.

By [Signature]
A. F. Wincher, Trust Officer

(Corporate)

and
By [Signature]
H. F. Stephens, Assistant Trust Officer

and
[Signature]
Byron P. Weintz, as Co-Executor of the Estate of C. E. Kasler, also known as Clinton Kasler, also known as Clinton E. Kasler, Deceased

STATE OF CALIFORNIA)
: ss.
County of San Bernardino)

On this 6th day of December, 1961, before me, the undersigned a Notary Public in and for said County and State, personally appeared A. F. WINCHER known to me to be the Trust Officer, and H. F. Stephens, known to me to be the Assistant Trust Officer of BANK OF AMERICA NATIONAL TRUST AND SAVINGS ASSOCIATION, the National Banking Association that executed the within instrument as Co-Executor, and known to me to be the persons who executed the same on behalf of the National Banking Association therein named, and acknowledged to me that such National Banking Association executed the same as Co-Executor.

WITNESS my hand and official seal.

SEAL
(Seal)

[Signature]
Notary Public in and for said County and State
LUCY E. STEGER
My Commission Expires January 16, 1965.

STATE OF CALIFORNIA)
: ss.
County of ~~Imperial~~)
San Bernardino)

On this 6th day of December, 1961, before me, the undersigned, a Notary Public in and for said County and State, personally appeared BYRON P. WEINTZ known to me to be the person whose name is subscribed to the within instrument and acknowledged to me that he executed the same.

WITNESS my hand and official seal.

SEAL
(Seal)

[Signature]
Notary Public in and for said County and State
LUCY E. STEGER
My Commission Expires January 16, 1965.

RECORDING REQUESTED BY

RECORDED AT REQUEST OF
Title Insurance and Trust Company
SEP 27 1963 at 8 A.M.

BOOK 5996 PAGE 842

AND WHEN RECORDED MAIL TO

75

BOOK 5996 PAGE 842

OFFICIAL RECORDS
San Bernardino County, Calif.

Ed Fredericksen
Recorder

Name
Street
Address
City &
State

Jack Rouse & Sons,
463 South Robertson Blvd.,
Beverly Hills, California.

RECORDER'S USE



CO.
1963
RECORDED

75

Grant Deed

TO 483 C 19.1 THIS FORM FURNISHED BY TITLE INSURANCE AND TRUST COMPANY

472773-5

FOR A VALUABLE CONSIDERATION, receipt of which is hereby acknowledged,
FREDRICKSEN & KASLER, a co-partnership

hereby GRANT(S) to JACK ROUSE, a married man as to an undivided one half interest,
ROBERT R. ROUSE, a married man, as to an undivided one half interest

the following described real property in the
County of San Bernardino, State of California:

East one half of Lot 16, RIALTO ACRES, as per plat recorded in Book 18 of Maps, Page 12,
records of said county. Area and distances are computed to street centers.

Dated August 19, 1963.
STATE OF CALIFORNIA, } SS.
COUNTY OF _____ }
On _____ before me, the under-
signed a Notary Public in and for said State, personally appeared

FREDRICKSEN & KASLER, a co-partnership
By *F. C. Fredericksen*
F. C. Fredericksen, Surviving Partner.

58 12-56 (Partnership)
STATE OF CALIFORNIA } SS.
COUNTY OF Lassen }
On August 23, 1963
before me, the undersigned, a Notary Public in and for said County and
State, personally appeared F. C. Fredericksen, known
to me to be the surviving partner

WITNESSE my hand and official seal.

Donald O'Casey
Notary Public in and for said County and State

Title Order No. 472773
Escrow No. 200-8256-NB

RECORDING REQUESTED BY

RECORDED AT REQUEST OF
Title Insurance and Trust Company
JUN 29 1964 at 8 A.M.

BOOK 6178 PAGE 856

161

AND WHEN RECORDED MAIL TO AND
SEND NEXT TAX BILL TO:

BOOK 6178 PAGE 856

OFFICIAL RECORDS
San Bernardino County, Calif.

Jed Klepenter
Recorder


Name
Street Address
City & State
Mr. William A. Freericks
4020 Buckingham Road
Los Angeles 8, California

Jr

SPACE ABOVE THIS LINE FOR RECORDER'S USE



AFFIX I.R.S. \$ 27.50 IN THIS SPACE



Grant Deed

TD 405 C

THIS FORM FURNISHED BY TITLE INSURANCE AND TRUST COMPANY

FOR A VALUABLE CONSIDERATION, receipt of which is hereby acknowledged,

JACK ROUSE, a married man, and MARIAN M. ROUSE, his wife, and
ROBERT R. ROUSE, a married man, and GLORIA ROUSE, his wife,

hereby GRANT(S) to WILLIAM A. FREERICKS and MARY K. FREERICKS, husband and wife, as
joint tenants, as to an undivided one-half interest; and LESTER M. CANTRELL, a
married man, as his sole and separate property, as to an undivided one-half interest,

the following described real property in the
County of San Bernardino, State of California:

The east one-half of Lot 16 of Rialto Acres, as per map recorded in book 18
page 12 of Maps in the office of the county recorder of said county.

Area and distances are computed to street centers.

Dated June 4, 1964

STATE OF CALIFORNIA }
COUNTY OF LOS ANGELES } SS.

On June 6, 1964 before me, the under-
signed, a Notary Public in and for said State, personally appeared
Jack Rouse,

Marian M. Rouse,
Robert R. Rouse, and
Gloria Rouse

known to me
to be the persons whose names are subscribed to the within
instrument and acknowledged that they executed the same.
WITNESS my hand and official seal.

Signature *Norman W. Bohn*
NORMAN W. BOHN
By Commission Expires Oct. 23, 1967
Name (Typed or Printed)

Jack Rouse
Jack Rouse
Marian M. Rouse
Marian M. Rouse
Robert R. Rouse
Robert R. Rouse
Gloria Rouse
Gloria Rouse

SEAL

(This area for official notarial seal)

Title Order No. 505500-BRR

Escrow or Loan No. 200-8645-TL

END OF DOCUMENT

505500-BRR

161

RECORDING REQUESTED BY

RECORDED AT REQUEST OF
Title Insurance and Trust Company
MM 29 1964 at 8 A.M.

BOOK 6178 PAGE 855

160

AND WHEN RECORDED MAIL TO

BOOK 6178 PAGE 855
OFFICIAL RECORDS
San Bernardino County, Calif.

Name Mr. Lester M. Cantrell
Street Address 11821 South Alameda
City & State Los Angeles 59, California

5/1 yr
Jed R. Carpenter
Recorder

SPACE ABOVE THIS LINE FOR RECORDER'S USE

APPEX \$ NONE L. R. STAMPS IN THIS SPACE

TO 402-1 C

Quitclaim Deed

THIS FORM FURNISHED BY TITLE INSURANCE AND TRUST COMPANY

FOR A VALUABLE CONSIDERATION, receipt of which is hereby acknowledged,
JANICE E. CANTRELL, a married woman,
wife of Grantee herein,

hereby REMISE(S), RELEASE(S) AND FOREVER QUITCLAIM(S) to

LESTER M. CANTRELL, a married man,
as his sole and separate property,

the following described real property in the
state of California:

county of San Bernardino,

The east one-half of Lot 16 of Rialto Acres, as per map recorded in book 18 page
12 of Maps in the office of the county recorder of said county.

Area and distances are computed to street centers.

This deed is given in order to carry out the mutual desire of the parties herein
that the above described property be vested in the Grantee as his separate property.

Dated June 4, 1964

Janice E. Cantrell
Janice E. Cantrell

STATE OF CALIFORNIA }
COUNTY OF LOS ANGELES } SS.
On June 12, 1964 before me, the under-
signed, a Notary Public in and for said State, personally appeared
Janice E. Cantrell
Janice E. Cantrell

known to me
to be the person whose name is subscribed to the within
instrument and acknowledged that she executed the same.
WITNESS my hand and official seal.

Signature *Frieda Haight*
Frieda Haight

NAME Name (Typed or Printed)
If executed by a Corporation the Corporation Form
of Acknowledgment must be used.

(This area for official notarial seal)

Title Order No. 595520

Escrow or Loan No. 200-8645-TL

END OF DOCUMENT

505 500 - PPR

160

RECORDING REQUESTED BY

AND WHEN RECORDED MAIL TO

Book
Page
Date

J.C. Bronts,
9318 Calera Avenue,
Covina, California

700
7/10

RECORDED AT REQUEST OF
FIRST AMERICAN TITLE COMPANY
FEB 25 1965 10 A.M.
BOOK 6337 PAGE 787
OFFICIAL RECORDS
San Bernardino County, Calif.

Jed Klefenter
Recorder

BOOK 6337 PAGE 787

SPACE ABOVE THIS LINE FOR RECORDER'S USE

Affix I.R.S. \$



300

Grant Deed

THIS FORM FURNISHED BY TITLE INSURANCE AND TRUST COMPANY

TS 425 C

FOR A VALUABLE CONSIDERATION, receipt of which is hereby acknowledged,

GRAVILLE W. NORMAN and BOBBIE P. NORMAN,
husband and wife,

hereby GRANT(S) to J.C. BRENTS and MARY D. BRENTS, husband and wife
as joint tenants, an undivided one-half interest;
RICHARD N. WILLIAMS, a single man, an undivided
one-half interest.

the following described real property in the
County of San Bernardino, State of California:

The North 1/2 of the North 1/2 of Lot 14,
RIALTO ACRES, as per plat recorded in Book
18 of Maps, page 12, records of said County.

Area and distances to street centers
computed

Dated February 5, 1965


Graville W. Norman
Bobbie P. Norman

STATE OF CALIFORNIA
COUNTY OF Los Angeles } ss.

On _____ before me, the under-
signed, a Notary Public in and for said State, personally appeared
Graville W. Norman and
Bobbie P. Norman

known to me
to be the person whose name subscribed to the within
instrument and acknowledged that they executed the same.
WITNESS my hand and official seal.

Signature *Thomas H. Jordan*
THOS. H. JORDAN
Notary Expires Feb. 24, 1964
Name (Typed or Printed)



Title Order No. _____

END OF DOCUMENT

Escrow or Loan No. _____

RECORDING REQUESTED BY

AND WHEN RECORDED MAIL TO

Name: J.C. Brents,
Street Address: 5318 Calera Avenue,
City & State: Covina, California

RECORDED AT REQUEST OF
FIRST AMERICAN TITLE COMPANY
FEB 25 1965 at 8 A.M.
BOOK 6337 PAGE 787
OFFICIAL RECORDS
San Bernardino County, Calif

Jed R. Carpenter
Recorder

300

J.P.

SPACE ABOVE THIS LINE FOR RECORD



Grant Deed

TO 405 C THIS FORM FURNISHED BY TITLE INSURANCE AND TRUST COMPANY

FOR A VALUABLE CONSIDERATION, receipt of which is hereby acknowledged,
GRANVILLE W. NORMAN and BOBBIE P. NORMAN,
husband and wife,
hereby GRANT(S) to J.C. BRENTS and MARY D. BRENTS, husband and wife
as joint tenants, an undivided one-half interest
RICHARD N. WILLIAMS, a single man, and undivided
one-half interest.
the following described real property in the
County of San Bernardino, State of California:

The North 1/2 of the North 1/2 of Lot 14,
RIALTO ACRES, as per plat recorded in Book
18 of Maps, page 12, records of said County.

computed
Area and distances to street centers

Dated February 5, 1965

x Granville W. Norman
x Bobbie P. Norman

STATE OF CALIFORNIA }
COUNTY OF Los Angeles } ss.

On _____ before me, the undersigned, a Notary Public in and for said State, personally appeared
Granville W. Norman and
Bobbie P. Norman

_____ known to me
to be the person(s) whose name(s) are subscribed to the within
instrument and acknowledged that they executed the same.
WITNESS my hand and official seal.

Signature *Thos. H. Jordan*
THOS. H. JORDAN
Notary Expires Feb. 24, 1966
Name (Typed or Printed)

SEAL

(This area for official notarial seal)

Title Order No. _____ Escrow or Loan No. _____

RECORDING REQUESTED BY

AND WHEN RECORDED MAIL TO

Name Lester M. Cantrell
 Street Address c/o W. Claude Fields, Jr.
 City & State 210 W. 7th St.
 Suite 1035
 Los Angeles, Calif. 90014

SAN BERNARDINO COUNTY

9
0
0
9
2
2
0

CALIFORNIA COUNTY DOCUMENTARY TAX
 ★ DEC 19 68
 P.B. 10876
 38.50

BOOK 7150 PAGE 884

SPACE ABOVE THIS LINE FOR RECORDER'S USE

MAIL TAX STATEMENTS TO

Name Same as above
 Street Address
 City & State

DOCUMENTARY TRANSFER TAX \$ 38.50
 Title Insurance and Trust Company
 SIGNED - PARTY OR AGENT FIRM NAME

Trustee's Deed Upon Sale

D.T.T. \$ 38.50
 T. S. No. 68-1924

TO 1603 CA (7-68)

This Indenture, made November 29, 1968 between THE TI CORPORATION (OF CALIFORNIA), a corporation, formerly Title Insurance and Trust Company, as the duly appointed Trustee under the hereinafter mentioned Deed of Trust (herein called TRUSTEE), and LESTER M. CANTRELL (herein called GRANTEE)

Witnesseth:

Whereas, CONTRACTOR'S RIGGING AND ERECTION, a corporation

by Deed of Trust dated August 31, 1965 and recorded September 24, 1965
 in book 6479 at page 33 of Official Records in the office of the county recorder of
 San Bernardino County, California
 did grant and convey to TITLE INSURANCE AND TRUST COMPANY, as said Trustee
 upon the Trusts therein expressed, the property hereinafter described
 to secure, among other obligations, payment of one certain promissory note and interest, according
 to the terms thereof; other sums of money advanced, and interest thereon; and

Whereas, breach and default was made under the terms of said Deed of Trust in the particulars set forth in the Notice of said Breach and Default hereinafter referred to, to which reference is hereby made; and

Whereas, on June 25, 1968 the then Beneficiary or holder of said note did execute and deliver to Trustee written Declaration of Default and Demand for Sale, and thereafter there was filed for record on June 28, 1968, in the office of the county recorder of said county, a Notice of said Breach and Default and of Election to cause Trustee to sell said property to satisfy the obligations secured by said Deed of Trust, which Notice was duly recorded in book 7051, page 62, of Official Records of said county; and

Whereas, Trustee, in consequence of said Declaration of Default, Election, Demand for Sale, and in compliance with the terms of said Deed of Trust, did execute its Notice of Trustee's Sale stating that said Trustee, by virtue of the authority in it vested, would sell at public auction to the highest bidder for cash, in lawful money of the United States, the property particularly therein and hereinafter described, said property being in the Judicial District of Rialto, County of San Bernardino, State of California, and fixing the time and place of sale as Friday, November 29, 1968 at 11:00 o'clock A.M. ~~to wit:~~ at the front entrance of the Pioneer Title office of Title Insurance and Trust Company at 340 Fourth Street, San Bernardino, California,

and did cause a copy of said Notice to be posted for not less than twenty days before the date of sale therein fixed, as follows: In one public place in the said city of San Bernardino, County of San Bernardino wherein said property was to be sold, to wit: on a bulletin board ~~at~~ (at) the north entrance to the San Bernardino County Courthouse, situated in the said City of San Bernardino,

(OVER)

MAIL TAX STATEMENTS AS DIRECTED ABOVE

\$ 38.50

585120 Kcd

also in a conspicuous place on said property to be sold; and said Trustee did cause a copy of said Notice to be published once a week for twenty days before the date of sale therein fixed in the RECORD-NEWS a newspaper of general circulation printed and published in the city or district in which said real property is situated, the first date of such publication being November 7, 1968 ; and

Whereas, copies of said recorded Notice of Default and of said Notice of Sale were mailed, served or published in accordance with Section 2924b of the Civil Code to or upon all those who were entitled to special notice of said sale as in said section provided; and

Whereas, all applicable statutory provisions of the State of California and all of the provisions of said Deed of Trust have been complied with as to acts to be performed and notices to be given; and

Whereas, Trustee did at the time and place of sale fixed as aforesaid, then and there sell, at public auction, to said Grantee, being the highest bidder therefor, the property hereinafter described, for the sum of \$ 34,995.73 paid ~~to the law firm of~~ by the satisfaction of the indebtedness then secured by said Deed of Trust.

Now, Therefore, Trustee, in consideration of the premises recited and of the sum above mentioned bid and paid by Grantee, the receipt whereof is hereby acknowledged, and by virtue of the authority vested in it by said Deed of Trust, does, by these presents, GRANT AND CONVEY unto Grantee, but without any covenant or warranty, express or implied, all that certain property situate in the Unincorporated Area County of San Bernardino , State of California, described as follows:

The East 1/2 of Lot 16, RIALTO ACRES, as per map recorded in book 18, page 12 of Maps, in the office of the County Recorder of said County.

Areas and distances are computed to street centers.

(Unincorporated Area)

In Witness Whereof, The TI Corporation (of California), as Trustee, has caused its corporate name to be affixed by its Authorized Agents, thereunto duly authorized by resolution of its Board of Directors.

STATE OF CALIFORNIA.

COUNTY OF Los Angeles } ss.

On November 29, 1968 before me,

the undersigned, a Notary Public in and for said State, personally appeared Henry R. Howell and R. Islas

known to me to be Authorized Agents of THE TI CORPORATION (OF CALIFORNIA), the Corporation that executed the within Instrument as Trustee, known to me to be the persons who executed the within Instrument on behalf of the Corporation therein named, and acknowledged to me that such Corporation executed the same as Trustee.


WITNESS my hand and official seal.

Signature W. Neil Bivens

The TI Corporation (of California), formerly Title Insurance and Trust Company, as Trustee,

By Henry R. Howell Authorized Agent

By R. Islas Authorized Agent



(This area for official notarial seal)

TRUSTEE'S DEED UPON SALE

227

RECORDED AT REQUEST TITLE INS. & TR. CO.

BOOK 7150 PAGE 884

'68 DEC 19 AM 8:06

OFFICE OF THE COUNTY RECORDER SAN BERNARDINO

Ed R. [unclear] COUNTY RECORDER

\$2.80

END OF DOCUMENT

RECORDING REQUESTED BY

RECORDED AT REQUEST OF
Title Insurance and Trust Company
SEP 24 1965 at 8 A.M.

113

BOOK 6479 PAGE 31

AND WHEN RECORDED MAIL TO

OFFICIAL RECORDS
San Bernardino County, Calif.

Name Contractor's Rigging & Erection
Street 666 Fairway Drive
Address San Bernardino, California
City & State


JH
Ted Klaybaster
Recorder

113

MAIL TAX STATEMENTS TO

SPACE ABOVE THIS LINE FOR RECORDER'S USE

Name same as above
Street Address
City & State



AFFIX I.R.S. 38 IN THIS SPACE

Grant Deed

TD 405-C

THIS FORM FURNISHED BY TITLE INSURANCE AND TRUST COMPANY

535046

FOR A VALUABLE CONSIDERATION, receipt of which is hereby acknowledged,
LESTER M. CANTRELL, a married man, as his sole and separate property, and
WILLIAM A. FREERICKS AND MARY K. FREERICKS, husband and wife,
hereby GRANT(S) to CONTRACTOR'S RIGGING AND ERECTION,
a California corporation

the following described real property in the
County of San Bernardino, State of California:

the east 1/2 of Lot 16, RIALTO ACRES, as per map recorded in book
18, page 12 of Maps, in the office of the county recorder of said
county.

Areas and distances are computed to street centers.

Dated August 31, 1965

Lester M. Cantrell
Lester M. Cantrell
William A. Freericks
William A. Freericks
Mary K. Freericks
Mary K. Freericks


STATE OF CALIFORNIA
COUNTY OF San Bernardino } ss.
On September 15, 1965 before me, the under-
signed, a Notary Public in and for said State, personally appeared

Lester M. Cantrell

known to me
to be the person whose name is subscribed to the within
instrument and acknowledged that he executed the same.
WITNESS my hand and official seal

Signature *Charles E. Leonard*

CHARLES E. LEONARD
Name (Typed or Printed)



(This area for official notarial seal)

Title Order No. _____ Escrow or Loan No. 535040-CEL

MAIL TAX STATEMENTS AS DIRECTED ABOVE.

STATE OF CALIFORNIA
COUNTY OF Los Angeles } SS.

On Thursday September 16 1965 before me, the undersigned, a Notary Public in and for said State, personally appeared William A. Frederick and Mary K. Frederick

STAPLE HERE

_____ known to me

to be the person S whose name S subscribed to the within instrument and acknowledged that they executed the same.

WITNESS my hand and official seal.

Signature George R. Wood

SEAL

GEORGE R. WOOD
Name (Typed or Printed)

(This area for official notarial seal)

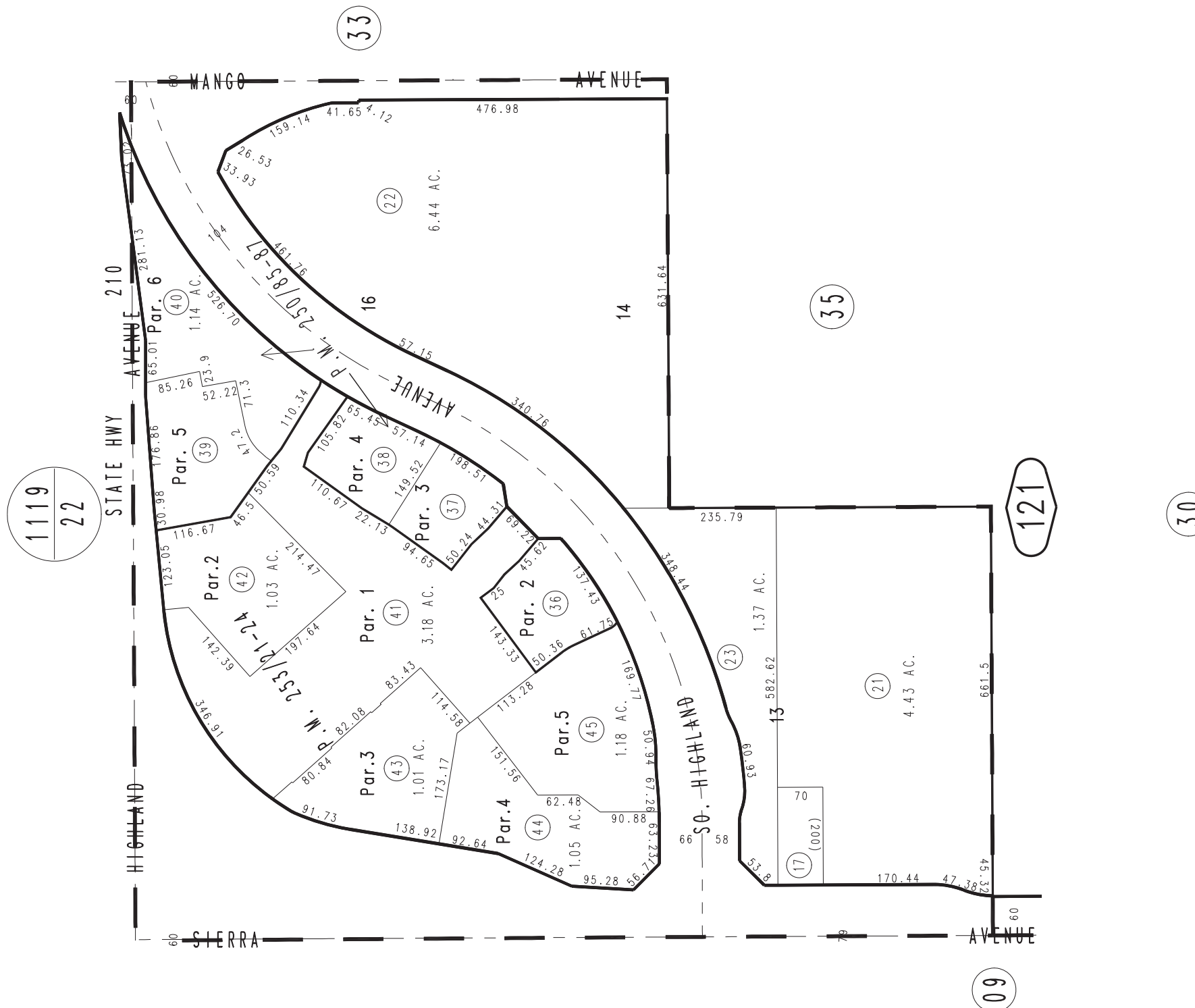
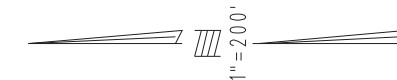
THIS MAP IS FOR THE PURPOSE OF AD VALOREM TAXATION ONLY.



Ptn. Rialto Acres M.B. 18/12

City of Fontana
Tax Rate Area
10045

0240-12



Property Information Management System

San Bernardino County
Office of the Assessor



PIMS PACKAGE REPORT FOR PARCEL 0240-121-22-0000



Property Information

Parcel 0240121220000

Property Address (Main Situs) Protected per CA. Govt. Code Sect. 6254.21
Protected per CA. Govt. Code Sect. 6254.21

Parcel Status ACTIVE
Parcel Type REAL PROPERTY
Property ID

Owner and Mailing Address LI, HUI MIN ETAL

LI, JAMES HSI CHIEH
Protected per CA. Govt. Code Sect. 6254.21
Protected per CA. Govt. Code Sect. 6254.21

Tax Status ASSESSED BY COUNTY
Use Code VACANT
Land Access PUBLIC PAVED
Size 3.501 TO 7.000 ACRES
Land Type COMMERCIAL

Effective Date 09/06/2017

District FONTANA
Resp Group REAL PROPERTY
Resp Unit COMMERCIAL ZONE OR USE

Current Owners

		Document Numbers
Name LI, HUI MIN		
R/I JOINT TENANCY		20170337341
% Int 33.3333000		
Type OTHER OWNER		
Acquisition Date 09/19/2002		
Document Date 08/18/2017		
Inactive Date NONE		
Name LI, HUI MIN		
R/I JOINT TENANCY		20170337341
% Int 16.6666000		
Type BILLED OWNER		
Acquisition Date 05/31/2016		
Document Date 08/18/2017		
Inactive Date NONE		



Name **LI, JAMES HSI CHIEH**

Document Numbers

R/I JOINT TENANCY

20170337341

% Int 50.0000000

Type JOINT MAIL OWNER

Acquisition Date 08/18/2017

Document Date 08/18/2017

Inactive Date NONE

Legal Parcel Map

Parcel Map	Parcel Nbr	Unit	Book	Page
	0240121220000			

Legal Description

RIALTO ACRES PTNS LOTS 14 AND 16 COM AT ELY TERMINUS OF SLY LI N 1/2 N 1/2 SD LOT 14 BEING ALSO PT ON W LI MANGO AVE 66 FT WIDE TH ALG SD SLY LI S 89 DEG 43 MIN 11 SECONDS W 631.64 FT TO W LI SD LOT14 TH ALG SD W LI N 0 DEG 16 MIN 19 SECONDS W 70.40 FT TO SLY LI DESC IN DEED TO CITY OF FONTANA RECORDED 3/29/02 #453854 O.R. SD SLY LI BEING NON TANGENT CURVE CONCAVE NWLY HAVING RADIUS 834 FT AND TO WHICH PT RADIAL LI SD CURVE BEARS S 39 DEG 09 MIN 43 SECONDS E TH NELY ALG SD CURVE 7.26 FT THRU C/A 0 DEG 29 MIN 54 SECONDS TO BEG OF COMPOUND CURVE CONCAVE NWLY HAVING RADIUS 771.93 FT SD CURVE BEING IN SELY LI LAND DESC IN DEED TO CITY OF FONTANA RECORDED 9/8/97 #328182 O.R. TH ALG SELY AND WLY LI SD LAND FOLL COURSES NLY ALG SD CURVE 340.76 FT THRU C/A 25 DEG 17 MIN 32 SECONDS TH N 25 DEG 02 MIN 51 SECONDS E 57.15 FT TO BEG OF CURVE CONCAVE SELY HAVING RADIUS 667.94 FT TH NELY ALG SD CURVE 461.75 FT THRU C/A 39 DEG 36 MIN 36 SECONDS TH S 67 DEG 48 MIN 25 SECONDS E 33.93FT TH S 20 DEG 16 MIN 20 SECONDS E 26.53 FT TO BEG OF CURVE CONCAVE WLY HAVING RADIUS 465.96 FT TH SLY ALG SD CURVE 159.14 FT THRU C/A 19 DEG 34 MIN 08 SECONDS TH S 0 DEG 42 MIN 12 SECONDS E 41.65 FT TH N 89 DEG 44 MIN 03 SECONDS E 4.12 FT TO SD W LI MANGO AVE TH ALG SD W LI S 0 DEG 15 MIN 55 SECONDS E 476.98 FT TO POB

Legal Reason for Change

Legal Reason for Change	Document Number	Date
LOT LINE ADJUSTMENT	20020491639	09/19/2002
LOT LINE ADJUSTMENT	20020491638	09/19/2002
LOT LINE ADJUSTMENT	20020491637	09/19/2002

No Active Homeowner's Exemptions Found



Prior Roll History

Year: 2020

TRA 10045	Land Value	2,898,349
Supplement NO	Improvement Value	0
Correction Date	Improvement Penalty	0
Correction Code	Pers Prop Value	0
Original Parcel 0240121220000	Pers Prop Penalty	0
Billed Owner LI, HUI MIN	Total Penalties	0
Joint Owner LI, JAMES HSI CHIEH	Total Value	2,898,349
	HOX Exemptions	0
	Special Exemptions	0
	Net Value	2,898,349

Year: 2019

TRA 10045	Land Value	2,841,519
Supplement NO	Improvement Value	0
Correction Date	Improvement Penalty	0
Correction Code	Pers Prop Value	0
Original Parcel 0240121220000	Pers Prop Penalty	0
Billed Owner LI, HUI MIN	Total Penalties	0
Joint Owner LI, JAMES HSI CHIEH	Total Value	2,841,519
	HOX Exemptions	0
	Special Exemptions	0
	Net Value	2,841,519



Year: 2018

TRA 10045	Land Value	2,785,803
Supplement NO	Improvement Value	0
Correction Date	Improvement Penalty	0
Correction Code	Pers Prop Value	0
Original Parcel 0240121220000	Pers Prop Penalty	0
Billed Owner LI, HUI MIN	Total Penalties	0
Joint Owner LI, JAMES HSI CHIEH	Total Value	2,785,803
	HOX Exemptions	0
	Special Exemptions	0
	Net Value	2,785,803

Year: 2017

TRA 10045	Land Value	2,295,695
Supplement YES	Improvement Value	0
Correction Date 05/16/2018	Improvement Penalty	0
Correction Code 540I	Pers Prop Value	0
Original Parcel 0240121220000	Pers Prop Penalty	0
Billed Owner LI, MEI YEUH	Total Penalties	0
Joint Owner	Total Value	2,295,695
	HOX Exemptions	0
	Special Exemptions	0
	Net Value	2,295,695



Year: 2016

TRA 10045	Land Value	1,867,643
Supplement YES	Improvement Value	0
Correction Date	Improvement Penalty	0
Correction Code	Pers Prop Value	0
Original Parcel 0240121220000	Pers Prop Penalty	0
Billed Owner LI, MEI YEUH	Total Penalties	0
Joint Owner LI, HSI HUI	Total Value	1,867,643
	HOX Exemptions	0
	Special Exemptions	0
	Net Value	1,867,643

Year: 2015

TRA 10045	Land Value	1,839,589
Supplement NO	Improvement Value	0
Correction Date	Improvement Penalty	0
Correction Code	Pers Prop Value	0
Original Parcel 0240121220000	Pers Prop Penalty	0
Billed Owner LI, MEI YEUH	Total Penalties	0
Joint Owner LI, HSI HUI	Total Value	1,839,589
	HOX Exemptions	0
	Special Exemptions	0
	Net Value	1,839,589



Year: 2014

TRA 10045	Land Value	1,803,554
Supplement NO	Improvement Value	0
Correction Date	Improvement Penalty	0
Correction Code	Pers Prop Value	0
Original Parcel 0240121220000	Pers Prop Penalty	0
Billed Owner LI, MEI YEUH	Total Penalties	0
Joint Owner LI, HSI HUI	Total Value	1,803,554
	HOX Exemptions	0
	Special Exemptions	0
	Net Value	1,803,554

Year: 2013

TRA 10045	Land Value	1,795,403
Supplement NO	Improvement Value	0
Correction Date	Improvement Penalty	0
Correction Code	Pers Prop Value	0
Original Parcel 0240121220000	Pers Prop Penalty	0
Billed Owner LI, MEI YEUH	Total Penalties	0
Joint Owner LI, HSI HUI	Total Value	1,795,403
	HOX Exemptions	0
	Special Exemptions	0
	Net Value	1,795,403



Year: 2012

TRA 10045	Land Value	1,760,199
Supplement NO	Improvement Value	0
Correction Date	Improvement Penalty	0
Correction Code	Pers Prop Value	0
Original Parcel 0240121220000	Pers Prop Penalty	0
Billed Owner LI, MEI YEUH	Total Penalties	0
Joint Owner LI, HSI HUI	Total Value	1,760,199
	HOX Exemptions	0
	Special Exemptions	0
	Net Value	1,760,199

Year: 2011

TRA 10045	Land Value	1,725,685
Supplement NO	Improvement Value	0
Correction Date	Improvement Penalty	0
Correction Code	Pers Prop Value	0
Original Parcel 0240121220000	Pers Prop Penalty	0
Billed Owner LI, MEI YEUH	Total Penalties	0
Joint Owner LI, HSI HUI	Total Value	1,725,685
	HOX Exemptions	0
	Special Exemptions	0
	Net Value	1,725,685



Year: 2010

TRA 10045	Land Value	1,712,788
Supplement NO	Improvement Value	0
Correction Date	Improvement Penalty	0
Correction Code	Pers Prop Value	0
Original Parcel 0240121220000	Pers Prop Penalty	0
Billed Owner LI, MEI YEUH	Total Penalties	0
Joint Owner LI, HSI HUI	Total Value	1,712,788
	HOX Exemptions	0
	Special Exemptions	0
	Net Value	1,712,788

Year: 2009

TRA 10045	Land Value	1,716,857
Supplement NO	Improvement Value	0
Correction Date	Improvement Penalty	0
Correction Code	Pers Prop Value	0
Original Parcel 0240121220000	Pers Prop Penalty	0
Billed Owner LI, MEI YEUH	Total Penalties	0
Joint Owner LI, HSI HUI	Total Value	1,716,857
	HOX Exemptions	0
	Special Exemptions	0
	Net Value	1,716,857



Year: 2008

TRA 10045	Land Value	1,683,193
Supplement NO	Improvement Value	0
Correction Date	Improvement Penalty	0
Correction Code	Pers Prop Value	0
Original Parcel 0240121220000	Pers Prop Penalty	0
Billed Owner LI, MEI YEUH	Total Penalties	0
Joint Owner LI, HSI HUI	Total Value	1,683,193
	HOX Exemptions	0
	Special Exemptions	0
	Net Value	1,683,193

Year: 2007

TRA 10045	Land Value	1,650,189
Supplement NO	Improvement Value	0
Correction Date	Improvement Penalty	0
Correction Code	Pers Prop Value	0
Original Parcel 0240121220000	Pers Prop Penalty	0
Billed Owner LI, MEI YEUH	Total Penalties	0
Joint Owner LI, HSI HUI	Total Value	1,650,189
	HOX Exemptions	0
	Special Exemptions	0
	Net Value	1,650,189



Year: 2006

TRA 10045	Land Value	1,617,832
Supplement NO	Improvement Value	0
Correction Date	Improvement Penalty	0
Correction Code	Pers Prop Value	0
Original Parcel 0240121220000	Pers Prop Penalty	0
Billed Owner LI, MEI YEUEH	Total Penalties	0
Joint Owner LI, HSI HUI	Total Value	1,617,832
	HOX Exemptions	0
	Special Exemptions	0
	Net Value	1,617,832

Year: 2005

TRA 10045	Land Value	1,533,400
Supplement NO	Improvement Value	0
Correction Date 01/13/2006	Improvement Penalty	0
Correction Code 571E	Pers Prop Value	0
Original Parcel 0240121220000	Pers Prop Penalty	0
Billed Owner LI, MEI YEUEH	Total Penalties	0
Joint Owner LI, HSI HUI	Total Value	1,533,400
	HOX Exemptions	0
	Special Exemptions	0
	Net Value	1,533,400



Year: 2004

TRA 10045	Land Value	1,350,336
Supplement NO	Improvement Value	0
Correction Date 01/13/2006	Improvement Penalty	0
Correction Code 571E	Pers Prop Value	0
Original Parcel 0240121220000	Pers Prop Penalty	0
Billed Owner LI, MEI YEUH	Total Penalties	0
Joint Owner LI, HSI HUI	Total Value	1,350,336
	HOX Exemptions	0
	Special Exemptions	0
	Net Value	1,350,336

Year: 2003

TRA 10045	Land Value	555,274
Supplement NO	Improvement Value	0
Correction Date 01/13/2006	Improvement Penalty	0
Correction Code 571E	Pers Prop Value	0
Original Parcel 0240121220000	Pers Prop Penalty	0
Billed Owner LI, MEI YEUH	Total Penalties	0
Joint Owner LI, HSI HUI	Total Value	555,274
	HOX Exemptions	0
	Special Exemptions	0
	Net Value	555,274



Parcel History

Event Date	08/18/2017	Multi Parcel List
Event Group/Type	TRANSFER - PARTIAL PER RECORDED DOCUMENT	
Multi Parcel	No	
Event Date	05/31/2016	Multi Parcel List
Event Group/Type	TRANSFER - PARTIAL PER RECORDED DOCUMENT	
Multi Parcel	No	
Event Date	12/31/2005	Multi Parcel List
Event Group/Type	REVIEW - PROP 8 INITIATED BY ASSESSOR	
Multi Parcel	No	
Event Date	01/01/2005	Multi Parcel List
Event Group/Type	PROVIDE ACCESS TO LIEN DATE ROLL VALUE	
Multi Parcel	No	
Event Date	01/01/2004	Multi Parcel List
Event Group/Type	PROVIDE ACCESS TO LIEN DATE ROLL VALUE	
Multi Parcel	No	
Event Date	01/01/2003	Multi Parcel List
Event Group/Type	PROVIDE ACCESS TO LIEN DATE ROLL VALUE	
Multi Parcel	No	



Event Date 09/19/2002
Event Group/Type CREATE - SPLIT
Multi Parcel Yes

Multi Parcel List

0240121220000 NEW-SPL
0240121230000 NEW-SPL
0240121240000 NEW-SPL
0240121250000 NEW-SPL
0240121050000 OLD-SPL
0240121060000 OLD-SPL
0240121110000 OLD-SPL
0240121130000 OLD-SPL
0240121140000 OLD-SPL
0240121180000 OLD-SPL



Ownership History

Owner Name: LI, HUI MIN

R/I JOINT TENANCY	<u>Document Numbers</u>
% Int 16.6666000	20170337341
Type BILLED OWNER	
Acquisition Date 05/31/2016	
Document Date 08/18/2017	
Inactive Date NONE	

Owner Name: LI, HUI MIN

R/I JOINT TENANCY	<u>Document Numbers</u>
% Int 33.3333000	20170337341
Type OTHER OWNER	
Acquisition Date 09/19/2002	
Document Date 08/18/2017	
Inactive Date NONE	

Owner Name: LI, JAMES HSI CHIEH

R/I JOINT TENANCY	<u>Document Numbers</u>
% Int 50.0000000	20170337341
Type JOINT MAIL OWNER	
Acquisition Date 08/18/2017	
Document Date 08/18/2017	
Inactive Date NONE	

Owner Name: LI, HUI MIN

R/I JOINT TENANCY	<u>Document Numbers</u>
% Int 16.6666000	20160382185
Type OTHER OWNER	
Acquisition Date 05/31/2016	
Document Date 09/15/2016	
Inactive Date 08/17/2017	



Owner Name: LI, MEI YEUH

R/I JOINT TENANCY	Document Numbers
% Int 16.6666000	20160382185
Type OTHER OWNER	
Acquisition Date 05/31/2016	
Document Date 09/15/2016	
Inactive Date 08/17/2017	

Owner Name: LI, HUI MIN

R/I JOINT TENANCY	Document Numbers
% Int 33.3330000	2002091900014
Type OTHER OWNER	
Acquisition Date 05/15/1989	
Document Date 09/19/2002	
Inactive Date 08/17/2017	

Owner Name: LI, MEI YEUH

R/I JOINT TENANCY	Document Numbers
% Int 33.3330000	2002091900014
Type BILLED OWNER	
Acquisition Date 05/15/1989	
Document Date 09/19/2002	
Inactive Date 08/17/2017	

Owner Name: LI, HSI HUI

R/I JOINT TENANCY	Document Numbers
% Int 33.3330000	2002091900014
Type JOINT MAIL OWNER	
Acquisition Date 05/15/1989	
Document Date 09/19/2002	
Inactive Date 05/30/2016	



Supplement History

Supplement Date: 08/18/2017

Roll Type REGULAR SUPPLEMENT	Supp Type OWNERSHIP TRANSFER	
Supp Year 2017	New Land	2,762,847
Revised IND	New Imprv	0
Corrected Date	Old Land	2,295,695
Correction Code	Old Imprv	0
Legal Status SECURED	New HOX	0
TRA 10045	Old HOX	0
NOPIC Date 05/19/2018	Supp HOX	0
Extract Date 08/03/2018	Special Exem	0
Months Prorated 10	Impr Penalty	0
Corr Status	Prior Supps	0
Original Parcel 0240121220000	Construction in Progress	0
	Net Value	467,152
Billed Owner LI, HUI MIN		
Joint Owner LI, JAMES HSI CHIEH		

Supplement Date: 05/31/2016

Roll Type REGULAR SUPPLEMENT	Supp Type OWNERSHIP TRANSFER	
Supp Year 2016	New Land	2,250,681
Revised IND	New Imprv	0
Corrected Date	Old Land	1,867,643
Correction Code	Old Imprv	0
Legal Status SECURED	New HOX	0
TRA 10045	Old HOX	0
NOPIC Date 05/19/2018	Supp HOX	0
Extract Date 08/03/2018	Special Exem	0
Months Prorated 12	Impr Penalty	0
Corr Status	Prior Supps	0
Original Parcel 0240121220000	Construction in Progress	0
	Net Value	383,038
Billed Owner LI, MEI YEUH		
Joint Owner		



Supplement Date: 05/31/2016

Roll Type INTERIM SUPPLEMENT	Supp Type OWNERSHIP TRANSFER	
Supp Year 2016	New Land	2,250,681
Revised IND	New Imprv	0
Corrected Date	Old Land	1,839,589
Correction Code	Old Imprv	0
Legal Status SECURED	New HOX	0
TRA 10045	Old HOX	0
NOPIC Date 05/19/2018	Supp HOX	0
Extract Date 08/03/2018	Special Exem	0
Months Prorated 1	Impr Penalty	0
Corr Status	Prior Supps	0
Original Parcel 0240121220000	Construction in Progress	0
	Net Value	411,092
Billed Owner LI, MEI YEUH		
Joint Owner		



NOTICE

PLEASE BE ADVISED THAT THE DATA AND INFORMATION FROM THE PUBLIC RECORDS CONTAINED HEREIN WILL NEED TO BE UPDATED PRIOR TO CLOSING AS MANY COUNTY FACILITIES ARE CLOSED OR HAVE LIMITED STAFFING AS A RESULT OF THE CORONAVIRUS PANDEMIC. IF THE INFORMATION FROM THE COUNTY IS NOT AVAILABLE THERE WILL BE ADDITIONAL REQUIREMENTS IN ORDER TO CLOSE AND INSURE THIS TRANSACTION. PLEASE CONTACT YOUR LOCAL TITLE OFFICER FOR DETAILS.



Orange Coast Title Company

3536 Concoors, Suite 120
Ontario, CA 91764
909-987-5433

PRELIMINARY REPORT

Central Escrow Group, Inc.
1015 South Baldwin Avenue., Suite A
Arcadia, CA 91007

Attention: Peggy Chien
Property address: Vacant Land, Fontana, CA 92335

Your no.: 167540-PC
Order no.: 140-2177956-32

Dated: October 14, 2020

In response to the above referenced application for a policy of title insurance, **Orange Coast Title Company** hereby reports that it is prepared to issue, or cause to be issued, as of the date hereof, a Policy or Policies of Title Insurance describing the land and the estate or interest therein hereinafter set forth, insuring against loss which may be sustained by reason of any defect, lien or encumbrance not shown or referred to as an Exception below or not excluded from coverage pursuant to the printed Schedules, Conditions and Stipulations of said Policy forms.

The printed Exceptions and Exclusions from the coverage and Limitations on Covered Risks of said policy or policies are set forth in Exhibit B attached. The policy to be issued may contain an arbitration clause. When the Amount of Insurance is less than that set forth in the arbitration clause, all arbitrable matters shall be arbitrated at the option of either the Company or the Insured as the exclusive remedy of the parties. Limitations on Covered Risks applicable to the CLTA and ALTA Homeowner’s Policies of Title Insurance which establish a Deductible Amount and a Maximum Dollar Limit of Liability for certain coverages are also set forth in Exhibit B. Copies of the policy forms should be read. They are available from the office which issued this report.

Please read the exceptions shown or referred to below and the exceptions and exclusions set forth in Exhibit B of this report carefully. The exceptions and exclusions are meant to provide you with notice of matters, which are not covered under the terms of the title insurance policy and should be carefully considered.

It is important to note that this preliminary report is not a written representation as the condition of title and may not list all liens, defects, and encumbrances affecting title to the land.

This report (and any supplements or amendments hereto) is issued solely for the purpose of facilitating the issuance of a policy of title insurance and no liability is assumed hereby. If it is desired that liability be assumed prior to the issuance of a policy of title insurance, a Binder or Commitment should be requested.

Dated as of October 5, 2020 at 7:30 AM

Manny Villalobos, Title Officer
Ph: 909-987-5433
Email: mannyv@octitle.com

The form of policy of title insurance contemplated by this report is:

C.L.T.A. Standard Coverage Policy - 1990 (Owner's Policy or Joint Protection) and A.L.T.A. Loan Policy (06-17-06)

The Policy of Title Insurance, if issued, will be underwritten by:

A liability of TBD Subject to any filed rate increases and/or changes in the liability.

Schedule "A"

The estate or interest in the land hereinafter described or referred to covered by this report is:

A Fee

Title to said estate or interest at the date hereof is vested in:

Mei Yeuh Li, a married woman as her sole and separate property and Hui Min Li, a married woman as her sole and separate property, all as joint tenants

The land referred to in this report is situated in the City of Fontana, the County of San Bernardino, State of California, and is described as follows:

Those portions of Lots 14 and 16, Rialto Acres in the City of Fontana, County of San Bernardino, State of California, as per Map recorded in Book 18 Page 12 of Maps in the Office of the County Recorder of said County described as follows:

Beginning at the Easterly terminus of the Southerly line of the North half of the North half of said Lot 14, being also a point on the West line of Mango Avenue, 66 feet wide; thence, along said Southerly line South 89° 43' 11" West 631.64 feet to the West line of said Lot 14; thence, along said West line North 0° 16' 19" West 70.40 feet to the Southerly line of the land described in the Deed to the City of Fontana recorded August 29, 2002 as Instrument No. 2002-0453854 of Official Records in the Office of the County Recorder of said County, said Southerly line being a nontangent curve concave Northwesterly, having a radius of 834.00 feet and to which point a radial line of said curve bears South 39° 09' 43" East; thence, Northeasterly along said curve 7.26 feet through a central angle of 0° 29' 54" to the beginning of a compound curve concave Northwesterly and having a radius of 771.93 feet, said curve being in the Southeasterly line of the land described in the Deed to the City of Fontana recorded September 8, 1997 as Instrument No. 19970328182 of Official Records in the Office of the County Recorder of said County; thence, along the general Southeasterly and Westerly lines of said land the following eight (8) courses:

1. Northerly along said curve 340.76 feet through a central angle of 25° 17' 32" ; thence
2. North 25° 02' 51" East 57.15 feet to the beginning of a curve concave Southeasterly having a radius of 667.94 feet, thence;
3. Northeasterly along said curve 461.76 feet through a central angle of 39° 36' 36" , thence;
4. South 67° 48' 25" East 33.93 feet; thence;
5. South 20° 16' 20" East 26.53 feet to the beginning of a curve concave Westerly and having a radius of 465.96 feet; thence
6. Southerly along said curve 159.14 feet through a central angle of 19° 34' 08" thence;
7. South 0° 42' 12" East 41.65 feet; thence
8. North 89° 44' 03" East 44.12 feet to said West line of Mango Avenue;

Thence along said West line South 0° 15' 15" East 476.98 feet to the Point of Beginning.

Pursuant to the Certificate of Compliance recorded September 19, 2002 as Instrument No. 2002-491637 of Official Records.

Assessor's Parcel Numbers(s): 0240-121-22

Schedule "B"

At the date hereof exceptions to coverage in addition to the printed exceptions and exclusions contained in said policy form would be as follows:

1 General and Special taxes for the fiscal year 2020-2021, including any assessments collected with taxes. A lien not yet payable.
First installment due and payable 11/01/2020, delinquent if not paid by 12/10/2020
Second installment due and payable 02/01/2021, delinquent if not paid by 04/10/2021

2 General and Special taxes for the fiscal year 2019-2020, including any assessments collected with current taxes.
Total amount \$32,571.35
1st installment \$16,285.69, paid
Penalty \$1,628.57 (after 12/10/2019)
2nd installment \$16,285.66, paid
Penalty \$1,638.57 (after 04/10/2020)
Code area 010045 - City of Fontana
Parcel No. 0240-121-22-0-000
Exemption \$0

NOTE: Taxes above mentioned have all been paid and are reported for proration purposes only.

3 The Lien of future supplemental taxes, if any, assessed pursuant to the provisions of section 75, et seq of the revenue and taxation code of the State of California

4 An instrument, upon the terms and conditions contained therein
Entitled: Easement Deed
Recorded: 9/8/1997 as Instrument No. , 1997-328180, Official Records

5 An easement for purposes herein stated, and rights incidental thereto as provided in an instrument
Recorded: 9/8/1997 as Instrument No. 1997-328181, of Official Records.
For : Public utilities and incidental purposes
In favor of : City of Fontana, a municipal corporation
Affects : The location of said easement is set forth therein.

6 An easement for purposes herein stated, and rights incidental thereto as provided in an instrument
Recorded: 9/8/1997 as Instrument No. 1997-328182, of Official Records.
For : Public utilities and incidental purposes
In favor of : City of Fontana, a municipal corporation
Affects : The location of said easement is set forth therein.

7 An easement for purposes herein stated, and rights incidental thereto as provided in an instrument
Recorded: 9/8/1997 as Instrument No. 1997-328183, of Official Records.
For : right of way and incidental purposes
In favor of : City of Fontana, a Municipal Corporation
Affects : The location of said easement is set forth therein.

8 An easement for purposes herein stated, and rights incidental thereto as provided in an instrument
Recorded: 5/29/2003 as Instrument No. 2003-356655, of Official Records.
For : Public utilities and incidental purposes
In favor of : State of California
Affects : The location of said easement is set forth therein.

9 An easement for driveway and incidental purposes as reserved by Thomas P. Manning in the deed recorded 5/23/1952, as Instrument No. in Book 2955 Page 491, along the South 15 feet .

- 10 The effect of a map of community facilities district and the notice of special tax authorization and the lien of any taxes or assessments levied by or bonds issued by County of San Bernardino, filed in Book 49, Page(s) 77, assessment maps, as disclosed by a document recorded [06/28/1988 as Instrument No. 1988-208684](#), Official Records.
- 11 The effect of a conveyance of said land
From: Mei Yeuh Li, a married woman as her sole and separate property and Hui Min Li, a married woman as her sole and separate property as joint tenants
To: Hui Min Li, a married woman as her sole and separate property and James Hsi Chieh Li, a married man as his sole and separate property
Recorded: 8/18/2017, as Instrument No. [2017-337341](#), Official Records.

Prior to close of this transaction we will require evidence of the validity of the above conveyance. The documentation appropriate to establish the validity of said conveyance will vary according to circumstances. Therefore this office must be contacted to determine what documentation will be acceptable to this company.

An approved notary of any documentation must be utilized and coordinated by this office.

- 12 NOTE: It may be necessary for the spouse of **James Hsi Chieh Li** , to join in the execution of any instrument required to convey or encumber said land.
- 13 **The title search has disclosed possible liens and judgments that cannot be eliminated until we receive a completed Statement of Information from Mei Yeuh Li and Hui Min Li. THIS TRANSACTION WILL NOT BE ABLE TO CLOSE UNTIL WE HAVE RESOLVED THESE MATTERS. YOUR PROMPT ATTENTION IS APPRECIATED.**

End of Schedule B

“NOTES AND REQUIREMENTS SECTION”

BUILDER SERVICES

NOTE NO. 1

AFFILIATED BUSINESS ARRANGEMENT DISCLOSURE STATEMENT NOTICE

This is to give you notice that Orange Coast Title Company owns an interest in Real Advantage Title Insurance Company. This underwriter may be chosen by Orange Coast Title Company and this referral may provide Orange Coast Title Company a financial or other benefit.

You are NOT required to use the listed provider as a condition for settlement of your loan or purchase, sale or refinance of the subject property and you have the opportunity to select any of the Orange Coast Title Company title insurance underwriters for your transaction. THERE ARE FREQUENTLY OTHER SETTLEMENT SERVICE PROVIDERS AVAILABLE WITH SIMILAR SERVICES. YOU ARE FREE TO SHOP AROUND TO DETERMINE THAT YOU ARE RECEIVING THE BEST SERVICES AND THE BEST RATE FOR THESE SERVICES

Notes section continued on next page...

NOTE NO. 2

California Revenue and Taxation Code Section 18662, effective January 1, 1994 and by amendment effective January 1, 2003, provides that the buyer in all sales of California Real Estate may be required to withhold 3 and 1/3% of the total sales price as California State Income Tax, subject to the various provisions of the law as therein contained.

NOTE NO. 3 PAYOFF INFORMATION:

Note: this company does require current beneficiary demands prior to closing.

If the demand is expired and a correct demand cannot be obtained, our requirements will be as follows:

- A. If this company accepts a verbal update on the demand, we may hold an amount equal to one monthly mortgage payment. The amount of this hold will be over and above the verbal hold the lender may have stipulated.
- B. If this company cannot obtain a verbal update on the demand, will either pay off the expired demand or wait for the amended demand, at the discretion of the escrow.
- C. In the event that a payoff is being made to a servicing agent for the beneficiary, this company will require a complete copy of the servicing agreement prior to close.

NOTE NO. 4

If this company is requested to disburse funds in connection with this transaction, chapter 598, statutes of 1989 mandates hold periods for checks deposited to escrow or sub-escrow accounts. The mandatory hold is one business day after the day deposited. Other checks require a hold period from three to seven business days after the day deposited.

Notice Regarding Your Deposit of Funds

California Insurance Code Sections 12413 *et. Seq.* Regulates the disbursement of escrow and sub-escrow funds by title companies. The law requires that funds be deposited in the title company escrow and sub-escrow accounts and be available for withdrawal prior to disbursement. Funds deposited with the Company by wire transfer may be disbursed upon receipt. Funds deposited with the Company via cashier's checks drawn on a California based bank may be disbursed the next business day after the day of deposit. If funds are deposited with by other methods, recording or disbursement may be delayed. All escrow and sub-escrow funds received by the Company will be deposited with other funds in one or more non-interest bearing escrow accounts of the Company in a financial institution selected by the Company. The Company and/or its parent company may receive certain direct or indirect benefits from the financial institution by reason of the deposit of such funds or the maintenance of such accounts with the financial institution, and the Company shall have no obligation to account to the depositing party in any manner for the value of, or to pay such party, any benefit received by the Company and/or its parent Company. Those benefits may include, without limitation, credits allowed by such financial institution on loans to the Company and/or its parent company and earnings on investments made on the proceeds of such loans, accounting, reporting and other services and products of such financial institution. Such benefits shall be deemed additional compensation of the Company for its services in connection with the escrow or sub-escrow.



Orange Coast Title Company

3536 Conours, Suite 120
Ontario, CA 91764
909-987-5433

Attention:
Borrower:

Lenders supplemental report

The above numbered report (including any supplements or amendments thereto) is hereby modified and/or supplemented in order to reflect the following additional items relating to the issuance of an American Land Title Association loan policy form as follows:

- A. The land referred to in Schedule A is vacant land.

Our search of the public records revealed conveyance(s) affecting said land recorded within 24 months of the date of this report are as follows:

None.

Attention

Please note that this preliminary report now has an extra copy of the legal description on a separate sheet of paper. There are no markings on the page. The idea is to provide you with a legal description that can be attached to other documents as needed. That legal description page immediately follows this page.

Thank you for your support of **Orange Coast Title Company**. We hope that this makes your job a little easier.

Exhibit "A"

Those portions of Lots 14 and 16, Rialto Acres in the City of Fontana, County of San Bernardino, State of California, as per Map recorded in Book 18 Page 12 of Maps in the Office of the County Recorder of said County described as follows:

Beginning at the Easterly terminus of the Southerly line of the North half of the North half of said Lot 14, being also a point on the West line of Mango Avenue, 66 feet wide; thence, along said Southerly line South 89° 43' 11" West 631.64 feet to the West line of said Lot 14; thence, along said West line North 0° 16' 19" West 70.40 feet to the Southerly line of the land described in the Deed to the City of Fontana recorded August 29, 2002 as Instrument No. 2002-0453854 of Official Records in the Office of the County Recorder of said County, said Southerly line being a nontangent curve concave Northwesterly, having a radius of 834.00 feet and to which point a radial line of said curve bears South 39° 09' 43" East; thence, Northeasterly along said curve 7.26 feet through a central angle of 0° 29' 54" to the beginning of a compound curve concave Northwesterly and having a radius of 771.93 feet, said curve being in the Southeasterly line of the land described in the Deed to the City of Fontana recorded September 8, 1997 as Instrument No. 19970328182 of Official Records in the Office of the County Recorder of said County; thence, along the general Southeasterly and Westerly lines of said land the following eight (8) courses:

1. Northerly along said curve 340.76 feet through a central angle of 25° 17' 32" ; thence
2. North 25° 02' 51" East 57.15 feet to the beginning of a curve concave Southeasterly having a radius of 667.94 feet, thence;
3. Northeasterly along said curve 461.76 feet through a central angle of 39° 36' 36" , thence;
4. South 67° 48' 25" East 33.93 feet; thence;
5. South 20° 16' 20" East 26.53 feet to the beginning of a curve concave Westerly and having a radius of 465.96 feet; thence
6. Southerly along said curve 159.14 feet through a central angle of 19° 34' 08" thence;
7. South 0° 42' 12" East 41.65 feet; thence
8. North 89° 44' 03" East 44.12 feet to said West line of Mango Avenue;

Thence along said West line South 0° 15' 15" East 476.98 feet to the Point of Beginning.

Pursuant to the Certificate of Compliance recorded September 19, 2002 as Instrument No. 2002-491637 of Official Records.

CLTA Preliminary Report Form – Exhibit B (06-03-11)**CLTA STANDARD COVERAGE POLICY – 1990
EXCLUSIONS FROM COVERAGE**

The following matters are expressly excluded from the coverage of this policy and the Company will not pay loss or damage, costs, attorneys' fees or expenses which arise by reason of:

- (a) Any law, ordinance or governmental regulation (including but not limited to building or zoning laws, ordinances, or regulations) restricting, regulating, prohibiting or relating (i) the occupancy, use, or enjoyment of the land; (ii) the character, dimensions or location of any improvement now or hereafter erected on the land; (iii) a separation in ownership or a change in the dimensions or area of the land or any parcel of which the land is or was a part; or (iv) environmental protection, or the effect of any violation of these laws, ordinances or governmental regulations, except to the extent that a notice of the enforcement thereof or a notice of a defect, lien, or encumbrance resulting from a violation or alleged violation affecting the land has been recorded in the public records at Date of Policy. (b) Any governmental police power not excluded by (a) above, except to the extent that a notice of the exercise thereof or notice of a defect, lien or encumbrance resulting from a violation or alleged violation affecting the land has been recorded in the public records at Date of Policy.
- Rights of eminent domain unless notice of the exercise thereof has been recorded in the public records at Date of Policy, but not excluding from coverage any taking which has occurred prior to Date of Policy which would be binding on the rights of a purchaser for value without knowledge.
- Defects, liens, encumbrances, adverse claims or other matters: (a) whether or not recorded in the public records at Date of Policy, but created, suffered, assumed or agreed to by the insured claimant; (b) not known to the Company, not recorded in the public records at Date of Policy, but known to the insured claimant and not disclosed in writing to the Company by the insured claimant prior to the date the insured claimant became an insured under this policy; (c) resulting in no loss or damage to the insured claimant; (d) attaching or created subsequent to Date of Policy; or (e) resulting in loss or damage which would not have been sustained if the insured claimant had paid value for the insured mortgage or for the estate or interest insured by this policy.
- Unenforceability of the lien of the insured mortgage because of the inability or failure of the insured at Date of Policy, or the inability or failure of any subsequent owner of the indebtedness, to comply with the applicable doing business laws of the state in which the land is situated.
- Invalidity or unenforceability of the lien of the insured mortgage, or claim thereof, which arises out of the transaction evidenced by the insured mortgage and is based upon usury or any consumer credit protection or truth in lending law.
- Any claim, which arises out of the transaction vesting in the insured the estate of interest insured by this policy or the transaction creating the interest of the insured lender, by reason of the operation of federal bankruptcy, state insolvency or similar creditors' rights laws.

EXCEPTIONS FROM COVERAGE - SCHEDULE B, PART I

This policy does not insure against loss or damage (and the Company will not pay costs, attorneys' fees or expenses) which arise by reason of:

- Taxes or assessments which are not shown as existing liens by the records of any taxing authority that levies taxes or assessments on real property or by the public records. Proceedings by a public agency which may result in taxes or assessments, or notices of such proceedings, whether or not shown by the records of such agency or by the public records.
- Any facts, rights, interests, or claims which are not shown by the public records but which could be ascertained by an inspection of the land or which may be asserted by persons in possession thereof.
- Easements, liens or encumbrances, or claims thereof, which are not shown by the public records.
- Discrepancies, conflicts in boundary lines, shortage in area, encroachments, or any other facts which a correct survey would disclose, and which are not shown by the public records.
- (a) Unpatented mining claims; (b) reservations or exceptions in patents or in Acts authorizing the issuance thereof; (c) water rights, claims or title to water, whether or not the matters excepted under (a), (b) or (c) are shown by the public records.
- Any lien or right to a lien for services, labor or material not shown by the public records.

CLTA/ALTA HOMEOWNER'S POLICY OF TITLE INSURANCE (02/03/10)**EXCLUSIONS**

In addition to the Exceptions in Schedule B, You are not insured against loss, costs, attorneys' fees, and expenses resulting from:

- Governmental police power, and the existence or violation of those portions of any law or government regulation concerning: a. building, b. zoning, c. land use d. improvements on the Land, e. land division; and f. environmental protection. This Exclusion does not limit the coverage described in Covered Risk 8.a., 14, 15, 16, 18, 19, 20, 23 or 27.
- The failure of Your existing structures, or any part of them, to be constructed in accordance with applicable building codes. This Exclusion does not limit the coverage described in Covered Risk 14 or 15.
- The right to take the Land by condemning it. This Exclusion does not limit the coverage described in Covered Risk 17.
- Risks: a. that are created, allowed, or agreed to by You, whether or not they recorded in the Public Records; b. that are Known to You at the Policy Date, but not to Us, unless they are recorded in the Public Records at the Policy Date; c. that result in no loss to You; or d. that first occur after the Policy Date - this does not limit the coverage described in Covered Risk 7, 8.e, 25, 26, 27, or 28.
- Failure to pay value for Your Title.
- Lack of a right: a. to any land outside the area specifically described and referred to in paragraph 3 of Schedule A; and b. in streets, alleys, or waterways that touch the Land. This Exclusion does not limit the coverage described in Covered Risk 11 or 21.
- The transfer of the Title to You is invalid as a preferential transfer or as a fraudulent transfer or conveyance under federal bankruptcy, state insolvency, or similar creditors' rights laws.

LIMITATIONS ON COVERED RISKS

Your insurance for the following Covered Risks is limited on the Owner's Coverage Statement as follows:

- For Covered Risk 16, 18, 19, and 21 Your Deductible Amount and Our Maximum Dollar Limit of Liability shown in Schedule A.
- The deductible amounts and maximum dollar limits shown on Schedule A are as follows:

	Your Deductible Amount	Our Maximum Dollar Limit of Liability
Covered Risk 16:	1 % of Policy Amount shown in Schedule A or \$ 2,500 (whichever is less)	\$ 10,000
Covered Risk 18:	1 % of Policy Amount shown in Schedule A or \$ 5,000 (whichever is less)	\$ 25,000
Covered Risk 19:	1 % of Policy Amount shown in Schedule A or \$ 5,000 (whichever is less)	\$ 25,000
Covered Risk 21:	1 % of Policy Amount shown in Schedule A or \$ 2,500 (whichever is less)	\$ 5,000

ALTA RESIDENTIAL TITLE INSURANCE POLICY (6-1-87)**EXCLUSIONS**

In addition to the Exceptions in Schedule B, you are not insured against loss, costs, attorneys' fees, and expenses resulting from:

- Governmental police power, and the existence or violation of any law or government regulation. This includes building and zoning ordinances and also laws and regulations concerning: * land use * improvements on the land * land division * environmental protection. This exclusion does not apply to violations or the enforcement of these matters which appear in the public records at Policy Date. This exclusion does not limit the zoning coverage described in Items 12 and 13 of Covered Title Risks.
- The right to take the land by condemning it, unless: *a notice of exercising the right appears in the public records *on the Policy Date *the taking happened prior to the Policy Date and is binding on you if you bought the land without knowing of the taking
- Title Risks: *that are created, allowed, or agreed to by you *that are known to you, but not to us, on the Policy Date -- unless they appeared in the public records *that result in no loss to you *that first affect your title after the Policy Date -- this does not limit the labor and material lien coverage in Item 8 of Covered Title Risks
- Failure to pay value for your title.
- Lack of a right: *to any land outside the area specifically described and referred to in Item 3 of Schedule A OR *in streets, alleys, or waterways that touch your land. This exclusion does not limit the access coverage in Item 5 of Covered Title Risks.

2006 ALTA LOAN POLICY (06-17-06)**EXCLUSIONS FROM COVERAGE**

The following matters are expressly excluded from the coverage of this policy, and the Company will not pay loss or damage, costs, attorneys' fees or expenses which arise by reason of:

- (a) Any law, ordinance or governmental regulation (including those relating to building and zoning) restricting, regulating, prohibiting or relating to (i) the occupancy, use, or enjoyment of the land; (ii) the character, dimensions or location of any improvement erected on the Land; (iii) the subdivision of land; or (iv) environmental protection; or the effect of any violation of these laws, ordinances or governmental regulations. This Exclusion 1(a) does not modify or limit the coverage provided under Covered Risk 5.
- Rights of eminent domain. This Exclusion does not modify or limit the coverage provided under Covered Risk 7 or 8.
- Defects, liens, encumbrances, adverse claims or other matters: (a) created, suffered, assumed or agreed to by the Insured Claimant; (b) not known to the Company, not recorded in the public records at Date of Policy, but known to the Insured Claimant and not disclosed in writing to the Company by the Insured Claimant prior to the date the Insured Claimant became an Insured under this policy; (c) resulting in no loss or damage to the Insured Claimant; (d) attaching or created subsequent to Date of Policy (however, this does not modify or limit the coverage provided under Covered Risk 11, 13 or 14); or (e) resulting in loss or damage that would not have been sustained if the Insured Claimant had paid value for the Insured Mortgage.
- Unenforceability of the lien of the Insured Mortgage because of the inability or failure of an Insured to comply with applicable doing-business laws of the state in which the Land is situated.
- Invalidity or unenforceability in whole or in part of the lien of the Insured Mortgage that arises out of the transaction evidenced by the Insured Mortgage and is based upon usury or any consumer credit protection or truth in lending law.
- Any claim, by reason of the operation of federal bankruptcy, state insolvency, or similar creditors' rights laws, that the transaction creating the lien of the Insured Mortgage, is (a) a fraudulent conveyance or fraudulent transfer, or (b) a preferential transfer for any reason not stated in Covered Risk 13(b) of this policy.
- Any lien on the Title for real estate taxes or assessments imposed by governmental authority and created or attaching between Date of Policy and the date of recording of the Insured Mortgage in the Public Records. This Exclusion does not modify or limit the coverage provided under Covered Risk 11(b):

EXCEPTIONS FROM COVERAGE

This policy does not insure against loss or damage (and the Company will not pay costs, attorneys' fees or expenses) that arise by reason of:

- (a) Taxes or assessments that are not shown as existing liens by the records of any taxing authority that levies taxes or assessments on real property or by the Public Records; (b) proceedings by a public agency that may result in taxes or assessments, or notices of such proceedings, whether or not shown by the records of such agency or by the Public Records.
- Any facts, rights, interests or claims which are not shown by the Public Records but that could be ascertained by an inspection of the Land or that may be asserted by persons in possession of the Land.
- Easements, liens or encumbrances, or claims thereof, not shown by the Public Records.
- Any encroachment, encumbrance, violation, variation, or adverse circumstance affecting the Title that would be disclosed by an accurate and complete land survey of the Land and not shown by the Public Records.
- (a) Unpatented mining claims; (b) reservations or exceptions in patents or in Acts authorizing the issuance thereof; (c) water rights, claims or title to water, whether or not the matters excepted under (a), (b) or (c) are shown by the Public Records.
- Any lien or right to a lien for services, labor or material not shown by the public records.

2006 ALTA OWNER'S POLICY (06-17-06)**EXCLUSIONS FROM COVERAGE**

The following matters are expressly excluded from the coverage of this policy, and the Company will not pay loss or damage, costs, attorneys' fees, or expenses that arise by reason of:

1. (a) Any law, ordinance, permit, or governmental regulation (including those relating to building and zoning) restricting, regulating, prohibiting, or relating to: (i) the occupancy, use, or enjoyment of the Land; (ii) the character, dimensions, or location of any improvement erected on the Land; (iii) the subdivision of land; or (IV) environmental protection; or the effect of any violation of these laws, ordinances, or governmental regulations. This Exclusion 1(a) does not modify or limit the coverage provided under Covered Risk 5. (b) Any governmental police power. This Exclusion 1(b) does not modify or limit the coverage provided under Covered Risk 6.
 2. Rights of eminent domain. This Exclusion does not modify or limit the coverage provided under Covered Risk 7 or 8.
 3. Defects, liens, encumbrances, adverse claims, or other matters: (a) created, suffered, assumed, or agreed to by the Insured Claimant; (b) not Known to the Company, not recorded in the Public Records at Date of Policy, but Known to the Insured Claimant and not disclosed in writing to the Company by the Insured Claimant prior to the date the Insured Claimant became an Insured under this policy; (c) resulting in no loss or damage to the Insured Claimant; (d) attaching or created subsequent to Date of Policy (however, this does not modify or limit the coverage provided under Covered Risk 9 and 10); or (e) resulting in loss or damage that would not have been sustained if the Insured Claimant had paid value for the Title.
 4. Any claim, by reason of the operation of federal bankruptcy, state insolvency, or similar creditors' rights laws, that the transaction vesting the Title as shown in Schedule A, is (a) a fraudulent conveyance or fraudulent transfer; or (b) a preferential transfer for any reason not stated in Covered Risk 9 of this policy.
 5. Any lien on the Title for real estate taxes or assessments imposed by governmental authority and created or attaching between Date of Policy and the date of recording of the deed or other instrument of transfer in the Public Records that vests Title as shown in Schedule A.
- The above policy form may be issued to afford either Standard Coverage or Extended Coverage. In addition to the above Exclusions from Coverage, the Exceptions from Coverage in a Standard Coverage policy will also include the following Exceptions from Coverage:

EXCEPTIONS FROM COVERAGE

This policy does not insure against loss or damage (and the Company will not pay costs, attorneys' fees or expenses) that arise by reason of:

1. (a) Taxes or assessments that are not shown as existing liens by the records of any taxing authority that levies taxes or assessments on real property or by the Public Records; (b) proceedings by a public agency that may result in taxes or assessments, or notices of such proceedings, whether or not shown by the records of such agency or by the Public Records.
2. Any facts, rights, interests, or claims that are not shown by the Public Records but that could be ascertained by an inspection of the Land or that may be asserted by persons in possession of the Land.
3. Easements, liens or encumbrances, or claims thereof, not shown by the Public Records.
4. Any encroachment, encumbrance, violation, variation, or adverse circumstance affecting the Title that would be disclosed by an accurate and complete land survey of the Land and that are not shown by the Public Records.
5. (a) Unpatented mining claims; (b) reservations or exceptions in patents or in Acts authorizing the issuance thereof; (c) water rights, claims or title to water, whether or not the matters excepted under (a), (b), or (c) are shown by the Public Records.
6. Any lien or right to a lien for services, labor or material not shown by the public records.

ALTA EXPANDED COVERAGE RESIDENTIAL LOAN POLICY (07-26-10)

EXCLUSIONS FROM COVERAGE

The following matters are expressly excluded from the coverage of this policy and the Company will not pay loss or damage, costs, attorneys fees or expenses which arise by reason of:

1. (a) Any law, ordinance, permit, or governmental regulation (including but not limited to building and zoning) restricting, regulating, prohibiting or relating to (i) the occupancy, use, or enjoyment of the Land; (ii) the character, dimensions or location of any improvement erected on the Land; (iii) the subdivision of the land; or (iv) environmental protection, or the effect of any violation of these laws, ordinances or governmental regulations. This Exclusion 1(a) does not modify or limit the coverage provided under Covered Risks 5, 6, 13(c), 13(d), 14, and 16. (b) Any governmental police power. This Exclusion 1(b) does not modify or limit the coverage provided under Covered Risks 5, 6, 13(c), 13(b), 14, and 16.
2. Rights of eminent domain. This Exclusion does not modify or limit the coverage provided under Covered Risk 7 or 8.
3. Defects, liens, encumbrances, adverse claims or other matters (a) created, suffered, assumed or agreed to by the Insured Claimant; (b) not Known to the Company, not recorded in the Public Records at Date of Policy, but Known to the Insured Claimant and not disclosed in writing to the Company by the Insured Claimant prior to the date the Insured Claimant became an Insured under this policy; (c) resulting in no loss or damage to the Insured Claimant; (d) attaching or created subsequent to Date of Policy (however, this does not modify or limit the coverage provided under Covered Risks 11, 16, 17, 18, 19, 20, 21, 22, 23, 24, 27 or 26); or (e) resulting in loss or damage which would not have been sustained if the Insured Claimant had paid value for the Insured Mortgage.
4. Unenforceability of the lien of the Insured Mortgage because of the inability or failure of the Insured to comply with applicable doing-business laws of the state in which the Land is situated.
5. Invalidity or unenforceability in whole or in part of the lien of the Insured Mortgage that arises out of the transaction evidenced by the Insured Mortgage and is based upon usury, or any consumer credit protection or truth in lending law. This Exclusion does not modify or limit the coverage provided in Covered Risk 26.
6. Any claim of invalidity, unenforceability or lack of priority of the lien of the Insured Mortgage as to Advances or modifications made after the Insured has Knowledge that the vestee shown in Schedule A is no longer the owner of the estate or interest covered by this policy. This Exclusion does not modify or limit the coverage provided in Covered Risk 11.
7. Any lien on the Title for real estate taxes or assessments imposed by governmental authority and created or attaching subsequent to Date of Policy in accordance with applicable building codes. This Exclusion does not modify or limit the coverage provided in Covered Risk 5 or 6.
8. The failure of the residential structure, or any portion of it, to have been constructed before, on or after Date of Policy in accordance with applicable building codes. This Exclusion does not modify or limit the coverage provided in Covered Risk 5 or 6.
9. Any claim, by reason of the operation of federal bankruptcy, state insolvency, or similar creditors' rights laws, that the transaction creating the lien of the Insured Mortgage, is (a) a fraudulent conveyance or fraudulent transfer, or (b) a preferential transfer for any reason not stated in Covered Risk 27(b) of this policy.

Orange Coast Title Company PRIVACY POLICY

We Are Committed to Safeguarding Customer Information

In order to better serve your needs now and in the future, we may ask you to provide us with certain information. We understand that you may be concerned about what we will do with such information – particularly any personal or financial information. We agree that you have a right to know how we will utilize the personal information that you provide to us. Therefore, we have adopted this Privacy Policy to govern the use and handling of your personal information.

Applicability

This Privacy Policy governs our use of the information which you provide to us. It does not govern the manner in which we may use information we have obtained from any other source, such as information obtained from a public record or from another person or entity.

Types of Information

Depending upon which of our services you are utilizing, the types of nonpublic personal information that we may collect include:

- Information we receive from you on applications, forms and in other communications to us, whether in writing, in person, by telephone or any other means.
- Information we receive from providers of services to us, such as appraisers, appraisal management companies, real estate agents and brokers and insurance agencies (this may include the appraised value, purchase price and other details about the property that is the subject of your transaction with us).
- Information about your transactions with us, our Affiliated Companies, or others; and
- Information we receive from a consumer reporting agency.

Your California Rights (immediately following this Privacy Policy) or you may visit our website at <https://www.titleadvantage.com/privacypolicy.htm> or call toll-free at (866) 241-7373. Only applies to CA residents

Use of Information

We request information from you for our own legitimate business purposes and not for benefit of any nonaffiliated party. Therefore, we will not release your information to nonaffiliated parties except: (1) as necessary for us to provide the product or service you have requested of us; or (2) as permitted by law. We may, however, store such information indefinitely, including the period after which any customer relationship has ceased. Such information may be used for any internal purpose, such as quality control efforts or customer analysis.

Former Customers

Even if you are no longer our customer, our Privacy Policy will continue to apply to you.

Confidentiality and Security

We will use our best efforts to ensure that no unauthorized parties have access to any of your information. We restrict access to nonpublic personal information about you to those individuals and entities who need to know that information to provide products or services to you. We will use our best efforts to train and oversee our employees and agents to ensure that your information will be handled responsibly and in accordance with this Privacy Policy. We currently maintain physical, electronic, and procedural safeguards that comply with federal regulations to guard your nonpublic personal information.

Other Important Information

We reserve the right to modify or supplement this Privacy Policy at any time. If our Privacy Policy changes, we will provide the new Privacy Policy before the new policy becomes effective.

Last Revision 12/26/2019
Effective on 1/01/2020

Your California Rights

If you are a California resident, you may have certain rights under California law, including but not limited to the California Consumer Privacy Act ("CCPA"). All phrases used herein shall have the same meaning as those phrases used under relevant California law, including but not limited to the CCPA.

Right to Know

You have the right to know:

- The categories of personal information we have collected about or from you;
- The categories of sources from which we collected your personal information;
- The business or commercial purpose for collecting or sharing your personal information;
- The categories of third parties with whom we have shared your personal information; and
- The specific pieces of your personal information we have collected.

Process to Submit a Request. To submit a verified request for this information you may visit our website at <https://www.titleadvantage.com/privacypolicy.htm> or call toll-free at (866) 241-7373. You may also designate an authorized agent to submit a request on your behalf by visiting our website <https://www.titleadvantage.com/privacypolicy.htm> or calling toll-free at (866) 241-7373 and then also submitting written proof of such authorization via e-mail to dataprivacy@octitle.com.

Verification Method. In order to ensure your personal information is not disclosed to unauthorized parties, and to protect against fraud, we will verify your identity before responding to your request. To verify your identity, we will generally match the identifying information provided in your request with the information we have on file about you. Depending on the sensitivity of the personal information requested, we may also utilize more stringent verification methods to verify your identity, including but not limited to requesting additional information from you and/or requiring you to sign a declaration under penalty of perjury.

Right of Deletion

You have a right to request that we delete the **personal information** we have collected from or about you.

Process to Submit a Request. To submit a verified request to delete you information you may visit our website at <https://www.titleadvantage.com/privacypolicy.htm> or call toll-free at (866) 241-7373. You may also designate an authorized agent to submit a request on your behalf by clicking here or calling toll-free at (866) 241-7373 and then also submitting written proof of such authorization via e-mail to dataprivacy@octitle.com.

Verification Method. In order to ensure we do not inadvertently delete your **personal information** based on a fraudulent request, we will verify your identity before we respond to your request. To verify your identity, we will generally match the identifying information provided in your request with the information we have on file about you. Depending on the sensitivity of the **personal information** requested to be deleted, we may also utilize more stringent verification methods to verify your identity, including but not limited to requesting additional information from you and/or requiring you to sign a declaration under penalty of perjury.

Right to Opt-Out

We do not sell your **personal information** to third parties, and do not plan to do so in the future.

Right of Non-Discrimination

You have a right to exercise your rights under the CCPA without suffering discrimination. Accordingly, OC Title & family of Companies will not discriminate against you in any way if you choose to exercise your rights under the CCPA.

California Minors

If you are a California resident under the age of 18, California Business and Professions Code § 22581 permits you to request and obtain removal of content or information you have publicly posted on any of our Applications or Websites. To make such a request, please send an email with a detailed description of the specific content or information to dataprivacy@octitle.com. Please be aware that such a request does not ensure complete or comprehensive removal of the content or information you have posted and there may be circumstances in which the law does not require or allow removal even if requested.

Collection Notice

The following is a list of the categories of **personal information** we may have collected about California residents in the twelve months preceding the date this Privacy Notice was last updated, including the business or commercial purpose for said collection, the

categories of sources from which we may have collected the **personal information**, and the categories of third parties with whom we may have shared the **personal information**:

Categories of Personal Information Collected

The categories of **personal information** we have collected include, but may not be limited to:

- real name
- Signature
- Alias
- SSN
- physical characteristics or description, including protected characteristics under federal or state law
- address
- telephone number
- passport number
- driver's license number
- state identification card number
- IP address
- policy number
- file number
- employment history
- bank account number
- credit card number
- debit card number
- financial account numbers
- commercial information
- professional or employment information

Categories of Sources

Categories of sources from which we've collected **personal information** include, but may not be limited to:

- the consumer directly
- public records
- governmental entities
- non-affiliated third parties
- affiliated third parties

Business Purpose for Collection

The business purposes for which we've collected **personal information** include, but may not be limited to:

- completing a transaction for our Products
- verifying eligibility for employment
- facilitating employment
- performing services on behalf of affiliated and non-affiliated third parties
- protecting against malicious, deceptive, fraudulent, or illegal activity

Categories of Third Parties Shared

The categories of third parties with whom we've shared **personal information** include, but may not be limited to:

- service providers
- government entities
- operating systems and platforms
- non-affiliated third parties
- affiliated third parties

Sale Notice

We have not sold the **personal information** of California residents to any third party in the twelve months preceding the date this Privacy Notice was last updated, and we have no plans to sell such information in the future. We also do not, and will not sell the **personal information** of minors under sixteen years of age without affirmative authorization.

Disclosure Notice

The following is a list of the categories of **personal information** of California residents we may have disclosed for a business purpose in the twelve months preceding the date this Privacy Notice was last updated.

- real name
- Signature
- Alias
- SSN
- physical characteristics or description, including protected characteristics under federal or state law
- telephone number
- passport number
- driver's license number
- state identification card number
- IP address
- policy number
- file number
- bank account number
- credit card number
- debit card number
- financial account numbers
- commercial information
- professional or employment information

- address
- employment history

If you have any questions and/or comments you may contact us:

Call Us at our toll free number (866) 241-7373

Email Us at dataprivacy@octitle.com

Mail:

Orange Coast Title

Attn: Privacy Officer

1551 N. Tustin Ave., Ste. 300

Santa Ana, CA 92705

Effective on 1/1/2019

Revised on 12/23/2019



Orange Coast Title Company
3536 Conours, Suite 120
Ontario, CA 91764

OWNER'S AFFIDAVIT

State of California }
County of _____ } S.S.

Order No.: 140-2177956-32

The undersigned, _____, (owner's name)
being first duly sworn, depose and say as follows:

- 1. That the undersigned is/are the owner(s) of certain real property situated in the City of Fontana, County of San Bernardino and State of California, commonly known as Vacant Land and more particularly described in Schedule "A" attached hereto (the "Property"):
2. That within the last ninety (90) days, including the date hereof, no person, firm or corporation has furnished any labor, services or materials in connection with the construction or repair of any buildings, fixtures or improvements on the Property, EXCEPT (if work has been performed or materials furnished within the last (90) days, please explain fully and state whether payment for the same has been made in full):
3. That there are no present tenants, lessees or other parties in possession or who have a right to possession of said Property, EXCEPT: (if none, state "None")
4. That the undersigned has/have no knowledge of any taxes or special assessments which are not shown as existing liens by the public records other than as follows:
5. That the taxes for Installment ___ of fiscal year _____ are paid. Installment ___ of fiscal year _____ is not yet due.
6. That the undersigned has/have no knowledge of, nor has/have the undersigned created, any violations of any covenants, restrictions, agreements, conditions or zoning ordinances affecting the Property.
7. That Property is free of all liens, taxes, encumbrances and claims of every kind, nature and description whatsoever, except for the following mortgages or deeds of trust;
8. That there are no mechanic's, materialmen's or laborer's liens against the above described Property, nor is any party entitled to assert any mechanic's, materialmen's or laborer's liens against the Property.
9. That there are no unrecorded leases or agreements affecting the Property, other than the Agreement of Sale between the undersigned and _____ as purchasers of the Property dated _____.
10. That there are no open, unexercised options to purchase or rights of first refusal to purchase the Property.
11. That no judgment or decree has been entered in any court of this State or the United States against the undersigned and which remain unsatisfied, EXCEPT _____.
12. The undersigned further state(s) that he/she/they are each familiar with the nature of an oath; and with the penalties under the laws of the state for making false statements in any instruments of this nature. The undersigned further certify(ies) that they have read, this affidavit, or have had it read to them, and understand its context.
13. That I/WE have made this Affidavit for the purpose of inducing Orange Coast Title Company to issue one or more policy(ies) of title insurance insuring interests in the Property, and that said title company is relying on the statements set forth in this Affidavit in issuing said policies, free and harmless from and against any and all actions, causes, of action, loss, cost, expense, or damages that may be brought against or suffered or incurred by Orange Coast Title Company or its underwriters, in relying on the truth and accuracy of the statements contained herein.

By: _____
Name: _____

By: _____
Name: _____

A notary public or other officer completing this certificate verifies only the identity of the individual who signed the document to which this certificate is attached, and not the truthfulness, accuracy or validity of that document.

State of California }
County of _____ } S.S.

On _____, before me, _____,
personally appeared _____

who proved to me on the basis of satisfactory evidence to be the person(s) whose name(s) is/are subscribed to the within instrument and acknowledged to me that he/she/they executed the same in his/her/their authorized capacity(ies), and that by his/her/their signature(s) on the instrument the person(s) or the entity upon behalf of which the person(s) acted, executed this instrument.

I certify under PENALTY OF PERJURY under the laws of the State of California that the foregoing paragraph is true and correct.

WITNESS MY HAND and OFFICIAL SEAL

Signature: _____

(Notary Seal)

Exhibit "A"

Those portions of Lots 14 and 16, Rialto Acres in the City of Fontana, County of San Bernardino, State of California, as per Map recorded in Book 18 Page 12 of Maps in the Office of the County Recorder of said County described as follows:

Beginning at the Easterly terminus of the Southerly line of the North half of the North half of said Lot 14, being also a point on the West line of Mango Avenue, 66 feet wide; thence, along said Southerly line South 89° 43' 11" West 631.64 feet to the West line of said Lot 14; thence, along said West line North 0° 16' 19" West 70.40 feet to the Southerly line of the land described in the Deed to the City of Fontana recorded August 29, 2002 as Instrument No. 2002-0453854 of Official Records in the Office of the County Recorder of said County, said Southerly line being a nontangent curve concave Northwesterly, having a radius of 834.00 feet and to which point a radial line of said curve bears South 39° 09' 43" East; thence, Northeasterly along said curve 7.26 feet through a central angle of 0° 29' 54" to the beginning of a compound curve concave Northwesterly and having a radius of 771.93 feet, said curve being in the Southeasterly line of the land described in the Deed to the City of Fontana recorded September 8, 1997 as Instrument No. 19970328182 of Official Records in the Office of the County Recorder of said County; thence, along the general Southeasterly and Westerly lines of said land the following eight (8) courses:

1. Northerly along said curve 340.76 feet through a central angle of 25° 17' 32" ; thence
2. North 25° 02' 51" East 57.15 feet to the beginning of a curve concave Southeasterly having a radius of 667.94 feet, thence;
3. Northeasterly along said curve 461.76 feet through a central angle of 39° 36' 36" , thence;
4. South 67° 48' 25" East 33.93 feet; thence;
5. South 20° 16' 20" East 26.53 feet to the beginning of a curve concave Westerly and having a radius of 465.96 feet; thence
6. Southerly along said curve 159.14 feet through a central angle of 19° 34' 08" thence;
7. South 0° 42' 12" East 41.65 feet; thence
8. North 89° 44' 03" East 44.12 feet to said West line of Mango Avenue;

Thence along said West line South 0° 15' 15" East 476.98 feet to the Point of Beginning.

Pursuant to the Certificate of Compliance recorded September 19, 2002 as Instrument No. 2002-491637 of Official Records.



Orange Coast Title Company

3536 Concoors, Suite 120

Ontario, CA 91764

909-987-5433

DECLARATION OF OCCUPANCY **(Loan Transaction)**

The undersigned, _____,
(owner's name) depose(s) and say(s) as follows:

1. The undersigned is/are the owner(s) of certain real property situated in the City of Fontana, County of San Bernardino and State of California, commonly known as Vacant Land, herein referred to as "Property":
2. The undersigned is/are obtaining a loan from _____
to be secured by a Deed of Trust against the Property, which is the subject of this transaction.
3. The undersigned currently occupy the Property as the undersigned's principal address, and intend to continue to occupy the same as the undersigned's principal residence following the close of this transaction.
4. The undersigned understand(s) that Orange Coast Title Company is relying on this information in calculating the recording fees for all real estate instruments, papers, and notices recorded in connection with this transaction in accordance with *California Government Code §27388.1(a)(2)*.
5. The undersigned agree(s) to indemnify and hold Orange Coast Title Company harmless from and against, and to pay any additional recording fees and/or penalties arising out of, or in connection with, the inaccuracy of the information set forth herein.

The undersigned declare(s) under penalty of perjury under the laws of the State of California that the foregoing is true and correct, and that this Declaration was executed on _____, at _____,
_____.

By: _____
Name: _____

By: _____
Name: _____



Orange Coast Title Company

3536 Concours, Suite 120
Ontario, CA 91764
909-987-5433

CONFIRMATION OF CONVEYANCE (Low or No Consideration Transfer)

I/We _____

Declare as Follows:

1. That I/We am/are the grantor(s) named in a certain grant deed or quit claim deed recorded as Instrument No. _____, in the County of _____, State of California.
2. That I/We did execute said conveyance on or about the date indicated.
3. That said Deed is valid and in full force and effect and that I/We claim no ownership interest in the property described therein.
4. That I/We hereby acknowledge, confirm, and ratify the above described conveyance.
5. That I/We did convey and transfer said property to the grantees and I/We am/are due no other consideration for my/our interest in the transferred property.
6. That I/We am/are making this declaration for the purposes of inducing Orange Coast Title Company to issue certain policies of title insurance, insuring title to said land, and that Orange Coast Title Company is not willing to insure title to said land if my/our interest was not transferred free from any remaining agreements or consideration.

I/We declare under penalty of perjury that the foregoing is true and correct and that this declaration is made this _____ Day of _____, _____, at _____, California.

BY: _____ Social Security # _____

BY: _____ Social Security # _____

A notary public or other officer completing this certificate verifies only the identity of the individual who signed the document to which this certificate is attached, and not the truthfulness, accuracy or validity of that document.

State of California }
County of San Bernardino } S.S.

On _____, before me, _____,

personally appeared _____

_____ who proved to me on the basis of satisfactory evidence to be the person(s) whose name(s) is/are subscribed to the within instrument and acknowledged to me that he/she/they executed the same in his/her/their authorized capacity (ies), and that by his/her/their signature(s) on the instrument the person(s) or the entity upon behalf of which the person(s) acted, executed this instrument.

I certify under PENALTY OF PERJURY under the laws of the State of California that the foregoing paragraph is true and correct.

WITNESS MY HAND and OFFICIAL SEAL

Signature: _____

(Notary Seal)

DO NOT USE THE SAME NOTARY AS USED TO EXECUTE THE DEED OR QUITCLAIM

STATEMENT OF FACTS

CONFIDENTIAL INFORMATION FOR YOUR PROTECTION

This statement is to be signed personally by each party to the transaction and by both husband and wife, or domestic partner before title insurance can be written. When filled in completely it will serve to establish identity, eliminate matters affecting persons of similar name, protect you against forgeries, and speed the completion of your transaction.

MY FULL NAME (First, Middle, Last) _____ Date of Birth : _____
Business Ph: _____ Home Ph: _____ Birthplace: _____
SS# _____ Driver's License No. _____ Expiration Date _____ State Issued _____

I have lived continuously in the USA since: _____
Full name of spouse/domestic partner: (First, Middle, Last) _____ - _____
Spouse/domestic partner's Birthplace: _____ Date of Birth: _____
Spouse/domestic partner's SS# _____ I have lived continuously in the USA since: _____
We were married/legally joined on : _____ at _____
Spouse/domestic partner's maiden name: _____

RESIDENCES & OCCUPATIONS DURING PAST 10 YEARS

Street _____ City _____ From _____ to _____
Street _____ City _____ From _____ to _____
Street _____ City _____ From _____ to _____

OCCUPATIONS

(Husband/Domestic partner) Firm Name: _____ Location: _____
Firm Name: _____ Location: _____
Firm Name: _____ Location: _____
(Wife/Domestic partner) Firm Name: _____ Location: _____
Firm Name: _____ Location: _____

(If no former marriage/union, write "none" Otherwise complete the following)

Any Former Marriages
Name of former wife/domestic partner: _____
Deceased: ___ Divorced: ___ Interlocutory: ___ Final: ___ When: _____ Where: _____
(check one item - Name of former husband/domestic partner: _____
fill in date & place) Deceased: ___ Divorced: ___ Interlocutory: ___ Final: ___ When: _____ Where: _____

There are no leases, defects, encumbrances, adverse claims, or other matters affecting said property other than as
Shown on the Preliminary Report prepared by: _____
Bearing the above referenced order number dated: _____
There is no-one in possession or entitled to possession of said property other than the Vestee shown in said
Preliminary Report except: _____
There is no work of improvement in progress and no such work has been completed within one year of this date:
(Circle One) YES NO

The Street address of the property in this transaction is: _____
Single Family Residence: _____ Multiple Residence: _____ Commercial: _____ Vacant Land: _____
Occupied By: Owner: _____ Lessee: _____ Tenants: _____

Is any portion of new loan funds to be used for construction? (circle one) YES NO

The subject of this Statement of Identity, assumes full responsibility for any and all discrepancies, and agrees to hold harmless the recipient herein from any losses sustained by relying on such information.

Date: _____ (Signature)

Order No: 140-2177956-32 _____ (Signature)

THIS MAP SHOULD BE USED FOR REFERENCE PURPOSES ONLY. NO LIABILITY IS ASSUMED FOR THE ACCURACY OF THE DATA SHOWN. PARCELS MAY NOT COMPLY WITH LOCAL SUBDIVISION OR BUILDING ORDINANCES.



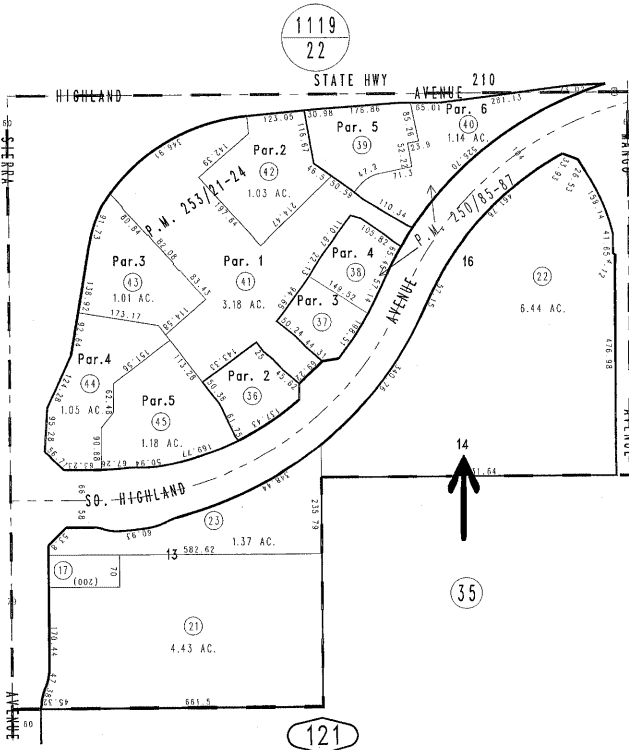
MAP IS FOR THE PURPOSES OF VALUATION TAXATION ONLY.

January 2004

Parcel Map No. 20070, P.M. 253/21-24
 Pin - Parcel Map No. 19918, P.M. 250/85-87
 Parcel Map No. 19618, P.M. 248/31-32

Pin, NW 1/4, Sec. 32
 T.1N., R.5W.

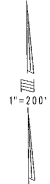
Assessor's Map
 Book 0240 Page 12
 San Bernardino County



Pin, Rialto Acres
 M.B. 18/12

City of Fontana
 Tax Rate Area
 10045

0240-12



REVISED
 08/25/17 KM
 12/29/18 KM

USER QUESTIONNAIRE

INTRODUCTION

In order to qualify for one of the *Landowner Liability Protections* offered by the Small Business Liability Relief and Brownfields Revitalization Act of 2002, the user must provide the following information (if available) to the *environmental professional*. Failure to provide this information could result in a determination that "*all appropriate inquiry*" is not complete.

(1) Are you aware of any environmental cleanup liens against the property that are filed or recorded under federal, tribal, state or local law?

CIRCLE YES or NO

If yes, please explain in detail.

(2) Are you aware of any Act Use Limitations (AUL), such as *engineering controls*, land use restrictions or *institutional controls* that are in place at the site and/or have been filed or recorded in a registry under federal, tribal, state or local law?

YES or NO

If yes, please explain.

(3) As the *user* of this Environmental Site Assessment (ESA) do you have any specialized knowledge or familiarity related to the *property* or nearby properties? For example, are you involved in the same line of business as the current or former *occupants* of the *property* or its neighboring *property*, so that you may have specific knowledge of the chemicals and processes used by this type of business?

YES or NO

If yes, please explain.

(4) Does the purchase price being paid for this *property* reasonably reflect the fair market value of the *property*?

YES or NO

If you believe that there is a difference, have you considered whether the lower purchase price is because contamination is known or believed to be present at the property?

YES or NO

If yes, please explain.

(5) Are you aware of commonly known or *reasonably* ascertainable information that would help the *environment professional* to identify conditions pinpointing releases or threaten releases of hazardous materials and/ or chemicals? For example, as user,

(a.) Do you know of any past uses of the *property*? YES or NO

(b.) Do you know of specific chemicals that are present or once were present at the *property*? YES or NO

(c.) Do you know of any chemical spills or any other chemical releases that have taken place at the *property*? YES or NO

(d.) Do you know of any environmental cleanups that have taken place at the *property*? YES or NO

If any yes, please explain.

(6) As the user of this Environmental Site Assessment (ESA), based on your knowledge and experience related to the *property* are there any *obvious* indicators that point to the presence or likely presence of a contamination at the *property*?


YES or NO

If yes, please explain.

Completed By

Beus, David C.

Print Name



state	county	city	address1	date
California	Alameda	San Lorenzo	17283 Via Annette Dr	2/6/2004
California	Alameda	San Lorenzo	17283 Via Annette Dr	2/6/2004
California	Alameda	San Leandro	1735 138th Ave	2/18/2004
California	Alameda	San Leandro	1735 138th Ave	2/18/2004
California	Alameda	Newark	37120 Spruce St G	2/29/2004
California	Alameda	Hayward	333 Jackson St 219	3/12/2004
California	Alameda	Hayward	333 Jackson St 219	3/12/2004
California	Alameda	Hayward	1032 Central Blvd	6/9/2004
California	Alameda	Hayward	1032 Central Blvd	6/9/2004
California	Alameda	Hayward	231 Culp Ave	8/29/2004
California	Alameda	Hayward	231 Culp Ave	8/29/2004
California	Alameda	Union City	32673 Brenda Way 3	9/28/2004
California	Alameda	Union City	32673 Brenda Way 3	9/28/2004
California	Alameda	Pleasanton	6443 Alisal St	1/19/2005
California	Alameda	San Leandro	872 Donovan Dr	5/4/2005
California	Alameda	San Leandro	14446 Elm St	5/31/2005
California	Alameda	Hayward	27948 Pueblo Serena Way	1/9/2006
California	Alameda	Union City	2351 Hartford Drive	4/7/2006
California	Alameda	Union City	2351 Hartford Drive	4/7/2006
California	Alameda	Fremont	35856 Toledo Court	7/28/2006
California	Alameda	San Lorenzo	1302 Via San Juan Street	10/25/2007
California	Alameda	San Leandro	1553 Santa Maria Road	11/28/2007
California	Alameda	San Leandro	1553 Santa Maria Road	11/28/2007
California	Alameda	Hayward	698 Overhill Drive	5/16/2008
California	Alameda	Hayward	698 Overhill Drive	5/16/2008
California	Alameda	Berkeley	2240 9th Street	7/19/2008
California	Alameda	Oakland	923 39th Street	11/25/2008
California	Alameda	San Lorenzo	16150 Arriba Viaduct	4/8/2009
California	Alameda	Pleasanton	818 Angela Street	3/10/2010
California	Alameda	Pleasanton	818 Angela Street	3/10/2010
California	Alameda	Castro Valley	19127 Santa Maria Avenue	3/24/2010
California	Alameda	Castro Valley	19127 Santa Maria Avenue	3/24/2010
California	Alameda	Oakland	1950 86th Avenue	12/7/2015
California	Alameda	Oakland	1950 86th Avenue	12/7/2015
California	Butte	Oroville	1940 Helman St	2/4/2004
California	Butte	Oroville	1940 Helman St	2/4/2004
California	Butte	Oroville	110 Greenback Dr	2/5/2004
California	Butte	Oroville	110 Greenback Dr	2/5/2004
California	Butte	Oroville	2437 Oro Quincy Hwy	3/17/2004
California	Butte	Oroville	2437 Oro Quincy Hwy	3/17/2004
California	Butte	Paradise	6441 Moss Ln	3/31/2004
California	Butte	Magalia	3 Jordan Hill Rd	3/31/2004
California	Butte	Paradise	6441 Moss Ln	3/31/2004
California	Butte	Biggs	2164 Larkin	4/9/2004
California	Butte	Biggs	2164 Larkin	4/9/2004
California	Butte	Chico	939 W East Ave 4	4/19/2004
California	Butte	Chico	939 W East Ave 4	4/19/2004
California	Butte	Oroville	126 Canyon Highlands Dr	5/5/2004
California	Butte	Oroville	126 Canyon Highlands Dr	5/5/2004
California	Butte	Oroville	208 Misty View Ln	5/10/2004
California	Butte	Oroville	208 Misty View Ln	5/10/2004
California	Butte	Chico	853 E 7th St	7/14/2004
California	Butte	Oroville	2750 De Bangar Hwy	7/21/2004
California	Butte	Paradise	538 Castle	7/23/2004
California	Butte	Paradise	538 Castle	7/23/2004
California	Butte	Oroville	2720 Oro Dam Blvd 6a	8/3/2004
California	Butte	Oroville	2720 Oro Dam Blvd 6a	8/3/2004
California	Butte	Chico	453 Posada Way 12	8/4/2004
California	Butte	Chico	453 Posada Way 12	8/4/2004
California	Butte	Magalia	14723 Gold Cone Dr	9/21/2004
California	Butte	Biggs	488 G St	10/26/2004

California	Butte	Biggs	488 G St	10/26/2004
California	Butte	Oroville	1130 Tehama St	1/12/2005
California	Butte	Oroville	1130 Tehama St	1/12/2005
California	Butte	Chico	1056 E 8th St	3/18/2005
California	Butte	Chico	1056 E 8th St	3/18/2005
California	Butte	Oroville	1915 Plumas St	6/9/2005
California	Butte	Durham	9606 Fimple Rd	7/15/2005
California	Butte	Chico	696 7th E St	10/19/2005
California	Butte	Chico	1402 Pomona Ln	11/17/2005
California	Butte	Oroville	2794 Oak Knoll Way	11/30/2005
California	Butte	Chico	997 E 16th St	12/15/2005
California	Butte	Chico	997 E 16th St	12/15/2005
California	Butte	Gridley	275 Kentucky St	2/21/2006
California	Butte	Gridley	233 Kentucky Street	2/21/2006
California	Butte	Gridley	233 Kentucky Street	2/21/2006
California	Butte	Gridley	275 Kentucky St	2/21/2006
California	Butte	Paradise	5955 Hazel Way	5/25/2006
California	Butte	Oroville	91 Toyon Hills Drive	2/23/2007
California	Butte	Chico	1735 Magnolia Avenue	2/26/2007
California	Butte	Chico	1735 Magnolia Avenue	2/26/2007
California	Butte	Oroville	165 Hurles Circle	3/18/2007
California	Butte	Oroville	165 Hurles Circle	3/18/2007
California	Butte	Oroville	4210 Oro Bangor Highway	6/1/2007
California	Butte	Oroville	4210 Oro Bangor Highway	6/1/2007
California	Butte	Palermo	2398 Louis Avenue	8/27/2007
California	Butte	Palermo	2398 Louis Avenue	8/27/2007
California	Butte	Oroville	2349 Via Madero	9/11/2007
California	Butte	Oroville	1616 Oro Dam Boulevard	10/29/2007
California	Butte	Oroville	1616 Oro Dam Boulevard	10/29/2007
California	Butte	Oroville	1660 20th Street	1/31/2008
California	Butte	Oroville	1660 20th Street	1/31/2008
California	Butte	Oroville	3 Alverda Drive	5/13/2008
California	Butte	Oroville	3 Alverda Drive	5/13/2008
California	Butte	Chico	1024 Neal Dow Avenue	6/7/2008
California	Butte	Honcut	16 Truxton Court	9/2/2008
California	Butte	Honcut	16 Truxton Court	9/2/2008
California	Butte	Oroville	1840 7th Street	9/17/2008
California	Butte	Oroville	1840 7th Street	9/17/2008
California	Butte	Chico	729 Nord Avenue	9/30/2008
California	Butte	Chico	729 Nord Avenue	9/30/2008
California	Butte	Oroville	5075 Lower Wyandotte Avenue	4/7/2009
California	Butte	Oroville	5075 Lower Wyandotte Avenue	4/7/2009
California	Butte	Oroville	1960 Rose Street	4/7/2009
California	Butte	Oroville	1960 Rose Street	4/7/2009
California	Butte	Gridley	124 East Gridley Road	5/14/2010
California	Butte	Gridley	124 East Gridley Road	5/14/2010
California	Butte	Durham	8200 Durnel Drive	5/22/2010
California	Butte	Durham	8200 Durnel Drive	5/22/2010
California	Calaveras	Mountain Ranch	5645 Doster Rd	12/20/2004
California	Calaveras	Mountain Ranch	5645 Doster Rd	12/20/2004
California	Contra Costa	Rodeo	1120 4th St	7/8/2004
California	Contra Costa	Rodeo	1120 4th St	7/8/2004
California	Contra Costa	Antioch	1927 Birch Ave	12/12/2004
California	Contra Costa	Martinez	625 Marina Vista St	3/22/2005
California	Contra Costa	Martinez	625 Marina Vista St	3/22/2005
California	Contra Costa	Richmond	2420 Esmond Avenue	12/5/2006
California	Contra Costa	El Sobrante	2211 Rancho Road	9/20/2007
California	Contra Costa	El Sobrante	2211 Rancho Road	9/20/2007
California	Contra Costa	Richmond	712 Bradford Drive	7/29/2008
California	Contra Costa	Richmond	712 Bradford Drive	7/29/2008
California	Contra Costa	Brentwood	638 Summerwood Drive	2/11/2010
California	Contra Costa	Brentwood	638 Summerwood Drive	2/11/2010

California	Contra Costa	Crockett	815 1st Avenue	12/9/2010
California	Contra Costa	Crockett	815 1st Avenue	12/9/2010
California	Contra Costa	Bay Point	71 Mountain View Avenue	3/22/2011
California	Contra Costa	Bay Point	71 Mountain View Avenue	3/22/2011
California	Contra Costa	Brentwood	1880 East Eden Plains Street	10/2/2014
California	Contra Costa	Brentwood	1880 East Eden Plains Street	10/2/2014
California	Del Norte	Crescent City	1733 Wildwood Ln	4/14/2004
California	Del Norte	Crescent City	1733 Wildwood Ln	4/14/2004
California	El Dorado	El Dorado	6841 Union Mine Rd	4/29/2004
California	El Dorado	El Dorado	6841 Union Mine Rd	4/29/2004
California	Fresno	Reedley	22134 E Hogan Ave	1/15/2004
California	Fresno	Reedley	22134 E Hogan Ave	1/15/2004
California	Fresno	Fresno	1315 E Cornell	7/15/2004
California	Fresno	Fresno	1315 E Cornell	7/15/2004
California	Fresno	Fresno	12884 S Elm Ave	7/15/2004
California	Fresno	Fresno	12884 S Elm Ave	7/15/2004
California	Fresno	Fresno	7090 N Fruit Ave 140	7/29/2004
California	Fresno	Coalinga	47932 Lost Hills Rd	8/30/2004
California	Fresno	Fresno	4822 E Mono St	6/9/2005
California	Fresno	Fresno	4822 E Mono St	6/9/2005
California	Fresno	San Joaquin	2243 Eldorado S B	3/10/2006
California	Fresno	Fresno	2540 North Floyd Avenue	11/24/2006
California	Fresno	Fresno	2540 North Floyd Avenue	11/24/2006
California	Fresno	Caruthers	14594 South Elm Avenue	11/28/2006
California	Fresno	Caruthers	14594 South Elm Avenue	11/28/2006
California	Fresno	Fresno	8971 Mountain View	12/13/2006
California	Fresno	Fresno	8971 Mountain View	12/13/2006
California	Fresno	Fowler	6424 South Fowler Avenue	8/21/2007
California	Fresno	Reedley	20069 Clayton Avenue	12/8/2007
California	Fresno	Reedley	20069 Clayton Avenue	12/8/2007
California	Fresno	Fresno	4409 East Hedges Avenue A	12/16/2008
California	Fresno	Dos Palos	43186 Merrill Avenue	4/15/2010
California	Fresno	Dos Palos	43186 Merrill Avenue	4/15/2010
California	Fresno	Clovis	287 West Barstow Avenue 125b	10/26/2012
California	Fresno	Fresno	3001 West Swift Ave Avenue 104	8/6/2013
California	Fresno	Fresno	3001 West Swift Ave Avenue 104	8/6/2013
California	Fresno	Squaw Valley	46992 Creekside Road	11/18/2013
California	Fresno	Fresno	4851 North N Cedar Ave Avenue 11	1/6/2014
California	Fresno	Fresno	3852 East E Olive Ave Avenue 201	1/14/2014
California	Fresno	Fresno	3852 East E Olive Ave Avenue 201	1/14/2014
California	Fresno	Fresno	3025 East E Gettysburg Ave Avenue	1/21/2014
California	Fresno	Fresno	3025 East E Gettysburg Ave Avenue	1/21/2014
California	Fresno	Fresno	7675 N First Street Box 203	9/6/2015
California	Fresno	Fresno	4102 E North Avenue	12/24/2015
California	Fresno	Fresno	2715 N Millbrook Avenue	2/3/2016
California	Fresno	Fresno	2715 N Millbrook Avenue	2/3/2016
California	Glenn	Willows	5627 County Road 69	5/12/2004
California	Glenn	Willows	5627 County Road 69	5/12/2004
California	Humboldt	Fortuna	1788 Penn Ave	3/2/2004
California	Humboldt	Fortuna	1788 Penn Ave	3/2/2004
California	Humboldt	Mckinleyville	2331 Central Ave 4	3/25/2004
California	Humboldt	Eureka	1984 Gage Ln	4/27/2004
California	Humboldt	Blue Lake	113 Raymar Ave	5/9/2005
California	Humboldt	Eureka	1034 14th St	6/6/2005
California	Humboldt	Eureka	1034 14th St	6/6/2005
California	Humboldt	Eureka	1323 Summer Street	6/15/2006
California	Humboldt	Arcata	258 Lupin Avenue	8/30/2006
California	Humboldt	Arcata	258 Lupin Avenue	8/30/2006
California	Imperial	Holtville	819 1/2 Fern St	1/28/2004
California	Imperial	Holtville	819 1/2 Fern St	1/28/2004
California	Imperial	Holtville	2300 Slayton Rd	2/5/2004
California	Imperial	Seeley	2205 Haskell Rd	7/20/2004

California	Imperial	Holtville	819 1/2 Fern Ave	3/20/2006
California	Imperial	Holtville	819 1/2 Fern Ave	3/20/2006
California	Kern	Shafter	18478 S Shafter Ave	1/23/2004
California	Kern	Shafter	18478 S Shafter Ave	1/23/2004
California	Kern	Delano	1305 20th Ave	2/4/2004
California	Kern	Delano	1305 20th Ave	2/4/2004
California	Kern	Bakersfield	8614 Fuller	2/22/2004
California	Kern	Bakersfield	2600 Norman Ave	5/26/2004
California	Kern	Bakersfield	2600 Norman Ave	5/26/2004
California	Kern	Shafter	31396 Burbank Ave	6/12/2004
California	Kern	Taft	412 Kern St	8/26/2004
California	Kern	Lake Isabella	3105 Wenyor	9/21/2004
California	Kern	Lake Isabella	3105 Wenyor	9/21/2004
California	Kern	Ridgecrest	709 W Atkins Ave	12/9/2004
California	Kern	Bakersfield	321 Oakdale Dr	3/15/2005
California	Kern	Bakersfield	2714 Allen Rd	3/22/2005
California	Kern	Bakersfield	2714 Allen Rd	3/22/2005
California	Kern	Taft	217 Lierly St	6/20/2005
California	Kern	Bakersfield	2314 Center St	10/19/2005
California	Kern	Bakersfield	200 Miraflores	2/28/2006
California	Kern	Bakersfield	200 Miraflores	2/28/2006
California	Kern	Bakersfield	101 Agarnsey Ln	3/20/2006
California	Kern	Bakersfield	101 Agarnsey Ln	3/20/2006
California	Kern	Bakersfield	109 Clyde Street	4/26/2006
California	Kern	Bakersfield	109 Clyde Street	4/26/2006
California	Kern	Bakersfield	200 Miraflores Avenue	3/18/2007
California	Kern	Bakersfield	200 Miraflores Avenue	3/18/2007
California	Kern	Ridgecrest	345 West Moyer Avenue	6/4/2007
California	Kern	Ridgecrest	345 West Moyer Avenue	6/4/2007
California	Kern	Lamont	10224 San Emidio Street	7/11/2007
California	Kern	Lamont	10224 San Emidio Street	7/11/2007
California	Kern	Lamont	8008 Middleton Lane	5/19/2008
California	Kern	Lamont	8008 Middleton Lane	5/19/2008
California	Kern	Johannesburg	405 Broadway Avenue	10/9/2008
California	Kern	Johannesburg	405 Broadway Avenue	10/9/2008
California	Kern	Bakersfield	8th Street	6/22/2009
California	Kern	Bakersfield	3804 La Tonia Court	3/3/2011
California	Kern	Bakersfield	3801 Newcombe Court	3/3/2011
California	Kern	Bakersfield	3801 Newcombe Court	3/3/2011
California	Kern	Bakersfield	3804 La Tonia Court	3/3/2011
California	Kern	Bakersfield	218 El Tejon Avenue	7/8/2011
California	Kern	Bakersfield	218 El Tejon Avenue	7/8/2011
California	Kern	Bakersfield	7601 Redbank	12/13/2011
California	Kern	Bakersfield	7601 Redbank	12/13/2011
California	Kings	Unincorporated City	6260 Barstow Ave	5/21/2004
California	Kings	Unincorporated City	6260 Barstow Ave	5/21/2004
California	Kings	Hanford	11111 9 3/4 Avenue	4/16/2007
California	Kings	Hanford	11111 9 3/4 Avenue	4/16/2007
California	Lake	Lakeport	525 Esplanade St	1/27/2004
California	Lake	Clearlake	13660 East Lake Dr	4/19/2004
California	Lake	Clearlake	13660 East Lake Dr	4/19/2004
California	Lake	Clearlake	15888 19th St	4/28/2004
California	Lake	Clearlake	15888 19th St	4/28/2004
California	Lake	Finley	3424 Stone Dr	9/15/2004
California	Lake	Finley	3424 Stone Dr	9/15/2004
California	Lake	Lower Lake	10243 Siegler Canyon Rd	11/17/2004
California	Lake	Lower Lake	10243 Siegler Canyon Rd	11/17/2004
California	Lake	Clearlake	16537 35th Ave	6/18/2005
California	Lake	Nice	6643 Collier	2/15/2006
California	Lake	Clearlake	13820 Manakee Drive	1/20/2010
California	Lake	Clearlake	13820 Manakee Drive	1/20/2010
California	Los Angeles	Redondo Beach	208 B Ave	1/4/2004

California	Los Angeles	Los Angeles	2742 Lanfranco St 7	1/7/2004
California	Los Angeles	Covina	444 Citrus N Ave	1/13/2004
California	Los Angeles	Santa Fe Springs	11462 Telegraph Rd	1/14/2004
California	Los Angeles	Littlerock	8632 Avenue U E	1/21/2004
California	Los Angeles	Long Beach	2520 Pacific Coast E Hwy 221	1/27/2004
California	Los Angeles	Lancaster	3995 Avenue H W	3/3/2004
California	Los Angeles	East Los Angeles	4135 Floral Ave	3/5/2004
California	Los Angeles	Compton	1016 Poinsettia S Ave	3/10/2004
California	Los Angeles	Llano	25757 V E Ave	3/24/2004
California	Los Angeles	Palmdale	38233 Hendon Dr	4/3/2004
California	Los Angeles	Torrance	4111 Pacific Coast Highway 308	4/11/2004
California	Los Angeles	Norwalk	11026 Imperial E Hwy 10	4/21/2004
California	Los Angeles	Los Angeles	560 Keenan Ave	5/12/2004
California	Los Angeles	La Canada Flintridge	5016 Angeles Crest Hwy	5/25/2004
California	Los Angeles	Los Angeles	5320 1/2 Ithaca Ave	6/22/2004
California	Los Angeles	Whittier	8171 Washington Ave	6/24/2004
California	Los Angeles	Long Beach	1401 11 E St	7/1/2004
California	Los Angeles	Signal Hill	2210 Gaviota N Ave C	7/6/2004
California	Los Angeles	Glendora	19104 Manua Loa	7/21/2004
California	Los Angeles	Los Angeles	21150 Hobart	8/18/2004
California	Los Angeles	La Puente	410 Evanwood Ave	9/22/2004
California	Los Angeles	Baldwin Park	3109 Robinette Ave	9/28/2004
California	Los Angeles	San Dimas	1717 Monte Vista Dr	10/7/2004
California	Los Angeles	Pomona	320 Jefferson W Ave	10/19/2004
California	Los Angeles	Lynwood	10868 Drury Ln	10/29/2004
California	Los Angeles	El Monte	11828 Emery St	11/18/2004
California	Los Angeles	El Monte	4350 Ranger Ave	11/29/2004
California	Los Angeles	La Puente	18631 Altario St	1/13/2005
California	Los Angeles	Lancaster	42705 6th E St	2/3/2005
California	Los Angeles	Downey	9322 Stamps Ave	2/18/2005
California	Los Angeles	City Of Commerce	5820 Ramon Ct	4/14/2005
California	Los Angeles	San Pedro	975 5th W St	8/3/2005
California	Los Angeles	Winnetka	8474 Quartz Ave	9/28/2005
California	Los Angeles	Van Nuys	15149 Domino St	11/8/2005
California	Los Angeles	Whittier	6133 Mcnees Ave	1/14/2006
California	Los Angeles	Panorama City	8154 Allott	1/19/2006
California	Los Angeles	Wilmington	1724 Fries Ave	2/17/2006
California	Los Angeles	Gardena	14903 Chadron Ave 1	3/1/2006
California	Los Angeles	Los Angeles	1406 Gordon Street	3/26/2006
California	Los Angeles	Long Beach	2124 Mc Kenzie Avenue	4/25/2006
California	Los Angeles	Lancaster	44634 Date Avenue	6/2/2006
California	Los Angeles	Shadow Hills	10339 Johanna Avenue	6/22/2006
California	Los Angeles	Los Angeles	123 S Lake Street	7/14/2006
California	Los Angeles	Sylmar	12600 Bradley Street	7/19/2006
California	Los Angeles	Diamond Bar	2620 Castlerock Road	8/1/2006
California	Los Angeles	Covina	19850 Arrow Highway	8/6/2006
California	Los Angeles	Los Angeles	3015 Sunnynook Drive	8/11/2006
California	Los Angeles	Palmdale	38566 East 35th Street	10/3/2006
California	Los Angeles	Los Angeles	244 47th Place	10/12/2006
California	Los Angeles	Los Angeles	244 West 47th Place	10/12/2006
California	Los Angeles	Pomona	1347 Cambrin Road	12/7/2006
California	Los Angeles	Los Angeles	11630 West 207th Street	12/7/2006
California	Los Angeles	Cerritos	12513 Sandy Creek Lane	3/9/2007
California	Los Angeles	Long Beach	1624 Junipero Avenue	4/4/2007
California	Los Angeles	Whittier	10816 Townley Drive	5/11/2007
California	Los Angeles	Huntington Park	2505 Olive Street	5/15/2007
California	Los Angeles	South Gate	2634 Palm Place	5/29/2007
California	Los Angeles	Pomona	260 La Verne Avenue	7/12/2007
California	Los Angeles	Lancaster	45448 Elm	7/14/2007
California	Los Angeles	Wilmington	1630 Sandison Street	7/20/2007
California	Los Angeles	Los Angeles	321 Westminster Avenue	8/9/2007
California	Los Angeles	Los Angeles	1216 Hanover Avenue	8/12/2007

California	Los Angeles	Huntington Park	6418 Seville	9/18/2007
California	Los Angeles	Los Angeles	359 71st Street	10/10/2007
California	Los Angeles	Diamond Bar	749 Featherwood Drive	11/1/2007
California	Los Angeles	Long Beach	3613 La Jara Street	11/14/2007
California	Los Angeles	Los Angeles	3744 59th Street	12/20/2007
California	Los Angeles	Van Nuys	7400 Sepulveda Boulevard	2/12/2008
California	Los Angeles	Los Angeles	218 1/2 54th Street	3/14/2008
California	Los Angeles	Los Angeles	4154 Compton Avenue	4/17/2008
California	Los Angeles	Downey	10350 Haledon Avenue	5/21/2008
California	Los Angeles	Baldwin Park	4442 Edra Avenue	6/16/2008
California	Los Angeles	Encino	17448 Ventura Boulevard	8/11/2008
California	Los Angeles	Bellflower	17122 Downey Avenue	11/2/2008
California	Los Angeles	Huntington Park	2409 Olive Street	11/18/2008
California	Los Angeles	Long Beach	1875 Lime Avenue	12/22/2008
California	Los Angeles	Los Angeles	6118 Hooper Street	4/24/2009
California	Los Angeles	Bell	3717 Bell Avenue	6/6/2009
California	Los Angeles	Los Angeles	5170 South Normandie Avenue	1/3/2010
California	Los Angeles	Los Angeles	2109 Estrella Avenue	2/2/2010
California	Los Angeles	Long Beach	2345 East Harding Street	2/4/2010
California	Los Angeles	Long Beach	2454 Easy Avenue	2/10/2010
California	Los Angeles	Santa Fe Springs	13310 Telegraph Road	4/14/2010
California	Los Angeles	Bell Gardens	7534 Purdy Street	5/1/2010
California	Los Angeles	Inglewood	8815 South Van Ness Avenue	5/4/2010
California	Los Angeles	Los Angeles	6516 South Main Street	6/2/2010
California	Los Angeles	Norwalk	12618 Studebaker Road	6/14/2010
California	Los Angeles	Hawthorne	12600 Prairie Avenue	7/19/2010
California	Los Angeles	Hawthorne	2851 West 120th Street	7/22/2010
California	Los Angeles	Los Angeles	213 1/2 West 66 Street	9/21/2010
California	Los Angeles	Hawthorne	13611 Doty Avenue	2/3/2011
California	Los Angeles	Los Angeles	1564 East 117th Street	4/4/2013
California	Los Angeles	Artesia	11635 Artesia Boulevard	5/1/2013
California	Los Angeles	Beverly Hills	712 North Rexford Drive	6/1/2013
California	Los Angeles	Covina	771 Rancho Simi Drive	6/1/2016
California	Los Angeles	Compton	14502 S Keene Ave	8/14/2016
California	Los Angeles	Gardena	1218 W 134th St	9/25/2016
California	Los Angeles	North Hollywood	7829 Nagle Av	12/10/2017
California	Los Angeles	Lancaster	42835 San Francisco Av	12/10/2017
California	Madera	Chowchilla	18899 Road 16	4/28/2004
California	Madera	Chowchilla	1304 Colusa Ave A	1/25/2005
California	Madera	Madera	21442 Avenue 19 Ave	2/10/2005
California	Madera	Madera	815 East Clinton Avenue	8/29/2006
California	Madera	Madera	18697 Avenue Pass	8/21/2007
California	Madera	Madera	512 Fein Street	8/25/2007
California	Madera	Madera	35626 14 1/2 Avenue	2/1/2008
California	Madera	Madera	13577 20th Avenue	9/4/2008
California	Madera	Madera	19184 Ave 18	5/15/2014
California	Madera	Madera	25816 Avenue 18 1/2	6/14/2016
California	Madera	Madera	11265 Iowa Av	12/27/2017
California	Mendocino	Fort Bragg	16900 Franklin Road	5/9/2006
California	Mendocino	Willits	65000 Sherwood Ridge Road	2/20/2008
California	Mendocino	Redwood Valley	9800 West Road	4/9/2009
California	Mendocino	Philo	3500 Little Mill Creek Road	5/6/2010
California	Mendocino	Fort Bragg	621 West St	9/16/2016
California	Mendocino	Hopland	14410 Mountain House Rd	9/21/2016
California	Merced	Merced	2536 Lobo	2/4/2004
California	Merced	Stevinson	18910 W 6th St	2/10/2004
California	Merced	Merced	3613 N Garner Rd	2/27/2004
California	Merced	Livingston	5679 Arena Way	4/6/2004
California	Merced	Hilmar	20295 August Rd	4/15/2004
California	Merced	Cressey	9835 Cressey	6/3/2004
California	Merced	Delhi	16235 Redbud Ct	6/29/2004
California	Merced	South Dos Palos	8827 W K St	7/23/2004

California	Merced	Winton	6280 Central Ave	8/8/2004
California	Merced	Winton	9605 Eucalyptus Ave	8/8/2004
California	Merced	Hilmar	19511 Williams Ave	10/13/2004
California	Merced	Merced	321 S 59 S Hwy	1/3/2005
California	Merced	Gustine	8450 Highway 33 S Hwy	3/2/2005
California	Merced	Atwater	9000 Moran Ave	5/11/2005
California	Merced	Atwater	1236 Hull Rd	9/23/2005
California	Merced	Stevinson	23875 Second Avenue	3/27/2006
California	Merced	Los Banos	313 J Street	8/11/2006
California	Merced	Atwater	1001 Sandpiper Way	11/15/2006
California	Merced	Delhi	8620 Hinton	11/15/2006
California	Merced	Merced	824 S Freya	1/25/2007
California	Merced	Winton	7409 Amanda Drive	3/13/2007
California	Merced	Merced	2499 East Gerard Avenue	3/21/2007
California	Merced	Merced	14717 East 272nd	9/6/2007
California	Merced	Hilmar	250 N Union	10/12/2007
California	Merced	Merced	5 West 25th Street 2	1/16/2008
California	Merced	Stevinson	2991 Cemetery	2/20/2008
California	Merced	Stevinson	2917 Cemetery Road	2/20/2008
California	Merced	Winton	6814 Arlene Way	3/12/2008
California	Merced	Atwater	4146 South Elliott Road	8/11/2008
California	Merced	Delhi	15575 August Avenue	9/8/2008
California	Merced	Ballico	11368 North Santa Fe Avenue	1/10/2010
California	Merced	Hilmar	19542 East First Street	4/1/2010
California	Merced	Winton	7125 North Vine Avenue	4/21/2010
California	Merced	Stevinson	2228 Nelander Avenue	4/27/2010
California	Merced	Livingston	15290 Sunset Drive	5/22/2010
California	Merced	Delhi	9640 Sands Road	6/6/2010
California	Merced	Winton	7040 Myrtle Avenue	2/8/2016
California	Merced	Atwater	2521 Boulder Dr	9/21/2016
California	Monterey	Salinas	1769 Yosemite Cir	5/21/2004
California	Monterey	Pacific Grove	316 Prescott Ln	7/16/2004
California	Monterey	Salinas	1233 East Polk Street	6/20/2007
California	Monterey	Salinas	18840 Northeast Eisenhower Driv	6/20/2007
California	Monterey	Greenfield	424 7th Avenue	9/19/2010
California	Nevada	Grass Valley	439 Neal St 1	7/30/2004
California	Orange	Laguna Beach	985 Pacific Coast N Hwy	2/1/2004
California	Orange	Buena Park	7555 Beach Blvd 128	2/10/2004
California	Orange	Irvine	173 Topeka	2/11/2004
California	Orange	Tustin	13624 Estero Cir	4/24/2004
California	Orange	Santa Ana	1137 Mcfadden W	7/7/2004
California	Orange	Westminster	7681 Baylor Dr	7/15/2004
California	Orange	La Habra	2320 Story Ave	7/16/2004
California	Orange	Garden Grove	8062 Garden Grove Blvd 241	9/21/2004
California	Orange	Orange	2135 Almond W St	10/15/2004
California	Orange	Santa Ana	1233 Genoa S Dr	11/30/2004
California	Orange	Cypress	4812 Grace Avenue	4/10/2006
California	Orange	Westminster	9851 Bolsa Avenue	5/5/2006
California	Orange	Westminster	5051 Princeton Avenue	5/17/2006
California	Orange	La Palma	4761 Sharon Drive A	7/17/2006
California	Orange	Stanton	10698 Court Street	9/15/2006
California	Orange	Stanton	7701 Westbrook Way	4/19/2007
California	Orange	Yorba Linda	5471 Jefferson Street	11/13/2007
California	Orange	Fullerton	641 Commonwealth Avenue	12/7/2007
California	Orange	Anaheim	131 Magnolia Avenue	3/21/2008
California	Orange	Anaheim	3554 West Cornelia Circle	3/24/2008
California	Orange	Anaheim	1819 Cris	3/27/2008
California	Orange	Anaheim	1261 Placentia Street	3/29/2008
California	Orange	Anaheim	2500 East Terrace Street	4/8/2008
California	Orange	Santa Ana	1314 Harbor Boulevard	4/9/2008
California	Orange	Garden Grove	9755 Bixby Avenue	4/11/2008
California	Orange	Costa Mesa	929 Joann Street	5/13/2008

California	Orange	Santa Ana	3012 Halladay	5/19/2008
California	Orange	Santa Ana	412 Baker Street	5/21/2008
California	Orange	Orange	207 Esplande Street	5/30/2008
California	Orange	Santa Ana	702 Santa Ana Boulevard	7/14/2008
California	Orange	Anaheim	622 Velare Avenue	9/16/2008
California	Orange	Westminster	13100 Goldenwest Street	4/28/2009
California	Orange	Santa Ana	1450 Auto Drive	5/11/2009
California	Orange	Garden Grove	10042 Lampson Avenue	5/13/2009
California	Orange	Westminster	6942 Garden Grove Boulevard	5/21/2009
California	Orange	Buena Park	7111 Beach Boulevard	2/10/2010
California	Orange	Garden Grove	13691 Barnett Way	2/13/2010
California	Orange	Anaheim	1303 West Marlboro Avenue	2/22/2010
California	Orange	Placentia	745 Dunn	3/16/2010
California	Orange	Irvine	87 Pinestone	3/23/2010
California	Orange	Orange	2300 North Tustin Avenue	3/29/2010
California	Orange	Huntington Beach	8230 Talbert	4/7/2010
California	Orange	Santa Ana	4417 Morningside	4/28/2010
California	Orange	Brea	2595 Imperial Highway	5/20/2010
California	Orange	Santa Ana	800 South Sullivan Street D3	12/23/2011
California	Orange	Anaheim	10141 Gravier St	12/8/2017
California	Plumas	Portola	5630 Casey Jones Road	4/14/2006
California	Plumas	Chester	460 Melissa Avenue	10/11/2007
California	Plumas	Quincy Junction	1426 Butterfly Valley Road	2/17/2010
California	Plumas	Portola	324 Bella Vista	3/9/2010
California	Riverside	Desert Hot Springs	66366 6th St	1/20/2004
California	Riverside	Riverside	344 N State 148	1/28/2004
California	Riverside	Hemet	531 Cedar Ln 2	2/7/2004
California	Riverside	Perris	332 W 11th St	2/8/2004
California	Riverside	Hemet	1675 Cobble Ln	2/11/2004
California	Riverside	Cathedral City	68557 C Street	2/16/2004
California	Riverside	Hemet	1097 N State St 2	2/18/2004
California	Riverside	Glen Avon Heights	4080 Conning	2/29/2004
California	Riverside	El Cerrito	19078 Rising Sun Rd	3/12/2004
California	Riverside	Corona	734 Viewtop Ln	3/12/2004
California	Riverside	Norco	2574 Ridgecrest	3/16/2004
California	Riverside	Hemet	772 N State	3/24/2004
California	Riverside	Hemet	225 S Elk St 36	3/30/2004
California	Riverside	Riverside	5861 Mitchell	3/31/2004
California	Riverside	Corona	995 Pomona Rd 17	4/2/2004
California	Riverside	Beaumont	34250 San Timiteo Canyon Rd	4/15/2004
California	Riverside	Beaumont	1016 Palm Ave	4/19/2004
California	Riverside	Lake Elsinore	17911 Thoreson	4/29/2004
California	Riverside	Hemet	43939 Florida Ave	5/4/2004
California	Riverside	Hemet	585 S Santa Fe	5/15/2004
California	Riverside	Winchester	33091 Willard	5/20/2004
California	Riverside	Hemet	2688 E Florida Ave 18	6/4/2004
California	Riverside	Indio	46540 Padua Cir	6/9/2004
California	Riverside	Anza	57310 Valley Vista	6/11/2004
California	Riverside	Perris	143 Perou St	6/27/2004
California	Riverside	Victorville	20197 Nandina Ave	7/9/2004
California	Riverside	Corona	1330 W 8th St 18	7/21/2004
California	Riverside	Perris	618 Bond Dr	7/29/2004
California	Riverside	San Jacinto	437 Mead	8/2/2004
California	Riverside	Moreno Valley	25204 Bridle Trail	8/29/2004
California	Riverside	Indio	47800 Madison St 169	9/21/2004
California	Riverside	Lake Matthews	17224 Cajon Dr	9/28/2004
California	Riverside	Banning	1007 Linda Vista Rd	10/26/2004
California	Riverside	Victorville	22875 Rios	11/16/2004
California	Riverside	Menifee	26814 Madera Ct	12/6/2004
California	Riverside	Hemet	4400 Florida W Ave 117	12/8/2004
California	Riverside	Hemet	41251 Rope Rd	1/29/2005
California	Riverside	Perris	4715 Wade Ave	3/3/2005

California	Riverside	San Jacinto	344 N State St Sp 196	6/15/2005
California	Riverside	Perris	19881 Gustin Rd	12/12/2005
California	Riverside	Hemet	525 Gilbert N 49	1/20/2006
California	Riverside	Lake Elsinore	34323 Sunrise Drive	1/27/2006
California	Riverside	Corona	446 Francis E St	2/2/2006
California	Riverside	San Jacinto	610 Washington E Ave	2/22/2006
California	Riverside	Hemet	25873 Riverview Lane	3/15/2006
California	Riverside	Desert Hot Springs	13255 Mexquite Avenue	3/23/2006
California	Riverside	San Jacinto	182 De Anza	4/20/2006
California	Riverside	Nuevo	22788 Via Santana	4/21/2006
California	Riverside	Calimesa	9453 Sharondale Road	6/8/2006
California	Riverside	Riverside	11235 Cypress	6/27/2006
California	Riverside	Mountain Center	63137 Jeraboa Road	4/12/2007
California	Riverside	Corona	379 East Rancho Road	1/2/2008
California	Riverside	Norco	3117 Shadow Canyon Circle	1/31/2008
California	Riverside	Hemet	32809 Red Mountain Road	2/18/2008
California	Riverside	Palm Springs	383 Vereda Norte	6/20/2008
California	Riverside	Perris	21747 Webster Avenue	8/7/2008
California	Riverside	Perris	21881 Oleander Avenue	8/29/2008
California	Riverside	Mira Loma	10351 Oak Bark Lane	11/12/2008
California	Riverside	Desert Hot Springs	12155 Ocotillo Road	4/29/2009
California	Riverside	Hemet	871 San Mateo Circle	5/21/2009
California	Riverside	Temecula	29774 Calle Pantano	2/2/2010
California	Riverside	Riverside	4080 Pedley Road	2/5/2010
California	Riverside	Banning	514 East Victory Avenue	3/21/2010
California	Riverside	Riverside	11744 Hazeldell Drive	4/2/2010
California	Riverside	Riverside	12172 Severn Way	4/2/2010
California	Riverside	Perris	644 Primrose Place	4/8/2011
California	Riverside	Perris	2520 Spectacular Bid Street	7/29/2014
California	Riverside	Moreno Valley	16329 Saddleback Lane	2/3/2015
California	Riverside	Moreno Valley	25399 Todd Drive	8/15/2015
California	Riverside	Moreno Valley	16329 Saddlebrook Lane	2/9/2016
California	Riverside	Hemet	1610 Bluejay Way	3/2/2016
California	Riverside	Indio	43430 Monroe St	9/3/2016
California	Riverside	Coachella	731 Orchard St	10/4/2016
California	Riverside	Mira Loma	12332 Kern River Dr	12/6/2017
California	Riverside	Temecula	30984 Lolita Rd	12/7/2017
California	Sacramento	Sacramento	4405 23rd St	2/4/2004
California	Sacramento	Sacramento	4719 Hayford Way	2/24/2004
California	Sacramento	Sacramento	7624 Birdie Ct	3/23/2004
California	Sacramento	Sacramento	1536 Strader Ave	3/26/2004
California	Sacramento	Sacramento	5867 Auburn Blvd 30	3/30/2004
California	Sacramento	Sacramento	2530 Street S 8	4/1/2004
California	Sacramento	Rancho Cordova	10892 Walnutwood Way	4/4/2004
California	Sacramento	Elverta	2495 Rhine Way	8/5/2004
California	Sacramento	Sacramento	3534 Summer Park Dr 354	10/8/2004
California	Sacramento	Elk Grove	5354 Jade Creek	2/23/2005
California	Sacramento	Elverta	2110 Quail Ranch Court	2/28/2006
California	Sacramento	Sacramento	4144 Cabinet Circle	3/6/2006
California	Sacramento		5140 W Sherman Island Road	5/13/2006
California	Sacramento	Sacramento	7662 Country Park Drive	6/6/2006
California	Sacramento	Sacramento	5230 Palm	1/30/2007
California	Sacramento	Sacramento	2681 Fairfield Street	2/13/2007
California	Sacramento	Citrus Heights	7401 Lovato	6/23/2007
California	Sacramento	Sacramento	6316 Welty Way	12/3/2008
California	Sacramento	Galt	132 4th	4/20/2010
California	San Bernardino	Fontana	14430 Santa Ana	1/15/2004
California	San Bernardino	Ontario	844 Wysteria E Ct	1/21/2004
California	San Bernardino	Redlands	1034 Alta St	1/28/2004
California	San Bernardino	Victorville	16717 C St	1/30/2004
California	San Bernardino	Chino	11838 Central Ave 93	2/11/2004
California	San Bernardino	Rialto	349 N Lilac	2/17/2004

California	San Bernardino	Apple Valley	21845 Arapahoe St 1	2/17/2004
California	San Bernardino	Victorville	16868 Stoddard Wells Rd	2/19/2004
California	San Bernardino	Twentynine Palms	4828 Lear Ave	2/22/2004
California	San Bernardino	Hesperia	14926 Fir St	2/25/2004
California	San Bernardino	San Bernardino	1443 Cedar 23	3/9/2004
California	San Bernardino	Victorville	15330 Condor Rd	3/9/2004
California	San Bernardino	Newberry Springs	52875 Bedford Rd	3/25/2004
California	San Bernardino	Fontana	13519 Arrow Rt	3/30/2004
California	San Bernardino	Twentynine Palms	7580 Mac Rd	3/31/2004
California	San Bernardino	San Bernardino	1443 Cedar St 1	4/9/2004
California	San Bernardino	Twentynine Palms	5665 Aeronia	4/15/2004
California	San Bernardino	Baker	71759 Baker Blvd	4/16/2004
California	San Bernardino	San Bernardino	3160 N State St	4/23/2004
California	San Bernardino	Highland	7409 Los Feliz Dr	4/23/2004
California	San Bernardino	Phelan	8135 Joshua St	4/27/2004
California	San Bernardino	Chino	12018 Central Ave	5/13/2004
California	San Bernardino	Highland	25715 Lime St	5/18/2004
California	San Bernardino	Apple Valley	10620 Matilija	5/21/2004
California	San Bernardino	Highland	28457 Merrion Ave	5/21/2004
California	San Bernardino	San Bernardino	2176 Amanda St	5/21/2004
California	San Bernardino	Joshua Tree	62475 Cove Ln	5/27/2004
California	San Bernardino	Apple Valley	10808 Mills Rd	6/2/2004
California	San Bernardino	Barstow	24966 Camino Del Sol St	6/7/2004
California	San Bernardino	Twentynine Palms	68077 Indian Trail	6/16/2004
California	San Bernardino	Hesperia	15356 Pendleton	6/16/2004
California	San Bernardino	Muscoy	2544 3rd St	6/23/2004
California	San Bernardino	Newberry Springs	47962 Horner Rd	6/24/2004
California	San Bernardino	Hesperia	11976 Mariposa Rd	7/3/2004
California	San Bernardino	Ontario	1506 E Highland Ct	7/26/2004
California	San Bernardino	Fontana	7642 Kempster Ave	9/7/2004
California	San Bernardino	Phelan	6721 Nielson Rd	9/17/2004
California	San Bernardino	Barstow	2577 Community Blvd	9/18/2004
California	San Bernardino	Joshua Tree	3255 Sunset Rd	9/26/2004
California	San Bernardino	Rancho Cucamonga	7651 Effen	10/1/2004
California	San Bernardino	Hesperia	7892 Alston	10/1/2004
California	San Bernardino	Newberry Springs	35377 Newberry Rd	10/11/2004
California	San Bernardino	Phelan	11480 Macron	10/19/2004
California	San Bernardino	Victorville	17053 B St	10/19/2004
California	San Bernardino	Victorville	16688 Hughes	10/21/2004
California	San Bernardino	Redlands	28565 San Timoteo Canyon	10/25/2004
California	San Bernardino	San Bernardino	1162 E 2nd	11/16/2004
California	San Bernardino	Bloomington	16742 14th St	11/17/2004
California	San Bernardino	Barstow	29779 N 1st	11/18/2004
California	San Bernardino	Chino Hills	15553 Esther St	12/13/2004
California	San Bernardino	San Bernardino	2547 3rd Ave	12/28/2004
California	San Bernardino	Trona	13860 Fremont St 2	12/30/2004
California	San Bernardino	Barstow	434 S Second St 1	1/1/2005
California	San Bernardino	Upland	359 Seventh St	1/5/2005
California	San Bernardino	San Bernardino	123 E 11th St	1/19/2005
California	San Bernardino	San Bernardino	1318 E Gould St	1/22/2005
California	San Bernardino	Redlands	2155 Citrus Ave 112	2/14/2005
California	San Bernardino	Yucaipa	12470 15th St	5/25/2005
California	San Bernardino	Hesperia	10721 Maple St	7/29/2005
California	San Bernardino	Victorville	16262 Yucca Ave	8/1/2005
California	San Bernardino	San Bernardino	11571 5th St	8/29/2005
California	San Bernardino	Victorville	11550 White Rd	10/17/2005
California	San Bernardino	Hesperia	9553 Los Banos Ave	1/12/2006
California	San Bernardino	Victorville	13126 Mesa	2/7/2006
California	San Bernardino	Ontario	956 Princeton W St	2/10/2006
California	San Bernardino	Victorville	16755 Union St B	2/24/2006
California	San Bernardino	Victorville	15618 Topango Road	3/2/2006
California	San Bernardino	San Bernardino	2131 Genevieve Street	3/10/2006

California	San Bernardino	Victorville	13602 Nassau Drive	3/15/2006
California	San Bernardino	San Bernardino	756 W 19 St	3/16/2006
California	San Bernardino	Fontana	17265 Lurelane Street	3/20/2006
California	San Bernardino	Redlands	828 6th Street	3/23/2006
California	San Bernardino	Hesperia	11516 Hawthorne	3/25/2006
California	San Bernardino	Newberry Springs	42378 Silver Valley Road	4/21/2006
California	San Bernardino	Hesperia	9393 Hickory	6/8/2006
California	San Bernardino	Hesperia	10983 4th Avenue	6/9/2006
California	San Bernardino	Oro Grande	21451 National Trails Highway	6/13/2006
California	San Bernardino	Fontana	13449 Ivy	6/15/2006
California	San Bernardino	Loma Linda	26232 Newport Avenue	8/1/2006
California	San Bernardino	Yermo	37933 Grandview Avenue	8/10/2006
California	San Bernardino	Yucca Valley	58620 San Marino Drive	9/6/2006
California	San Bernardino	San Bernardino	19829 Kendall Drive	9/12/2006
California	San Bernardino	San Bernardino	2292 Portola Street	10/13/2006
California	San Bernardino	Apple Valley	12618 Pocono Road	10/15/2006
California	San Bernardino	Fontana	14349 Figwood Drive	12/13/2006
California	San Bernardino	Victorville	14349 Hesperia Road	12/21/2006
California	San Bernardino	Apple Valley	20024 Happy Trails Highway	1/4/2007
California	San Bernardino	Hesperia	13010 Prairie Trail	2/22/2007
California	San Bernardino	Pinon Hills	11475 Prado Road	3/27/2007
California	San Bernardino	Victorville	13852 Burning Tree Lane	5/3/2007
California	San Bernardino	Redlands	511 Redlands Boulevard	5/16/2007
California	San Bernardino	Colton	1822 Admiralty Street	6/15/2007
California	San Bernardino	San Bernardino	243 Meridian Avenue	7/18/2007
California	San Bernardino	Victorville	16753 Zenda Street	8/6/2007
California	San Bernardino	Ontario	740 Camelot	9/10/2007
California	San Bernardino	San Bernardino	223 49th	11/7/2007
California	San Bernardino	San Bernardino	1431 7th Street	11/26/2007
California	San Bernardino	Adelanto	17526 Keats Road	11/29/2007
California	San Bernardino	Rialto	624 Etiwanda Avenue	12/22/2007
California	San Bernardino	Joshua Tree	8997 Tortuga Road	1/14/2008
California	San Bernardino	San Bernardino	6317 Bonnie Street	4/3/2008
California	San Bernardino	Fontana	16411 Athol Street	4/17/2008
California	San Bernardino	San Bernardino	7234 Dwight Way	7/1/2008
California	San Bernardino	Landers	57646 Linn Road	10/14/2008
California	San Bernardino	Hesperia	9519 Maple Avenue	10/18/2008
California	San Bernardino	Hinkley	23572 State Highway 58	4/5/2009
California	San Bernardino	Apple Valley	9611 Navajo Road	5/5/2009
California	San Bernardino	Victorville	13143 Sleepy Ridge Lane	3/5/2010
California	San Bernardino	San Bernardino	205 West Benedict Road	4/2/2010
California	San Diego	Boulevard	2605 Paseo Alta Ct	1/7/2004
California	San Diego	San Ysidro	905 Hwy Caliente Rd	1/16/2004
California	San Diego	San Diego	875 Hotel S Cir	1/30/2004
California	San Diego	Santee	8593 Magnolia Ave	1/30/2004
California	San Diego	Escondido	1306 Ronda Ave	3/23/2004
California	San Diego	Fallbrook	422 Catalpa Ln	5/19/2004
California	San Diego	San Diego	6173 Fauna Drive	5/21/2004
California	San Diego	Lakeside	11441 El Nopal	8/12/2004
California	San Diego	Escondido	431 4th E Ave 1b	8/31/2004
California	San Diego	San Diego	4242 34th St D	9/16/2004
California	San Diego	Vista	1280 Hacienda Dr G6	11/24/2004
California	San Diego	Escondido	16975 Guejito Rd	3/3/2005
California	San Diego	Escondido	1825 East Valley Way	6/6/2006
California	San Diego	Vista	1710 Avocado Drive	9/14/2006
California	San Diego	Oceanside	3965 Brown Street	9/20/2006
California	San Diego	Vista	663 Eucalyptus	4/3/2007
California	San Diego	La Puente	1254 Bannon	5/10/2007
California	San Diego	San Diego	3835 Midway #203 Drive	6/20/2007
California	San Diego	Vista	526 Mar Vista Drive	11/29/2007
California	San Diego	Vista	1610 N Santa Fe	4/9/2008
California	San Diego	Valley Center	30118 Miller Road	11/7/2008

California	San Diego	San Diego	9777 De La Amistad Viaduct	6/12/2009
California	San Diego	Escondido Junction	1531 Montiel	1/20/2010
California	San Diego	Carlsbad	382 Acacia	8/8/2010
California	San Diego	Carlsbad	847 Laguna	8/8/2010
California	San Diego	Alpine	404 Summerhill Terrace	12/2/2013
California	San Francisco	San Francisco	35 Belvedere St 5	3/29/2006
California	San Joaquin	Stockton	7790 N Ashley Ln	1/20/2004
California	San Joaquin	Stockton	9800 E Eight Mile Rd	4/16/2004
California	San Joaquin	Stockton	5708 N Highway 99	4/18/2004
California	San Joaquin	Stockton	1560 Silver Creek	4/22/2004
California	San Joaquin	Stockton	10285 Hildreth Ln	6/30/2004
California	San Joaquin	Stockton	2717 W March Ln	7/31/2004
California	San Joaquin	Stockton	2654 W March Ln 304	8/4/2004
California	San Joaquin	Stockton	3416 Farmington E Rd 2	8/26/2004
California	San Joaquin	Stockton	2274 E Fremont	9/25/2004
California	San Joaquin	Stockton	2071 La Jolla Dr	4/25/2005
California	San Joaquin	Stockton	2553 Michaelangelo Drive	6/1/2006
California	San Joaquin	Tracy	14703 Finck Road	8/3/2006
California	San Joaquin	Stockton	301 Morada	4/19/2007
California	San Joaquin	Manteca	481 South Union Road	4/20/2007
California	San Joaquin	Lathrop	15523 Sixth Street	10/11/2007
California	San Joaquin	Tracy	11422 West Larch Road	3/14/2008
California	San Luis Obispo	Atascadero	1400 San Ramon	1/5/2004
California	San Luis Obispo	Atascadero	4080 Dolores Avenue	3/14/2006
California	San Luis Obispo	Grover Beach	448 North 9th Street	3/30/2006
California	San Luis Obispo	Morro Bay	525 Atascadero Road	7/12/2006
California	San Luis Obispo	San Luis Obispo	3500 Bullock	8/29/2006
California	San Luis Obispo	Paso Robles	749 Orchard	9/5/2006
California	San Luis Obispo	Templeton	30 Danelion Road	1/15/2007
California	San Luis Obispo	Nipomo	155 East Price Street	4/29/2008
California	San Luis Obispo	San Luis Obispo	1771 Cordova	12/7/2011
California	San Mateo	East Palo Alto	1894 Bay Road	6/4/2006
California	San Mateo	Belmont	926 South Road	6/21/2006
California	San Mateo	Daly City	439 Bonnie Street	1/14/2010
California	Santa Clara	San Jose	3570 Columbine Dr	1/15/2004
California	Santa Clara	San Jose	110 Roundtable Dr 1	2/8/2004
California	Santa Clara	Gilroy	7860 Driftwood Ter A	4/3/2004
California	Santa Clara	San Jose	1374 Randol Ave	5/5/2004
California	Santa Clara	Santa Clara	1232 Warburton Ave	6/8/2004
California	Santa Clara	San Jose	90 Saddlebrook Dr	6/22/2004
California	Santa Clara	San Jose	935 Foxchase Dr 413	9/21/2004
California	Santa Clara	Morgan Hill	6760 Croy Rd	9/29/2004
California	Santa Clara	Los Altos	25562 Fernhill Dr	10/26/2004
California	Santa Clara	San Jose	2251 Lansford Ave	11/15/2004
California	Santa Clara	San Jose	1425 Stahl St	10/16/2005
California	Santa Clara	San Jose	1560 Darlene Ave	1/24/2006
California	Santa Clara	San Jose	1919 Fruitdale Avenue	5/11/2006
California	Santa Clara	San Jose	4075 Hobart Avenue	4/27/2007
California	Santa Clara	Campbell	768 Nevins Street	7/11/2007
California	Santa Clara	San Jose	2475 Glen Angus Way	2/21/2008
California	Santa Clara	Santa Clara	2597 Borax Drive	2/22/2008
California	Santa Clara	San Jose	843 Spindrift Way	3/18/2008
California	Santa Clara	San Jose	1480 Douglas Street	3/20/2008
California	Santa Clara	San Jose	71 Avenida Espana	5/29/2008
California	Santa Clara	San Jose	973 Idlewood Drive	8/31/2008
California	Santa Clara	San Jose	800 Saratoga Avenue A308	6/10/2010
California	Santa Clara	Gilroy	2250 Roop Rd Road	8/19/2010
California	Santa Clara	San Jose	5674 San Felipe Road	8/26/2010
California	Santa Clara	Santa Clara	2147 Newhall Street	3/9/2011
California	Santa Clara	San Jose	315 N 21st Street	9/18/2015
California	Santa Clara	Santa Clara	930 El Camino Real	5/19/2016
California	Santa Cruz	Soquel	2600 41st St	8/12/2004

California	Santa Cruz	Santa Cruz	911 Soquel Ave	3/18/2005
California	Santa Cruz	Santa Cruz	231 Felix Street	5/2/2006
California	Santa Cruz	Santa Cruz	870 17th Avenue	9/29/2006
California	Santa Cruz	Watsonville	216 Silverleaf Drive	10/17/2007
California	Santa Cruz	Santa Cruz	15769 Comstock Mill Road	3/13/2008
California	Santa Cruz	Capitola	1066 41st Avenue	9/12/2010
California	Shasta	Redding	1420 Arizona Street	2/2/2004
California	Shasta	Redding	781 S Street	3/21/2004
California	Shasta	Redding	12691 Williamson Rd	3/30/2004
California	Shasta	Anderson	6465 Saddle Trail Rd	7/29/2004
California	Shasta	Redding	80 Churn Creek Rd	7/18/2005
California	Shasta	Igo	14463 Windwalker Ln	3/27/2006
California	Shasta	Shingletown	7498 Hilda Rd	4/13/2006
California	Shasta	Redding	3115 Stratford Avenue	9/19/2006
California	Shasta	Redding	1571 College View Drive	8/29/2007
California	Shasta	Redding	13922a Sundust Road	3/11/2010
California	Siskiyou	Weed	208 Jackson St	2/21/2004
California	Siskiyou	Dorris	2100 Sheepy Island Rd 437	3/3/2004
California	Solano	Vallejo	1130 Monterey St	2/12/2004
California	Solano	Dixon	805 N Adams St 110	3/23/2004
California	Solano	Vallejo	1163 Lewis Ave	3/30/2004
California	Solano	Vallejo	618 Main St	4/20/2004
California	Solano	Vallejo	136 Hogan St	5/14/2004
California	Solano	Suisun City	515 Crested Dr	3/9/2005
California	Solano	Vacaville	7234 Shelton Ln	9/29/2005
California	Solano	Dixon	9155 Olmo Rd	3/3/2006
California	Solano	Vallejo	318 Taper Avenue	1/31/2008
California	Solano	Vacaville	148 Lomita Avenue	3/5/2008
California	Solano	Vallejo	264 Flyingcloud Court	4/30/2010
California	Stanislaus	Ceres	4837 Faith Home Rd 119	1/1/2004
California	Stanislaus	Oakdale	143 N 6th St	1/5/2004
California	Stanislaus	Modesto	3356 Maze W Blvd	1/17/2004
California	Stanislaus	Hickman	948 Hickman Rd	1/20/2004
California	Stanislaus	Modesto	1520 Prospect Ln	1/24/2004
California	Stanislaus	Stanislaus	13660 Carpenter Rd	2/7/2004
California	Stanislaus	Waterford	575 E St	3/5/2004
California	Stanislaus	Turlock	6407 Mitchell Rd	4/12/2004
California	Stanislaus	Turlock	1625 Larkspur St	6/29/2004
California	Stanislaus	Ceres	4022 Esmail Keyes	7/2/2004
California	Stanislaus	Modesto	1312 Mchenry 111	7/13/2004
California	Stanislaus	Modesto	2009 Monticello Ave	7/13/2004
California	Stanislaus	Modesto	1516 Bollinger Ct	9/1/2004
California	Stanislaus	Modesto	1240 N 9th St 10	9/5/2004
California	Stanislaus	Denair	5319 Berkeley Ave	9/19/2004
California	Stanislaus	Modesto	8100 Yosemite Blvd	10/3/2004
California	Stanislaus	Oakdale	13537 Orange Blossom Rd	10/22/2004
California	Stanislaus	Oakdale	410 Arboles Way	10/26/2004
California	Stanislaus	Turlock	265 Ironwood	10/30/2004
California	Stanislaus	Turlock	357 E Olive Ave	11/4/2004
California	Stanislaus	Oakdale	755 River Ave	11/29/2004
California	Stanislaus	Oakdale	445 N Fifth	12/6/2004
California	Stanislaus	Modesto	3708 Almeria Dr	12/11/2004
California	Stanislaus	Ceres	2033 Hackett Rd	1/18/2005
California	Stanislaus	Denair	4540 Arnold Rd	2/2/2005
California	Stanislaus	Modesto	400 Algen Ave	2/2/2005
California	Stanislaus	Modesto	1022 Calder Ct	3/26/2005
California	Stanislaus	Grayson	1705 Hito Dr	4/7/2005
California	Stanislaus	Modesto	205 Glacier Ave	1/18/2006
California	Stanislaus	Riverbank	3939 Minniear Ave	1/31/2006
California	Stanislaus	Modesto	3500 Plain View Road	3/7/2006
California	Stanislaus	Ceres	527 Mitchell Rd	3/22/2006
California	Stanislaus	Ceres	3707 Monte Vista E Ave	3/24/2006

California	Stanislaus	Modesto	1411 Scenic Drive	4/24/2006
California	Stanislaus	Modesto	110 Wisenor	5/18/2006
California	Stanislaus	Modesto	2008 Stracker Way	6/8/2006
California	Stanislaus	Modesto	620 Paradise Road	9/13/2006
California	Stanislaus	Modesto	306 Locust Street	9/14/2006
California	Stanislaus	Ceres	1743 Central	10/20/2006
California	Stanislaus	Modesto	665 7th Street	12/4/2006
California	Stanislaus	Modesto	1331 Paradise Road	6/3/2007
California	Stanislaus	Turlock	201 G Street	6/26/2007
California	Stanislaus	Turlock	1105 Berea	9/15/2007
California	Stanislaus	Turlock	1090 Denair Avenue	1/6/2008
California	Stanislaus	Newman	531 Lady Slipper	1/15/2008
California	Stanislaus	Turlock	1125 South Tegner Road A	2/16/2008
California	Stanislaus	Turlock	3800 Crowell Road	4/18/2008
California	Stanislaus	Modesto	1016 Marlow	6/19/2008
California	Stanislaus	Modesto	1016 East Marlow	6/19/2008
California	Stanislaus	Hickman	861 Meier Road	6/19/2008
California	Stanislaus	Turlock	590 Minaret Avenue	8/5/2008
California	Stanislaus	Ceres	112 Taylor Road	8/25/2008
California	Stanislaus	Ceres	1948 Evans Road	11/16/2008
California	Stanislaus	Ceres	1528 Evans Road	11/18/2008
California	Stanislaus	Turlock	677 North Soderquist Road	12/15/2008
California	Stanislaus	Denair	18000 Keyes Road	4/14/2009
California	Stanislaus	Turlock	4519 Moffett Road	4/22/2009
California	Stanislaus	Patterson	1830 Orange Avenue	5/3/2009
California	Stanislaus	Ceres	3107 East Taylor Road	5/19/2009
California	Stanislaus	Turlock	6107 Mountain View Road	5/19/2009
California	Stanislaus	Ceres	3107 Taylor Road	5/19/2009
California	Stanislaus	Modesto	1898 Skylane Way	5/21/2009
California	Stanislaus	Oakdale	20601 Warnerville Road	5/28/2009
California	Stanislaus	Turlock	460 Moffet Road	5/29/2009
California	Stanislaus	Riverbank	2924 Stanislaus Street	6/18/2009
California	Stanislaus	Oakdale	10742 Pioneer Avenue	6/30/2009
California	Stanislaus	Ceres	2329 6th Street	2/5/2010
California	Stanislaus	Turlock	1180 West Linwood Avenue	2/9/2010
California	Stanislaus	Riverbank	3238 Pocket Avenue	5/22/2010
California	Stanislaus	Newman	1200 Main Street	7/26/2010
California	Stanislaus	Modesto	1600 French	8/11/2011
California	Stanislaus	Hughson	1828 White Birtch Drive	8/28/2011
California	Stanislaus	Modesto	1749 Poland	2/9/2012
California	Sutter	Yuba City	2898 Mckenly Rd	1/11/2004
California	Sutter	Yuba City	1400 Lytle Rd	2/17/2004
California	Sutter	Yuba City	1718 Elmer Rd	3/10/2004
California	Sutter	Yuba City	1292 Harter Rd	5/11/2004
California	Sutter	Sutter	2235 Madrone St	5/17/2004
California	Sutter	Yuba City	1619 Franklin Rd K	6/7/2004
California	Sutter	Yuba City	1081 Northridge Dr	9/1/2004
California	Sutter	Yuba City	400 Walton N Ave 3	9/2/2004
California	Sutter	Yuba City	761 Chestnut St	10/18/2004
California	Sutter	Yuba City	413 Pine St	10/30/2004
California	Sutter	Yuba City	1368 Hutchinson A	11/5/2004
California	Sutter	Live Oak	2691 Stafford Dr	11/10/2004
California	Sutter	Yuba City	24 Central Ave	12/11/2004
California	Sutter	Yuba City	132 S Walton Ave A	12/22/2004
California	Sutter	Yuba City	1587 Gray Ave	2/15/2005
California	Sutter	Live Oak	9755 O St	4/7/2005
California	Sutter	Yuba City	1341 Dustin Dr 39	9/1/2005
California	Sutter	Yuba City	4098 Marlette Rd	1/23/2006
California	Sutter	Yuba City	1115 Marcia Avenue	2/18/2006
California	Sutter	Yuba City	1250 Kenny Drive	5/19/2006
California	Sutter	Yuba City	617 Forbes Avenue	1/2/2007
California	Tehama	Corning	6330 Piedmont Rd	9/27/2004

California	Tehama	Corning	323 Rio Del Rey Court	7/31/2006
California	Tehama	Red Bluff	19932 Sawtooth Drive	8/1/2006
California	Tehama	Los Molinos	24881 68th	4/28/2010
California	Trinity	Trinity Center	360 Maude Avenue	3/11/2007
California	Tulare	Woodville	16477 Hudson Ave	1/29/2004
California	Tulare	Porterville	27003 Avenue 120	2/7/2004
California	Tulare	Lindsay	1445 E Honolulu	3/24/2004
California	Tulare	Dinuba	39780 Road 56	3/31/2004
California	Tulare	Tulare	26442 99 Hwy 210	5/26/2004
California	Tulare	Porterville	670 E Poplar	1/7/2006
California	Tulare	Porterville	1611 E Success Drive	1/7/2006
California	Tulare	Cutler	39500 Road 136	4/28/2006
California	Tulare	Tipton	14144 Road 152	8/9/2006
California	Tulare	Dinuba	38929 Road 84	8/17/2006
California	Ventura	N/a	5892 Santa Clara Rd	2/22/2006
California	Ventura	Ventura	1300 Saratoga Street	5/4/2006
California	Ventura	Fillmore	2989 West W Telegraph Road High	6/14/2006
California	Ventura	Oxnard	765 Kohala Street	11/9/2006
California	Ventura	Thousand Oaks	982 East Janas Road	3/20/2007
California	Yolo	West Sacramento	1155 Linden Rd	1/13/2004
California	Yolo	Woodland	1730 Donner Way	3/10/2004
California	Yolo	West Sacramento	1900 Evergreen Avenue	3/30/2007
California	Yuba	Marysville	1118 I St	4/6/2004
California	Yuba	Marysville	1205 E 22nd St	4/12/2004
California	Yuba	Marysville	222 H St	4/14/2004
California	Yuba	Marysville	1804 Hile Ave C	5/12/2004
California	Yuba	Marysville	1505 Ramirez Rd	5/20/2004
California	Yuba	Arboga	13814 Charlies Ln	5/27/2004
California	Yuba	Marysville	5956 Park Ave O	7/18/2004
California	Yuba	Marysville	5818 Park Ave	8/3/2004
California	Yuba	Marysville	5931 Redburn Ave	8/8/2004
California	Yuba	Marysville	1735 N Beale Rd	9/10/2004
California	Yuba	Olivehurst	3735 Arboga Rd	9/27/2004
California	Yuba	Olivehurst	4456 College	9/28/2004
California	Yuba	Marysville	2209 Boulton Way	10/18/2004
California	Yuba	Marysville	976 Kay St	10/25/2004
California	Yuba	Olivehurst	1941 14th St	11/3/2004
California	Yuba	Olivehurst	4461 College Way	11/17/2004
California	Yuba	Marysville	5395 Feather River Blvd	12/21/2004
California	Yuba	Olivehurst	1696 10th Ave	1/27/2005
California	Yuba	Marysville	5528 Alicia Ave	2/22/2005
California	Yuba	Marysville	5696 Arboga Rd	3/9/2005
California	Yuba	Marysville	1100 E 17th St 36	5/18/2005
California	Yuba	Marysville	885 Grand Ave	5/24/2005
California	Yuba	Marysville	209 E St	12/13/2005
California	Yuba	Marysville	1097 Vine Ave	1/12/2006
California	Yuba	Olivehurst	1440 Broadway Rd	1/17/2006
California	Yuba	Loma Rica	5124 Wolf Trail	1/25/2006
California	Yuba	Olivehurst	4605 Summers Ln	1/31/2006
California	Yuba	Olivehurst	3948 Shimer Rd	1/31/2006
California	Yuba	Marysville	647 Ramirez Rd B	2/16/2006
California	Yuba	Marysville	714 Boyer Road	3/30/2006
California	Yuba	Marysville	5514 Feather River Boulevard	7/13/2006
California	Yuba	Marysville	8369 Hwy 70	10/3/2006
California	Yuba	Marysville	7340 Doc Adams Road	10/9/2006
California	Yuba	Marysville	1164 Redwood Avenue	6/11/2007
California	Yuba	Marysville	4499 East Erle Road	7/7/2007

**FRONTIER ENTERPRISES
APN 0240-121-22-0000
FONTANA, SAN BERNARDINO COUNTY, CALIFORNIA**

**PROJECT No. 2535-CR
NOVEMBER 13, 2020
APPENDIX C**

APPENDIX C

PHOTOGRAPHS



PHOTOGRAPHS
Assessor's Parcel Number 240-121-22-0000
Fontana, San Bernardino County, California



1. View southwest from northern portion of property.



2. View south from northern portion of property.

PHOTOGRAPHS
Assessor's Parcel Number 240-121-22-0000
Fontana, San Bernardino County, California



3. View southwest from eastern portion of property.



4. View north from eastern portion of property.

PHOTOGRAPHS
Assessor's Parcel Number 240-121-22-0000
Fontana, San Bernardino County, California



5. View west from eastern portion of property.



6. View south from eastern portion of property.

PHOTOGRAPHS
Assessor's Parcel Number 240-121-22-0000
Fontana, San Bernardino County, California



7. View southeast from middle portion of property.



8. View east from middle portion of property.

PHOTOGRAPHS
Assessor's Parcel Number 240-121-22-0000
Fontana, San Bernardino County, California



9. View south from middle portion of property.



10. View north from western portion of property.

PHOTOGRAPHS
Assessor's Parcel Number 240-121-22-0000
Fontana, San Bernardino County, California



11. View north from middle portion of property.



12. View east from middle portion of property.

PHOTOGRAPHS
Assessor's Parcel Number 240-121-22-0000
Fontana, San Bernardino County, California



13. View southeast from middle portion of property.



14. View south from middle portion of property.

PHOTOGRAPHS
Assessor's Parcel Number 240-121-22-0000
Fontana, San Bernardino County, California



15. View southwest from eastern portion of property.



16. View west from southeastern portion of property.

PHOTOGRAPHS
Assessor's Parcel Number 240-121-22-0000
Fontana, San Bernardino County, California



17. View west from eastern portion of property.



18. View north from southern portion of property.

PHOTOGRAPHS
Assessor's Parcel Number 240-121-22-0000
Fontana, San Bernardino County, California



19. View southwest from southern portion of property.



20. View west from southeastern portion of property.

PHOTOGRAPHS
Assessor's Parcel Number 240-121-22-0000
Fontana, San Bernardino County, California



21. View east from southern portion of property.



22. View east from southwestern portion of property.

**FRONTIER ENTERPRISES
APN 0240-121-22-0000
FONTANA, SAN BERNARDINO COUNTY, CALIFORNIA**

**PROJECT No. 2535-CR
NOVEMBER 13, 2020
APPENDIX D**

APPENDIX D

VAPOR ENCROACHMENT SCREEN



APN 0240-121-22-0000

S HIGHLAND RD/Mango Avenue
Fontana, CA 92336

Inquiry Number: 6225689.2s

October 26, 2020

EDR Vapor Encroachment Screen

Prepared using EDR's Vapor Encroachment Worksheet

TABLE OF CONTENTS

<u>SECTION</u>	<u>PAGE</u>
Executive Summary	ES1
Primary Map	2
Secondary Map	3
Map Findings	4
Record Sources and Currency	GR-1

Thank you for your business.
Please contact EDR at 1-800-352-0050
with any questions or comments.

Disclaimer - Copyright and Trademark Notice

The EDR Vapor Encroachment Worksheet enables EDR's customers to make certain online modifications that effects maps, text and calculations contained in this Report. As a result, maps, text and calculations contained in this Report may have been so modified. EDR has not taken any action to verify any such modifications, and this report and the findings set forth herein must be read in light of this fact. Environmental Data Resources shall not be responsible for any customer's decision to include or not include in any final report any records determined to be within the relevant minimum search distances.

This report contains information obtained from a variety of public and other sources reasonably available to Environmental Data Resources, Inc. It cannot be concluded from this Report that coverage information for the target and surrounding properties does not exist from other sources. **NO WARRANTY EXPRESSED OR IMPLIED, IS MADE WHATSOEVER IN CONNECTION WITH THIS REPORT. ENVIRONMENTAL DATA RESOURCES, INC. SPECIFICALLY DISCLAIMS THE MAKING OF ANY SUCH WARRANTIES, INCLUDING WITHOUT LIMITATION, MERCHANTABILITY OR FITNESS FOR A PARTICULAR USE OR PURPOSE. ALL RISK IS ASSUMED BY THE USER. IN NO EVENT SHALL ENVIRONMENTAL DATA RESOURCES, INC. BE LIABLE TO ANYONE, WHETHER ARISING OUT OF ERRORS OR OMISSIONS, NEGLIGENCE, ACCIDENT OR ANY OTHER CAUSE, FOR ANY LOSS OR DAMAGE, INCLUDING, WITHOUT LIMITATION, SPECIAL, INCIDENTAL, CONSEQUENTIAL, OR EXEMPLARY DAMAGES. ANY LIABILITY ON THE PART OF ENVIRONMENTAL DATA RESOURCES, INC. IS STRICTLY LIMITED TO A REFUND OF THE AMOUNT PAID FOR THIS REPORT.**

Purchaser accepts this report "AS IS". Any analyses, estimates, ratings, or risk codes provided in this report are provided for illustrative purposes only, and are not intended to provide, nor should they be interpreted as providing any facts regarding, or prediction or forecast of, any environmental risk for any property. Only a Phase I Environmental Site Assessment performed by an environmental professional can produce information regarding the environmental risk for any property. Additionally, the information provided in this Report is not to be construed as legal advice.

Copyright 2020 by Environmental Data Resources, Inc. All rights reserved. Reproduction in any media or format, in whole or in part, of any report or map of Environmental Data Resources, Inc., or its affiliates, is prohibited without prior written permission.

EDR and its logos (including Sanborn and Sanborn Map) are trademarks of Environmental Data Resources, Inc. or its affiliates. All other trademarks used herein are the property of their respective owners.

EXECUTIVE SUMMARY

A search of available environmental records was conducted by EDR. The report was designed to assist parties seeking to meet the search requirements of the ASTM Standard Practice for Assessment of Vapor Encroachment into Structures on Property Involved in Real Estate Transactions (E 2600).

STANDARD ENVIRONMENTAL RECORDS	Default Area of Concern (Miles)*	property	1/10	> 1/10
Federal NPL site list	1.0	0	0	0
Federal Delisted NPL site list	1.0	0	0	0
Federal CERCLIS list	0.5	0	0	0
Federal CERCLIS NFRAP site list	0.5	0	0	0
Federal RCRA CORRACTS facilities list	1.0	0	0	0
Federal RCRA non-CORRACTS TSD facilities list	0.5	0	0	0
Federal RCRA generators list	0.25	0	0	0
Federal institutional controls / engineering controls registries	0.5	0	0	0
Federal ERNS list	0.001	0	0	-
State- and tribal - equivalent NPL	1.0	0	0	0
State- and tribal - equivalent CERCLIS	1.0	0	0	0
State and tribal landfill and/or solid waste disposal site lists	0.5	0	0	0
State and tribal leaking storage tank lists	0.5	0	0	0
State and tribal registered storage tank lists	0.25	0	0	0
State and tribal institutional control / engineering control registries	not searched	-	-	-
State and tribal voluntary cleanup sites	0.5	0	0	0
State and tribal Brownfields sites	0.5	0	0	0

ADDITIONAL ENVIRONMENTAL RECORDS

Local Brownfield lists	0.5	0	0	0
Local Lists of Landfill / Solid Waste Disposal Sites	0.5	0	0	0
Local Lists of Hazardous waste / Contaminated Sites	1.0	0	0	1
Local Lists of Registered Storage Tanks	0.25	0	0	1
Local Land Records	0.5	0	0	0
Records of Emergency Release Reports	0.5	0	0	2
Other Ascertainable Records	1.0	0	0	2

EDR HIGH RISK HISTORICAL RECORDS

EDR Exclusive Records	1.0	0	0	0
Exclusive Recovered Govt. Archives	0.001	0	0	-

EXECUTIVE SUMMARY

EDR RECOVERED GOVERNMENT ARCHIVES

EDR Exclusive Records	1.0	0	0	0
Exclusive Recovered Govt. Archives	0.001	0	0	-

*The Default Area of Concern may be adjusted by the environmental professional using experience and professional judgement. Each category may include several databases, and each database may have a different distance. A list of individual databases is provided at the back of this report.

EXECUTIVE SUMMARY

TARGET PROPERTY INFORMATION

ADDRESS

APN 0240-121-22-0000
S HIGHLAND RD/MANGO AVENUE
FONTANA, CA 92336

COORDINATES

Latitude (North):	34.134363 - 34° 8' 3.7005615"
Longitude (West):	117.432575 - 117° 25' 57.25708"
Elevation:	1521 ft. above sea level

EXECUTIVE SUMMARY

SEARCH RESULTS

Unmappable (orphan) sites are not considered in the foregoing analysis.

STANDARD ENVIRONMENTAL RECORDS

<u>Name</u>	<u>Address</u>	<u>Dist/Dir</u>	<u>Map ID</u>	<u>Page</u>
Not Reported				

ADDITIONAL ENVIRONMENTAL RECORDS

<u>Name</u>	<u>Address</u>	<u>Dist/Dir</u>	<u>Map ID</u>	<u>Page</u>
TEXACO STATION HIST CORTESE: HIST CORTESE SWEEPS UST: SWEEPS UST CA FID UST: CA FID UST CHMIRS: CHMIRS	SIERRA AVE	1/10 - 1/3 WNW	▲ 1	8
SUKUT EQUIPMENT INC CERS: CERS HAZNET: HAZNET LDS: LDS HWTS: HWTS PFAS: PFAS	2390 N ALDER	1/10 - 1/3 NNE	▲ 2	8

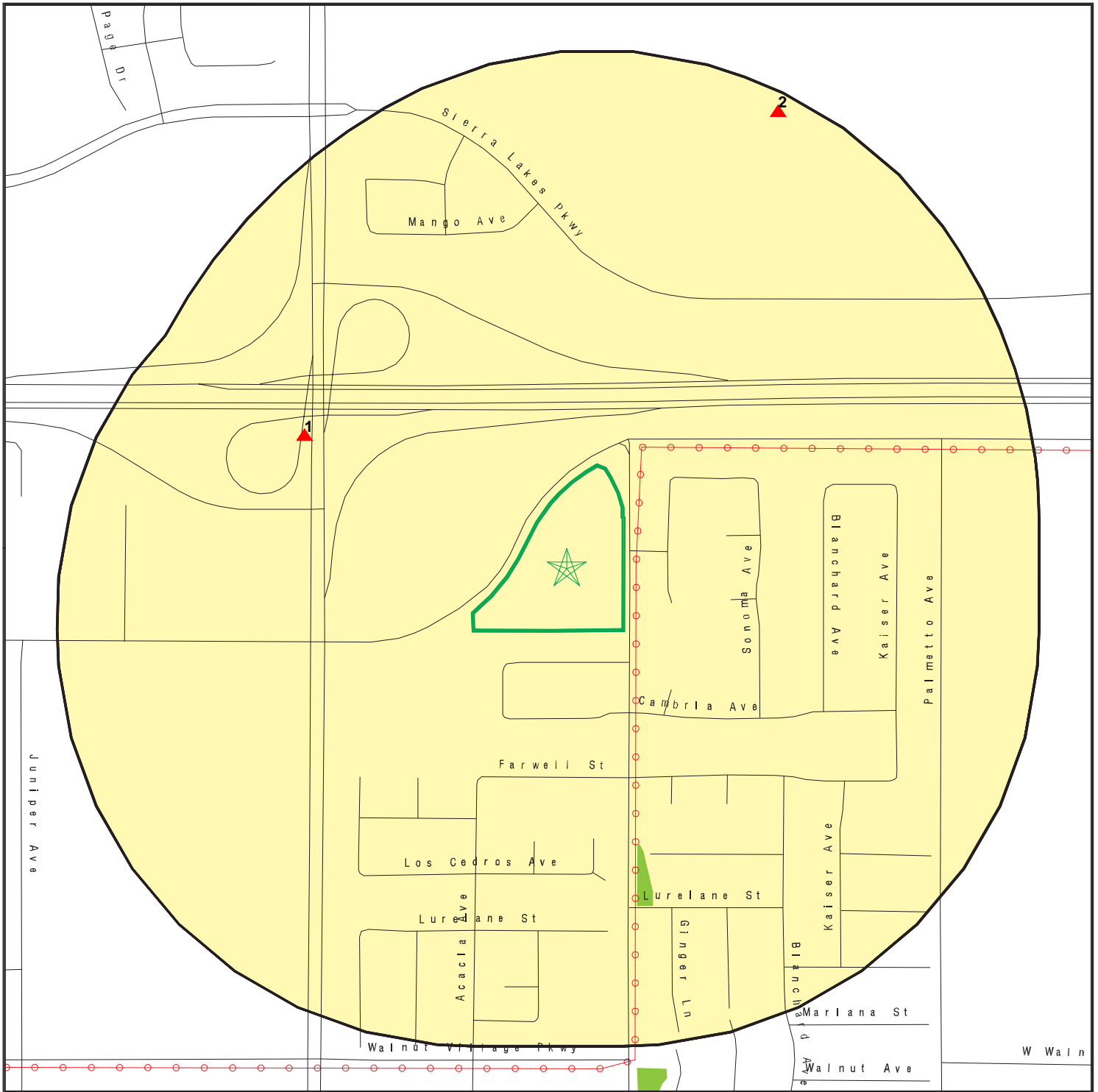
EDR HIGH RISK HISTORICAL RECORDS

<u>Name</u>	<u>Address</u>	<u>Dist/Dir</u>	<u>Map ID</u>	<u>Page</u>
Not Reported				

EDR RECOVERED GOVERNMENT ARCHIVES

<u>Name</u>	<u>Address</u>	<u>Dist/Dir</u>	<u>Map ID</u>	<u>Page</u>
Not Reported				

PRIMARY MAP - 6225689.2S



Target Property

Sites at elevations higher than or equal to the target property

Sites at elevations lower than the target property

Manufactured Gas Plants

National Priority List Sites

Dept. Defense Sites

Indian Reservations BIA

Power transmission lines

Special Flood Hazard Area (1%)

0.2% Annual Chance Flood Hazard

National Wetland Inventory

State Wetlands

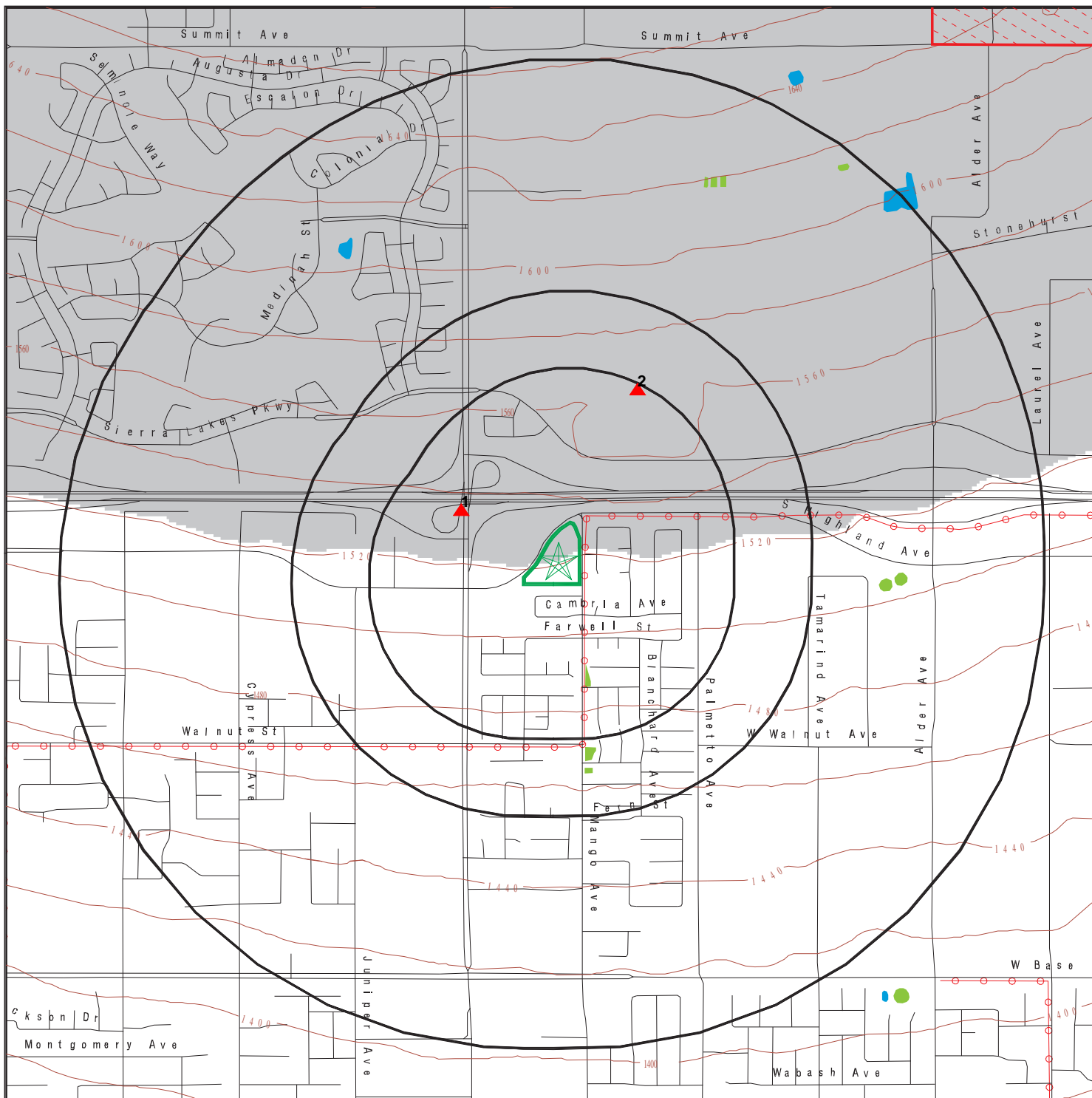
Areas of Concern

This report includes Interactive Map Layers to display and/or hide map information. The legend includes only those icons for the default map view.

SITE NAME: APN 0240-121-22-0000
 ADDRESS: S HIGHLAND RD/Mango Avenue
 Fontana CA 92336
 LAT/LONG: 34.134363 / 117.432575

CLIENT: Geotek
 CONTACT: Anna M. Scott
 INQUIRY #: 6225689.2s
 DATE: October 13, 2020 6:46 pm

SECONDARY MAP - 6225689.2S



Target Property

Sites at elevations higher than or equal to the target property

Sites at elevations lower than the target property

Manufactured Gas Plants

National Priority List Sites

Dept. Defense Sites

Indian Reservations BIA

Power transmission lines

Special Flood Hazard Area (1%)

0.2% Annual Chance Flood Hazard

National Wetland Inventory

State Wetlands

Upgradient Area

Areas of Concern



This report includes Interactive Map Layers to display and/or hide map information. The legend includes only those icons for the default map view.

SITE NAME: APN 0240-121-22-0000
 ADDRESS: S HIGHLAND RD/Mango Avenue
 Fontana CA 92336
 LAT/LONG: 34.134363 / 117.432575

CLIENT: Geotek
 CONTACT: Anna M. Scott
 INQUIRY #: 6225689.2S
 DATE: October 13, 2020 6:44 pm

MAP FINDINGS

LEGEND

FACILITY NAME FACILITY ADDRESS, CITY, ST, ZIP		EDR SITE ID NUMBER	
◆ MAP ID#	Direction Distance Range	(Distance feet / miles)	ASTM 2600 Record Sources found in this report. Each database searched has been assigned to one or more categories. For detailed information about categorization, see the section of the report Records Searched and Currency.
	Relative Elevation	Feet Above Sea Level	
Worksheet:			
Comments: Comments may be added on the online Vapor Encroachment Worksheet.			

DATABASE ACRONYM: Applicable categories (A hoverbox with database description).

TEXACO STATION SIERRA AVE, FONTANA, CA, 92335		S101630611	
▲ 1	WNW 1/10 - 1/3	(1033 ft. / 0.196 mi.)	Local Lists of Registered Storage Tanks Records of Emergency Release Reports Other Ascertainable Records
	14 ft. Higher Elevation	1535 ft. Above Sea Level	

Worksheet:

SUKUT EQUIPMENT INC 2390 N ALDER, RIALTO, CA, 92376		S112931021	
▲ 2	NNE 1/10 - 1/3	(1674 ft. / 0.317 mi.)	Local Lists of Hazardous waste / Contaminated Sites Records of Emergency Release Reports Other Ascertainable Records
	42 ft. Higher Elevation	1563 ft. Above Sea Level	

Worksheet:

GOVERNMENT RECORDS SEARCHED / DATA CURRENCY TRACKING

St	Acronym	Full Name	Government Agency	Gov Date	Arvl. Date	Active Date
ENVIRONMENTAL RECORDS						
Federal NPL site list						
US	NPL	National Priority List	EPA	07/29/2020	08/03/2020	08/25/2020
US	Proposed NPL	Proposed National Priority List Sites	EPA	07/29/2020	08/03/2020	08/25/2020
US	NPL LIENS	Federal Superfund Liens	EPA	10/15/1991	02/02/1994	03/30/1994
Federal CERCLIS list						
US	SEMS	Superfund Enterprise Management System	EPA	07/29/2020	08/03/2020	08/25/2020
Federal RCRA CORRACTS facilities list						
US	CORRACTS	Corrective Action Report	EPA	06/15/2020	06/22/2020	09/17/2020
Federal RCRA TSD facilities list						
US	RCRA-TSDF	RCRA - Treatment, Storage and Disposal	Environmental Protection Agency	06/15/2020	06/22/2020	09/18/2020
Federal RCRA generators list						
US	RCRA-LQG	RCRA - Large Quantity Generators	Environmental Protection Agency	06/15/2020	06/22/2020	09/18/2020
US	RCRA-SQG	RCRA - Small Quantity Generators	Environmental Protection Agency	06/15/2020	06/22/2020	09/18/2020
US	RCRA-VSQG	RCRA - Very Small Quantity Generators (Formerly Conditionall	Environmental Protection Agency	06/15/2020	06/22/2020	09/18/2020
Federal institutional controls / engineering controls registries						
US	LUCIS	Land Use Control Information System	Department of the Navy	05/15/2020	05/19/2020	06/18/2020
US	US ENG CONTROLS	Engineering Controls Sites List	Environmental Protection Agency	02/13/2020	02/20/2020	05/15/2020
US	US INST CONTROLS	Institutional Controls Sites List	Environmental Protection Agency	02/13/2020	02/20/2020	05/15/2020
Federal ERNS list						
US	ERNS	Emergency Response Notification System	National Response Center, United States Coast	06/15/2020	06/22/2020	09/17/2020
State and tribal - equivalent NPL						
CA	RESPONSE	State Response Sites	Department of Toxic Substances Control	07/27/2020	07/27/2020	10/08/2020
State and tribal - equivalent CERCLIS						
CA	ENVIROSTOR	EnviroStor Database	Department of Toxic Substances Control	07/27/2020	07/27/2020	10/08/2020
State and tribal landfill / solid waste disposal						
CA	SWF/LF (SWIS)	Solid Waste Information System	Department of Resources Recycling and Recover	05/11/2020	05/12/2020	07/27/2020
State and tribal leaking storage tank lists						
CA	LUST REG 2	Fuel Leak List	California Regional Water Quality Control Boa	09/30/2004	10/20/2004	11/19/2004
CA	LUST REG 3	Leaking Underground Storage Tank Database	California Regional Water Quality Control Boa	05/19/2003	05/19/2003	06/02/2003
CA	LUST REG 4	Underground Storage Tank Leak List	California Regional Water Quality Control Boa	09/07/2004	09/07/2004	10/12/2004
CA	LUST REG 9	Leaking Underground Storage Tank Report	California Regional Water Quality Control Boa	03/01/2001	04/23/2001	05/21/2001
CA	LUST	Leaking Underground Fuel Tank Report (GEOTRACKER)	State Water Resources Control Board	06/08/2020	06/09/2020	08/19/2020
CA	LUST REG 5	Leaking Underground Storage Tank Database	California Regional Water Quality Control Boa	07/01/2008	07/22/2008	07/31/2008
CA	LUST REG 6V	Leaking Underground Storage Tank Case Listing	California Regional Water Quality Control Boa	06/07/2005	06/07/2005	06/29/2005

GOVERNMENT RECORDS SEARCHED / DATA CURRENCY TRACKING

St	Acronym	Full Name	Government Agency	Gov Date	Arvl. Date	Active Date
CA	LUST REG 1	Active Toxic Site Investigation	California Regional Water Quality Control Boa	02/01/2001	02/28/2001	03/29/2001
CA	LUST REG 8	Leaking Underground Storage Tanks	California Regional Water Quality Control Boa	02/14/2005	02/15/2005	03/28/2005
CA	LUST REG 7	Leaking Underground Storage Tank Case Listing	California Regional Water Quality Control Boa	02/26/2004	02/26/2004	03/24/2004
CA	LUST REG 6L	Leaking Underground Storage Tank Case Listing	California Regional Water Quality Control Boa	09/09/2003	09/10/2003	10/07/2003
US	INDIAN LUST R10	Leaking Underground Storage Tanks on Indian Land	EPA Region 10	04/14/2020	05/20/2020	08/12/2020
US	INDIAN LUST R4	Leaking Underground Storage Tanks on Indian Land	EPA Region 4	04/14/2020	05/26/2020	08/12/2020
US	INDIAN LUST R5	Leaking Underground Storage Tanks on Indian Land	EPA, Region 5	04/14/2020	05/20/2020	08/12/2020
US	INDIAN LUST R1	Leaking Underground Storage Tanks on Indian Land	EPA Region 1	04/29/2020	05/20/2020	08/12/2020
US	INDIAN LUST R6	Leaking Underground Storage Tanks on Indian Land	EPA Region 6	04/08/2020	05/20/2020	08/12/2020
US	INDIAN LUST R7	Leaking Underground Storage Tanks on Indian Land	EPA Region 7	04/15/2020	05/20/2020	08/12/2020
US	INDIAN LUST R8	Leaking Underground Storage Tanks on Indian Land	EPA Region 8	04/14/2020	05/20/2020	08/12/2020
US	INDIAN LUST R9	Leaking Underground Storage Tanks on Indian Land	Environmental Protection Agency	04/08/2020	05/20/2020	08/12/2020
CA	CPS-SLIC	Statewide SLIC Cases (GEOTRACKER)	State Water Resources Control Board	06/08/2020	06/09/2020	08/19/2020
CA	SLIC REG 1	Active Toxic Site Investigations	California Regional Water Quality Control Boa	04/03/2003	04/07/2003	04/25/2003
CA	SLIC REG 2	Spills, Leaks, Investigation & Cleanup Cost Recovery Listing	Regional Water Quality Control Board San Fran	09/30/2004	10/20/2004	11/19/2004
CA	SLIC REG 3	Spills, Leaks, Investigation & Cleanup Cost Recovery Listing	California Regional Water Quality Control Boa	05/18/2006	05/18/2006	06/15/2006
CA	SLIC REG 4	Spills, Leaks, Investigation & Cleanup Cost Recovery Listing	Region Water Quality Control Board Los Angele	11/17/2004	11/18/2004	01/04/2005
CA	SLIC REG 5	Spills, Leaks, Investigation & Cleanup Cost Recovery Listing	Regional Water Quality Control Board Central	04/01/2005	04/05/2005	04/21/2005
CA	SLIC REG 6V	Spills, Leaks, Investigation & Cleanup Cost Recovery Listing	Regional Water Quality Control Board, Victorv	05/24/2005	05/25/2005	06/16/2005
CA	SLIC REG 6L	SLIC Sites	California Regional Water Quality Control Boa	09/07/2004	09/07/2004	10/12/2004
CA	SLIC REG 7	SLIC List	California Regional Quality Control Board, Co	11/24/2004	11/29/2004	01/04/2005
CA	SLIC REG 8	Spills, Leaks, Investigation & Cleanup Cost Recovery Listing	California Region Water Quality Control Board	04/03/2008	04/03/2008	04/14/2008
CA	SLIC REG 9	Spills, Leaks, Investigation & Cleanup Cost Recovery Listing	California Regional Water Quality Control Boa	09/10/2007	09/11/2007	09/28/2007
State and tribal registered storage tank lists						
CA	UST	Active UST Facilities	SWRCB	06/08/2020	06/09/2020	08/20/2020
CA	MILITARY UST SITES	Military UST Sites (GEOTRACKER)	State Water Resources Control Board	06/08/2020	06/09/2020	08/19/2020
CA	UST CLOSURE	Proposed Closure of Underground Storage Tank (UST) Cases	State Water Resources Control Board	05/26/2020	06/09/2020	08/20/2020
CA	UST MENDOCINO	Mendocino County UST Database	Department of Public Health	05/20/2020	05/20/2020	08/06/2020
CA	AST	Aboveground Petroleum Storage Tank Facilities	California Environmental Protection Agency	07/06/2016	07/12/2016	09/19/2016
US	INDIAN UST R4	Underground Storage Tanks on Indian Land	EPA Region 4	04/14/2020	05/26/2020	08/12/2020
US	INDIAN UST R7	Underground Storage Tanks on Indian Land	EPA Region 7	04/03/2020	05/20/2020	08/12/2020
US	INDIAN UST R10	Underground Storage Tanks on Indian Land	EPA Region 10	04/14/2020	05/20/2020	08/12/2020
US	INDIAN UST R9	Underground Storage Tanks on Indian Land	EPA Region 9	04/08/2020	05/20/2020	08/12/2020
US	INDIAN UST R6	Underground Storage Tanks on Indian Land	EPA Region 6	04/08/2020	05/20/2020	08/12/2020
US	INDIAN UST R5	Underground Storage Tanks on Indian Land	EPA Region 5	04/14/2020	05/20/2020	08/12/2020
US	INDIAN UST R1	Underground Storage Tanks on Indian Land	EPA, Region 1	04/29/2020	05/20/2020	08/12/2020
US	INDIAN UST R8	Underground Storage Tanks on Indian Land	EPA Region 8	04/14/2020	05/20/2020	08/13/2020
US	FEMA UST	Underground Storage Tank Listing	FEMA	02/01/2020	03/19/2020	06/09/2020

GOVERNMENT RECORDS SEARCHED / DATA CURRENCY TRACKING

St	Acronym	Full Name	Government Agency	Gov Date	Arvl. Date	Active Date
State and tribal voluntary cleanup sites						
CA	VCP	Voluntary Cleanup Program Properties	Department of Toxic Substances Control	07/27/2020	07/27/2020	10/08/2020
US	INDIAN VCP R7	Voluntary Cleanup Priority Listing	EPA, Region 7	03/20/2008	04/22/2008	05/19/2008
US	INDIAN VCP R1	Voluntary Cleanup Priority Listing	EPA, Region 1	07/27/2015	09/29/2015	02/18/2016
State and tribal Brownfields sites						
CA	BROWNFIELDS	Considered Brownfields Sites Listing	State Water Resources Control Board	06/22/2020	06/22/2020	09/04/2020
Other Records						
US	CONSENT	Superfund (CERCLA) Consent Decrees	Department of Justice, Consent Decree Library	06/30/2020	07/15/2020	07/21/2020
US	ROD	Records Of Decision	EPA	07/29/2020	08/03/2020	08/25/2020
US	LIENS 2	CERCLA Lien Information	Environmental Protection Agency	07/29/2020	08/03/2020	08/25/2020
CA	HIST CAL-SITES	Calsites Database	Department of Toxic Substance Control	08/08/2005	08/03/2006	08/24/2006
US	DEBRIS REGION 9	Torres Martinez Reservation Illegal Dump Site Locations	EPA, Region 9	01/12/2009	05/07/2009	09/21/2009
CA	SWRCY	Recycler Database	Department of Conservation	06/08/2020	06/09/2020	08/19/2020
CA	CA FID UST	Facility Inventory Database	California Environmental Protection Agency	10/31/1994	09/05/1995	09/29/1995
CA	HIST UST	Hazardous Substance Storage Container Database	State Water Resources Control Board	10/15/1990	01/25/1991	02/12/1991
CA	SAN FRANCISCO AST	Aboveground Storage Tank Site Listing	San Francisco County Department of Public Hea	05/04/2020	05/06/2020	07/17/2020
CA	SWEEPS UST	SWEEPS UST Listing	State Water Resources Control Board	06/01/1994	07/07/2005	08/11/2005
US	PCB TRANSFORMER	PCB Transformer Registration Database	Environmental Protection Agency	09/13/2019	11/06/2019	02/10/2020
US	COAL ASH DOE	Steam-Electric Plant Operation Data	Department of Energy	12/31/2018	12/04/2019	01/15/2020
US	LEAD SMELTER 1	Lead Smelter Sites	Environmental Protection Agency	07/29/2020	08/03/2020	08/25/2020
US	LEAD SMELTER 2	Lead Smelter Sites	American Journal of Public Health	04/05/2001	10/27/2010	12/02/2010
US	2020 COR ACTION	2020 Corrective Action Program List	Environmental Protection Agency	09/30/2017	05/08/2018	07/20/2018
US	EPA WATCH LIST	EPA WATCH LIST	Environmental Protection Agency	08/30/2013	03/21/2014	06/17/2014
US	US FIN ASSUR	Financial Assurance Information	Environmental Protection Agency	06/15/2020	06/22/2020	09/10/2020
US	COAL ASH EPA	Coal Combustion Residues Surface Impoundments List	Environmental Protection Agency	01/12/2017	03/05/2019	11/11/2019
US	US HIST CDL	National Clandestine Laboratory Register	Drug Enforcement Administration	03/18/2020	03/19/2020	06/09/2020
US	FUSRAP	Formerly Utilized Sites Remedial Action Program	Department of Energy	08/08/2017	09/11/2018	09/14/2018
US	SCRD DRYCLEANERS	State Coalition for Remediation of Drycleaners Listing	Environmental Protection Agency	01/01/2017	02/03/2017	04/07/2017
US	US AIRS (AFS)	Aerometric Information Retrieval System Facility Subsystem (EPA	10/12/2016	10/26/2016	02/03/2017
US	US AIRS MINOR	Air Facility System Data	EPA	10/12/2016	10/26/2016	02/03/2017
US	Delisted NPL	National Priority List Deletions	EPA	07/29/2020	08/03/2020	08/25/2020
US	SEMS-ARCHIVE	Superfund Enterprise Management System Archive	EPA	07/29/2020	08/03/2020	08/25/2020
US	RCRA NonGen / NLR	RCRA - Non Generators / No Longer Regulated	Environmental Protection Agency	06/15/2020	06/22/2020	09/18/2020
US	HMIRS	Hazardous Materials Information Reporting System	U.S. Department of Transportation	06/22/2020	06/23/2020	09/17/2020
US	DOT OPS	Incident and Accident Data	Department of Transportation, Office of Pipeli	01/02/2020	01/28/2020	04/17/2020
US	US CDL	Clandestine Drug Labs	Drug Enforcement Administration	03/18/2020	03/19/2020	06/09/2020
US	US BROWNFIELDS	A Listing of Brownfields Sites	Environmental Protection Agency	06/01/2020	06/02/2020	06/09/2020
US	DOD	Department of Defense Sites	USGS	12/31/2005	11/10/2006	01/11/2007
US	FEDLAND	Federal and Indian Lands	U.S. Geological Survey	04/02/2018	04/11/2018	11/06/2019
US	FUDS	Formerly Used Defense Sites	U.S. Army Corps of Engineers	05/13/2020	05/18/2020	08/12/2020
US	UMTRA	Uranium Mill Tailings Sites	Department of Energy	08/30/2019	11/15/2019	01/28/2020
US	ODI	Open Dump Inventory	Environmental Protection Agency	06/30/1985	08/09/2004	09/17/2004
US	US MINES	Mines Master Index File	Department of Labor, Mine Safety and Health A	05/01/2020	05/21/2020	08/13/2020
US	MINES VIOLATIONS	MSHA Violation Assessment Data	DOL, Mine Safety & Health Admi	05/28/2020	05/28/2020	08/13/2020

GOVERNMENT RECORDS SEARCHED / DATA CURRENCY TRACKING

St	Acronym	Full Name	Government Agency	Gov Date	Arvl. Date	Active Date
US	US MINES 2	Ferrous and Nonferrous Metal Mines Database Listing	USGS	05/06/2020	05/27/2020	08/13/2020
US	US MINES 3	Active Mines & Mineral Plants Database Listing	USGS	04/14/2011	06/08/2011	09/13/2011
US	PRP	Potentially Responsible Parties	EPA	04/27/2020	05/06/2020	06/09/2020
US	TRIS	Toxic Chemical Release Inventory System	EPA	12/31/2018	02/05/2020	04/24/2020
US	TSCA	Toxic Substances Control Act	EPA	12/31/2016	06/17/2020	09/10/2020
US	FTTS	FIFRA/ TSCA Tracking System - FIFRA (Federal Insecticide, Fu	EPA/Office of Prevention, Pesticides and Toxi	04/09/2009	04/16/2009	05/11/2009
US	FTTS INSP	FIFRA/ TSCA Tracking System - FIFRA (Federal Insecticide, Fu	EPA	04/09/2009	04/16/2009	05/11/2009
US	HIST FTTS	FIFRA/TSCA Tracking System Administrative Case Listing	Environmental Protection Agency	10/19/2006	03/01/2007	04/10/2007
US	HIST FTTS INSP	FIFRA/TSCA Tracking System Inspection & Enforcement Case Lis	Environmental Protection Agency	10/19/2006	03/01/2007	04/10/2007
US	SSTS	Section 7 Tracking Systems	EPA	07/20/2020	07/21/2020	10/08/2020
US	ICIS	Integrated Compliance Information System	Environmental Protection Agency	11/18/2016	11/23/2016	02/10/2017
US	PADS	PCB Activity Database System	EPA	10/09/2019	10/11/2019	12/20/2019
US	MLTS	Material Licensing Tracking System	Nuclear Regulatory Commission	08/05/2020	08/10/2020	10/08/2020
US	RADINFO	Radiation Information Database	Environmental Protection Agency	07/01/2019	07/01/2019	09/23/2019
US	FINDS	Facility Index System/Facility Registry System	EPA	02/03/2020	03/03/2020	05/28/2020
US	RAATS	RCRA Administrative Action Tracking System	EPA	04/17/1995	07/03/1995	08/07/1995
US	RMP	Risk Management Plans	Environmental Protection Agency	01/31/2020	05/13/2020	08/03/2020
US	BRS	Biennial Reporting System	EPA/NTIS	12/31/2015	02/22/2017	09/28/2017
US	PWS	Public Water System Data	EPA	12/17/2013	01/09/2014	10/15/2014
US	INDIAN RESERV	Indian Reservations	USGS	12/31/2014	07/14/2015	01/10/2017
US	INDIAN ODI	Report on the Status of Open Dumps on Indian Lands	Environmental Protection Agency	12/31/1998	12/03/2007	01/24/2008
US	IHS OPEN DUMPS	Open Dumps on Indian Land	Department of Health & Human Serivces, Indian	04/01/2014	08/06/2014	01/29/2015
US	ABANDONED MINES	Abandoned Mines	Department of Interior	06/22/2020	06/22/2020	09/10/2020
CA	CA BOND EXP. PLAN	Bond Expenditure Plan	Department of Health Services	01/01/1989	07/27/1994	08/02/1994
CA	CDL	Clandestine Drug Labs	Department of Toxic Substances Control	06/30/2019	05/28/2020	08/12/2020
CA	CHMIRS	California Hazardous Material Incident Report System	Office of Emergency Services	06/30/2020	07/21/2020	10/07/2020
CA	CORTESE	"Cortese" Hazardous Waste & Substances Sites List	CAL EPA/Office of Emergency Information	06/22/2020	06/22/2020	09/04/2020
CA	CUPA SAN FRANCISCO CO	CUPA Facility Listing	San Francisco County Department of Environmen	05/04/2020	05/06/2020	07/17/2020
CA	CUPA LIVERMORE-PLEASANTON	CUPA Facility Listing	Livermore-Pleasanton Fire Department	05/01/2019	05/14/2019	07/17/2019
CA	DEED	Deed Restriction Listing	DTSC and SWRCB	06/01/2020	06/02/2020	08/14/2020
CA	DRYCLEANERS	Cleaner Facilities	Department of Toxic Substance Control	06/04/2020	06/05/2020	08/17/2020
CA	DRYCLEAN SOUTH COAST	South Coast Air Quality Management District Drycleaner Listi	South Coast Air Quality Management District	08/19/2020	08/21/2020	09/04/2020
CA	DRYCLEAN AVAQMD	Antelope Valley Air Quality Management District Drycleaner L	Antelope Valley Air Quality Management Distri	05/28/2020	05/29/2020	08/12/2020
CA	EMI	Emissions Inventory Data	California Air Resources Board	12/31/2018	06/16/2020	08/28/2020
CA	ENF	Enforcement Action Listing	State Water Resouruces Control Board	07/20/2020	07/21/2020	10/07/2020
CA	Financial Assurance 1	Financial Assurance Information Listing	Department of Toxic Substances Control	07/13/2020	07/16/2020	09/29/2020
CA	Financial Assurance 2	Financial Assurance Information Listing	California Integrated Waste Management Board	05/14/2020	05/15/2020	07/27/2020
CA	HAULERS	Registered Waste Tire Haulers Listing	Integrated Waste Management Board	05/28/2020	05/29/2020	08/12/2020
CA	HAZNET	Facility and Manifest Data	California Environmental Protection Agency	12/31/2019	04/15/2020	07/02/2020
CA	HIST CORTESE	Hazardous Waste & Substance Site List	Department of Toxic Substances Control	04/01/2001	01/22/2009	04/08/2009
CA	HWP	EnviroStor Permitted Facilities Listing	Department of Toxic Substances Control	05/18/2020	05/18/2020	07/31/2020
CA	HWT	Registered Hazardous Waste Transporter Database	Department of Toxic Substances Control	07/06/2020	07/07/2020	09/17/2020
CA	ICE	ICE	Department of Toxic Substances Control	05/18/2020	05/19/2020	07/31/2020
CA	LDS	Land Disposal Sites Listing (GEOTRACKER)	State Water Quality Control Board	06/08/2020	06/09/2020	08/19/2020
CA	LIENS	Environmental Liens Listing	Department of Toxic Substances Control	05/28/2020	05/29/2020	08/12/2020
CA	MCS	Military Cleanup Sites Listing (GEOTRACKER)	State Water Resources Control Board	06/08/2020	06/09/2020	08/19/2020
CA	MINES	Mines Site Location Listing	Department of Conservation	06/08/2020	06/09/2020	08/19/2020

GOVERNMENT RECORDS SEARCHED / DATA CURRENCY TRACKING

St	Acronym	Full Name	Government Agency	Gov Date	Arvl. Date	Active Date
CA	MWMP	Medical Waste Management Program Listing	Department of Public Health	05/28/2020	06/02/2020	08/14/2020
CA	NPDES	NPDES Permits Listing	State Water Resources Control Board	05/12/2020	05/12/2020	07/28/2020
CA	PEST LIC	Pesticide Regulation Licenses Listing	Department of Pesticide Regulation	06/01/2020	06/02/2020	08/14/2020
CA	PROC	Certified Processors Database	Department of Conservation	06/08/2020	06/09/2020	08/19/2020
CA	NOTIFY 65	Proposition 65 Records	State Water Resources Control Board	08/21/2020	08/21/2020	08/27/2020
CA	SCH	School Property Evaluation Program	Department of Toxic Substances Control	07/27/2020	07/27/2020	10/08/2020
CA	SPILLS 90	SPILLS90 data from FirstSearch	FirstSearch	06/06/2012	01/03/2013	02/22/2013
CA	TOXIC PITS	Toxic Pits Cleanup Act Sites	State Water Resources Control Board	07/01/1995	08/30/1995	09/26/1995
CA	UIC	UIC Listing	Department of Conservation	06/06/2020	06/09/2020	08/20/2020
CA	WASTEWATER PITS	Oil Wastewater Pits Listing	RWQCB, Central Valley Region	11/19/2019	01/07/2020	03/09/2020
CA	WDS	Waste Discharge System	State Water Resources Control Board	06/19/2007	06/20/2007	06/29/2007
CA	WIP	Well Investigation Program Case List	Los Angeles Water Quality Control Board	07/03/2009	07/21/2009	08/03/2009
CA	WMUDS/SWAT	Waste Management Unit Database	State Water Resources Control Board	04/01/2000	04/10/2000	05/10/2000
CA	WDR	Waste Discharge Requirements Listing	State Water Resources Control Board	06/08/2020	06/09/2020	08/20/2020
CA	CIWQS	California Integrated Water Quality System	State Water Resources Control Board	06/01/2020	06/02/2020	08/14/2020
US	ECHO	Enforcement & Compliance History Information	Environmental Protection Agency	06/27/2020	07/02/2020	09/28/2020
CA	WELL STIM PROJ	Well Stimulation Project (GEOTRACKER)	State Water Resources Control Board	06/08/2020	06/09/2020	08/19/2020
CA	CERS HAZ WASTE	CERS HAZ WASTE	CalEPA	07/20/2020	07/21/2020	10/07/2020
CA	HWTS	Hazardous Waste Tracking System	Department of Toxic Substances Control	04/08/2020	04/09/2020	07/01/2020
CA	SAMPLING POINT	Sampling Point ? Public Sites (GEOTRACKER)	State Water Resources Control Board	06/08/2020	06/09/2020	08/19/2020
US	UXO	Unexploded Ordnance Sites	Department of Defense	12/31/2018	07/02/2020	09/17/2020
CA	NON-CASE INFO	Non-Case Information Sites (GEOTRACKER)	State Water Resources Control Board	06/08/2020	06/09/2020	08/19/2020
CA	OTHER OIL GAS	Other Oil & Gas Projects Sites (GEOTRACKER)	State Water Resources Control Board	06/08/2020	06/09/2020	08/19/2020
US	FUELS PROGRAM	EPA Fuels Program Registered Listing	EPA	05/18/2020	05/19/2020	08/03/2020
US	DOCKET HWC	Hazardous Waste Compliance Docket Listing	Environmental Protection Agency	05/31/2018	07/26/2018	10/05/2018
CA	CERS	CalEPA Regulated Site Portal Data	California Environmental Protection Agency	07/20/2020	07/21/2020	10/07/2020
CA	CERS TANKS	California Environmental Reporting System (CERS) Tanks	California Environmental Protection Agency	07/20/2020	07/21/2020	10/07/2020
CA	MILITARY PRIV SITES	Military Privatized Sites (GEOTRACKER)	State Water Resources Control Board	06/08/2020	06/09/2020	08/19/2020
CA	UIC GEO	Underground Injection Control Sites (GEOTRACKER)	State Water Resource Control Board	06/08/2020	06/09/2020	08/19/2020
US	MINES MRDS	Mineral Resources Data System	USGS	04/06/2018	10/21/2019	10/24/2019
CA	PFAS	PFAS Contamination Site Location Listing	State Water Resources Control Board	06/08/2020	06/09/2020	08/19/2020
CA	PROD WATER PONDS	Produced Water Ponds Sites (GEOTRACKER)	State Water Resources Control Board	06/08/2020	06/09/2020	08/19/2020
CA	PROJECT	Project Sites (GEOTRACKER)	State Water Resources Control Board	06/08/2020	06/09/2020	08/19/2020

HISTORICAL USE RECORDS

US	EDR MGP	EDR Proprietary Manufactured Gas Plants	EDR, Inc.			
US	EDR Hist Auto	EDR Exclusive Historical Auto Stations	EDR, Inc.			
US	EDR Hist Cleaner	EDR Exclusive Historical Cleaners	EDR, Inc.			
CA	RGA LF	Recovered Government Archive Solid Waste Facilities List	Department of Resources Recycling and Recover		07/01/2013	01/13/2014
CA	RGA LUST	Recovered Government Archive Leaking Underground Storage Tan	State Water Resources Control Board		07/01/2013	12/30/2013

GOVERNMENT RECORDS SEARCHED / DATA CURRENCY TRACKING

St	Acronym	Full Name	Government Agency	Gov Date	Arvl. Date	Active Date
COUNTY RECORDS						
CA	CS ALAMEDA	Contaminated Sites	Alameda County Environmental Health Services	01/09/2019	01/11/2019	03/05/2019
CA	UST ALAMEDA	Underground Tanks	Alameda County Environmental Health Services	06/30/2020	07/01/2020	07/17/2020
CA	CUPA AMADOR	CUPA Facility List	Amador County Environmental Health	05/18/2020	05/19/2020	06/01/2020
CA	CUPA BUTTE	CUPA Facility Listing	Public Health Department	04/21/2017	04/25/2017	08/09/2017
CA	CUPA CALVERAS	CUPA Facility Listing	Calveras County Environmental Health	06/17/2020	06/18/2020	09/02/2020
CA	CUPA COLUSA	CUPA Facility List	Health & Human Services	04/06/2020	04/23/2020	07/10/2020
CA	SL CONTRA COSTA	Site List	Contra Costa Health Services Department	07/16/2020	07/22/2020	10/08/2020
CA	CUPA DEL NORTE	CUPA Facility List	Del Norte County Environmental Health Divisio	04/16/2020	04/20/2020	07/08/2020
CA	CUPA EL DORADO	CUPA Facility List	El Dorado County Environmental Management Dep	05/07/2020	05/07/2020	07/23/2020
CA	CUPA FRESNO	CUPA Resources List	Dept. of Community Health	06/30/2020	07/01/2020	09/17/2020
CA	CUPA GLENN	CUPA Facility List	Glenn County Air Pollution Control District	01/22/2018	01/24/2018	03/14/2018
CA	CUPA HUMBOLDT	CUPA Facility List	Humboldt County Environmental Health	05/19/2020	05/20/2020	06/15/2020
CA	CUPA IMPERIAL	CUPA Facility List	San Diego Border Field Office	07/14/2020	07/16/2020	09/29/2020
CA	CUPA INYO	CUPA Facility List	Inyo County Environmental Health Services	04/02/2018	04/03/2018	06/14/2018
CA	CUPA KERN	CUPA Facility List	Kern County Public Health	04/29/2020	05/05/2020	08/26/2020
CA	UST KERN	Underground Storage Tank Sites & Tank Listing	Kern County Environment Health Services Depar	04/29/2020	05/05/2020	07/17/2020
CA	CUPA KINGS	CUPA Facility List	Kings County Department of Public Health	05/11/2020	05/12/2020	07/27/2020
CA	CUPA LAKE	CUPA Facility List	Lake County Environmental Health	04/20/2020	04/28/2020	07/14/2020
CA	CUPA LASSEN	CUPA Facility List	Lassen County Environmental Health	01/30/2020	01/31/2020	04/09/2020
CA	AOCONCERN	Key Areas of Concerns in Los Angeles County		03/30/2009	03/31/2009	10/23/2009
CA	HMS LOS ANGELES	HMS: Street Number List	Department of Public Works	07/06/2020	07/10/2020	09/28/2020
CA	LF LOS ANGELES	List of Solid Waste Facilities	La County Department of Public Works	07/13/2020	07/13/2020	09/29/2020
CA	LF LOS ANGELES CITY	City of Los Angeles Landfills	Engineering & Construction Division	01/01/2019	01/15/2019	03/07/2019
CA	LOS ANGELES AST	Active & Inactive AST Inventory	Los Angeles Fire Department	06/01/2019	06/25/2019	08/22/2019
CA	LOS ANGELES CO LF METHANE	Methane Producing Landfills	Los Angeles County Department of Public Works	04/30/2012	04/17/2019	05/29/2019
CA	LOS ANGELES HM	Active & Inactive Hazardous Materials Inventory	Los Angeles Fire Department	06/01/2019	06/25/2019	08/22/2019
CA	LOS ANGELES UST	Active & Inactive UST Inventory	Los Angeles Fire Department	06/01/2019	06/25/2019	08/22/2019
CA	SITE MIT LOS ANGELES	Site Mitigation List	Community Health Services	03/25/2020	04/14/2020	07/01/2020
CA	UST EL SEGUNDO	City of El Segundo Underground Storage Tank	City of El Segundo Fire Department	01/21/2017	04/19/2017	05/10/2017
CA	UST LONG BEACH	City of Long Beach Underground Storage Tank	City of Long Beach Fire Department	04/22/2019	04/23/2019	06/27/2019
CA	UST TORRANCE	City of Torrance Underground Storage Tank	City of Torrance Fire Department	06/27/2019	07/30/2019	10/02/2019
CA	CUPA MADERA	CUPA Facility List	Madera County Environmental Health	02/24/2020	02/25/2020	05/07/2020
CA	UST MARIN	Underground Storage Tank Sites	Public Works Department Waste Management	09/26/2018	10/04/2018	11/02/2018
CA	CUPA MERCED	CUPA Facility List	Merced County Environmental Health	07/28/2020	07/30/2020	07/31/2020
CA	CUPA MONO	CUPA Facility List	Mono County Health Department	05/15/2020	06/02/2020	08/14/2020
CA	CUPA MONTEREY	CUPA Facility Listing	Monterey County Health Department	07/13/2020	07/15/2020	07/31/2020
CA	LUST NAPA	Sites With Reported Contamination	Napa County Department of Environmental Manag	01/09/2017	01/11/2017	03/02/2017
CA	UST NAPA	Closed and Operating Underground Storage Tank Sites	Napa County Department of Environmental Manag	09/05/2019	09/09/2019	10/31/2019
CA	CUPA NEVADA	CUPA Facility List	Community Development Agency	05/06/2020	05/07/2020	07/24/2020
CA	IND_SITE ORANGE	List of Industrial Site Cleanups	Health Care Agency	05/01/2020	05/08/2020	07/24/2020
CA	LUST ORANGE	List of Underground Storage Tank Cleanups	Health Care Agency	05/01/2020	05/08/2020	07/24/2020
CA	UST ORANGE	List of Underground Storage Tank Facilities	Health Care Agency	05/01/2020	05/05/2020	07/17/2020
CA	MS PLACER	Master List of Facilities	Placer County Health and Human Services	06/08/2020	06/10/2020	08/24/2020
CA	CUPA PLUMAS	CUPA Facility List	Plumas County Environmental Health	03/31/2019	04/23/2019	06/26/2019
CA	LUST RIVERSIDE	Listing of Underground Tank Cleanup Sites	Department of Environmental Health	03/10/2020	03/11/2020	05/20/2020

GOVERNMENT RECORDS SEARCHED / DATA CURRENCY TRACKING

St	Acronym	Full Name	Government Agency	Gov Date	Arvl. Date	Active Date
CA	UST RIVERSIDE	Underground Storage Tank Tank List	Department of Environmental Health	03/10/2020	03/11/2020	05/20/2020
CA	CS SACRAMENTO	Toxic Site Clean-Up List	Sacramento County Environmental Management	02/18/2020	03/31/2020	06/15/2020
CA	ML SACRAMENTO	Master Hazardous Materials Facility List	Sacramento County Environmental Management	02/24/2020	03/31/2020	06/17/2020
CA	CUPA SAN BENITO	CUPA Facility List	San Benito County Environmental Health	04/24/2020	04/28/2020	07/13/2020
CA	PERMITS SAN BERNARDINO	Hazardous Material Permits	San Bernardino County Fire Department Hazardo	02/25/2020	02/26/2020	05/07/2020
CA	HMMD SAN DIEGO	Hazardous Materials Management Division Database	Hazardous Materials Management Division	06/01/2020	06/02/2020	08/14/2020
CA	LF SAN DIEGO	Solid Waste Facilities	Department of Health Services	04/18/2018	04/24/2018	06/19/2018
CA	SAN DIEGO CO LOP	Local Oversight Program Listing	Department of Environmental Health	07/14/2020	07/16/2020	09/29/2020
CA	SAN DIEGO CO SAM	Environmental Case Listing	San Diego County Department of Environmental	03/23/2010	06/15/2010	07/09/2010
CA	LUST SAN FRANCISCO	Local Oversight Facilities	Department Of Public Health San Francisco Cou	09/19/2008	09/19/2008	09/29/2008
CA	UST SAN FRANCISCO	Underground Storage Tank Information	Department of Public Health	05/04/2020	05/06/2020	07/17/2020
CA	UST SAN JOAQUIN	San Joaquin Co. UST	Environmental Health Department	06/22/2018	06/26/2018	07/11/2018
CA	CUPA SAN LUIS OBISPO	CUPA Facility List	San Luis Obispo County Public Health Departme	05/08/2020	05/08/2020	08/03/2020
CA	BI SAN MATEO	Business Inventory	San Mateo County Environmental Health Service	02/20/2020	02/20/2020	04/24/2020
CA	LUST SAN MATEO	Fuel Leak List	San Mateo County Environmental Health Service	03/29/2019	03/29/2019	05/29/2019
CA	CUPA SANTA BARBARA	CUPA Facility Listing	Santa Barbara County Public Health Department	09/08/2011	09/09/2011	10/07/2011
CA	CUPA SANTA CLARA	Cupa Facility List	Department of Environmental Health	05/08/2020	05/12/2020	07/27/2020
CA	HIST LUST SANTA CLARA	HIST LUST - Fuel Leak Site Activity Report	Santa Clara Valley Water District	03/29/2005	03/30/2005	04/21/2005
CA	LUST SANTA CLARA	LOP Listing	Department of Environmental Health	03/03/2014	03/05/2014	03/18/2014
CA	SAN JOSE HAZMAT	Hazardous Material Facilities	City of San Jose Fire Department	04/22/2020	04/24/2020	05/07/2020
CA	CUPA SANTA CRUZ	CUPA Facility List	Santa Cruz County Environmental Health	01/21/2017	02/22/2017	05/23/2017
CA	CUPA SHASTA	CUPA Facility List	Shasta County Department of Resource Managem	06/15/2017	06/19/2017	08/09/2017
CA	LUST SOLANO	Leaking Underground Storage Tanks	Solano County Department of Environmental Man	06/04/2019	06/06/2019	08/13/2019
CA	UST SOLANO	Underground Storage Tanks	Solano County Department of Environmental Man	08/25/2020	08/26/2020	09/16/2020
CA	CUPA SONOMA	Cupa Facility List	County of Sonoma Fire & Emergency Services De	07/07/2020	07/08/2020	09/25/2020
CA	LUST SONOMA	Leaking Underground Storage Tank Sites	Department of Health Services	07/01/2020	07/02/2020	09/17/2020
CA	CUPA STANISLAUS	CUPA Facility List	Stanislaus County Department of Ennvirmenta	02/04/2020	02/05/2020	04/15/2020
CA	UST SUTTER	Underground Storage Tanks	Sutter County Environmental Health Services	05/26/2020	05/28/2020	08/13/2020
CA	CUPA TEHAMA	CUPA Facility List	Tehama County Department of Environmental Hea	05/18/2020	05/19/2020	07/31/2020
CA	CUPA TRINITY	CUPA Facility List	Department of Toxic Substances Control	07/14/2020	07/16/2020	09/29/2020
CA	CUPA TULARE	CUPA Facility List	Tulare County Environmental Health Services D	05/14/2020	05/15/2020	07/27/2020
CA	CUPA TUOLUMNE	CUPA Facility List	Divison of Environmental Health	04/23/2018	04/25/2018	06/25/2018
CA	BWT VENTURA	Business Plan, Hazardous Waste Producers, and Operating Unde	Ventura County Environmental Health Division	07/10/2020	07/22/2020	10/08/2020
CA	LF VENTURA	Inventory of Illegal Abandoned and Inactive Sites	Environmental Health Division	12/01/2011	12/01/2011	01/19/2012
CA	LUST VENTURA	Listing of Underground Tank Cleanup Sites	Environmental Health Division	05/29/2008	06/24/2008	07/31/2008
CA	MED WASTE VENTURA	Medical Waste Program List	Ventura County Resource Management Agency	07/10/2020	07/22/2020	10/07/2020
CA	UST VENTURA	Underground Tank Closed Sites List	Environmental Health Division	05/26/2020	06/09/2020	08/20/2020
CA	UST YOLO	Underground Storage Tank Comprehensive Facility Report	Yolo County Department of Health	06/23/2020	06/29/2020	09/15/2020
CA	CUPA YUBA	CUPA Facility List	Yuba County Environmental Health Department	04/27/2020	04/29/2020	07/17/2020

GOVERNMENT RECORDS SEARCHED / DATA CURRENCY TRACKING

St	Acronym	Full Name	Government Agency	Gov Date	Arvl. Date	Active Date
----	---------	-----------	-------------------	----------	------------	-------------

STREET AND ADDRESS INFORMATION

© 2015 TomTom North America, Inc. All rights reserved. This material is proprietary and the subject of copyright protection and other intellectual property rights owned by or licensed to Tele Atlas North America, Inc. The use of this material is subject to the terms of a license agreement. You will be held liable for any unauthorized copying or disclosure of this material.

**FRONTIER ENTERPRISES
APN 0240-121-22-0000
FONTANA, SAN BERNARDINO COUNTY, CALIFORNIA**

**PROJECT No. 2535-CR
NOVEMBER 13, 2020
APPENDIX E**

APPENDIX E

ENVIRONMENTAL DATABASE REPORT



APN 0240-121-22-0000

S HIGHLAND RD/Mango Avenue
Fontana, CA 92336

Inquiry Number: 6225689.2s

October 13, 2020

The EDR Radius Map™ Report with GeoCheck®



6 Armstrong Road, 4th floor
Shelton, CT 06484
Toll Free: 800.352.0050
www.edrnet.com

TABLE OF CONTENTS

<u>SECTION</u>	<u>PAGE</u>
Executive Summary	ES1
Overview Map	2
Detail Map	3
Map Findings Summary	4
Map Findings	9
Orphan Summary	350
Government Records Searched/Data Currency Tracking	GR-1
 <u>GEOCHECK ADDENDUM</u>	
Physical Setting Source Addendum	A-1
Physical Setting Source Summary	A-2
Physical Setting SSURGO Soil Map	A-5
Physical Setting Source Map	A-9
Physical Setting Source Map Findings	A-11
Physical Setting Source Records Searched	PSGR-1

Thank you for your business.
 Please contact EDR at 1-800-352-0050
 with any questions or comments.

Disclaimer - Copyright and Trademark Notice

This Report contains certain information obtained from a variety of public and other sources reasonably available to Environmental Data Resources, Inc. It cannot be concluded from this Report that coverage information for the target and surrounding properties does not exist from other sources. **NO WARRANTY EXPRESSED OR IMPLIED, IS MADE WHATSOEVER IN CONNECTION WITH THIS REPORT. ENVIRONMENTAL DATA RESOURCES, INC. SPECIFICALLY DISCLAIMS THE MAKING OF ANY SUCH WARRANTIES, INCLUDING WITHOUT LIMITATION, MERCHANTABILITY OR FITNESS FOR A PARTICULAR USE OR PURPOSE. ALL RISK IS ASSUMED BY THE USER. IN NO EVENT SHALL ENVIRONMENTAL DATA RESOURCES, INC. BE LIABLE TO ANYONE, WHETHER ARISING OUT OF ERRORS OR OMISSIONS, NEGLIGENCE, ACCIDENT OR ANY OTHER CAUSE, FOR ANY LOSS OF DAMAGE, INCLUDING, WITHOUT LIMITATION, SPECIAL, INCIDENTAL, CONSEQUENTIAL, OR EXEMPLARY DAMAGES. ANY LIABILITY ON THE PART OF ENVIRONMENTAL DATA RESOURCES, INC. IS STRICTLY LIMITED TO A REFUND OF THE AMOUNT PAID FOR THIS REPORT.** Purchaser accepts this Report "AS IS". Any analyses, estimates, ratings, environmental risk levels or risk codes provided in this Report are provided for illustrative purposes only, and are not intended to provide, nor should they be interpreted as providing any facts regarding, or prediction or forecast of, any environmental risk for any property. Only a Phase I Environmental Site Assessment performed by an environmental professional can provide information regarding the environmental risk for any property. Additionally, the information provided in this Report is not to be construed as legal advice.

Copyright 2020 by Environmental Data Resources, Inc. All rights reserved. Reproduction in any media or format, in whole or in part, of any report or map of Environmental Data Resources, Inc., or its affiliates, is prohibited without prior written permission.

EDR and its logos (including Sanborn and Sanborn Map) are trademarks of Environmental Data Resources, Inc. or its affiliates. All other trademarks used herein are the property of their respective owners.

EXECUTIVE SUMMARY

A search of available environmental records was conducted by Environmental Data Resources, Inc (EDR). The report was designed to assist parties seeking to meet the search requirements of EPA's Standards and Practices for All Appropriate Inquiries (40 CFR Part 312), the ASTM Standard Practice for Environmental Site Assessments (E 1527-13), the ASTM Standard Practice for Environmental Site Assessments for Forestland or Rural Property (E 2247-16), the ASTM Standard Practice for Limited Environmental Due Diligence: Transaction Screen Process (E 1528-14) or custom requirements developed for the evaluation of environmental risk associated with a parcel of real estate.

TARGET PROPERTY INFORMATION

ADDRESS

S HIGHLAND RD/MANGO AVENUE
FONTANA, CA 92336

COORDINATES

Latitude (North): 34.1343630 - 34° 8' 3.70"
Longitude (West): 117.4325750 - 117° 25' 57.27"
Universal Transverse Mercator: Zone 11
UTM X (Meters): 460114.6
UTM Y (Meters): 3776943.8
Elevation: 1521 ft. above sea level

USGS TOPOGRAPHIC MAP ASSOCIATED WITH TARGET PROPERTY

Target Property Map: 5630611 DEVORE, CA
Version Date: 2012

South Map: 5619058 FONTANA, CA
Version Date: 2012

AERIAL PHOTOGRAPHY IN THIS REPORT

Portions of Photo from: 20140603
Source: USDA

MAPPED SITES SUMMARY

Target Property Address:
S HIGHLAND RD/MANGO AVENUE
FONTANA, CA 92336

Click on Map ID to see full detail.

MAP ID	SITE NAME	ADDRESS	DATABASE ACRONYMS	RELATIVE ELEVATION	DIST (ft. & mi.) DIRECTION
A1	MOUNTAIN VIEW TIRE &	17040 S HIGHLAND AVE	RCRA NonGen / NLR	Higher	61, 0.012, NNW
A2	MOUNTAIN VIEW TIRE &	17040 S HIGHLAND AVE	CERS HAZ WASTE, San Bern. Co. Permit, CERS, HWTS	Higher	61, 0.012, NNW
B3	SPROUTS FARMERS MARK	16964 S HIGHLAND AVE	CERS HAZ WASTE, San Bern. Co. Permit, CERS, HWTS	Lower	97, 0.018, WSW
B4	SPROUTS FARMERS MARK	16964 S HIGHLAND AVE	RCRA NonGen / NLR	Lower	97, 0.018, WSW
5	CGS PARTNERSHIP	17090 HIGHLAND AVE	SWEEPS UST, CA FID UST, San Bern. Co. Permit,...	Higher	122, 0.023, NNE
B6	DENTISTS OF FONTANA	16955 SOUTH HIGHLAND	RCRA NonGen / NLR	Lower	143, 0.027, WSW
7	CAL-GA CRETE	17140 HIGHLAND AVE	San Bern. Co. Permit	Higher	430, 0.081, NE
8	MID VALLEY LANDFILL	SIERRA AVE	RCRA-SQG	Lower	647, 0.123, WSW
C9	DIGNITY HEALTH MEDIC	17051 SIERRA LAKES P	RCRA NonGen / NLR	Higher	839, 0.159, North
C10	SAN BERNARDINO MEDIC	17051 SIERRA LAKES P	RCRA NonGen / NLR	Higher	839, 0.159, North
11	TEXACO STATION	SIERRA AVE	SWEEPS UST, CA FID UST, CHMIRS, HIST CORTESE	Higher	1033, 0.196, WNW
12	BIG 5 SPORTING GOODS	16963 SIERRA LAKES P	RCRA NonGen / NLR	Higher	1047, 0.198, NNW
D13	DYNAMIC AUTO IMAGES	16800 HIGHLAND AVE	RCRA NonGen / NLR	Lower	1259, 0.238, West
D14	FONTANA MAZDA	16800 S HIGHLAND AVE	CERS HAZ WASTE, San Bern. Co. Permit, CERS	Lower	1259, 0.238, West
D15	FONTANA AUTOMOTIVE S	16800 S HIGHLAND AVE	RCRA NonGen / NLR	Lower	1259, 0.238, West
16	FONTANA SAN LDFL	SIERRA AVE AT HIGHLA	SEMS-ARCHIVE, RCRA NonGen / NLR	Higher	1421, 0.269, ENE
17	SUKUT EQUIPMENT INC	2390 N ALDER	LDS, HAZNET, CERS, PFAS, HWTS	Higher	1674, 0.317, NNE
18	A.B. MILLER HIGH SCH	6821 OLEANDER AVENUE	ENVIROSTOR, SCH	Lower	4692, 0.889, WSW
E19	BROCO INC	2610 NORTH ALDER	ENVIROSTOR, CPS-SLIC, DEED, ENF, CERS	Higher	5231, 0.991, NE
E20	DENOVA ENVIRONMENTAL	2610 N ALDER	SEMS-ARCHIVE, CORRACTS, RCRA-TSDF, RCRA-SQG, US..	Higher	5231, 0.991, NE

EXECUTIVE SUMMARY

TARGET PROPERTY SEARCH RESULTS

The target property was not listed in any of the databases searched by EDR.

DATABASES WITH NO MAPPED SITES

No mapped sites were found in EDR's search of available ("reasonably ascertainable ") government records either on the target property or within the search radius around the target property for the following databases:

STANDARD ENVIRONMENTAL RECORDS

Federal NPL site list

NPL..... National Priority List
Proposed NPL..... Proposed National Priority List Sites
NPL LIENS..... Federal Superfund Liens

Federal Delisted NPL site list

Delisted NPL..... National Priority List Deletions

Federal CERCLIS list

FEDERAL FACILITY..... Federal Facility Site Information listing
SEMS..... Superfund Enterprise Management System

Federal RCRA non-CORRACTS TSD facilities list

RCRA-TSDF..... RCRA - Treatment, Storage and Disposal

Federal RCRA generators list

RCRA-LQG..... RCRA - Large Quantity Generators
RCRA-VSQG..... RCRA - Very Small Quantity Generators (Formerly Conditionally Exempt Small Quantity Generators)

Federal institutional controls / engineering controls registries

LUCIS..... Land Use Control Information System
US ENG CONTROLS..... Engineering Controls Sites List
US INST CONTROLS..... Institutional Controls Sites List

Federal ERNS list

ERNS..... Emergency Response Notification System

State- and tribal - equivalent NPL

RESPONSE..... State Response Sites

EXECUTIVE SUMMARY

State and tribal landfill and/or solid waste disposal site lists

SWF/LF..... Solid Waste Information System

State and tribal leaking storage tank lists

LUST..... Geotracker's Leaking Underground Fuel Tank Report
INDIAN LUST..... Leaking Underground Storage Tanks on Indian Land
CPS-SLIC..... Statewide SLIC Cases

State and tribal registered storage tank lists

FEMA UST..... Underground Storage Tank Listing
UST..... Active UST Facilities
AST..... Aboveground Petroleum Storage Tank Facilities
INDIAN UST..... Underground Storage Tanks on Indian Land

State and tribal voluntary cleanup sites

VCP..... Voluntary Cleanup Program Properties
INDIAN VCP..... Voluntary Cleanup Priority Listing

State and tribal Brownfields sites

BROWNFIELDS..... Considered Brownfields Sites Listing

ADDITIONAL ENVIRONMENTAL RECORDS

Local Brownfield lists

US BROWNFIELDS..... A Listing of Brownfields Sites

Local Lists of Landfill / Solid Waste Disposal Sites

WMUDS/SWAT..... Waste Management Unit Database
SWRCY..... Recycler Database
HAULERS..... Registered Waste Tire Haulers Listing
INDIAN ODI..... Report on the Status of Open Dumps on Indian Lands
DEBRIS REGION 9..... Torres Martinez Reservation Illegal Dump Site Locations
ODI..... Open Dump Inventory
IHS OPEN DUMPS..... Open Dumps on Indian Land

Local Lists of Hazardous waste / Contaminated Sites

US HIST CDL..... Delisted National Clandestine Laboratory Register
HIST Cal-Sites..... Historical Calsites Database
SCH..... School Property Evaluation Program
CDL..... Clandestine Drug Labs
Toxic Pits..... Toxic Pits Cleanup Act Sites
US CDL..... National Clandestine Laboratory Register

Local Lists of Registered Storage Tanks

HIST UST..... Hazardous Substance Storage Container Database

EXECUTIVE SUMMARY

CERS TANKS..... California Environmental Reporting System (CERS) Tanks

Local Land Records

LIENS..... Environmental Liens Listing
LIENS 2..... CERCLA Lien Information
DEED..... Deed Restriction Listing

Records of Emergency Release Reports

HMIRS..... Hazardous Materials Information Reporting System
CHMIRS..... California Hazardous Material Incident Report System
LDS..... Land Disposal Sites Listing
MCS..... Military Cleanup Sites Listing
SPILLS 90..... SPILLS 90 data from FirstSearch

Other Ascertainable Records

FUDS..... Formerly Used Defense Sites
DOD..... Department of Defense Sites
SCRD DRYCLEANERS..... State Coalition for Remediation of Drycleaners Listing
US FIN ASSUR..... Financial Assurance Information
EPA WATCH LIST..... EPA WATCH LIST
2020 COR ACTION..... 2020 Corrective Action Program List
TSCA..... Toxic Substances Control Act
TRIS..... Toxic Chemical Release Inventory System
SSTS..... Section 7 Tracking Systems
ROD..... Records Of Decision
RMP..... Risk Management Plans
RAATS..... RCRA Administrative Action Tracking System
PRP..... Potentially Responsible Parties
PADS..... PCB Activity Database System
ICIS..... Integrated Compliance Information System
FTTS..... FIFRA/ TSCA Tracking System - FIFRA (Federal Insecticide, Fungicide, & Rodenticide Act)/TSCA (Toxic Substances Control Act)
MLTS..... Material Licensing Tracking System
COAL ASH DOE..... Steam-Electric Plant Operation Data
COAL ASH EPA..... Coal Combustion Residues Surface Impoundments List
PCB TRANSFORMER..... PCB Transformer Registration Database
RADINFO..... Radiation Information Database
HIST FTTS..... FIFRA/TSCA Tracking System Administrative Case Listing
DOT OPS..... Incident and Accident Data
CONSENT..... Superfund (CERCLA) Consent Decrees
INDIAN RESERV..... Indian Reservations
FUSRAP..... Formerly Utilized Sites Remedial Action Program
UMTRA..... Uranium Mill Tailings Sites
LEAD SMELTERS..... Lead Smelter Sites
US AIRS..... Aerometric Information Retrieval System Facility Subsystem
US MINES..... Mines Master Index File
ABANDONED MINES..... Abandoned Mines
FINDS..... Facility Index System/Facility Registry System
UXO..... Unexploded Ordnance Sites
DOCKET HWC..... Hazardous Waste Compliance Docket Listing
ECHO..... Enforcement & Compliance History Information
FUELS PROGRAM..... EPA Fuels Program Registered Listing

EXECUTIVE SUMMARY

CA BOND EXP. PLAN.....	Bond Expenditure Plan
Cortese.....	"Cortese" Hazardous Waste & Substances Sites List
CUPA Listings.....	CUPA Resources List
DRYCLEANERS.....	Cleaner Facilities
EMI.....	Emissions Inventory Data
ENF.....	Enforcement Action Listing
Financial Assurance.....	Financial Assurance Information Listing
HAZNET.....	Facility and Manifest Data
ICE.....	ICE
HWT.....	Registered Hazardous Waste Transporter Database
MINES.....	Mines Site Location Listing
MWMP.....	Medical Waste Management Program Listing
NPDES.....	NPDES Permits Listing
PEST LIC.....	Pesticide Regulation Licenses Listing
PROC.....	Certified Processors Database
Notify 65.....	Proposition 65 Records
UIC.....	UIC Listing
UIC GEO.....	UIC GEO (GEOTRACKER)
WASTEWATER PITS.....	Oil Wastewater Pits Listing
WDS.....	Waste Discharge System
WIP.....	Well Investigation Program Case List
MILITARY PRIV SITES.....	MILITARY PRIV SITES (GEOTRACKER)
PROJECT.....	PROJECT (GEOTRACKER)
WDR.....	Waste Discharge Requirements Listing
CIWQS.....	California Integrated Water Quality System
CERS.....	CERS
NON-CASE INFO.....	NON-CASE INFO (GEOTRACKER)
OTHER OIL GAS.....	OTHER OIL & GAS (GEOTRACKER)
PROD WATER PONDS.....	PROD WATER PONDS (GEOTRACKER)
SAMPLING POINT.....	SAMPLING POINT (GEOTRACKER)
WELL STIM PROJ.....	Well Stimulation Project (GEOTRACKER)
HWTS.....	Hazardous Waste Tracking System
MINES MRDS.....	Mineral Resources Data System

EDR HIGH RISK HISTORICAL RECORDS

EDR Exclusive Records

EDR MGP.....	EDR Proprietary Manufactured Gas Plants
EDR Hist Auto.....	EDR Exclusive Historical Auto Stations
EDR Hist Cleaner.....	EDR Exclusive Historical Cleaners

EDR RECOVERED GOVERNMENT ARCHIVES

Exclusive Recovered Govt. Archives

RGA LF.....	Recovered Government Archive Solid Waste Facilities List
RGA LUST.....	Recovered Government Archive Leaking Underground Storage Tank

SURROUNDING SITES: SEARCH RESULTS

Surrounding sites were identified in the following databases.

EXECUTIVE SUMMARY

Elevations have been determined from the USGS Digital Elevation Model and should be evaluated on a relative (not an absolute) basis. Relative elevation information between sites of close proximity should be field verified. Sites with an elevation equal to or higher than the target property have been differentiated below from sites with an elevation lower than the target property.

Page numbers and map identification numbers refer to the EDR Radius Map report where detailed data on individual sites can be reviewed.

Sites listed in ***bold italics*** are in multiple databases.

Unmappable (orphan) sites are not considered in the foregoing analysis.

STANDARD ENVIRONMENTAL RECORDS

Federal CERCLIS NFRAP site list

SEMS-ARCHIVE: SEMS-ARCHIVE (Superfund Enterprise Management System Archive) tracks sites that have no further interest under the Federal Superfund Program based on available information. The list was formerly known as the CERCLIS-NFRAP, renamed to SEMS ARCHIVE by the EPA in 2015. EPA may perform a minimal level of assessment work at a site while it is archived if site conditions change and/or new information becomes available. Archived sites have been removed and archived from the inventory of SEMS sites. Archived status indicates that, to the best of EPA's knowledge, assessment at a site has been completed and that EPA has determined no further steps will be taken to list the site on the National Priorities List (NPL), unless information indicates this decision was not appropriate or other considerations require a recommendation for listing at a later time. The decision does not necessarily mean that there is no hazard associated with a given site; it only means that, based upon available information, the location is not judged to be potential NPL site.

A review of the SEMS-ARCHIVE list, as provided by EDR, and dated 07/29/2020 has revealed that there is 1 SEMS-ARCHIVE site within approximately 0.5 miles of the target property.

<u>Equal/Higher Elevation</u>	<u>Address</u>	<u>Direction / Distance</u>	<u>Map ID</u>	<u>Page</u>
<i>FONTANA SAN LDFL</i> Site ID: 0902699 EPA Id: CAT080029630	<i>SIERRA AVE AT HIGHLA</i>	<i>ENE 1/4 - 1/2 (0.269 mi.)</i>	<i>16</i>	<i>45</i>

Federal RCRA CORRACTS facilities list

CORRACTS: CORRACTS is a list of handlers with RCRA Corrective Action Activity. This report shows which nationally-defined corrective action core events have occurred for every handler that has had corrective action activity.

A review of the CORRACTS list, as provided by EDR, and dated 06/15/2020 has revealed that there is 1 CORRACTS site within approximately 1 mile of the target property.

<u>Equal/Higher Elevation</u>	<u>Address</u>	<u>Direction / Distance</u>	<u>Map ID</u>	<u>Page</u>
<i>DENOVA ENVIRONMENTAL</i> EPA ID:: CAT080022148	<i>2610 N ALDER</i>	<i>NE 1/2 - 1 (0.991 mi.)</i>	<i>E20</i>	<i>69</i>

EXECUTIVE SUMMARY

Federal RCRA generators list

RCRA-SQG: RCRAInfo is EPA's comprehensive information system, providing access to data supporting the Resource Conservation and Recovery Act (RCRA) of 1976 and the Hazardous and Solid Waste Amendments (HSWA) of 1984. The database includes selective information on sites which generate, transport, store, treat and/or dispose of hazardous waste as defined by the Resource Conservation and Recovery Act (RCRA). Small quantity generators (SQGs) generate between 100 kg and 1,000 kg of hazardous waste per month.

A review of the RCRA-SQG list, as provided by EDR, and dated 06/15/2020 has revealed that there is 1 RCRA-SQG site within approximately 0.25 miles of the target property.

<u>Lower Elevation</u>	<u>Address</u>	<u>Direction / Distance</u>	<u>Map ID</u>	<u>Page</u>
MID VALLEY LANDFILL EPA ID:: CAD982485724	SIERRA AVE	WSW 0 - 1/8 (0.123 mi.)	8	25

State- and tribal - equivalent CERCLIS

ENVIROSTOR: The Department of Toxic Substances Control's (DTSC's) Site Mitigation and Brownfields Reuse Program's (SMBRP's) EnviroStor database identifies sites that have known contamination or sites for which there may be reasons to investigate further. The database includes the following site types: Federal Superfund sites (National Priorities List (NPL)); State Response, including Military Facilities and State Superfund; Voluntary Cleanup; and School sites. EnviroStor provides similar information to the information that was available in CalSites, and provides additional site information, including, but not limited to, identification of formerly-contaminated properties that have been released for reuse, properties where environmental deed restrictions have been recorded to prevent inappropriate land uses, and risk characterization information that is used to assess potential impacts to public health and the environment at contaminated sites.

A review of the ENVIROSTOR list, as provided by EDR, and dated 07/27/2020 has revealed that there are 2 ENVIROSTOR sites within approximately 1 mile of the target property.

<u>Equal/Higher Elevation</u>	<u>Address</u>	<u>Direction / Distance</u>	<u>Map ID</u>	<u>Page</u>
BROCO INC Facility Id: 36280122 Facility Id: 80001852 Status: Certified Status: Certified O&M - Land Use Restrictions Only	2610 NORTH ALDER	NE 1/2 - 1 (0.991 mi.)	E19	57

<u>Lower Elevation</u>	<u>Address</u>	<u>Direction / Distance</u>	<u>Map ID</u>	<u>Page</u>
A.B. MILLER HIGH SCH Facility Id: 36010026 Status: No Action Required	6821 OLEANDER AVENUE	WSW 1/2 - 1 (0.889 mi.)	18	54

ADDITIONAL ENVIRONMENTAL RECORDS

Local Lists of Hazardous waste / Contaminated Sites

EXECUTIVE SUMMARY

CERS HAZ WASTE: List of sites in the California Environmental Protection Agency (CalEPA) Regulated Site Portal which fall under the Hazardous Chemical Management, Hazardous Waste Onsite Treatment, Household Hazardous Waste Collection, Hazardous Waste Generator, and RCRA LQ HW Generator programs.

A review of the CERS HAZ WASTE list, as provided by EDR, and dated 07/20/2020 has revealed that there are 3 CERS HAZ WASTE sites within approximately 0.25 miles of the target property.

<u>Equal/Higher Elevation</u>	<u>Address</u>	<u>Direction / Distance</u>	<u>Map ID</u>	<u>Page</u>
MOUNTAIN VIEW TIRE &	17040 S HIGHLAND AVE	NNW 0 - 1/8 (0.012 mi.)	A2	11
<u>Lower Elevation</u>	<u>Address</u>	<u>Direction / Distance</u>	<u>Map ID</u>	<u>Page</u>
SPROUTS FARMERS MARK	16964 S HIGHLAND AVE	WSW 0 - 1/8 (0.018 mi.)	B3	14
FONTANA MAZDA	16800 S HIGHLAND AVE	W 1/8 - 1/4 (0.238 mi.)	D14	41

PFAS: A listing of PFAS contaminated sites included in the GeoTracker database.

A review of the PFAS list, as provided by EDR, and dated 06/08/2020 has revealed that there is 1 PFAS site within approximately 0.5 miles of the target property.

<u>Equal/Higher Elevation</u>	<u>Address</u>	<u>Direction / Distance</u>	<u>Map ID</u>	<u>Page</u>
SUKUT EQUIPMENT INC	2390 N ALDER	NNE 1/4 - 1/2 (0.317 mi.)	17	50

Local Lists of Registered Storage Tanks

SWEEPS UST: Statewide Environmental Evaluation and Planning System. This underground storage tank listing was updated and maintained by a company contacted by the SWRCB in the early 1990's. The listing is no longer updated or maintained. The local agency is the contact for more information on a site on the SWEEPS list.

A review of the SWEEPS UST list, as provided by EDR, and dated 06/01/1994 has revealed that there are 2 SWEEPS UST sites within approximately 0.25 miles of the target property.

<u>Equal/Higher Elevation</u>	<u>Address</u>	<u>Direction / Distance</u>	<u>Map ID</u>	<u>Page</u>
CGS PARTNERSHIP Status: A Tank Status: A Comp Number: 10522	17090 HIGHLAND AVE	NNE 0 - 1/8 (0.023 mi.)	5	20
TEXACO STATION Status: A Tank Status: A Comp Number: 215	SIERRA AVE	WNW 1/8 - 1/4 (0.196 mi.)	11	33

CA FID UST: The Facility Inventory Database contains active and inactive underground storage tank locations. The source is the State Water Resource Control Board.

A review of the CA FID UST list, as provided by EDR, and dated 10/31/1994 has revealed that there are 2 CA FID UST sites within approximately 0.25 miles of the target property.

EXECUTIVE SUMMARY

<u>Equal/Higher Elevation</u>	<u>Address</u>	<u>Direction / Distance</u>	<u>Map ID</u>	<u>Page</u>
CGS PARTNERSHIP Facility Id: 36008530 Status: A	17090 HIGHLAND AVE	NNE 0 - 1/8 (0.023 mi.)	5	20
TEXACO STATION Facility Id: 36004261 Status: A	SIERRA AVE	WNW 1/8 - 1/4 (0.196 mi.)	11	33

Other Ascertainable Records

RCRA NonGen / NLR: RCRAInfo is EPA's comprehensive information system, providing access to data supporting the Resource Conservation and Recovery Act (RCRA) of 1976 and the Hazardous and Solid Waste Amendments (HSWA) of 1984. The database includes selective information on sites which generate, transport, store, treat and/or dispose of hazardous waste as defined by the Resource Conservation and Recovery Act (RCRA). Non-Generators do not presently generate hazardous waste.

A review of the RCRA NonGen / NLR list, as provided by EDR, and dated 06/15/2020 has revealed that there are 8 RCRA NonGen / NLR sites within approximately 0.25 miles of the target property.

<u>Equal/Higher Elevation</u>	<u>Address</u>	<u>Direction / Distance</u>	<u>Map ID</u>	<u>Page</u>
MOUNTAIN VIEW TIRE & EPA ID:: CAL000447639	17040 S HIGHLAND AVE	NNW 0 - 1/8 (0.012 mi.)	A1	9
DIGNITY HEALTH MEDIC EPA ID:: CAL000398958	17051 SIERRA LAKES P	N 1/8 - 1/4 (0.159 mi.)	C9	28
SAN BERNARDINO MEDIC EPA ID:: CAL000441330	17051 SIERRA LAKES P	N 1/8 - 1/4 (0.159 mi.)	C10	30
BIG 5 SPORTING GOODS EPA ID:: CAL000410380	16963 SIERRA LAKES P	NNW 1/8 - 1/4 (0.198 mi.)	12	36

<u>Lower Elevation</u>	<u>Address</u>	<u>Direction / Distance</u>	<u>Map ID</u>	<u>Page</u>
SPROUTS FARMERS MARK EPA ID:: CAL000442988	16964 S HIGHLAND AVE	WSW 0 - 1/8 (0.018 mi.)	B4	18
DENTISTS OF FONTANA EPA ID:: CAL000441476	16955 SOUTH HIGHLAND	WSW 0 - 1/8 (0.027 mi.)	B6	22
DYNAMIC AUTO IMAGES EPA ID:: CAL000447629	16800 HIGHLAND AVE	W 1/8 - 1/4 (0.238 mi.)	D13	38
FONTANA AUTOMOTIVE S EPA ID:: CAL000446962	16800 S HIGHLAND AVE	W 1/8 - 1/4 (0.238 mi.)	D15	43

HIST CORTESE: The sites for the list are designated by the State Water Resource Control Board [LUST], the Integrated Waste Board [SWF/LS], and the Department of Toxic Substances Control [CALSTITES]. This listing is no longer updated by the state agency.

A review of the HIST CORTESE list, as provided by EDR, and dated 04/01/2001 has revealed that there is 1 HIST CORTESE site within approximately 0.5 miles of the target property.

EXECUTIVE SUMMARY

<u>Equal/Higher Elevation</u>	<u>Address</u>	<u>Direction / Distance</u>	<u>Map ID</u>	<u>Page</u>
TEXACO STATION Reg Id: 36-AA-0055	SIERRA AVE	WNW 1/8 - 1/4 (0.196 mi.)	11	33

HWP: Detailed information on permitted hazardous waste facilities and corrective action ("cleanups") tracked in EnviroStor.

A review of the HWP list, as provided by EDR, and dated 05/18/2020 has revealed that there is 1 HWP site within approximately 1 mile of the target property.

<u>Equal/Higher Elevation</u>	<u>Address</u>	<u>Direction / Distance</u>	<u>Map ID</u>	<u>Page</u>
DENOVA ENVIRONMENTAL EPA Id: CAT080022148 Cleanup Status: UNDERGOING CLOSURE	2610 N ALDER	NE 1/2 - 1 (0.991 mi.)	E20	69

San Bern. Co. Permit: San Bernardino County Fire Department Hazardous Materials Division.

A review of the San Bern. Co. Permit list, as provided by EDR, and dated 02/25/2020 has revealed that there are 5 San Bern. Co. Permit sites within approximately 0.25 miles of the target property.

<u>Equal/Higher Elevation</u>	<u>Address</u>	<u>Direction / Distance</u>	<u>Map ID</u>	<u>Page</u>
MOUNTAIN VIEW TIRE & Facility Status: ACTIVE Facility Id: FA0018467	17040 S HIGHLAND AVE	NNW 0 - 1/8 (0.012 mi.)	A2	11
CGS PARTNERSHIP Facility Status: INACTIVE Facility Id: FA0003400	17090 HIGHLAND AVE	NNE 0 - 1/8 (0.023 mi.)	5	20
CAL-GA CRETE Facility Status: INACTIVE Facility Id: FA0001687	17140 HIGHLAND AVE	NE 0 - 1/8 (0.081 mi.)	7	25

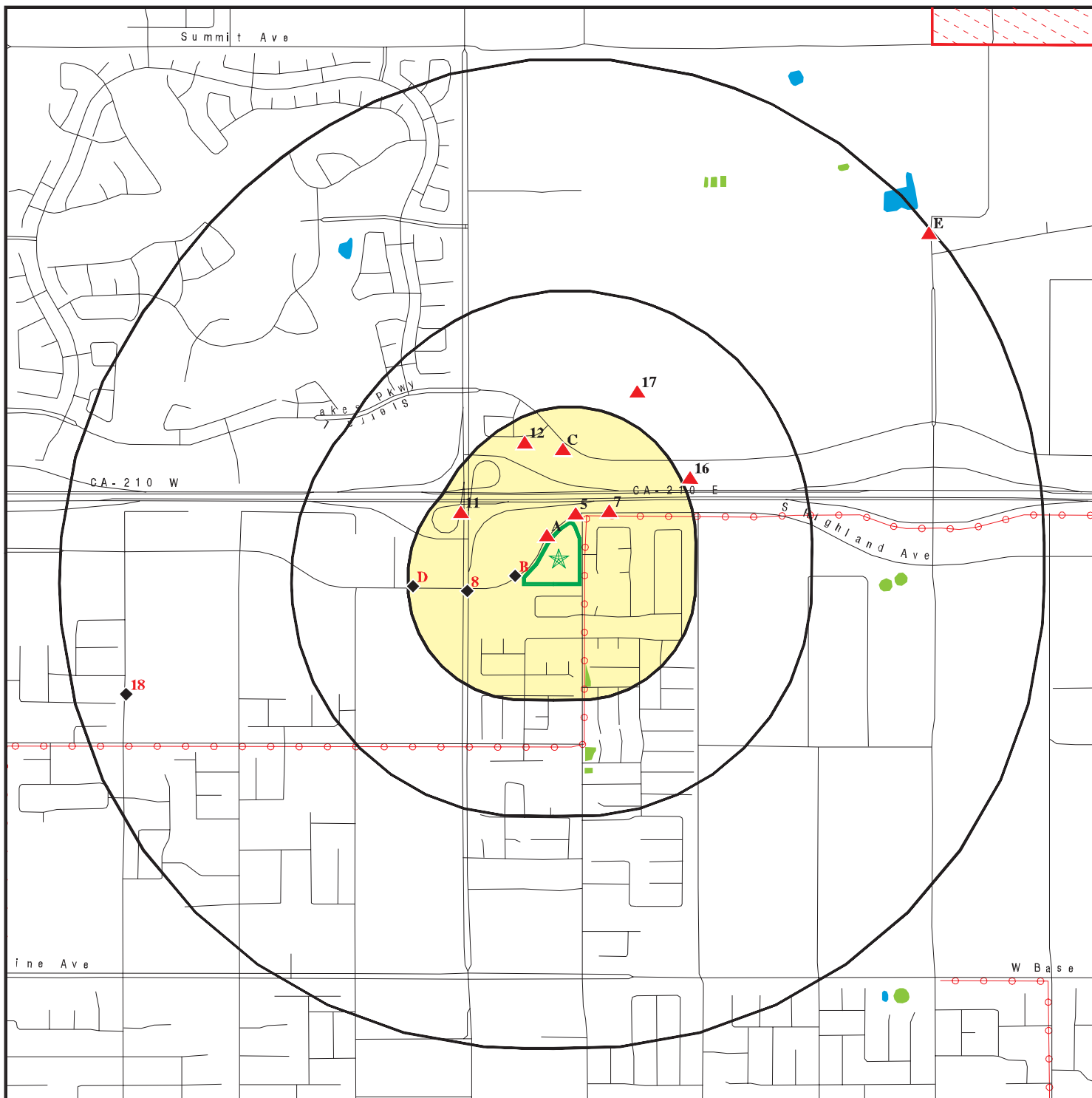
<u>Lower Elevation</u>	<u>Address</u>	<u>Direction / Distance</u>	<u>Map ID</u>	<u>Page</u>
SPROUTS FARMERS MARK Facility Status: ACTIVE Facility Id: FA0018205	16964 S HIGHLAND AVE	WSW 0 - 1/8 (0.018 mi.)	B3	14
FONTANA MAZDA Facility Status: ACTIVE Facility Id: FA0018379	16800 S HIGHLAND AVE	W 1/8 - 1/4 (0.238 mi.)	D14	41







EXECUTIVE SUMMARY








Due to poor or inadequate address information, the following sites were not mapped. Count: 3 records.

<u>Site Name</u>	<u>Database(s)</u>
SIERRA LAKE CLEANERS	CDL CDL DRYCLEANERS

OVERVIEW MAP - 6225689.2S



-  Target Property
-  Sites at elevations higher than or equal to the target property
-  Sites at elevations lower than the target property
-  Manufactured Gas Plants
-  National Priority List Sites
-  Dept. Defense Sites

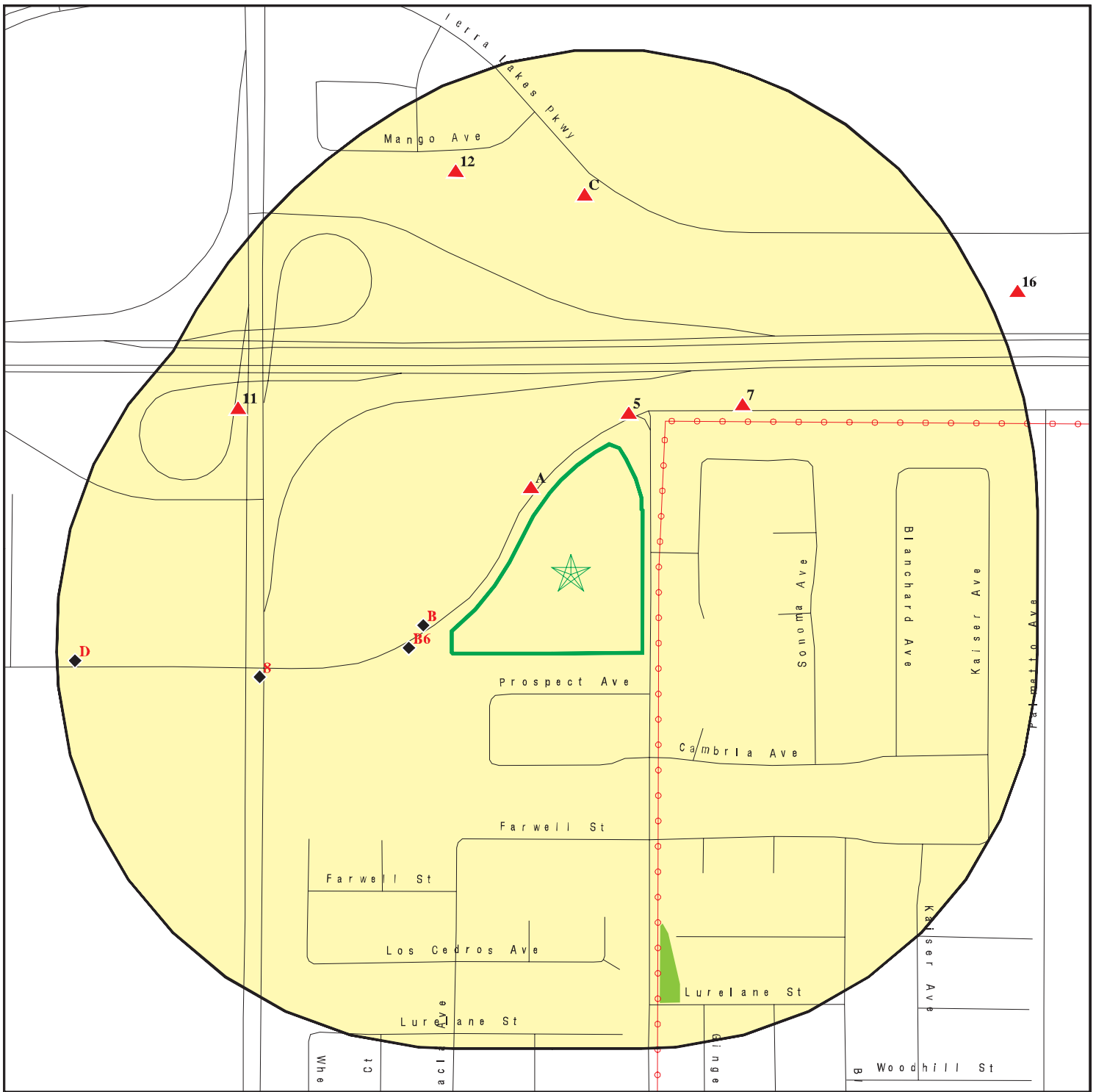
-  Indian Reservations BIA
-  Areas of Concern
-  Power transmission lines
-  Special Flood Hazard Area (1%)
-  0.2% Annual Chance Flood Hazard
-  National Wetland Inventory
-  State Wetlands








This report includes Interactive Map Layers to display and/or hide map information. The legend includes only those icons for the default map view.





SITE NAME: APN 0240-121-22-0000
 ADDRESS: S HIGHLAND RD/Mango Avenue
 Fontana CA 92336
 LAT/LONG: 34.134363 / 117.432575


CLIENT: Geotek
 CONTACT: Anna M. Scott
 INQUIRY #: 6225689.2s
 DATE: October 13, 2020 6:45 pm

DETAIL MAP - 6225689.2S



-  Target Property
-  Sites at elevations higher than or equal to the target property
-  Sites at elevations lower than the target property
-  Manufactured Gas Plants
-  Sensitive Receptors
-  National Priority List Sites
-  Dept. Defense Sites

-  Indian Reservations BIA
-  Power transmission lines
-  Special Flood Hazard Area (1%)
-  0.2% Annual Chance Flood Hazard
-  National Wetland Inventory
-  State Wetlands

-  Areas of Concern

This report includes Interactive Map Layers to display and/or hide map information. The legend includes only those icons for the default map view.

SITE NAME: APN 0240-121-22-0000
 ADDRESS: S HIGHLAND RD/Mango Avenue
 Fontana CA 92336
 LAT/LONG: 34.134363 / 117.432575

CLIENT: Geotek
 CONTACT: Anna M. Scott
 INQUIRY #: 6225689.2s
 DATE: October 13, 2020 6:47 pm

MAP FINDINGS SUMMARY

Database	Search Distance (Miles)	Target Property	< 1/8	1/8 - 1/4	1/4 - 1/2	1/2 - 1	> 1	Total Plotted
STANDARD ENVIRONMENTAL RECORDS								
<i>Federal NPL site list</i>								
NPL	1.000		0	0	0	0	NR	0
Proposed NPL	1.000		0	0	0	0	NR	0
NPL LIENS	1.000		0	0	0	0	NR	0
<i>Federal Delisted NPL site list</i>								
Delisted NPL	1.000		0	0	0	0	NR	0
<i>Federal CERCLIS list</i>								
FEDERAL FACILITY	0.500		0	0	0	NR	NR	0
SEMS	0.500		0	0	0	NR	NR	0
<i>Federal CERCLIS NFRAP site list</i>								
SEMS-ARCHIVE	0.500		0	0	1	NR	NR	1
<i>Federal RCRA CORRACTS facilities list</i>								
CORRACTS	1.000		0	0	0	1	NR	1
<i>Federal RCRA non-CORRACTS TSD facilities list</i>								
RCRA-TSDF	0.500		0	0	0	NR	NR	0
<i>Federal RCRA generators list</i>								
RCRA-LQG	0.250		0	0	NR	NR	NR	0
RCRA-SQG	0.250		1	0	NR	NR	NR	1
RCRA-VSQG	0.250		0	0	NR	NR	NR	0
<i>Federal institutional controls / engineering controls registries</i>								
LUCIS	0.500		0	0	0	NR	NR	0
US ENG CONTROLS	0.500		0	0	0	NR	NR	0
US INST CONTROLS	0.500		0	0	0	NR	NR	0
<i>Federal ERNS list</i>								
ERNS	0.001		0	NR	NR	NR	NR	0
<i>State- and tribal - equivalent NPL RESPONSE</i>								
RESPONSE	1.000		0	0	0	0	NR	0
<i>State- and tribal - equivalent CERCLIS ENVIROSTOR</i>								
ENVIROSTOR	1.000		0	0	0	2	NR	2
<i>State and tribal landfill and/or solid waste disposal site lists</i>								
SWF/LF	0.500		0	0	0	NR	NR	0
<i>State and tribal leaking storage tank lists</i>								
LUST	0.500		0	0	0	NR	NR	0

MAP FINDINGS SUMMARY

Database	Search Distance (Miles)	Target Property	< 1/8	1/8 - 1/4	1/4 - 1/2	1/2 - 1	> 1	Total Plotted
INDIAN LUST	0.500		0	0	0	NR	NR	0
CPS-SLIC	0.500		0	0	0	NR	NR	0
State and tribal registered storage tank lists								
FEMA UST	0.250		0	0	NR	NR	NR	0
UST	0.250		0	0	NR	NR	NR	0
AST	0.250		0	0	NR	NR	NR	0
INDIAN UST	0.250		0	0	NR	NR	NR	0
State and tribal voluntary cleanup sites								
VCP	0.500		0	0	0	NR	NR	0
INDIAN VCP	0.500		0	0	0	NR	NR	0
State and tribal Brownfields sites								
BROWNFIELDS	0.500		0	0	0	NR	NR	0
ADDITIONAL ENVIRONMENTAL RECORDS								
Local Brownfield lists								
US BROWNFIELDS	0.500		0	0	0	NR	NR	0
Local Lists of Landfill / Solid Waste Disposal Sites								
WMUDS/SWAT	0.500		0	0	0	NR	NR	0
SWRCY	0.500		0	0	0	NR	NR	0
HAULERS	0.001		0	NR	NR	NR	NR	0
INDIAN ODI	0.500		0	0	0	NR	NR	0
DEBRIS REGION 9	0.500		0	0	0	NR	NR	0
ODI	0.500		0	0	0	NR	NR	0
IHS OPEN DUMPS	0.500		0	0	0	NR	NR	0
Local Lists of Hazardous waste / Contaminated Sites								
US HIST CDL	0.001		0	NR	NR	NR	NR	0
HIST Cal-Sites	1.000		0	0	0	0	NR	0
SCH	0.250		0	0	NR	NR	NR	0
CDL	0.001		0	NR	NR	NR	NR	0
Toxic Pits	1.000		0	0	0	0	NR	0
CERS HAZ WASTE	0.250		2	1	NR	NR	NR	3
US CDL	0.001		0	NR	NR	NR	NR	0
PFAS	0.500		0	0	1	NR	NR	1
Local Lists of Registered Storage Tanks								
SWEEPS UST	0.250		1	1	NR	NR	NR	2
HIST UST	0.250		0	0	NR	NR	NR	0
CA FID UST	0.250		1	1	NR	NR	NR	2
CERS TANKS	0.250		0	0	NR	NR	NR	0
Local Land Records								
LIENS	0.001		0	NR	NR	NR	NR	0

MAP FINDINGS SUMMARY

Database	Search Distance (Miles)	Target Property	< 1/8	1/8 - 1/4	1/4 - 1/2	1/2 - 1	> 1	Total Plotted
LIENS 2	0.001		0	NR	NR	NR	NR	0
DEED	0.500		0	0	0	NR	NR	0
Records of Emergency Release Reports								
HMIRS	0.001		0	NR	NR	NR	NR	0
CHMIRS	0.001		0	NR	NR	NR	NR	0
LDS	0.001		0	NR	NR	NR	NR	0
MCS	0.001		0	NR	NR	NR	NR	0
SPILLS 90	0.001		0	NR	NR	NR	NR	0
Other Ascertainable Records								
RCRA NonGen / NLR	0.250		3	5	NR	NR	NR	8
FUDS	1.000		0	0	0	0	NR	0
DOD	1.000		0	0	0	0	NR	0
SCRD DRYCLEANERS	0.500		0	0	0	NR	NR	0
US FIN ASSUR	0.001		0	NR	NR	NR	NR	0
EPA WATCH LIST	0.001		0	NR	NR	NR	NR	0
2020 COR ACTION	0.250		0	0	NR	NR	NR	0
TSCA	0.001		0	NR	NR	NR	NR	0
TRIS	0.001		0	NR	NR	NR	NR	0
SSTS	0.001		0	NR	NR	NR	NR	0
ROD	1.000		0	0	0	0	NR	0
RMP	0.001		0	NR	NR	NR	NR	0
RAATS	0.001		0	NR	NR	NR	NR	0
PRP	0.001		0	NR	NR	NR	NR	0
PADS	0.001		0	NR	NR	NR	NR	0
ICIS	0.001		0	NR	NR	NR	NR	0
FTTS	0.001		0	NR	NR	NR	NR	0
MLTS	0.001		0	NR	NR	NR	NR	0
COAL ASH DOE	0.001		0	NR	NR	NR	NR	0
COAL ASH EPA	0.500		0	0	0	NR	NR	0
PCB TRANSFORMER	0.001		0	NR	NR	NR	NR	0
RADINFO	0.001		0	NR	NR	NR	NR	0
HIST FTTS	0.001		0	NR	NR	NR	NR	0
DOT OPS	0.001		0	NR	NR	NR	NR	0
CONSENT	1.000		0	0	0	0	NR	0
INDIAN RESERV	1.000		0	0	0	0	NR	0
FUSRAP	1.000		0	0	0	0	NR	0
UMTRA	0.500		0	0	0	NR	NR	0
LEAD SMELTERS	0.001		0	NR	NR	NR	NR	0
US AIRS	0.001		0	NR	NR	NR	NR	0
US MINES	0.250		0	0	NR	NR	NR	0
ABANDONED MINES	0.250		0	0	NR	NR	NR	0
FINDS	0.001		0	NR	NR	NR	NR	0
UXO	1.000		0	0	0	0	NR	0
DOCKET HWC	0.001		0	NR	NR	NR	NR	0
ECHO	0.001		0	NR	NR	NR	NR	0
FUELS PROGRAM	0.250		0	0	NR	NR	NR	0
CA BOND EXP. PLAN	1.000		0	0	0	0	NR	0
Cortese	0.500		0	0	0	NR	NR	0
CUPA Listings	0.250		0	0	NR	NR	NR	0

MAP FINDINGS SUMMARY

Database	Search Distance (Miles)	Target Property	< 1/8	1/8 - 1/4	1/4 - 1/2	1/2 - 1	> 1	Total Plotted
DRYCLEANERS	0.250		0	0	NR	NR	NR	0
EMI	0.001		0	NR	NR	NR	NR	0
ENF	0.001		0	NR	NR	NR	NR	0
Financial Assurance	0.001		0	NR	NR	NR	NR	0
HAZNET	0.001		0	NR	NR	NR	NR	0
ICE	0.001		0	NR	NR	NR	NR	0
HIST CORTESE	0.500		0	1	0	NR	NR	1
HWP	1.000		0	0	0	1	NR	1
HWT	0.250		0	0	NR	NR	NR	0
MINES	0.250		0	0	NR	NR	NR	0
MWMP	0.250		0	0	NR	NR	NR	0
NPDES	0.001		0	NR	NR	NR	NR	0
San Bern. Co. Permit	0.250		4	1	NR	NR	NR	5
PEST LIC	0.001		0	NR	NR	NR	NR	0
PROC	0.500		0	0	0	NR	NR	0
Notify 65	1.000		0	0	0	0	NR	0
UIC	0.001		0	NR	NR	NR	NR	0
UIC GEO	0.001		0	NR	NR	NR	NR	0
WASTEWATER PITS	0.500		0	0	0	NR	NR	0
WDS	0.001		0	NR	NR	NR	NR	0
WIP	0.250		0	0	NR	NR	NR	0
MILITARY PRIV SITES	0.001		0	NR	NR	NR	NR	0
PROJECT	0.001		0	NR	NR	NR	NR	0
WDR	0.001		0	NR	NR	NR	NR	0
CIWQS	0.001		0	NR	NR	NR	NR	0
CERS	0.001		0	NR	NR	NR	NR	0
NON-CASE INFO	0.001		0	NR	NR	NR	NR	0
OTHER OIL GAS	0.001		0	NR	NR	NR	NR	0
PROD WATER PONDS	0.001		0	NR	NR	NR	NR	0
SAMPLING POINT	0.001		0	NR	NR	NR	NR	0
WELL STIM PROJ	0.001		0	NR	NR	NR	NR	0
HWTS	TP		NR	NR	NR	NR	NR	0
MINES MRDS	0.001		0	NR	NR	NR	NR	0
<u>EDR HIGH RISK HISTORICAL RECORDS</u>								
<i>EDR Exclusive Records</i>								
EDR MGP	1.000		0	0	0	0	NR	0
EDR Hist Auto	0.125		0	NR	NR	NR	NR	0
EDR Hist Cleaner	0.125		0	NR	NR	NR	NR	0
<u>EDR RECOVERED GOVERNMENT ARCHIVES</u>								
<i>Exclusive Recovered Govt. Archives</i>								
RGA LF	0.001		0	NR	NR	NR	NR	0
RGA LUST	0.001		0	NR	NR	NR	NR	0
- Totals --		0	12	10	2	4	0	28

MAP FINDINGS SUMMARY

<u>Database</u>	<u>Search Distance (Miles)</u>	<u>Target Property</u>	<u>< 1/8</u>	<u>1/8 - 1/4</u>	<u>1/4 - 1/2</u>	<u>1/2 - 1</u>	<u>> 1</u>	<u>Total Plotted</u>
-----------------	--	----------------------------	-----------------	------------------	------------------	----------------	---------------	--------------------------

NOTES:

TP = Target Property

NR = Not Requested at this Search Distance

Sites may be listed in more than one database

MAP FINDINGS

Map ID
 Direction
 Distance
 Elevation

Site

Database(s)

EDR ID Number
 EPA ID Number

A1
NNW
< 1/8
0.012 mi.
61 ft.

MOUNTAIN VIEW TIRE & SERVICE INC
17040 S HIGHLAND AVE
FONTANA, CA 92336

RCRA NonGen / NLR

1025874508
CAL000447639

Site 1 of 2 in cluster A

Relative:
Higher
Actual:
1529 ft.

RCRA Listings: Date Form Received by Agency: Handler Name: Handler Address: Handler City,State,Zip: EPA ID: Contact Name: Contact Address: Contact City,State,Zip: Contact Telephone: Contact Fax: Contact Email: Contact Title: EPA Region: Land Type: Federal Waste Generator Description: Non-Notifier: Biennial Report Cycle: Accessibility: Active Site Indicator: State District Owner: State District: Mailing Address: Mailing City,State,Zip: Owner Name: Owner Type: Operator Name: Operator Type: Short-Term Generator Activity: Importer Activity: Mixed Waste Generator: Transporter Activity: Transfer Facility Activity: Recycler Activity with Storage: Small Quantity On-Site Burner Exemption: Smelting Melting and Refining Furnace Exemption: Underground Injection Control: Off-Site Waste Receipt: Universal Waste Indicator: Universal Waste Destination Facility: Federal Universal Waste: Active Site Fed-Reg Treatment Storage and Disposal Facility: Active Site Converter Treatment storage and Disposal Facility: Active Site State-Reg Treatment Storage and Disposal Facility: Active Site State-Reg Handler: Federal Facility Indicator: Hazardous Secondary Material Indicator: Sub-Part K Indicator: Commercial TSD Indicator: Treatment Storage and Disposal Type: 2018 GPRC Permit Baseline: 2018 GPRC Renewals Baseline: Permit Renewals Workload Universe:	2019-07-23 00:00:00.0 MOUNTAIN VIEW TIRE & SERVICE INC 17040 S HIGHLAND AVE FONTANA, CA 92336 CAL000447639 CHRIS MITSOS 8548 UTICA AVE RANCHO CUCAMONGA, CA 91730 909-484-9497 909-484-3973 MVT@MOUNTAINVIEWTIRE.COM Not reported 09 Not reported Not a generator, verified Not reported Not reported Not reported Handler Activities Not reported Not reported 8548 UTICA AVE RANCHO CUCAMONGA, CA 91730-0000 MOUNTAIN VIEW TIRE & SERVICE INC Other CHRIS MITSOS Other No No No No No No No No No No No No No No No No No Yes Yes No Not reported Not reported Not reported --- Not reported N Not reported No Not reported Not on the Baseline Not on the Baseline Not reported
--	--

Map ID
 Direction
 Distance
 Elevation

MAP FINDINGS

Site

Database(s)

EDR ID Number
 EPA ID Number

MOUNTAIN VIEW TIRE & SERVICE INC (Continued)

1025874508

Permit Workload Universe:	Not reported
Permit Progress Universe:	Not reported
Post-Closure Workload Universe:	Not reported
Closure Workload Universe:	Not reported
202 GPRA Corrective Action Baseline:	No
Corrective Action Workload Universe:	No
Subject to Corrective Action Universe:	No
Non-TSDFs Where RCRA CA has Been Imposed Universe:	No
TSDFs Potentially Subject to CA Under 3004 (u)/(v) Universe:	No
TSDFs Only Subject to CA under Discretionary Auth Universe:	No
Corrective Action Priority Ranking:	No NCAPS ranking
Environmental Control Indicator:	No
Institutional Control Indicator:	No
Human Exposure Controls Indicator:	N/A
Groundwater Controls Indicator:	N/A
Operating TSDF Universe:	Not reported
Full Enforcement Universe:	Not reported
Significant Non-Complier Universe:	No
Unaddressed Significant Non-Complier Universe:	No
Addressed Significant Non-Complier Universe:	No
Significant Non-Complier With a Compliance Schedule Universe:	No
Financial Assurance Required:	Not reported
Handler Date of Last Change:	2019-07-29 17:14:15.0
Recognized Trader-Importer:	No
Recognized Trader-Exporter:	No
Importer of Spent Lead Acid Batteries:	No
Exporter of Spent Lead Acid Batteries:	No
Recycler Activity Without Storage:	No
Manifest Broker:	No
Sub-Part P Indicator:	No

Handler - Owner Operator:

Owner/Operator Indicator:	Owner
Owner/Operator Name:	MOUNTAIN VIEW TIRE & SERVICE INC
Legal Status:	Other
Date Became Current:	Not reported
Date Ended Current:	Not reported
Owner/Operator Address:	8548 UTICA AVE
Owner/Operator City,State,Zip:	RANCHO CUCAMONGA, CA 91730-0000
Owner/Operator Telephone:	909-484-9497
Owner/Operator Telephone Ext:	Not reported
Owner/Operator Fax:	Not reported
Owner/Operator Email:	Not reported

Owner/Operator Indicator:	Operator
Owner/Operator Name:	CHRIS MITSOS
Legal Status:	Other
Date Became Current:	Not reported
Date Ended Current:	Not reported
Owner/Operator Address:	8548 UTICA AVE
Owner/Operator City,State,Zip:	RANCHO CUCAMONGA, CA 91730
Owner/Operator Telephone:	909-484-9497
Owner/Operator Telephone Ext:	Not reported
Owner/Operator Fax:	Not reported
Owner/Operator Email:	Not reported

Map ID
Direction
Distance
Elevation

MAP FINDINGS

Site

Database(s)

EDR ID Number
EPA ID Number

MOUNTAIN VIEW TIRE & SERVICE INC (Continued)

1025874508

Historic Generators:

Receive Date:	2019-07-23 00:00:00.0
Handler Name:	MOUNTAIN VIEW TIRE & SERVICE INC
Federal Waste Generator Description:	Not a generator, verified
State District Owner:	Not reported
Large Quantity Handler of Universal Waste:	No
Recognized Trader Importer:	No
Recognized Trader Exporter:	No
Spent Lead Acid Battery Importer:	No
Spent Lead Acid Battery Exporter:	No
Current Record:	Yes
Non Storage Recycler Activity:	Not reported
Electronic Manifest Broker:	Not reported

List of NAICS Codes and Descriptions:

NAICS Code:	811111
NAICS Description:	GENERAL AUTOMOTIVE REPAIR

Facility Has Received Notices of Violation:

No Violations Found:

Evaluation Action Summary:

No Evaluations Found:

**A2
NNW
< 1/8
0.012 mi.
61 ft.**

**MOUNTAIN VIEW TIRE & SERVICE INC
17040 S HIGHLAND AVE
FONTANA, CA 92336
Site 2 of 2 in cluster A**

**CERS HAZ WASTE
San Bern. Co. Permit
CERS
HWTS**

**S125544220
N/A**

**Relative:
Higher
Actual:
1529 ft.**

CERS HAZ WASTE:	
Name:	MOUNTAIN VIEW TIRE
Address:	17040 S HIGHLAND AVE
City,State,Zip:	FONTANA, CA 92336
Site ID:	559940
CERS ID:	10828633
CERS Description:	Hazardous Waste Generator

San Bern. Co. Permit:

Name:	MOUNTAIN VIEW TIRE
Address:	17040 S HIGHLAND AVE
City,State,Zip:	FONTANA, CA 92336
Region:	SAN BERNARDINO
Facility ID:	FA0018467
Owner:	MITSOS, NICHOLAS
Permit Number:	PT0039892
Permit Category:	HAZARDOUS MATERIALS 4-10 CHEMICALS
Facility Status:	ACTIVE
Expiration Date:	01/31/2021

Name:	MOUNTAIN VIEW TIRE
Address:	17040 S HIGHLAND AVE
City,State,Zip:	FONTANA, CA 92336

Map ID
Direction
Distance
Elevation

MAP FINDINGS

Site

Database(s)

EDR ID Number
EPA ID Number

MOUNTAIN VIEW TIRE & SERVICE INC (Continued)

S125544220

Region: SAN BERNARDINO
Facility ID: FA0018467
Owner: MITSOS, NICHOLAS
Permit Number: PT0039893
Permit Category: SMALL QUANTITY GENERATOR
Facility Status: ACTIVE
Expiration Date: 01/31/2021

CERS:

Name: MOUNTAIN VIEW TIRE
Address: 17040 S HIGHLAND AVE
City,State,Zip: FONTANA, CA 92336
Site ID: 559940
CERS ID: 10828633
CERS Description: Chemical Storage Facilities

Coordinates:

Site ID: 559940
Facility Name: Mountain View Tire
Env Int Type Code: HMBP
Program ID: 10828633
Coord Name: Not reported
Ref Point Type Desc: Center of a facility or station.
Latitude: 34.135890
Longitude: -117.431000

Affiliation:

Affiliation Type Desc: Environmental Contact
Entity Name: Michael Mitsos
Entity Title: Not reported
Affiliation Address: 848 Utica Ave
Affiliation City: Rancho Cucamonga
Affiliation State: CA
Affiliation Country: Not reported
Affiliation Zip: 91730
Affiliation Phone: Not reported

Affiliation Type Desc: Operator
Entity Name: Mountain View Tire and Service
Entity Title: Not reported
Affiliation Address: Not reported
Affiliation City: Not reported
Affiliation State: Not reported
Affiliation Country: Not reported
Affiliation Zip: Not reported
Affiliation Phone: (909) 484-9497

Affiliation Type Desc: Identification Signer
Entity Name: Tim Squires
Entity Title: Not reported
Affiliation Address: Not reported
Affiliation City: Not reported
Affiliation State: Not reported
Affiliation Country: Not reported
Affiliation Zip: Not reported
Affiliation Phone: Not reported

Map ID
Direction
Distance
Elevation

MAP FINDINGS

Site

Database(s)

EDR ID Number
EPA ID Number

MOUNTAIN VIEW TIRE & SERVICE INC (Continued)

S125544220

Affiliation Type Desc: Legal Owner
Entity Name: Mountain View Tire and Service
Entity Title: Not reported
Affiliation Address: 8548 Utica Ave
Affiliation City: Rancho Cucamonga
Affiliation State: CA
Affiliation Country: United States
Affiliation Zip: 91730
Affiliation Phone: (909) 484-9497

Affiliation Type Desc: CUPA District
Entity Name: San Bernardino County Fire
Entity Title: Not reported
Affiliation Address: 620 South E Street
Affiliation City: San Bernardino
Affiliation State: CA
Affiliation Country: Not reported
Affiliation Zip: 92415-0153
Affiliation Phone: (909) 386-8401

Affiliation Type Desc: Document Preparer
Entity Name: Tim Squires
Entity Title: Not reported
Affiliation Address: Not reported
Affiliation City: Not reported
Affiliation State: Not reported
Affiliation Country: Not reported
Affiliation Zip: Not reported
Affiliation Phone: Not reported

Affiliation Type Desc: Facility Mailing Address
Entity Name: Mailing Address
Entity Title: Not reported
Affiliation Address: 17040 S Highland Ave
Affiliation City: Fontana
Affiliation State: CA
Affiliation Country: Not reported
Affiliation Zip: 92336
Affiliation Phone: Not reported

Affiliation Type Desc: Parent Corporation
Entity Name: Mountain View Tire
Entity Title: Not reported
Affiliation Address: Not reported
Affiliation City: Not reported
Affiliation State: Not reported
Affiliation Country: Not reported
Affiliation Zip: Not reported
Affiliation Phone: Not reported

HWTS:

Name: MOUNTAIN VIEW TIRE & SERVICE INC
Address: 17040 S HIGHLAND AVE
Address 2: Not reported
City,State,Zip: FONTANA, CA 92336
EPA ID: CAL000447639

Map ID
Direction
Distance
Elevation

MAP FINDINGS

Site

Database(s)

EDR ID Number
EPA ID Number

MOUNTAIN VIEW TIRE & SERVICE INC (Continued)

S125544220

Inactive Date: Not reported
Create Date: 07/23/2019
Last Act Date: 07/23/2019
Mailing Name: Not reported
Mailing Address: 8548 UTICA AVE
Mailing Address 2: Not reported
Mailing City,State,Zip: RANCHO CUCAMONGA, CA 917300000
Owner Name: MOUNTAIN VIEW TIRE & SERVICE INC
Owner Address: 8548 UTICA AVE
Owner Address 2: Not reported
Owner City,State,Zip: RANCHO CUCAMONGA, CA 917300000
Contact Name: CHRIS MITSOS
Contact Address: 8548 UTICA AVE
Contact Address 2: Not reported
City,State,Zip: RANCHO CUCAMONGA, CA 91730

NAICS:

EPA ID: CAL000447639
Create Date: 2019-07-23 13:51:27
NAICS Code: 811111
NAICS Description: General Automotive Repair
Issued EPA ID Date: 2019-07-23 13:51:27
Inactive Date: Not reported
Facility Name: MOUNTAIN VIEW TIRE & SERVICE INC
Facility Address: 17040 S HIGHLAND AVE
Facility Address 2: Not reported
Facility City: FONTANA
Facility County: 36
Facility State: CA
Facility Zip: 92336

B3
WSW
< 1/8
0.018 mi.
97 ft.

SPROUTS FARMERS MARKET #429
16964 S HIGHLAND AVE
FONTANA, CA 92336
Site 1 of 3 in cluster B

CERS HAZ WASTE
San Bern. Co. Permit
CERS
HWTS

S123530964
N/A

Relative:
Lower
Actual:
1518 ft.

CERS HAZ WASTE:
Name: SPROUTS FARMERS MARKET #429
Address: 16964 SOUTH HIGHLAND AVENUE
City,State,Zip: FONTANA, CA 92336
Site ID: 514160
CERS ID: 10781761
CERS Description: Hazardous Waste Generator

San Bern. Co. Permit:

Name: SPROUTS FARMERS MARKET #429
Address: 16964 S HIGHLAND AVE
City,State,Zip: FONTANA, CA 92336
Region: SAN BERNARDINO
Facility ID: FA0018205
Owner: SF Markets, LLC.
Permit Number: PT0039342
Permit Category: HAZARDOUS MATERIALS 1-3 CHEMICALS
Facility Status: ACTIVE
Expiration Date: 05/31/2020

Map ID
Direction
Distance
Elevation

MAP FINDINGS

Site

Database(s)

EDR ID Number
EPA ID Number

SPROUTS FARMERS MARKET #429 (Continued)

S123530964

Name: SPROUTS FARMERS MARKET #429
Address: 16964 S HIGHLAND AVE
City,State,Zip: FONTANA, CA 92336
Region: SAN BERNARDINO
Facility ID: FA0018205
Owner: SF Markets, LLC.
Permit Number: PT0039343
Permit Category: CONDITIONALLY EXEMPT SM QTY GENERATOR
Facility Status: ACTIVE
Expiration Date: 05/31/2020

CERS:

Name: SPROUTS FARMERS MARKET #429
Address: 16964 SOUTH HIGHLAND AVENUE
City,State,Zip: FONTANA, CA 92336
Site ID: 514160
CERS ID: 10781761
CERS Description: Chemical Storage Facilities

Violations:

Site ID: 514160
Site Name: Sprouts Farmers Market #429
Violation Date: 11/1/2019
Citation: 22 CCR 12 66262.34(f) - California Code of Regulations, Title 22, Chapter 12, Section(s) 66262.34(f)
Violation Description: Failure to properly label hazardous waste accumulation containers and portable tanks with the following requirements: "Hazardous Waste", name and address of the generator, physical and chemical characteristics of the Hazardous Waste, and starting accumulation date.
Violation Notes: Returned to compliance on 12/05/2019. OBSERVATION: (5) 10 gallon totes of retail hazardous waste located on the hazardous waste storage rack were observed without physical state information on the hazardous waste labels. CORRECTIVE ACTION: Include physical state on hazardous waste labels and submit photos to the CUPA demonstrating that the containers listed above have been properly labeled.
Violation Division: San Bernardino County Fire Department
Violation Program: HW
Violation Source: CERS

Evaluation:

Eval General Type: Compliance Evaluation Inspection
Eval Date: 11-01-2019
Violations Found: Yes
Eval Type: Routine done by local agency
Eval Notes: Not reported
Eval Division: San Bernardino County Fire Department
Eval Program: HW
Eval Source: CERS

Eval General Type: Compliance Evaluation Inspection
Eval Date: 11-01-2019
Violations Found: No
Eval Type: Routine done by local agency
Eval Notes: Not reported
Eval Division: San Bernardino County Fire Department
Eval Program: HMRRP

Map ID
Direction
Distance
Elevation

MAP FINDINGS

Site

Database(s)

EDR ID Number
EPA ID Number

SPROUTS FARMERS MARKET #429 (Continued)

S123530964

Eval Source: CERS

Affiliation:

Affiliation Type Desc: Property Owner
Entity Name: SF Markets, LLC.
Entity Title: Not reported
Affiliation Address: 5455 East High Street, Suite 111
Affiliation City: Phoenix
Affiliation State: AZ
Affiliation Country: United States
Affiliation Zip: 85054
Affiliation Phone: (480) 814-8016

Affiliation Type Desc: Facility Mailing Address
Entity Name: Mailing Address
Entity Title: Not reported
Affiliation Address: 5455 East High Street, Suite 111
Affiliation City: Phoenix
Affiliation State: AZ
Affiliation Country: Not reported
Affiliation Zip: 85054
Affiliation Phone: Not reported

Affiliation Type Desc: Identification Signer
Entity Name: Shaneen Beebe for Peter P. Bonsangue
Entity Title: Environmental Consultant for Store Manager
Affiliation Address: Not reported
Affiliation City: Not reported
Affiliation State: Not reported
Affiliation Country: Not reported
Affiliation Zip: Not reported
Affiliation Phone: Not reported

Affiliation Type Desc: Operator
Entity Name: Sprouts Farmers Market #429
Entity Title: Not reported
Affiliation Address: Not reported
Affiliation City: Not reported
Affiliation State: Not reported
Affiliation Country: Not reported
Affiliation Zip: Not reported
Affiliation Phone: (909) 320-5360

Affiliation Type Desc: CUPA District
Entity Name: San Bernardino County Fire
Entity Title: Not reported
Affiliation Address: 620 South E Street
Affiliation City: San Bernardino
Affiliation State: CA
Affiliation Country: Not reported
Affiliation Zip: 92415-0153
Affiliation Phone: (909) 386-8401

Affiliation Type Desc: Document Preparer
Entity Name: Shaneen Beebe
Entity Title: Not reported
Affiliation Address: Not reported

Map ID
Direction
Distance
Elevation

MAP FINDINGS

Site

Database(s)

EDR ID Number
EPA ID Number

SPROUTS FARMERS MARKET #429 (Continued)

S123530964

Affiliation City: Not reported
Affiliation State: Not reported
Affiliation Country: Not reported
Affiliation Zip: Not reported
Affiliation Phone: Not reported

Affiliation Type Desc: Environmental Contact
Entity Name: Luis A. Torres
Entity Title: Not reported
Affiliation Address: 5455 East High Street, Suite 111
Affiliation City: Phoenix
Affiliation State: AZ
Affiliation Country: Not reported
Affiliation Zip: 85054
Affiliation Phone: Not reported

Affiliation Type Desc: Legal Owner
Entity Name: SF Markets, LLC.
Entity Title: Not reported
Affiliation Address: 5455 East High Street, Suite 111
Affiliation City: Phoenix
Affiliation State: AZ
Affiliation Country: United States
Affiliation Zip: 85054
Affiliation Phone: (480) 814-8016

Affiliation Type Desc: Parent Corporation
Entity Name: Sprouts Farmers Market
Entity Title: Not reported
Affiliation Address: Not reported
Affiliation City: Not reported
Affiliation State: Not reported
Affiliation Country: Not reported
Affiliation Zip: Not reported
Affiliation Phone: Not reported

HWTS:

Name: SPROUTS FARMERS MARKET #429
Address: 16964 S HIGHLAND AVE
Address 2: Not reported
City,State,Zip: FONTANA, CA 92336
EPA ID: CAL000442988
Inactive Date: Not reported
Create Date: 02/04/2019
Last Act Date: 08/28/2019
Mailing Name: LUIS TORRES
Mailing Address: 5455 E. HIGH STREET
Mailing Address 2: STE 111
Mailing City,State,Zip: PHOENIX, AZ 850545453
Owner Name: SF MARKETS LLC
Owner Address: 5455 E. HIGH STREET
Owner Address 2: SUITE 111
Owner City,State,Zip: PHOENIX, AZ 850545453
Contact Name: LUIS TORRES
Contact Address: 5455 E. HIGH STREET
Contact Address 2: SUITE 111

Map ID
 Direction
 Distance
 Elevation

MAP FINDINGS

Site

Database(s)

EDR ID Number
 EPA ID Number

SPROUTS FARMERS MARKET #429 (Continued)

S123530964

City,State,Zip: PHOENIX, AZ 85054
 NAICS:
 EPA ID: CAL000442988
 Create Date: 2019-02-04 08:58:54
 NAICS Code: 454390
 NAICS Description: Other Direct Selling Establishments
 Issued EPA ID Date: 2019-02-04 08:58:54
 Inactive Date: Not reported
 Facility Name: SPROUTS FARMERS MARKET #429
 Facility Address: 16964 S HIGHLAND AVE
 Facility Address 2: Not reported
 Facility City: FONTANA
 Facility County: 36
 Facility State: CA
 Facility Zip: 92336

B4
WSW
< 1/8
0.018 mi.
97 ft.

SPROUTS FARMERS MARKET #429
16964 S HIGHLAND AVE
FONTANA, CA 92336
Site 2 of 3 in cluster B

RCRA NonGen / NLR 1024874333
CAL000442988

Relative:
Lower
Actual:
1518 ft.

RCRA Listings:
 Date Form Received by Agency: 2019-02-04 00:00:00.0
 Handler Name: SPROUTS FARMERS MARKET #429
 Handler Address: 16964 S HIGHLAND AVE
 Handler City,State,Zip: FONTANA, CA 92336
 EPA ID: CAL000442988
 Contact Name: PETE BONSANGUE
 Contact Address: 16964 S HIGHLAND AVE
 Contact City,State,Zip: FONTANA, CA 92336
 Contact Telephone: 909-320-5360
 Contact Fax: Not reported
 Contact Email: NATASHATOFIL@SPROUTS.COM
 Contact Title: Not reported
 EPA Region: 09
 Land Type: Not reported
 Federal Waste Generator Description: Not a generator, verified
 Non-Notifier: Not reported
 Biennial Report Cycle: Not reported
 Accessibility: Not reported
 Active Site Indicator: Handler Activities
 State District Owner: Not reported
 State District: Not reported
 Mailing Address: 16964 S HIGHLAND AVE
 Mailing City,State,Zip: FONTANA, CA 92336
 Owner Name: SF MARKETS LLC
 Owner Type: Other
 Operator Name: PETE BONSANGUE
 Operator Type: Other
 Short-Term Generator Activity: No
 Importer Activity: No
 Mixed Waste Generator: No
 Transporter Activity: No
 Transfer Facility Activity: No
 Recycler Activity with Storage: No

Map ID
 Direction
 Distance
 Elevation

MAP FINDINGS

Site

Database(s)

EDR ID Number
 EPA ID Number

SPROUTS FARMERS MARKET #429 (Continued)

1024874333

Small Quantity On-Site Burner Exemption:	No
Smelting Melting and Refining Furnace Exemption:	No
Underground Injection Control:	No
Off-Site Waste Receipt:	No
Universal Waste Indicator:	Yes
Universal Waste Destination Facility:	Yes
Federal Universal Waste:	No
Active Site Fed-Reg Treatment Storage and Disposal Facility:	Not reported
Active Site Converter Treatment storage and Disposal Facility:	Not reported
Active Site State-Reg Treatment Storage and Disposal Facility:	Not reported
Active Site State-Reg Handler:	---
Federal Facility Indicator:	Not reported
Hazardous Secondary Material Indicator:	N
Sub-Part K Indicator:	Not reported
Commercial TSD Indicator:	No
Treatment Storage and Disposal Type:	Not reported
2018 GPRA Permit Baseline:	Not on the Baseline
2018 GPRA Renewals Baseline:	Not on the Baseline
Permit Renewals Workload Universe:	Not reported
Permit Workload Universe:	Not reported
Permit Progress Universe:	Not reported
Post-Closure Workload Universe:	Not reported
Closure Workload Universe:	Not reported
202 GPRA Corrective Action Baseline:	No
Corrective Action Workload Universe:	No
Subject to Corrective Action Universe:	No
Non-TSDFs Where RCRA CA has Been Imposed Universe:	No
TSDFs Potentially Subject to CA Under 3004 (u)/(v) Universe:	No
TSDFs Only Subject to CA under Discretionary Auth Universe:	No
Corrective Action Priority Ranking:	No NCAPS ranking
Environmental Control Indicator:	No
Institutional Control Indicator:	No
Human Exposure Controls Indicator:	N/A
Groundwater Controls Indicator:	N/A
Operating TSDF Universe:	Not reported
Full Enforcement Universe:	Not reported
Significant Non-Complier Universe:	No
Unaddressed Significant Non-Complier Universe:	No
Addressed Significant Non-Complier Universe:	No
Significant Non-Complier With a Compliance Schedule Universe:	No
Financial Assurance Required:	Not reported
Handler Date of Last Change:	2019-02-22 19:42:24.0
Recognized Trader-Importer:	No
Recognized Trader-Exporter:	No
Importer of Spent Lead Acid Batteries:	No
Exporter of Spent Lead Acid Batteries:	No
Recycler Activity Without Storage:	No
Manifest Broker:	No
Sub-Part P Indicator:	No

Handler - Owner Operator:

Owner/Operator Indicator:	Owner
Owner/Operator Name:	SF MARKETS LLC
Legal Status:	Other
Date Became Current:	Not reported
Date Ended Current:	Not reported

Map ID
Direction
Distance
Elevation

MAP FINDINGS

Site

Database(s)

EDR ID Number
EPA ID Number

SPROUTS FARMERS MARKET #429 (Continued)

1024874333

Owner/Operator Address: 5445 E HIGH ST #111
 Owner/Operator City,State,Zip: PHOENIX, AZ 85054
 Owner/Operator Telephone: 480-814-8016
 Owner/Operator Telephone Ext: Not reported
 Owner/Operator Fax: Not reported
 Owner/Operator Email: Not reported

Owner/Operator Indicator: Operator
 Owner/Operator Name: PETE BONSAUGUE
 Legal Status: Other
 Date Became Current: Not reported
 Date Ended Current: Not reported
 Owner/Operator Address: 16964 S HIGHLAND AVE
 Owner/Operator City,State,Zip: FONTANA, CA 92336
 Owner/Operator Telephone: 909-320-5360
 Owner/Operator Telephone Ext: Not reported
 Owner/Operator Fax: Not reported
 Owner/Operator Email: Not reported

Historic Generators:
 Receive Date: 2019-02-04 00:00:00.0
 Handler Name: SPROUTS FARMERS MARKET #429
 Federal Waste Generator Description: Not a generator, verified
 State District Owner: Not reported
 Large Quantity Handler of Universal Waste: No
 Recognized Trader Importer: No
 Recognized Trader Exporter: No
 Spent Lead Acid Battery Importer: No
 Spent Lead Acid Battery Exporter: No
 Current Record: Yes
 Non Storage Recycler Activity: Not reported
 Electronic Manifest Broker: Not reported

List of NAICS Codes and Descriptions:
 NAICS Code: 454390
 NAICS Description: OTHER DIRECT SELLING ESTABLISHMENTS

Facility Has Received Notices of Violation:
 No Violations Found:

Evaluation Action Summary:
 No Evaluations Found:

5
NNE
< 1/8
0.023 mi.
122 ft.

**CGS PARTNERSHIP
17090 HIGHLAND AVE
FONTANA, CA 92335**

**SWEEPS UST S101591625
CA FID UST N/A
San Bern. Co. Permit
CIWQS**

**Relative:
Higher** SWEEPS UST:
 Name: CGS PARTNERSHIP
**Actual:
1533 ft.** Address: 17090 HIGHLAND AVE
 City: FONTANA
 Status: Active

Map ID
Direction
Distance
Elevation

MAP FINDINGS

Site

Database(s)

EDR ID Number
EPA ID Number

CGS PARTNERSHIP (Continued)

S101591625

Comp Number: 10522
Number: 4
Board Of Equalization: 44-020275
Referral Date: 03-24-92
Action Date: 03-24-92
Created Date: 09-21-88
Owner Tank Id: Not reported
SWRCB Tank Id: 36-000-010522-000001
Tank Status: A
Capacity: 1
Active Date: 09-21-88
Tank Use: UNKNOWN
STG: P
Content: UNKNOWN
Number Of Tanks: 1

CA FID UST:

Facility ID: 36008530
Regulated By: UTNKA
Regulated ID: Not reported
Cortese Code: Not reported
SIC Code: Not reported
Facility Phone: Not reported
Mail To: Not reported
Mailing Address: 2300 E 49TH ST
Mailing Address 2: Not reported
Mailing City,St,Zip: FONTANA 92335
Contact: Not reported
Contact Phone: Not reported
DUNs Number: Not reported
NPDES Number: Not reported
EPA ID: Not reported
Comments: Not reported
Status: Active

San Bern. Co. Permit:

Name: GALAXIE BOAT CO
Address: 17090 HIGHLAND AVE
City,State,Zip: FONTANA, CA 92336
Region: SAN BERNARDINO
Facility ID: FA0003400
Owner: T C ALLEN INC
Permit Number: PT0002779
Permit Category: SPECIAL GENERATOR
Facility Status: INACTIVE
Expiration Date: 12/31/2001

Name: GALAXIE BOAT CO
Address: 17090 HIGHLAND AVE
City,State,Zip: FONTANA, CA 92336
Region: SAN BERNARDINO
Facility ID: FA0003400
Owner: T C ALLEN INC
Permit Number: PT0002780
Permit Category: HAZMAT HANDLER 0-10 EMPLOYEES (W/GEN PRMT)
Facility Status: INACTIVE

Map ID
Direction
Distance
Elevation

MAP FINDINGS

Site

Database(s)

EDR ID Number
EPA ID Number

CGS PARTNERSHIP (Continued)

S101591625

Expiration Date: 12/31/2001

CIWQS:

Name: GALAXIE BOAT CO
Address: 17090 HIGHLAND AVE
City,State,Zip: FONTANA, CA 92336
Agency: Galaxie Boat Co
Agency Address: 17090 Highland Ave, Fontana, CA 92336
Place/Project Type: Industrial - Boat Building and Repairing
SIC/NAICS: 3732
Region: 8
Program: INDSTW
Regulatory Measure Status: Terminated
Regulatory Measure Type: Storm water industrial
Order Number: 2014-0057-DWQ
WDID: 8 36I014230
NPDES Number: CAS000001
Adoption Date: Not reported
Effective Date: 06/23/1998
Termination Date: 12/02/1998
Expiration/Review Date: Not reported
Design Flow: Not reported
Major/Minor: Not reported
Complexity: Not reported
TTWQ: Not reported
Enforcement Actions within 5 years: 0
Violations within 5 years: 0
Latitude: 34.13577
Longitude: -117.43192

B6
WSW
< 1/8
0.027 mi.
143 ft.

DENTISTS OF FONTANA
16955 SOUTH HIGHLAND AVE STE 400
FONTANA, CA 92336
Site 3 of 3 in cluster B

RCRA NonGen / NLR 1024872828
CAL000441476

Relative:
Lower
Actual:
1516 ft.

RCRA Listings:
Date Form Received by Agency: 2018-12-04 00:00:00.0
Handler Name: DENTISTS OF FONTANA
Handler Address: 16955 SOUTH HIGHLAND AVE STE 400
Handler City,State,Zip: FONTANA, CA 92336
EPA ID: CAL000441476
Contact Name: VALERIE ROBLEDO
Contact Address: 16955 SOUTH HIGHLAND AVE STE 400
Contact City,State,Zip: FONTANA, CA 92336
Contact Telephone: 909-275-7179
Contact Fax: Not reported
Contact Email: RISK@PACDEN.COM
Contact Title: Not reported
EPA Region: 09
Land Type: Not reported
Federal Waste Generator Description: Not a generator, verified
Non-Notifier: Not reported
Biennial Report Cycle: Not reported
Accessibility: Not reported
Active Site Indicator: Handler Activities
State District Owner: Not reported

Map ID
 Direction
 Distance
 Elevation

MAP FINDINGS

Site

Database(s)

EDR ID Number
 EPA ID Number

DENTISTS OF FONTANA (Continued)

1024872828

State District:	Not reported
Mailing Address:	17000 RED HILL AVE
Mailing City, State, Zip:	IRVINE, CA 92617
Owner Name:	SCHMIDT AND JEFFERSON DENTAL CORP
Owner Type:	Other
Operator Name:	VALERIE ROBLED0
Operator Type:	Other
Short-Term Generator Activity:	No
Importer Activity:	No
Mixed Waste Generator:	No
Transporter Activity:	No
Transfer Facility Activity:	No
Recycler Activity with Storage:	No
Small Quantity On-Site Burner Exemption:	No
Smelting Melting and Refining Furnace Exemption:	No
Underground Injection Control:	No
Off-Site Waste Receipt:	No
Universal Waste Indicator:	Yes
Universal Waste Destination Facility:	Yes
Federal Universal Waste:	No
Active Site Fed-Reg Treatment Storage and Disposal Facility:	Not reported
Active Site Converter Treatment storage and Disposal Facility:	Not reported
Active Site State-Reg Treatment Storage and Disposal Facility:	Not reported
Active Site State-Reg Handler:	---
Federal Facility Indicator:	Not reported
Hazardous Secondary Material Indicator:	N
Sub-Part K Indicator:	Not reported
Commercial TSD Indicator:	No
Treatment Storage and Disposal Type:	Not reported
2018 GPRA Permit Baseline:	Not on the Baseline
2018 GPRA Renewals Baseline:	Not on the Baseline
Permit Renewals Workload Universe:	Not reported
Permit Workload Universe:	Not reported
Permit Progress Universe:	Not reported
Post-Closure Workload Universe:	Not reported
Closure Workload Universe:	Not reported
202 GPRA Corrective Action Baseline:	No
Corrective Action Workload Universe:	No
Subject to Corrective Action Universe:	No
Non-TSDFs Where RCRA CA has Been Imposed Universe:	No
TSDFs Potentially Subject to CA Under 3004 (u)/(v) Universe:	No
TSDFs Only Subject to CA under Discretionary Auth Universe:	No
Corrective Action Priority Ranking:	No NCAPS ranking
Environmental Control Indicator:	No
Institutional Control Indicator:	No
Human Exposure Controls Indicator:	N/A
Groundwater Controls Indicator:	N/A
Operating TSDF Universe:	Not reported
Full Enforcement Universe:	Not reported
Significant Non-Complier Universe:	No
Unaddressed Significant Non-Complier Universe:	No
Addressed Significant Non-Complier Universe:	No
Significant Non-Complier With a Compliance Schedule Universe:	No
Financial Assurance Required:	Not reported
Handler Date of Last Change:	2018-12-20 13:53:09.0
Recognized Trader-Importer:	No
Recognized Trader-Exporter:	No

Map ID
Direction
Distance
Elevation

MAP FINDINGS

Site

Database(s)

EDR ID Number
EPA ID Number

DENTISTS OF FONTANA (Continued)

1024872828

Importer of Spent Lead Acid Batteries: No
Exporter of Spent Lead Acid Batteries: No
Recycler Activity Without Storage: No
Manifest Broker: No
Sub-Part P Indicator: No

Handler - Owner Operator:

Owner/Operator Indicator: Owner
Owner/Operator Name: SCHMIDT AND JEFFERSON DENTAL CORP
Legal Status: Other
Date Became Current: Not reported
Date Ended Current: Not reported
Owner/Operator Address: 16955 SOUTH HIGHLAND AVE STE 400
Owner/Operator City,State,Zip: FONTANA, CA 92336
Owner/Operator Telephone: 909-275-7179
Owner/Operator Telephone Ext: Not reported
Owner/Operator Fax: Not reported
Owner/Operator Email: Not reported

Owner/Operator Indicator: Operator
Owner/Operator Name: VALERIE ROBLEDO
Legal Status: Other
Date Became Current: Not reported
Date Ended Current: Not reported
Owner/Operator Address: 16955 SOUTH HIGHLAND AVE STE 400
Owner/Operator City,State,Zip: FONTANA, CA 92336
Owner/Operator Telephone: 909-275-7179
Owner/Operator Telephone Ext: Not reported
Owner/Operator Fax: Not reported
Owner/Operator Email: Not reported

Historic Generators:

Receive Date: 2018-12-04 00:00:00.0
Handler Name: DENTISTS OF FONTANA
Federal Waste Generator Description: Not a generator, verified
State District Owner: Not reported
Large Quantity Handler of Universal Waste: No
Recognized Trader Importer: No
Recognized Trader Exporter: No
Spent Lead Acid Battery Importer: No
Spent Lead Acid Battery Exporter: No
Current Record: Yes
Non Storage Recycler Activity: Not reported
Electronic Manifest Broker: Not reported

List of NAICS Codes and Descriptions:

NAICS Code: 621210
NAICS Description: OFFICES OF DENTISTS

Facility Has Received Notices of Violation:

No Violations Found:

Evaluation Action Summary:

Map ID
 Direction
 Distance
 Elevation

MAP FINDINGS

Site

Database(s)

EDR ID Number
 EPA ID Number

DENTISTS OF FONTANA (Continued)

1024872828

No Evaluations Found:

7
NE
 < 1/8
 0.081 mi.
 430 ft.

CAL-GA CRETE
17140 HIGHLAND AVE
FONTANA, CA 92335

San Bern. Co. Permit S106910728
N/A

Relative:
Higher
Actual:
1536 ft.

San Bern. Co. Permit:
 Name: CAL-GA CRETE
 Address: 17140 HIGHLAND AVE
 City,State,Zip: FONTANA, CA 92335
 Region: SAN BERNARDINO
 Facility ID: FA0001687
 Owner: DURA TREND INDUSTRIES INC
 Permit Number: PT0008566
 Permit Category: SPECIAL GENERATOR
 Facility Status: INACTIVE
 Expiration Date: 08/31/2003

Name: CAL-GA CRETE
 Address: 17140 HIGHLAND AVE
 City,State,Zip: FONTANA, CA 92335
 Region: SAN BERNARDINO
 Facility ID: FA0001687
 Owner: DURA TREND INDUSTRIES INC
 Permit Number: PT0008565
 Permit Category: SPECIAL HANDLER
 Facility Status: INACTIVE
 Expiration Date: 08/31/2003

8
WSW
 < 1/8
 0.123 mi.
 647 ft.

MID VALLEY LANDFILL
SIERRA AVE
FONTANA, CA 92336

RCRA-SQG 1000135458
CAD982485724

Relative:
Lower
Actual:
1513 ft.

RCRA Listings:
 Date Form Received by Agency: 1990-02-05 00:00:00.0
 Handler Name: MID VALLEY LANDFILL
 Handler Address: SIERRA AVE
 Handler City,State,Zip: FONTANA, CA 92336
 EPA ID: CAD982485724
 Contact Name: ENVIRONMENTAL MANAGER
 Contact Address: SIERRA AVE
 Contact City,State,Zip: FONTANA, CA 92336
 Contact Telephone: 714-988-2141
 Contact Fax: Not reported
 Contact Email: Not reported
 Contact Title: Not reported
 EPA Region: 09
 Land Type: Other
 Federal Waste Generator Description: Small Quantity Generator
 Non-Notifier: Not reported
 Biennial Report Cycle: Not reported

Map ID
 Direction
 Distance
 Elevation

MAP FINDINGS

Site

Database(s)

EDR ID Number
 EPA ID Number

MID VALLEY LANDFILL (Continued)

1000135458

Accessibility:	Not reported
Active Site Indicator:	Handler Activities
State District Owner:	CA
State District:	4
Mailing Address:	2050 S MILLIKEN AVE
Mailing City, State, Zip:	ONTARIO, CA 91761
Owner Name:	SAN BERNARDINO COUNTY
Owner Type:	County
Operator Name:	NOT REQUIRED
Operator Type:	County
Short-Term Generator Activity:	No
Importer Activity:	No
Mixed Waste Generator:	No
Transporter Activity:	No
Transfer Facility Activity:	No
Recycler Activity with Storage:	No
Small Quantity On-Site Burner Exemption:	No
Smelting Melting and Refining Furnace Exemption:	No
Underground Injection Control:	No
Off-Site Waste Receipt:	No
Universal Waste Indicator:	No
Universal Waste Destination Facility:	No
Federal Universal Waste:	No
Active Site Fed-Reg Treatment Storage and Disposal Facility:	Not reported
Active Site Converter Treatment storage and Disposal Facility:	Not reported
Active Site State-Reg Treatment Storage and Disposal Facility:	Not reported
Active Site State-Reg Handler:	---
Federal Facility Indicator:	Not reported
Hazardous Secondary Material Indicator:	NN
Sub-Part K Indicator:	Not reported
Commercial TSD Indicator:	No
Treatment Storage and Disposal Type:	Not reported
2018 GPRA Permit Baseline:	Not on the Baseline
2018 GPRA Renewals Baseline:	Not on the Baseline
Permit Renewals Workload Universe:	Not reported
Permit Workload Universe:	Not reported
Permit Progress Universe:	Not reported
Post-Closure Workload Universe:	Not reported
Closure Workload Universe:	Not reported
202 GPRA Corrective Action Baseline:	No
Corrective Action Workload Universe:	No
Subject to Corrective Action Universe:	No
Non-TSDFs Where RCRA CA has Been Imposed Universe:	No
TSDFs Potentially Subject to CA Under 3004 (u)/(v) Universe:	No
TSDFs Only Subject to CA under Discretionary Auth Universe:	No
Corrective Action Priority Ranking:	No NCAPS ranking
Environmental Control Indicator:	No
Institutional Control Indicator:	No
Human Exposure Controls Indicator:	N/A
Groundwater Controls Indicator:	N/A
Operating TSDF Universe:	Not reported
Full Enforcement Universe:	Not reported
Significant Non-Complier Universe:	No
Unaddressed Significant Non-Complier Universe:	No
Addressed Significant Non-Complier Universe:	No
Significant Non-Complier With a Compliance Schedule Universe:	No
Financial Assurance Required:	Not reported

Map ID
Direction
Distance
Elevation

MAP FINDINGS

Site

Database(s)

EDR ID Number
EPA ID Number

MID VALLEY LANDFILL (Continued)

1000135458

Handler Date of Last Change: 2002-06-27 03:34:23.0
Recognized Trader-Importer: No
Recognized Trader-Exporter: No
Importer of Spent Lead Acid Batteries: No
Exporter of Spent Lead Acid Batteries: No
Recycler Activity Without Storage: Not reported
Manifest Broker: Not reported
Sub-Part P Indicator: Not reported

Handler - Owner Operator:

Owner/Operator Indicator: Operator
Owner/Operator Name: NOT REQUIRED
Legal Status: County
Date Became Current: Not reported
Date Ended Current: Not reported
Owner/Operator Address: NOT REQUIRED
Owner/Operator City,State,Zip: NOT REQUIRED, ME 99999
Owner/Operator Telephone: 415-555-1212
Owner/Operator Telephone Ext: Not reported
Owner/Operator Fax: Not reported
Owner/Operator Email: Not reported

Owner/Operator Indicator: Owner
Owner/Operator Name: SAN BERNARDINO COUNTY
Legal Status: County
Date Became Current: Not reported
Date Ended Current: Not reported
Owner/Operator Address: NOT REQUIRED
Owner/Operator City,State,Zip: NOT REQUIRED, ME 99999
Owner/Operator Telephone: 415-555-1212
Owner/Operator Telephone Ext: Not reported
Owner/Operator Fax: Not reported
Owner/Operator Email: Not reported

Historic Generators:

Receive Date: 1990-02-05 00:00:00.0
Handler Name: MID VALLEY LANDFILL
Federal Waste Generator Description: Small Quantity Generator
State District Owner: CA
Large Quantity Handler of Universal Waste: No
Recognized Trader Importer: No
Recognized Trader Exporter: No
Spent Lead Acid Battery Importer: No
Spent Lead Acid Battery Exporter: No
Current Record: Yes
Non Storage Recycler Activity: Not reported
Electronic Manifest Broker: Not reported

List of NAICS Codes and Descriptions:

No NAICS Codes Found:

Facility Has Received Notices of Violation:

No Violations Found:

Map ID
 Direction
 Distance
 Elevation

MAP FINDINGS

EDR ID Number
 EPA ID Number

MID VALLEY LANDFILL (Continued)

1000135458

Evaluation Action Summary:

No Evaluations Found:

C9
North
1/8-1/4
0.159 mi.
839 ft.

DIGNITY HEALTH MEDICAL FOUNDATION DBA DHMF INLAND
17051 SIERRA LAKES PKWY # 101
FONTANA, CA 92336

RCRA NonGen / NLR

1024845692
CAL000398958

Site 1 of 2 in cluster C

Relative:
Higher
Actual:
1556 ft.

<p>RCRA Listings:</p> <p>Date Form Received by Agency:</p> <p>Handler Name:</p> <p>Handler Address:</p> <p>Handler City,State,Zip:</p> <p>EPA ID:</p> <p>Contact Name:</p> <p>Contact Address:</p> <p>Contact City,State,Zip:</p> <p>Contact Telephone:</p> <p>Contact Fax:</p> <p>Contact Email:</p> <p>Contact Title:</p> <p>EPA Region:</p> <p>Land Type:</p> <p>Federal Waste Generator Description:</p> <p>Non-Notifier:</p> <p>Biennial Report Cycle:</p> <p>Accessibility:</p> <p>Active Site Indicator:</p> <p>State District Owner:</p> <p>State District:</p> <p>Mailing Address:</p> <p>Mailing City,State,Zip:</p> <p>Owner Name:</p> <p>Owner Type:</p> <p>Operator Name:</p> <p>Operator Type:</p> <p>Short-Term Generator Activity:</p> <p>Importer Activity:</p> <p>Mixed Waste Generator:</p> <p>Transporter Activity:</p> <p>Transfer Facility Activity:</p> <p>Recycler Activity with Storage:</p> <p>Small Quantity On-Site Burner Exemption:</p> <p>Smelting Melting and Refining Furnace Exemption:</p> <p>Underground Injection Control:</p> <p>Off-Site Waste Receipt:</p> <p>Universal Waste Indicator:</p> <p>Universal Waste Destination Facility:</p> <p>Federal Universal Waste:</p> <p>Active Site Fed-Reg Treatment Storage and Disposal Facility:</p> <p>Active Site Converter Treatment storage and Disposal Facility:</p> <p>Active Site State-Reg Treatment Storage and Disposal Facility:</p> <p>Active Site State-Reg Handler:</p> <p>Federal Facility Indicator:</p> <p>Hazardous Secondary Material Indicator:</p>	<p>2014-07-17 00:00:00.0</p> <p>DIGNITY HEALTH MEDICAL FOUNDATION DBA DHMF INLAND E</p> <p>17051 SIERRA LAKES PKWY # 101</p> <p>FONTANA, CA 92336-1274</p> <p>CAL000398958</p> <p>KIM SANDOVAL</p> <p>3400 DATA DR</p> <p>RANCHO CORDOVA, CA 95670</p> <p>916-379-2952</p> <p>916-858-7127</p> <p>KIMBERLY.SANDOVAL@DIGNITYHEALTH.ORG</p> <p>Not reported</p> <p>09</p> <p>Not reported</p> <p>Not a generator, verified</p> <p>Not reported</p> <p>Not reported</p> <p>Not reported</p> <p>Handler Activities</p> <p>Not reported</p> <p>Not reported</p> <p>3400 DATA DRIVE</p> <p>RANCHO CORDOVA, CA 95670-0000</p> <p>DIGNITY HEALTH MEDICAL FOUNDATION</p> <p>Other</p> <p>KIM SANDOVAL</p> <p>Other</p> <p>No</p> <p>No</p> <p>No</p> <p>No</p> <p>No</p> <p>No</p> <p>No</p> <p>No</p> <p>No</p> <p>No</p> <p>No</p> <p>No</p> <p>No</p> <p>No</p> <p>No</p> <p>No</p> <p>No</p> <p>Yes</p> <p>Yes</p> <p>No</p> <p>Not reported</p> <p>Not reported</p> <p>Not reported</p> <p>---</p> <p>Not reported</p> <p>N</p>
---	---

Map ID
 Direction
 Distance
 Elevation

MAP FINDINGS

Site

Database(s)

EDR ID Number
 EPA ID Number

DIGNITY HEALTH MEDICAL FOUNDATION DBA DHMF INLAND EMPIRE (Continued)

1024845692

Sub-Part K Indicator:	Not reported
Commercial TSD Indicator:	No
Treatment Storage and Disposal Type:	Not reported
2018 GPRA Permit Baseline:	Not on the Baseline
2018 GPRA Renewals Baseline:	Not on the Baseline
Permit Renewals Workload Universe:	Not reported
Permit Workload Universe:	Not reported
Permit Progress Universe:	Not reported
Post-Closure Workload Universe:	Not reported
Closure Workload Universe:	Not reported
202 GPRA Corrective Action Baseline:	No
Corrective Action Workload Universe:	No
Subject to Corrective Action Universe:	No
Non-TSDFs Where RCRA CA has Been Imposed Universe:	No
TSDFs Potentially Subject to CA Under 3004 (u)/(v) Universe:	No
TSDFs Only Subject to CA under Discretionary Auth Universe:	No
Corrective Action Priority Ranking:	No NCAPS ranking
Environmental Control Indicator:	No
Institutional Control Indicator:	No
Human Exposure Controls Indicator:	N/A
Groundwater Controls Indicator:	N/A
Operating TSDF Universe:	Not reported
Full Enforcement Universe:	Not reported
Significant Non-Complier Universe:	No
Unaddressed Significant Non-Complier Universe:	No
Addressed Significant Non-Complier Universe:	No
Significant Non-Complier With a Compliance Schedule Universe:	No
Financial Assurance Required:	Not reported
Handler Date of Last Change:	2018-09-06 17:04:48.0
Recognized Trader-Importer:	No
Recognized Trader-Exporter:	No
Importer of Spent Lead Acid Batteries:	No
Exporter of Spent Lead Acid Batteries:	No
Recycler Activity Without Storage:	No
Manifest Broker:	No
Sub-Part P Indicator:	No

Handler - Owner Operator:

Owner/Operator Indicator:	Operator
Owner/Operator Name:	KIM SANDOVAL
Legal Status:	Other
Date Became Current:	Not reported
Date Ended Current:	Not reported
Owner/Operator Address:	3400 DATA DR
Owner/Operator City,State,Zip:	RANCHO CORDOVA, CA 95670
Owner/Operator Telephone:	916-379-2952
Owner/Operator Telephone Ext:	Not reported
Owner/Operator Fax:	Not reported
Owner/Operator Email:	Not reported

Owner/Operator Indicator:	Owner
Owner/Operator Name:	DIGNITY HEALTH MEDICAL FOUNDATION
Legal Status:	Other
Date Became Current:	Not reported
Date Ended Current:	Not reported
Owner/Operator Address:	3400 DATA DR

Map ID
 Direction
 Distance
 Elevation

MAP FINDINGS

Site

Database(s)

EDR ID Number
 EPA ID Number

DIGNITY HEALTH MEDICAL FOUNDATION DBA DHMF INLAND EMPIRE (Continued)

1024845692

Owner/Operator City,State,Zip: RANCHO CORDOVA, CA 95670-0000
 Owner/Operator Telephone: 916-379-2952
 Owner/Operator Telephone Ext: Not reported
 Owner/Operator Fax: Not reported
 Owner/Operator Email: Not reported

Historic Generators:

Receive Date: 2014-07-17 00:00:00.0
 Handler Name: DIGNITY HEALTH MEDICAL FOUNDATION DBA DHMF INLAND EMPIRE
 Federal Waste Generator Description: Not a generator, verified
 State District Owner: Not reported
 Large Quantity Handler of Universal Waste: No
 Recognized Trader Importer: No
 Recognized Trader Exporter: No
 Spent Lead Acid Battery Importer: No
 Spent Lead Acid Battery Exporter: No
 Current Record: Yes
 Non Storage Recycler Activity: Not reported
 Electronic Manifest Broker: Not reported

List of NAICS Codes and Descriptions:

NAICS Code: 621493
 NAICS Description: FREESTANDING AMBULATORY SURGICAL AND EMERGENCY CENTERS

Facility Has Received Notices of Violation:

No Violations Found:

Evaluation Action Summary:

No Evaluations Found:

C10
North
1/8-1/4
0.159 mi.
839 ft.

SAN BERNARDINO MEDICAL GROUP INC
17051 SIERRA LAKES PKWY STE 103
FONTANA, CA 92336
Site 2 of 2 in cluster C

RCRA NonGen / NLR 1024872682
CAL000441330

Relative:
Higher
Actual:
1556 ft.

RCRA Listings:
 Date Form Received by Agency: 2018-11-29 00:00:00.0
 Handler Name: SAN BERNARDINO MEDICAL GROUP INC
 Handler Address: 17051 SIERRA LAKES PKWY STE 103
 Handler City,State,Zip: FONTANA, CA 92336-1274
 EPA ID: CAL000441330
 Contact Name: HOLLY SISK
 Contact Address: 1700 N WATERMAN AVE
 Contact City,State,Zip: SAN BERNARDINO, CA 92404
 Contact Telephone: 908-883-8611
 Contact Fax: 909-881-5707
 Contact Email: HSISK@SBMED.COM
 Contact Title: Not reported
 EPA Region: 09
 Land Type: Not reported
 Federal Waste Generator Description: Not a generator, verified
 Non-Notifier: Not reported
 Biennial Report Cycle: Not reported

Map ID
 Direction
 Distance
 Elevation

MAP FINDINGS

Site

Database(s)

EDR ID Number
 EPA ID Number

SAN BERNARDINO MEDICAL GROUP INC (Continued)

1024872682

Accessibility:	Not reported
Active Site Indicator:	Handler Activities
State District Owner:	Not reported
State District:	Not reported
Mailing Address:	1700 N WATERMAN AVE
Mailing City, State, Zip:	SAN BERNARDINO, CA 92404
Owner Name:	SAN BERNARDINO MEDICAL GROUP INC
Owner Type:	Other
Operator Name:	HOLLY SISK
Operator Type:	Other
Short-Term Generator Activity:	No
Importer Activity:	No
Mixed Waste Generator:	No
Transporter Activity:	No
Transfer Facility Activity:	No
Recycler Activity with Storage:	No
Small Quantity On-Site Burner Exemption:	No
Smelting Melting and Refining Furnace Exemption:	No
Underground Injection Control:	No
Off-Site Waste Receipt:	No
Universal Waste Indicator:	Yes
Universal Waste Destination Facility:	Yes
Federal Universal Waste:	No
Active Site Fed-Reg Treatment Storage and Disposal Facility:	Not reported
Active Site Converter Treatment storage and Disposal Facility:	Not reported
Active Site State-Reg Treatment Storage and Disposal Facility:	Not reported
Active Site State-Reg Handler:	---
Federal Facility Indicator:	Not reported
Hazardous Secondary Material Indicator:	N
Sub-Part K Indicator:	Not reported
Commercial TSD Indicator:	No
Treatment Storage and Disposal Type:	Not reported
2018 GPRA Permit Baseline:	Not on the Baseline
2018 GPRA Renewals Baseline:	Not on the Baseline
Permit Renewals Workload Universe:	Not reported
Permit Workload Universe:	Not reported
Permit Progress Universe:	Not reported
Post-Closure Workload Universe:	Not reported
Closure Workload Universe:	Not reported
202 GPRA Corrective Action Baseline:	No
Corrective Action Workload Universe:	No
Subject to Corrective Action Universe:	No
Non-TSDs Where RCRA CA has Been Imposed Universe:	No
TSDs Potentially Subject to CA Under 3004 (u)/(v) Universe:	No
TSDs Only Subject to CA under Discretionary Auth Universe:	No
Corrective Action Priority Ranking:	No NCAPS ranking
Environmental Control Indicator:	No
Institutional Control Indicator:	No
Human Exposure Controls Indicator:	N/A
Groundwater Controls Indicator:	N/A
Operating TSDF Universe:	Not reported
Full Enforcement Universe:	Not reported
Significant Non-Complier Universe:	No
Unaddressed Significant Non-Complier Universe:	No
Addressed Significant Non-Complier Universe:	No
Significant Non-Complier With a Compliance Schedule Universe:	No
Financial Assurance Required:	Not reported

Map ID
Direction
Distance
Elevation

MAP FINDINGS

Site

Database(s)

EDR ID Number
EPA ID Number

SAN BERNARDINO MEDICAL GROUP INC (Continued)

1024872682

Handler Date of Last Change: 2018-12-20 13:53:07.0
Recognized Trader-Importer: No
Recognized Trader-Exporter: No
Importer of Spent Lead Acid Batteries: No
Exporter of Spent Lead Acid Batteries: No
Recycler Activity Without Storage: No
Manifest Broker: No
Sub-Part P Indicator: No

Handler - Owner Operator:

Owner/Operator Indicator: Owner
Owner/Operator Name: SAN BERNARDINO MEDICAL GROUP INC
Legal Status: Other
Date Became Current: Not reported
Date Ended Current: Not reported
Owner/Operator Address: 1700 N WATERMAN AVE
Owner/Operator City,State,Zip: SAN BERNARDINO, CA 92404
Owner/Operator Telephone: 909-883-8611
Owner/Operator Telephone Ext: Not reported
Owner/Operator Fax: Not reported
Owner/Operator Email: Not reported

Owner/Operator Indicator: Operator
Owner/Operator Name: HOLLY SISK
Legal Status: Other
Date Became Current: Not reported
Date Ended Current: Not reported
Owner/Operator Address: 1700 N WATERMAN AVE
Owner/Operator City,State,Zip: SAN BERNARDINO, CA 92404
Owner/Operator Telephone: 908-883-8611
Owner/Operator Telephone Ext: Not reported
Owner/Operator Fax: Not reported
Owner/Operator Email: Not reported

Historic Generators:

Receive Date: 2018-11-29 00:00:00.0
Handler Name: SAN BERNARDINO MEDICAL GROUP INC
Federal Waste Generator Description: Not a generator, verified
State District Owner: Not reported
Large Quantity Handler of Universal Waste: No
Recognized Trader Importer: No
Recognized Trader Exporter: No
Spent Lead Acid Battery Importer: No
Spent Lead Acid Battery Exporter: No
Current Record: Yes
Non Storage Recycler Activity: Not reported
Electronic Manifest Broker: Not reported

List of NAICS Codes and Descriptions:

NAICS Code: 621493
NAICS Description: FREESTANDING AMBULATORY SURGICAL AND EMERGENCY CENTERS

Facility Has Received Notices of Violation:

Map ID
Direction
Distance
Elevation

MAP FINDINGS

Site

Database(s)

EDR ID Number
EPA ID Number

SAN BERNARDINO MEDICAL GROUP INC (Continued)

1024872682

No Violations Found:

Evaluation Action Summary:

No Evaluations Found:

11
WNW
1/8-1/4
0.196 mi.
1033 ft.

**TEXACO STATION
SIERRA AVE
FONTANA, CA 92335**

**SWEEPS UST
CA FID UST
CHMIRS
HIST CORTESE**

**S101630611
N/A**

**Relative:
Higher
Actual:
1535 ft.**

SWEEPS UST:

Name: TEXACO STATION
Address: SIERRA AVE
City: FONTANA
Status: Active
Comp Number: 215
Number: 1
Board Of Equalization: Not reported
Referral Date: 07-28-92
Action Date: 07-28-92
Created Date: 12-05-89
Owner Tank Id: Not reported
SWRCB Tank Id: 36-000-000215-000001
Tank Status: A
Capacity: 5000
Active Date: 12-05-89
Tank Use: M.V. FUEL
STG: P
Content: LEADED
Number Of Tanks: 3

Name: TEXACO STATION
Address: SIERRA AVE
City: FONTANA
Status: Active
Comp Number: 215
Number: 1
Board Of Equalization: Not reported
Referral Date: 07-28-92
Action Date: 07-28-92
Created Date: 12-05-89
Owner Tank Id: Not reported
SWRCB Tank Id: 36-000-000215-000002
Tank Status: A
Capacity: 6000
Active Date: 12-05-89
Tank Use: M.V. FUEL
STG: P
Content: REG UNLEADED
Number Of Tanks: Not reported

Name: TEXACO STATION
Address: SIERRA AVE
City: FONTANA

Map ID
Direction
Distance
Elevation

MAP FINDINGS

Site

Database(s)

EDR ID Number
EPA ID Number

TEXACO STATION (Continued)

S101630611

Status: Active
Comp Number: 215
Number: 1
Board Of Equalization: Not reported
Referral Date: 07-28-92
Action Date: 07-28-92
Created Date: 12-05-89
Owner Tank Id: Not reported
SWRCB Tank Id: 36-000-000215-000003
Tank Status: A
Capacity: 6000
Active Date: 12-05-89
Tank Use: M.V. FUEL
STG: P
Content: LEADED
Number Of Tanks: Not reported

CA FID UST:

Facility ID: 36004261
Regulated By: UTNKA
Regulated ID: Not reported
Cortese Code: Not reported
SIC Code: Not reported
Facility Phone: Not reported
Mail To: Not reported
Mailing Address: 5265 STATE ST
Mailing Address 2: Not reported
Mailing City,St,Zip: FONTANA 92335
Contact: Not reported
Contact Phone: Not reported
DUNs Number: Not reported
NPDES Number: Not reported
EPA ID: Not reported
Comments: Not reported
Status: Active

CHMIRS:

Name: Not reported
Address: SIERRA AVE
City,State,Zip: FONTANA, CA
OES Incident Number: 2-3159
OES notification: 06/09/2002
OES Date: Not reported
OES Time: Not reported
Date Completed: Not reported
Property Use: Not reported
Agency Id Number: Not reported
Agency Incident Number: Not reported
Time Notified: Not reported
Time Completed: Not reported
Surrounding Area: Not reported
Estimated Temperature: Not reported
Property Management: Not reported
More Than Two Substances Involved?: Not reported
Resp Agency Personel # Of Decontaminated: Not reported
Responding Agency Personel # Of Injuries: Not reported

Map ID
Direction
Distance
Elevation

MAP FINDINGS

Site

Database(s)

EDR ID Number
EPA ID Number

TEXACO STATION (Continued)

S101630611

Responding Agency Personel # Of Fatalities: Not reported
Others Number Of Decontaminated: Not reported
Others Number Of Injuries: Not reported
Others Number Of Fatalities: Not reported
Vehicle Make/year: Not reported
Vehicle License Number: Not reported
Vehicle State: Not reported
Vehicle Id Number: Not reported
CA DOT PUC/ICC Number: Not reported
Company Name: Not reported
Reporting Officer Name/ID: Not reported
Report Date: Not reported
Facility Telephone: Not reported
Waterway Involved: No
Waterway: Not reported
Spill Site: Not reported
Cleanup By: Reporting Party
Containment: Not reported
What Happened: Not reported
Type: Not reported
Measure: Not reported
Other: Not reported
Date/Time: Not reported
Year: 2002
Agency: UPRR
Incident Date: 6/8/2002 12:00:00 AM
Admin Agency: San Bernardino County Health Department
Amount: Not reported
Contained: Yes
Site Type: Rail Road
E Date: Not reported
Substance: N/A
Gallons: 0.000000
Unknown: 0
Substance #2: Not reported
Substance #3: Not reported
Evacuations: 0
Number of Injuries: 0
Number of Fatalities: 0
#1 Pipeline: Not reported
#2 Pipeline: Not reported
#3 Pipeline: Not reported
#1 Vessel >= 300 Tons: Not reported
#2 Vessel >= 300 Tons: Not reported
#3 Vessel >= 300 Tons: Not reported
Evacs: Not reported
Injuries: Not reported
Fatals: Not reported
Comments: Not reported
Description: A train hit an abandoned vehicle along the tracks.

HIST CORTESE:

edr_fname: FONTANA LANDFILL
edr_fadd1: SIERRA AVE
City,State,Zip: FONTANA, CA 92336
Region: CORTESE
Facility County Code: 36

Map ID
 Direction
 Distance
 Elevation

MAP FINDINGS

Site

Database(s)

EDR ID Number
 EPA ID Number

TEXACO STATION (Continued)

S101630611

Reg By: WB-LF
 Reg Id: 36-AA-0055

12
 NNW
 1/8-1/4
 0.198 mi.
 1047 ft.

BIG 5 SPORTING GOODS #402
16963 SIERRA LAKES PKWY
FONTANA, CA 92336

RCRA NonGen / NLR

1024851744
CAL000410380

Relative:
Higher
Actual:
1552 ft.

RCRA Listings:	
Date Form Received by Agency:	2015-09-15 00:00:00.0
Handler Name:	BIG 5 SPORTING GOODS #402
Handler Address:	16963 SIERRA LAKES PKWY
Handler City,State,Zip:	FONTANA, CA 92336
EPA ID:	CAL000410380
Contact Name:	ROGER TANAKA EXT 5523
Contact Address:	2525 E EL SEGUNDO BLVD
Contact City,State,Zip:	EL SEGUNDO, CA 90245
Contact Telephone:	310-536-0611
Contact Fax:	Not reported
Contact Email:	ASHLEY.CAMPBELL@STERICYCLE.COM
Contact Title:	Not reported
EPA Region:	09
Land Type:	Not reported
Federal Waste Generator Description:	Not a generator, verified
Non-Notifier:	Not reported
Biennial Report Cycle:	Not reported
Accessibility:	Not reported
Active Site Indicator:	Handler Activities
State District Owner:	Not reported
State District:	Not reported
Mailing Address:	2525 E EL SEGUNDO BLVD
Mailing City,State,Zip:	EL SEGUNDO, CA 90245
Owner Name:	BIG 5 CORP
Owner Type:	Other
Operator Name:	ROGER TANAKA EXT 5523
Operator Type:	Other
Short-Term Generator Activity:	No
Importer Activity:	No
Mixed Waste Generator:	No
Transporter Activity:	No
Transfer Facility Activity:	No
Recycler Activity with Storage:	No
Small Quantity On-Site Burner Exemption:	No
Smelting Melting and Refining Furnace Exemption:	No
Underground Injection Control:	No
Off-Site Waste Receipt:	No
Universal Waste Indicator:	Yes
Universal Waste Destination Facility:	Yes
Federal Universal Waste:	No
Active Site Fed-Reg Treatment Storage and Disposal Facility:	Not reported
Active Site Converter Treatment storage and Disposal Facility:	Not reported
Active Site State-Reg Treatment Storage and Disposal Facility:	Not reported
Active Site State-Reg Handler:	---
Federal Facility Indicator:	Not reported
Hazardous Secondary Material Indicator:	N
Sub-Part K Indicator:	Not reported
Commercial TSD Indicator:	No

Map ID
 Direction
 Distance
 Elevation

MAP FINDINGS

Site

Database(s)

EDR ID Number
 EPA ID Number

BIG 5 SPORTING GOODS #402 (Continued)

1024851744

Treatment Storage and Disposal Type:	Not reported
2018 GPRA Permit Baseline:	Not on the Baseline
2018 GPRA Renewals Baseline:	Not on the Baseline
Permit Renewals Workload Universe:	Not reported
Permit Workload Universe:	Not reported
Permit Progress Universe:	Not reported
Post-Closure Workload Universe:	Not reported
Closure Workload Universe:	Not reported
202 GPRA Corrective Action Baseline:	No
Corrective Action Workload Universe:	No
Subject to Corrective Action Universe:	No
Non-TSDFs Where RCRA CA has Been Imposed Universe:	No
TSDFs Potentially Subject to CA Under 3004 (u)/(v) Universe:	No
TSDFs Only Subject to CA under Discretionary Auth Universe:	No
Corrective Action Priority Ranking:	No NCAPS ranking
Environmental Control Indicator:	No
Institutional Control Indicator:	No
Human Exposure Controls Indicator:	N/A
Groundwater Controls Indicator:	N/A
Operating TSDF Universe:	Not reported
Full Enforcement Universe:	Not reported
Significant Non-Complier Universe:	No
Unaddressed Significant Non-Complier Universe:	No
Addressed Significant Non-Complier Universe:	No
Significant Non-Complier With a Compliance Schedule Universe:	No
Financial Assurance Required:	Not reported
Handler Date of Last Change:	2018-09-06 17:06:45.0
Recognized Trader-Importer:	No
Recognized Trader-Exporter:	No
Importer of Spent Lead Acid Batteries:	No
Exporter of Spent Lead Acid Batteries:	No
Recycler Activity Without Storage:	No
Manifest Broker:	No
Sub-Part P Indicator:	No

Handler - Owner Operator:

Owner/Operator Indicator:	Owner
Owner/Operator Name:	BIG 5 CORP
Legal Status:	Other
Date Became Current:	Not reported
Date Ended Current:	Not reported
Owner/Operator Address:	2525 E EL SEGUNDO BLVD
Owner/Operator City,State,Zip:	EL SEGUNDO, CA 90245
Owner/Operator Telephone:	310-536-0611
Owner/Operator Telephone Ext:	Not reported
Owner/Operator Fax:	Not reported
Owner/Operator Email:	Not reported

Owner/Operator Indicator:	Operator
Owner/Operator Name:	ROGER TANAKA EXT 5523
Legal Status:	Other
Date Became Current:	Not reported
Date Ended Current:	Not reported
Owner/Operator Address:	2525 E EL SEGUNDO BLVD
Owner/Operator City,State,Zip:	EL SEGUNDO, CA 90245
Owner/Operator Telephone:	310-536-0611

Map ID
 Direction
 Distance
 Elevation

MAP FINDINGS

Site

Database(s)

EDR ID Number
 EPA ID Number

BIG 5 SPORTING GOODS #402 (Continued)

1024851744

Owner/Operator Telephone Ext: Not reported
 Owner/Operator Fax: Not reported
 Owner/Operator Email: Not reported

Historic Generators:

Receive Date: 2015-09-15 00:00:00.0
 Handler Name: BIG 5 SPORTING GOODS #402
 Federal Waste Generator Description: Not a generator, verified
 State District Owner: Not reported
 Large Quantity Handler of Universal Waste: No
 Recognized Trader Importer: No
 Recognized Trader Exporter: No
 Spent Lead Acid Battery Importer: No
 Spent Lead Acid Battery Exporter: No
 Current Record: Yes
 Non Storage Recycler Activity: Not reported
 Electronic Manifest Broker: Not reported

List of NAICS Codes and Descriptions:

NAICS Code: 45111
 NAICS Description: SPORTING GOODS STORES

Facility Has Received Notices of Violation:

No Violations Found:

Evaluation Action Summary:

No Evaluations Found:

D13
West
1/8-1/4
0.238 mi.
1259 ft.

DYNAMIC AUTO IMAGES @ FONTANA MAZDA
16800 HIGHLAND AVE
FONTANA, CA 92336

RCRA NonGen / NLR

1025874498
CAL000447629

Site 1 of 3 in cluster D

Relative:
Lower
Actual:
1513 ft.

RCRA Listings:
 Date Form Received by Agency: 2019-07-23 00:00:00.0
 Handler Name: DYNAMIC AUTO IMAGES @ FONTANA MAZDA
 Handler Address: 16800 HIGHLAND AVE
 Handler City,State,Zip: FONTANA, CA 92336
 EPA ID: CAL000447629
 Contact Name: COREY MILLER
 Contact Address: 1407 N BATAVIA ST STE 102
 Contact City,State,Zip: ORANGE, CA 92867
 Contact Telephone: 714-981-4367
 Contact Fax: 714-464-5458
 Contact Email: ELISA@DYNAMICAUTOIMAGES.COM
 Contact Title: Not reported
 EPA Region: 09
 Land Type: Not reported
 Federal Waste Generator Description: Not a generator, verified
 Non-Notifier: Not reported
 Biennial Report Cycle: Not reported
 Accessibility: Not reported
 Active Site Indicator: Handler Activities

Map ID
 Direction
 Distance
 Elevation

MAP FINDINGS

Site

Database(s)

EDR ID Number
 EPA ID Number

DYNAMIC AUTO IMAGES @ FONTANA MAZDA (Continued)

1025874498

State District Owner:	Not reported
State District:	Not reported
Mailing Address:	1407 N BATAVIA ST STE 102
Mailing City, State, Zip:	ORANGE, CA 92867
Owner Name:	TOM MILLER
Owner Type:	Other
Operator Name:	COREY MILLER
Operator Type:	Other
Short-Term Generator Activity:	No
Importer Activity:	No
Mixed Waste Generator:	No
Transporter Activity:	No
Transfer Facility Activity:	No
Recycler Activity with Storage:	No
Small Quantity On-Site Burner Exemption:	No
Smelting Melting and Refining Furnace Exemption:	No
Underground Injection Control:	No
Off-Site Waste Receipt:	No
Universal Waste Indicator:	Yes
Universal Waste Destination Facility:	Yes
Federal Universal Waste:	No
Active Site Fed-Reg Treatment Storage and Disposal Facility:	Not reported
Active Site Converter Treatment storage and Disposal Facility:	Not reported
Active Site State-Reg Treatment Storage and Disposal Facility:	Not reported
Active Site State-Reg Handler:	---
Federal Facility Indicator:	Not reported
Hazardous Secondary Material Indicator:	N
Sub-Part K Indicator:	Not reported
Commercial TSD Indicator:	No
Treatment Storage and Disposal Type:	Not reported
2018 GPRC Permit Baseline:	Not on the Baseline
2018 GPRC Renewals Baseline:	Not on the Baseline
Permit Renewals Workload Universe:	Not reported
Permit Workload Universe:	Not reported
Permit Progress Universe:	Not reported
Post-Closure Workload Universe:	Not reported
Closure Workload Universe:	Not reported
202 GPRC Corrective Action Baseline:	No
Corrective Action Workload Universe:	No
Subject to Corrective Action Universe:	No
Non-TSDs Where RCRA CA has Been Imposed Universe:	No
TSDs Potentially Subject to CA Under 3004 (u)/(v) Universe:	No
TSDs Only Subject to CA under Discretionary Auth Universe:	No
Corrective Action Priority Ranking:	No NCAPS ranking
Environmental Control Indicator:	No
Institutional Control Indicator:	No
Human Exposure Controls Indicator:	N/A
Groundwater Controls Indicator:	N/A
Operating TSD Universe:	Not reported
Full Enforcement Universe:	Not reported
Significant Non-Complier Universe:	No
Unaddressed Significant Non-Complier Universe:	No
Addressed Significant Non-Complier Universe:	No
Significant Non-Complier With a Compliance Schedule Universe:	No
Financial Assurance Required:	Not reported
Handler Date of Last Change:	2019-07-29 17:14:14.0
Recognized Trader-Importer:	No

Map ID
Direction
Distance
Elevation

MAP FINDINGS

Site

Database(s)

EDR ID Number
EPA ID Number

DYNAMIC AUTO IMAGES @ FONTANA MAZDA (Continued)

1025874498

Recognized Trader-Exporter: No
Importer of Spent Lead Acid Batteries: No
Exporter of Spent Lead Acid Batteries: No
Recycler Activity Without Storage: No
Manifest Broker: No
Sub-Part P Indicator: No

Handler - Owner Operator:

Owner/Operator Indicator: Operator
Owner/Operator Name: COREY MILLER
Legal Status: Other
Date Became Current: Not reported
Date Ended Current: Not reported
Owner/Operator Address: 1407 N BATAVIA ST STE 102
Owner/Operator City,State,Zip: ORANGE, CA 92867
Owner/Operator Telephone: 714-981-4367
Owner/Operator Telephone Ext: Not reported
Owner/Operator Fax: Not reported
Owner/Operator Email: Not reported

Owner/Operator Indicator: Owner
Owner/Operator Name: TOM MILLER
Legal Status: Other
Date Became Current: Not reported
Date Ended Current: Not reported
Owner/Operator Address: 1407 N BATAVIA ST STE 102
Owner/Operator City,State,Zip: ORANGE, CA 92867
Owner/Operator Telephone: 714-771-3400
Owner/Operator Telephone Ext: Not reported
Owner/Operator Fax: Not reported
Owner/Operator Email: Not reported

Historic Generators:

Receive Date: 2019-07-23 00:00:00.0
Handler Name: DYNAMIC AUTO IMAGES @ FONTANA MAZDA
Federal Waste Generator Description: Not a generator, verified
State District Owner: Not reported
Large Quantity Handler of Universal Waste: No
Recognized Trader Importer: No
Recognized Trader Exporter: No
Spent Lead Acid Battery Importer: No
Spent Lead Acid Battery Exporter: No
Current Record: Yes
Non Storage Recycler Activity: Not reported
Electronic Manifest Broker: Not reported

List of NAICS Codes and Descriptions:

NAICS Code: 811192
NAICS Description: CAR WASHES

Facility Has Received Notices of Violation:

No Violations Found:

Map ID
Direction
Distance
Elevation

MAP FINDINGS

Site

Database(s)

EDR ID Number
EPA ID Number

DYNAMIC AUTO IMAGES @ FONTANA MAZDA (Continued)

1025874498

Evaluation Action Summary:

No Evaluations Found:

D14
West
1/8-1/4
0.238 mi.
1259 ft.

FONTANA MAZDA
16800 S HIGHLAND AVE
FONTANA, CA 92336

CERS HAZ WASTE
San Bern. Co. Permit
CERS

S125424005
N/A

Site 2 of 3 in cluster D

Relative:
Lower

CERS HAZ WASTE:

Actual:
1513 ft.

Name: FONTANA MAZDA
Address: 16800 S HIGHLAND AVE
City,State,Zip: FONTANA, CA 92336
Site ID: 556977
CERS ID: 10825147
CERS Description: Hazardous Waste Generator

San Bern. Co. Permit:

Name: FONTANA MAZDA
Address: 16800 S HIGHLAND AVE
City,State,Zip: FONTANA, CA 92336
Region: SAN BERNARDINO
Facility ID: FA0018379
Owner: FONTANA AUTOMOTIVE SERVICES, INC.
Permit Number: PT0039753
Permit Category: HAZARDOUS MATERIALS 1-3 CHEMICALS
Facility Status: ACTIVE
Expiration Date: 12/31/2020

Name: FONTANA MAZDA
Address: 16800 S HIGHLAND AVE
City,State,Zip: FONTANA, CA 92336
Region: SAN BERNARDINO
Facility ID: FA0018379
Owner: FONTANA AUTOMOTIVE SERVICES, INC.
Permit Number: PT0039754
Permit Category: SMALL QUANTITY GENERATOR
Facility Status: ACTIVE
Expiration Date: 12/31/2020

CERS:

Name: FONTANA MAZDA
Address: 16800 S HIGHLAND AVE
City,State,Zip: FONTANA, CA 92336
Site ID: 556977
CERS ID: 10825147
CERS Description: Chemical Storage Facilities

Affiliation:

Affiliation Type Desc: Document Preparer
Entity Name: Chris Mamoulelis, Celly Services, Inc.
Entity Title: Not reported
Affiliation Address: Not reported
Affiliation City: Not reported
Affiliation State: Not reported

Map ID
Direction
Distance
Elevation

MAP FINDINGS

Site

Database(s)

EDR ID Number
EPA ID Number

FONTANA MAZDA (Continued)

S125424005

Affiliation Country: Not reported
Affiliation Zip: Not reported
Affiliation Phone: Not reported

Affiliation Type Desc: Facility Mailing Address
Entity Name: Mailing Address
Entity Title: Not reported
Affiliation Address: 16800 S Highland Ave
Affiliation City: Fontana
Affiliation State: CA
Affiliation Country: Not reported
Affiliation Zip: 92336
Affiliation Phone: Not reported

Affiliation Type Desc: CUPA District
Entity Name: San Bernardino County Fire
Entity Title: Not reported
Affiliation Address: 620 South E Street
Affiliation City: San Bernardino
Affiliation State: CA
Affiliation Country: Not reported
Affiliation Zip: 92415-0153
Affiliation Phone: (909) 386-8401

Affiliation Type Desc: Environmental Contact
Entity Name: Tommi Castillo
Entity Title: Not reported
Affiliation Address: 16800 S Highland Ave
Affiliation City: Fontana
Affiliation State: CA
Affiliation Country: Not reported
Affiliation Zip: 92336
Affiliation Phone: Not reported

Affiliation Type Desc: Identification Signer
Entity Name: Tommi Castillo
Entity Title: Business Manager
Affiliation Address: Not reported
Affiliation City: Not reported
Affiliation State: Not reported
Affiliation Country: Not reported
Affiliation Zip: Not reported
Affiliation Phone: Not reported

Affiliation Type Desc: Legal Owner
Entity Name: Fontana Automotive Services, Inc.
Entity Title: Not reported
Affiliation Address: 16800 S Highland Ave
Affiliation City: Fontana
Affiliation State: CA
Affiliation Country: United States
Affiliation Zip: 92336
Affiliation Phone: (909) 550-5700

Affiliation Type Desc: Parent Corporation
Entity Name: Fontana Mazda
Entity Title: Not reported

Map ID
 Direction
 Distance
 Elevation

MAP FINDINGS

Site

Database(s)

EDR ID Number
 EPA ID Number

FONTANA MAZDA (Continued)

S125424005

Affiliation Address:	Not reported
Affiliation City:	Not reported
Affiliation State:	Not reported
Affiliation Country:	Not reported
Affiliation Zip:	Not reported
Affiliation Phone:	Not reported
Affiliation Type Desc:	Operator
Entity Name:	David Reynolds
Entity Title:	Not reported
Affiliation Address:	Not reported
Affiliation City:	Not reported
Affiliation State:	Not reported
Affiliation Country:	Not reported
Affiliation Zip:	Not reported
Affiliation Phone:	(909) 550-5700

D15
West
1/8-1/4
0.238 mi.
1259 ft.

FONTANA AUTOMOTIVE SERVICES INC DBA FONTANA MAZDA
16800 S HIGHLAND AVE
FONTANA, CA 92336

RCRA NonGen / NLR **1025873834**
CAL000446962

Site 3 of 3 in cluster D

Relative:
Lower
Actual:
1513 ft.

RCRA Listings:	
Date Form Received by Agency:	2019-06-25 00:00:00.0
Handler Name:	FONTANA AUTOMOTIVE SERVICES INC DBA FONTANA MAZDA
Handler Address:	16800 S HIGHLAND AVE
Handler City,State,Zip:	FONTANA, CA 92336
EPA ID:	CAL000446962
Contact Name:	RYAN AGUILAR
Contact Address:	16800 S HIGHLAND AVE
Contact City,State,Zip:	FONTANA, CA 92336
Contact Telephone:	949-212-5958
Contact Fax:	Not reported
Contact Email:	RYAN@PHMAZDA.COM
Contact Title:	Not reported
EPA Region:	09
Land Type:	Not reported
Federal Waste Generator Description:	Not a generator, verified
Non-Notifier:	Not reported
Biennial Report Cycle:	Not reported
Accessibility:	Not reported
Active Site Indicator:	Handler Activities
State District Owner:	Not reported
State District:	Not reported
Mailing Address:	16800 S HIGHLAND AVE
Mailing City,State,Zip:	FONTANA, CA 92336
Owner Name:	FONTANA AUTOMOTIVE SERVICES INC
Owner Type:	Other
Operator Name:	RYAN AGUILAR
Operator Type:	Other
Short-Term Generator Activity:	No
Importer Activity:	No
Mixed Waste Generator:	No
Transporter Activity:	No
Transfer Facility Activity:	No
Recycler Activity with Storage:	No

Map ID
 Direction
 Distance
 Elevation

MAP FINDINGS

Site

Database(s)

EDR ID Number
 EPA ID Number

FONTANA AUTOMOTIVE SERVICES INC DBA FONTANA MAZDA (Continued)

1025873834

Small Quantity On-Site Burner Exemption:	No
Smelting Melting and Refining Furnace Exemption:	No
Underground Injection Control:	No
Off-Site Waste Receipt:	No
Universal Waste Indicator:	Yes
Universal Waste Destination Facility:	Yes
Federal Universal Waste:	No
Active Site Fed-Reg Treatment Storage and Disposal Facility:	Not reported
Active Site Converter Treatment storage and Disposal Facility:	Not reported
Active Site State-Reg Treatment Storage and Disposal Facility:	Not reported
Active Site State-Reg Handler:	---
Federal Facility Indicator:	Not reported
Hazardous Secondary Material Indicator:	N
Sub-Part K Indicator:	Not reported
Commercial TSD Indicator:	No
Treatment Storage and Disposal Type:	Not reported
2018 GPRA Permit Baseline:	Not on the Baseline
2018 GPRA Renewals Baseline:	Not on the Baseline
Permit Renewals Workload Universe:	Not reported
Permit Workload Universe:	Not reported
Permit Progress Universe:	Not reported
Post-Closure Workload Universe:	Not reported
Closure Workload Universe:	Not reported
202 GPRA Corrective Action Baseline:	No
Corrective Action Workload Universe:	No
Subject to Corrective Action Universe:	No
Non-TSDFs Where RCRA CA has Been Imposed Universe:	No
TSDFs Potentially Subject to CA Under 3004 (u)/(v) Universe:	No
TSDFs Only Subject to CA under Discretionary Auth Universe:	No
Corrective Action Priority Ranking:	No NCAPS ranking
Environmental Control Indicator:	No
Institutional Control Indicator:	No
Human Exposure Controls Indicator:	N/A
Groundwater Controls Indicator:	N/A
Operating TSDF Universe:	Not reported
Full Enforcement Universe:	Not reported
Significant Non-Complier Universe:	No
Unaddressed Significant Non-Complier Universe:	No
Addressed Significant Non-Complier Universe:	No
Significant Non-Complier With a Compliance Schedule Universe:	No
Financial Assurance Required:	Not reported
Handler Date of Last Change:	2019-07-29 17:13:59.0
Recognized Trader-Importer:	No
Recognized Trader-Exporter:	No
Importer of Spent Lead Acid Batteries:	No
Exporter of Spent Lead Acid Batteries:	No
Recycler Activity Without Storage:	No
Manifest Broker:	No
Sub-Part P Indicator:	No

Handler - Owner Operator:	
Owner/Operator Indicator:	Owner
Owner/Operator Name:	FONTANA AUTOMOTIVE SERVICES INC
Legal Status:	Other
Date Became Current:	Not reported
Date Ended Current:	Not reported

Map ID
Direction
Distance
Elevation

MAP FINDINGS

Site

Database(s)

EDR ID Number
EPA ID Number

FONTANA AUTOMOTIVE SERVICES INC DBA FONTANA MAZDA (Continued)

1025873834

Owner/Operator Address: 16800 S HIGHLAND AVE
Owner/Operator City,State,Zip: FONTANA, CA 92336
Owner/Operator Telephone: 949-212-5958
Owner/Operator Telephone Ext: Not reported
Owner/Operator Fax: Not reported
Owner/Operator Email: Not reported

Owner/Operator Indicator: Operator
Owner/Operator Name: RYAN AGUILAR
Legal Status: Other
Date Became Current: Not reported
Date Ended Current: Not reported
Owner/Operator Address: 16800 S HIGHLAND AVE
Owner/Operator City,State,Zip: FONTANA, CA 92336
Owner/Operator Telephone: 949-212-5958
Owner/Operator Telephone Ext: Not reported
Owner/Operator Fax: Not reported
Owner/Operator Email: Not reported

Historic Generators:

Receive Date: 2019-06-25 00:00:00.0
Handler Name: FONTANA AUTOMOTIVE SERVICES INC DBA FONTANA MAZDA
Federal Waste Generator Description: Not a generator, verified
State District Owner: Not reported
Large Quantity Handler of Universal Waste: No
Recognized Trader Importer: No
Recognized Trader Exporter: No
Spent Lead Acid Battery Importer: No
Spent Lead Acid Battery Exporter: No
Current Record: Yes
Non Storage Recycler Activity: Not reported
Electronic Manifest Broker: Not reported

List of NAICS Codes and Descriptions:

NAICS Code: 441110
NAICS Description: NEW CAR DEALERS

Facility Has Received Notices of Violation:

No Violations Found:

Evaluation Action Summary:

No Evaluations Found:

16
ENE
1/4-1/2
0.269 mi.
1421 ft.

**FONTANA SAN LDFL
SIERRA AVE AT HIGHLAND AVE
FONTANA, CA 92335**

**SEMS-ARCHIVE 1000396129
RCRA NonGen / NLR CAT080029630**

**Relative:
Higher
Actual:
1549 ft.**

SEMS Archive:
Site ID: 0902699
EPA ID: CAT080029630
Name: FONTANA SAN LDFL
Address: SIERRA AVE AT HIGHLAND AVE

Map ID
Direction
Distance
Elevation

MAP FINDINGS

Site

Database(s)

EDR ID Number
EPA ID Number

FONTANA SAN LDFL (Continued)

1000396129

Address 2: Not reported
City,State,Zip: FONTANA, CA 92335
Cong District: 36
FIPS Code: 06071
FF: N
NPL: Not on the NPL
Non NPL Status: NFRAP-Site does not qualify for the NPL based on existing information

SEMS Archive Detail:

Region: 09
Site ID: 0902699
EPA ID: CAT080029630
Site Name: FONTANA SAN LDFL
NPL: N
FF: N
OU: 00
Action Code: VS
Action Name: ARCH SITE
SEQ: 1
Start Date: Not reported
Finish Date: 1993-12-14 05:00:00
Qual: Not reported
Current Action Lead: EPA Perf In-Hse

Region: 09
Site ID: 0902699
EPA ID: CAT080029630
Site Name: FONTANA SAN LDFL
NPL: N
FF: N
OU: 00
Action Code: PA
Action Name: PA
SEQ: 2
Start Date: Not reported
Finish Date: 1988-11-01 05:00:00
Qual: L
Current Action Lead: EPA Perf

Region: 09
Site ID: 0902699
EPA ID: CAT080029630
Site Name: FONTANA SAN LDFL
NPL: N
FF: N
OU: 00
Action Code: SI
Action Name: SI
SEQ: 1
Start Date: Not reported
Finish Date: 1989-12-28 05:00:00
Qual: L
Current Action Lead: EPA Perf

Region: 09
Site ID: 0902699
EPA ID: CAT080029630
Site Name: FONTANA SAN LDFL

Map ID
Direction
Distance
Elevation

MAP FINDINGS

Site

Database(s)

EDR ID Number
EPA ID Number

FONTANA SAN LDFL (Continued)

1000396129

NPL: N
FF: N
OU: 00
Action Code: DS
Action Name: DISCVRY
SEQ: 1
Start Date: 1979-11-01 05:00:00
Finish Date: 1979-11-01 05:00:00
Qual: Not reported
Current Action Lead: EPA Perf

Region: 09
Site ID: 0902699
EPA ID: CAT080029630
Site Name: FONTANA SAN LDFL
NPL: N
FF: N
OU: 00
Action Code: PA
Action Name: PA
SEQ: 1
Start Date: Not reported
Finish Date: 1985-05-01 05:00:00
Qual: L
Current Action Lead: EPA Perf

Region: 09
Site ID: 0902699
EPA ID: CAT080029630
Site Name: FONTANA SAN LDFL
NPL: N
FF: N
OU: 00
Action Code: ES
Action Name: ESI
SEQ: 1
Start Date: 1993-09-24 04:00:00
Finish Date: 1993-12-14 05:00:00
Qual: N
Current Action Lead: EPA Perf

RCRA Listings:

Date Form Received by Agency: 1981-02-10 00:00:00.0
Handler Name: FONTANA SAN LDFL
Handler Address: SIERRA AVE AT HIGHLAND AVE
Handler City,State,Zip: FONTANA, CA 92335
EPA ID: CAT080029630
Contact Name: ENVIRONMENTAL MANAGER
Contact Address: SIERRA AVE AT HIGHLAND AVE
Contact City,State,Zip: FONTANA, CA 92335
Contact Telephone: 714-383-2340
Contact Fax: Not reported
Contact Email: Not reported
Contact Title: Not reported
EPA Region: 09
Land Type: Other

Map ID
 Direction
 Distance
 Elevation

MAP FINDINGS

Site

Database(s)

EDR ID Number
 EPA ID Number

FONTANA SAN LDFL (Continued)

1000396129

Federal Waste Generator Description:	Not a generator, verified
Non-Notifier:	Not reported
Biennial Report Cycle:	Not reported
Accessibility:	Not reported
Active Site Indicator:	Not reported
State District Owner:	CA
State District:	4
Mailing Address:	825 EAST THIRD STREET
Mailing City, State, Zip:	SAN BERNARDINO, CA 92415
Owner Name:	NOT REQUIRED
Owner Type:	Private
Operator Name:	NOT REQUIRED
Operator Type:	Private
Short-Term Generator Activity:	No
Importer Activity:	No
Mixed Waste Generator:	No
Transporter Activity:	No
Transfer Facility Activity:	No
Recycler Activity with Storage:	No
Small Quantity On-Site Burner Exemption:	No
Smelting Melting and Refining Furnace Exemption:	No
Underground Injection Control:	No
Off-Site Waste Receipt:	No
Universal Waste Indicator:	No
Universal Waste Destination Facility:	No
Federal Universal Waste:	No
Active Site Fed-Reg Treatment Storage and Disposal Facility:	Not reported
Active Site Converter Treatment storage and Disposal Facility:	Not reported
Active Site State-Reg Treatment Storage and Disposal Facility:	Not reported
Active Site State-Reg Handler:	---
Federal Facility Indicator:	Not reported
Hazardous Secondary Material Indicator:	NN
Sub-Part K Indicator:	Not reported
Commercial TSD Indicator:	No
Treatment Storage and Disposal Type:	Not reported
2018 GPRA Permit Baseline:	Not on the Baseline
2018 GPRA Renewals Baseline:	Not on the Baseline
Permit Renewals Workload Universe:	Not reported
Permit Workload Universe:	Not reported
Permit Progress Universe:	Not reported
Post-Closure Workload Universe:	Not reported
Closure Workload Universe:	Not reported
202 GPRA Corrective Action Baseline:	No
Corrective Action Workload Universe:	No
Subject to Corrective Action Universe:	No
Non-TSDFs Where RCRA CA has Been Imposed Universe:	No
TSDFs Potentially Subject to CA Under 3004 (u)/(v) Universe:	No
TSDFs Only Subject to CA under Discretionary Auth Universe:	No
Corrective Action Priority Ranking:	No NCAPS ranking
Environmental Control Indicator:	No
Institutional Control Indicator:	No
Human Exposure Controls Indicator:	N/A
Groundwater Controls Indicator:	N/A
Operating TSDF Universe:	Not reported
Full Enforcement Universe:	Not reported
Significant Non-Complier Universe:	No
Unaddressed Significant Non-Complier Universe:	No

Map ID
Direction
Distance
Elevation

MAP FINDINGS

Site

Database(s)

EDR ID Number
EPA ID Number

FONTANA SAN LDFL (Continued)

1000396129

Addressed Significant Non-Complier Universe: No
Significant Non-Complier With a Compliance Schedule Universe: No
Financial Assurance Required: Not reported
Handler Date of Last Change: 2002-06-27 04:01:15.0
Recognized Trader-Importer: No
Recognized Trader-Exporter: No
Importer of Spent Lead Acid Batteries: No
Exporter of Spent Lead Acid Batteries: No
Recycler Activity Without Storage: Not reported
Manifest Broker: Not reported
Sub-Part P Indicator: Not reported

Handler - Owner Operator:

Owner/Operator Indicator: Owner
Owner/Operator Name: NOT REQUIRED
Legal Status: Private
Date Became Current: Not reported
Date Ended Current: Not reported
Owner/Operator Address: NOT REQUIRED
Owner/Operator City,State,Zip: NOT REQUIRED, ME 99999
Owner/Operator Telephone: 415-555-1212
Owner/Operator Telephone Ext: Not reported
Owner/Operator Fax: Not reported
Owner/Operator Email: Not reported

Owner/Operator Indicator: Operator
Owner/Operator Name: NOT REQUIRED
Legal Status: Private
Date Became Current: Not reported
Date Ended Current: Not reported
Owner/Operator Address: NOT REQUIRED
Owner/Operator City,State,Zip: NOT REQUIRED, ME 99999
Owner/Operator Telephone: 415-555-1212
Owner/Operator Telephone Ext: Not reported
Owner/Operator Fax: Not reported
Owner/Operator Email: Not reported

Historic Generators:

Receive Date: 1981-02-10 00:00:00.0
Handler Name: FONTANA SAN LDFL
Federal Waste Generator Description: Not a generator, verified
State District Owner: CA
Large Quantity Handler of Universal Waste: No
Recognized Trader Importer: No
Recognized Trader Exporter: No
Spent Lead Acid Battery Importer: No
Spent Lead Acid Battery Exporter: No
Current Record: Yes
Non Storage Recycler Activity: Not reported
Electronic Manifest Broker: Not reported

List of NAICS Codes and Descriptions:

No NAICS Codes Found:

Map ID
 Direction
 Distance
 Elevation

MAP FINDINGS

Site

Database(s)

EDR ID Number
 EPA ID Number

FONTANA SAN LDFL (Continued)

1000396129

Facility Has Received Notices of Violation:

No Violations Found:

Evaluation Action Summary:

No Evaluations Found:

17
NNE
1/4-1/2
0.317 mi.
1674 ft.

SUKUT EQUIPMENT INC
2390 N ALDER
RIALTO, CA 92376

LDS
HAZNET
CERS
PFAS
HWTS

S112931021
N/A

Relative:
Higher

LDS:

Actual:
1563 ft.

Name: MID-VALLEY LANDFILL
 Address: 2390 N ALDER AVE
 City,State,Zip: RIALTO, CA 92377

Global Id: L10002260603
 Latitude: 34.13963
 Longitude: -117.4296
 Case Type: Land Disposal Site
 Status: Open - Operating
 Status Date: 01/01/1995
 Lead Agency: SANTA ANA RWQCB (REGION 8)
 Caseworker: KDP
 Local Agency: SAN BERNARDINO COUNTY
 RB Case Number: 8 360304009
 LOC Case Number: Not reported
 File Location: Regional Board
 Potential Media Affect: Not reported
 EDR Link ID: L10002260603

Potential Contaminants of Concern: Per- and Polyfluoroalkyl Substances (PFAS)
 Site History: SITE LOCATION The Fontana Sanitary Landfill is located in San Bernardino County, California, approximately one mile northwest of the City of Fontana (Figure 1). The site consists of 147 acres one-half mile northeast of the intersection of Sierra Avenue and Highland Avenue (Figure 2). The legal description of the site is portions SW~., NE~ Sec. 29, T.1N., R.SW., San Bernardino Baseline and Meridian.~ SITE DESCRIPTION There are two adjacent active landfill areas at the site, a north area and a south area, and a future borrow and waste handling area separated by an access road (Figure 4). The south area, which is the initial area of operation, is rectangular and covers an approximately 1,300- by 2,000-foot area (about 60 acres). The average height of the fill in this area was about 20 feet above grade as of July 14, 1987. The north area was bought for expansion in 1973. This area is approximately triangular, with the north and east corners extended and squared off, and covers an area of about 87 acres. The height of the landfill in this area was about 18 to 20 feet as of July 14, 1988. Because the operatiQh was approaching its original design capacity, the SE~ of Sec. 29, was purchased in 1987. This newly purchased area is contiguous with and east of the south area. This area may be used for waste handling and/or as a borrow area for future landfilling operations. DRAINAGE CONTROL The site is located upon a broad alluvial fan that extends radially from the mouth of Lytle Creek Canyon, which is about 3 miles

Map ID
Direction
Distance
Elevation

MAP FINDINGS

Site

Database(s)

EDR ID Number
EPA ID Number

SUKUT EQUIPMENT INC (Continued)

S112931021

north of the site. The area slopes gently at a 2 to 3 percent gradient toward the south and is drained by sheet fl-w (Figure 3). There are no well-defined channels to drain the site and the surrounding area. The closed cells of the landfill have been covered and graded so that precipitation onto the surface drains toward the native ground. Shallow... , ditches have been maintained along the roads east and west of the fill areas. for runoff diversion (Figure 5). Berms and temporary dikes have been constructed adjacent to the working face and excavation areas to prevent runoff from entering these areas. LEACHATE COLLECTION SYSTEM There are no leachate collection and removal systems at the site. The U.S. Environmental Protection Agency (EPA) water-balance method was used to calculate the potential volume of leachate generated at the site (EPA, 1975). This method is based on the relationship between precipitation, evapotranspiration, surface runoff, and soil moisture storage. The monthly and annual amounts of percolation through a soil cover can be estimated when values of precipitation, evapotranspiration, and soil storage capacity are known. The amount of leachate can then be estimated from values of percolation and solid waste storage capacity. WASTE TYPE The site is classified as an existing Class III sanitary landfill pursuant to Subchapter 15, Chapter 3, Title 23, of the California Code of Regulations. The site may accept only residential, commercial, demolition, and agricultural wastes, which are non-hazardous and solid. The site was also permitted to accept septage wastes until June 30, 1987. Typical residential waste includes: household refuse, tree and lawn clippings, leaves and brush, scrap lumber and metal, appliances, furniture, wood chips. Typical commercial waste includes: roofing material, paper, gravel, tires, wooden pallets, asphalt, tile, wood scraps, cans, magazines, fiberglass, car seats, railroad ties, building cleanup, dry wall, plastic, and wire. Typical demolition waste includes: mixtures of concrete foundations, asphalt, wood, steel, brick, and block. Typical agricultural waste includes: citrus fruit, pulp, manure, and plant residues.

[Click here to access the California GeoTracker records for this facility:](#)

HAZNET:

Name:	SUKUT EQUIPMENT INC
Address:	2390 N ALDER
Address 2:	Not reported
City,State,Zip:	RIALTO, CA 92376
Contact:	PATTY MILTENBERGER/DISP SUPV
Telephone:	7145405351
Mailing Name:	Not reported
Mailing Address:	4010 W CHANDLER
Year:	2003
Gepaid:	CAC002567172
TSD EPA ID:	CAD982444481
CA Waste Code:	611 - Contaminated soil from site clean-up
Disposal Method:	H01 - Transfer Station
Tons:	8.428

Map ID
Direction
Distance
Elevation

MAP FINDINGS

Site

Database(s)

EDR ID Number
EPA ID Number

SUKUT EQUIPMENT INC (Continued)

S112931021

Additional Info:

Year: 2003
Gen EPA ID: CAC002567172

Shipment Date: 20030702
Creation Date: 7/22/2004 7:52:41
Receipt Date: 20030703
Manifest ID: 22633369
Trans EPA ID: CAD982444481
Trans Name: Not reported
Trans 2 EPA ID: Not reported
Trans 2 Name: Not reported
TSDf EPA ID: CAD982444481
Trans Name: Not reported
TSDf Alt EPA ID: Not reported
TSDf Alt Name: Not reported
Waste Code Description: 611 - Contaminated soil from site clean-ups
RCRA Code: Not reported
Meth Code: H01 - Transfer Station
Quantity Tons: 8.428
Waste Quantity: 10
Quantity Unit: Y
Additional Code 1: Not reported
Additional Code 2: Not reported
Additional Code 3: Not reported
Additional Code 4: Not reported
Additional Code 5: Not reported

CERS:

Name: LANDFILL,MID-VALLEY
Address: 2390 N ALDER AVE
City,State,Zip: RIALTO, CA 92377
Site ID: 220086
CERS ID: L10002260603
CERS Description: Land Disposal Site

Affiliation:

Affiliation Type Desc: Regional Board Caseworker
Entity Name: KEITH PERSON - SANTA ANA RWQCB (REGION 8)
Entity Title: Not reported
Affiliation Address: 3737 MAIN STREET, SUITE 500
Affiliation City: RIVERSIDE
Affiliation State: CA
Affiliation Country: Not reported
Affiliation Zip: Not reported
Affiliation Phone: Not reported

PFAS:

Name: MID-VALLEY LANDFILL
Address: 2390 N ALDER AVE
City,State,Zip: RIALTO, CA 92377
Envirostor ID: Not reported
Program Type: Land Disposal Site
Status: Open - Operating
Status Date: 01/01/1995

Map ID
Direction
Distance
Elevation

MAP FINDINGS

Site

Database(s)

EDR ID Number
EPA ID Number

SUKUT EQUIPMENT INC (Continued)

S112931021

Enviroscreen Score: Not reported
Site Code: Not reported
Global ID: L10002260603
Facility Region: Not reported
Lead Agency: SANTA ANA RWQCB (REGION 8)
Case worker: KDP
Local Agency: SAN BERNARDINO COUNTY
Location Case Number: Not reported
File Location: Regional Board
Potential Contaminants of Concern: Per- and Polyfluoroalkyl Substances (PFAS)
Potential Media Affected: Not reported
Site History: SITE LOCATION The Fontana Sanitary Landfill is located in San Bernardino County, California, approximately one mile northwest of the City of Fontana (Figure 1). The site consists of 147 acres one-half mile northeast of the intersection of Sierra Avenue and Highland Avenue (Figure 2). The legal description of the site is portions SW~, NE~ Sec. 29, T.1N., R.SW., San Bernardino Baseline and Meridian.~ SITE DESCRIPTION There are two adjacent active landfill areas at the site, a north area and a south area, and a future borrow and waste handling area separated by an access road (Figure 4). The south area, which is the initial area of operation, is rectangular and covers an approximately 1,300- by 2,000-foot area (about 60 acres). The average height of the fill in this area was about 20 feet above grade as of July 14, 1987. The north area was bought for expansion in 1973. This area is approximately triangular, with the north and east corners extended and squared off, and covers an area of about 87 acres. The height of the landfill in this area was about 18 to 20 feet as of July 14, 1988. Because the operatiQh was approaching its original design capacity, the SE~ of Sec. 29, was purchased in 1987. This newly purchased area is contiguous with and east of the south area. This area may be used for waste handling and/or as a borrow area for future landfilling operations. DRAINAGE CONTROL The site is located upon a broad alluvial fan that extends radially from the mouth of Lytle Creek Canyon, which is about 3 miles north of the site. The area slopes gently at a 2 to 3 percent gradient toward the south and is drained by sheet fl~w (Figure 3). There are no well-defined channels to drain the site and the surrounding area. The closed cells of the landfill have been covered and graded so that precipitation onto the surface drains toward the native ground. Shallow... , ditches have been maintained along the roads east and west of the fill areas. for runoff diversion (Figure 5). Berms and temporary dikes have been constructed adjacent to the working face and excavation areas to prevent runoff from entering these areas. LEACHATE COLLECTION SYSTEM There are no leachate collection and removal systems at the site. The U.S. Environmental Protection Agency (EPA) water-balance method was used to calculate the potential volume of leachate generated at the site (EPA, 1975). This method is based on the relationship between precipitation, evapotranspiration, surface runoff, and soil moisture storage. The monthly and annual amounts of percolation through a soil cover can be estimated when values of precipitation, evapotranspiration, and soil storage capacity are known. The amount of leachate can then be estimated from values of percolation and solid waste storage capacity. WASTE TYPE The site is classified as an existing Class III sanitary landfill pursuant to Subchapter 15, Chapter 3, Title 23, of the California Code of Regulations. The site may accept only residential, commercial, demolition, and agricultural wastes, which

Map ID
 Direction
 Distance
 Elevation

MAP FINDINGS

Site

Database(s)

EDR ID Number
 EPA ID Number

SUKUT EQUIPMENT INC (Continued)

S112931021

are non-hazardous and solid. The site was also permitted to accept septage wastes until June 30, 1987. Typical residential waste includes: household refuse, tree and lawn clippings, leaves and brush, scrap lumber and metal, appliances, furniture, wood chips. Typical commercial waste includes: roofing material, paper, gravel, tires, wooden pallets, asphalt, tile, wood scraps, cans, magazines, fiberglass, car seats, railroad ties, building cleanup, dry wall, plastic, and wire. Typical demolition waste includes: mixtures of concrete foundations, asphalt, wood, steel, brick, and block. Typical agricultural waste includes: citrus fruit, pulp, manure, and plant residues.

Begin Date: Not reported
 RB Case Number: 8 360304009
 source_type: Geotracker
 Latitude: 34.1396389327578
 Longitude: -117.429621219635
 Geo Tracker URL: http://geotracker.waterboards.ca.gov/profile_report.asp?global_id=L10002260603

HWTS:

Name: SUKUT EQUIPMENT INC
 Address: 2390 N ALDER
 Address 2: Not reported
 City,State,Zip: RIALTO, CA 92376
 EPA ID: CAC002567172
 Inactive Date: 12/29/2003
 Create Date: 07/01/2003
 Last Act Date: 07/01/2003
 Mailing Name: Not reported
 Mailing Address: 4010 W CHANDLER
 Mailing Address 2: Not reported
 Mailing City,State,Zip: SANTA ANA, CA 92704
 Owner Name: SUKUT EQUIPMENT INC
 Owner Address: 4010 W CHANDLER
 Owner Address 2: Not reported
 Owner City,State,Zip: SANTA ANA, CA 92704
 Contact Name: PATTY MILTENBERGER/DISP SUPV
 Contact Address: 4010 W CHANDLER
 Contact Address 2: Not reported
 City,State,Zip: SANTA ANA, CA 92704

18
WSW
1/2-1
0.889 mi.
4692 ft.

A.B. MILLER HIGH SCHOOL
6821 OLEANDER AVENUE
FONTANA, CA 92336

ENVIROSTOR S118756806
SCH N/A

Relative:
Lower
Actual:
1473 ft.

ENVIROSTOR:
 Name: A.B. MILLER HIGH SCHOOL
 Address: 6821 OLEANDER AVENUE
 City,State,Zip: FONTANA, CA 92336
 Facility ID: 36010026
 Status: No Action Required
 Status Date: 07/26/2001
 Site Code: 404229
 Site Type: School Investigation
 Site Type Detailed: School

Map ID
Direction
Distance
Elevation

MAP FINDINGS

Site

Database(s)

EDR ID Number
EPA ID Number

A.B. MILLER HIGH SCHOOL (Continued)

S118756806

Acres: 55.5
NPL: NO
Regulatory Agencies: DTSC
Lead Agency: DTSC
Program Manager: Not reported
Supervisor: Yolanda Garza
Division Branch: Southern California Schools & Brownfields Outreach
Assembly: 47
Senate: 20
Special Program: Not reported
Restricted Use: NO
Site Mgmt Req: NONE SPECIFIED
Funding: School District
Latitude: 34.06029
Longitude: -117.4512
APN: NONE SPECIFIED
Past Use: AGRICULTURAL - ROW CROPS
Potential COC: Chlordane DDD DDE DDT
Confirmed COC: 30004-NO 30006-NO 30007-NO 30008-NO
Potential Description: SOIL
Alias Name: A.B. MILLER HIGH SCHOOL
Alias Type: Alternate Name
Alias Name: FONTANA USD-A.B. MILLER HS EXPANSION
Alias Type: Alternate Name
Alias Name: FONTANT UNIFIED SCHOOL DISTRICT
Alias Type: Alternate Name
Alias Name: 404229
Alias Type: Project Code (Site Code)
Alias Name: 36010026
Alias Type: Envirostor ID Number

Completed Info:

Completed Area Name: PROJECT WIDE
Completed Sub Area Name: Not reported
Completed Document Type: Phase 1
Completed Date: 07/26/2001
Comments: Not reported

Completed Area Name: PROJECT WIDE
Completed Sub Area Name: Not reported
Completed Document Type: Cost Recovery Closeout Memo
Completed Date: 01/28/2002
Comments: Not reported

Future Area Name: Not reported
Future Sub Area Name: Not reported
Future Document Type: Not reported
Future Due Date: Not reported
Schedule Area Name: Not reported
Schedule Sub Area Name: Not reported
Schedule Document Type: Not reported
Schedule Due Date: Not reported
Schedule Revised Date: Not reported

SCH:

Name: A.B. MILLER HIGH SCHOOL

Map ID
Direction
Distance
Elevation

MAP FINDINGS

Site

Database(s)

EDR ID Number
EPA ID Number

A.B. MILLER HIGH SCHOOL (Continued)

S118756806

Address: 6821 OLEANDER AVENUE
City,State,Zip: FONTANA, CA 92336
Facility ID: 36010026
Site Type: School Investigation
Site Type Detail: School
Site Mgmt. Req.: NONE SPECIFIED
Acres: 55.5
National Priorities List: NO
Cleanup Oversight Agencies: DTSC
Lead Agency: DTSC
Lead Agency Description: * DTSC
Project Manager: Not reported
Supervisor: Yolanda Garza
Division Branch: Southern California Schools & Brownfields Outreach
Site Code: 404229
Assembly: 47
Senate: 20
Special Program Status: Not reported
Status: No Action Required
Status Date: 07/26/2001
Restricted Use: NO
Funding: School District
Latitude: 34.06029
Longitude: -117.4512
APN: NONE SPECIFIED
Past Use: AGRICULTURAL - ROW CROPS
Potential COC: Chlordane, DDD, DDE, DDT
Confirmed COC: 30004-NO, 30006-NO, 30007-NO, 30008-NO
Potential Description: SOIL
Alias Name: A.B. MILLER HIGH SCHOOL
Alias Type: Alternate Name
Alias Name: FONTANA USD-A.B. MILLER HS EXPANSION
Alias Type: Alternate Name
Alias Name: FONTANT UNIFIED SCHOOL DISTRICT
Alias Type: Alternate Name
Alias Name: 404229
Alias Type: Project Code (Site Code)
Alias Name: 36010026
Alias Type: Envirostor ID Number

Completed Info:

Completed Area Name: PROJECT WIDE
Completed Sub Area Name: Not reported
Completed Document Type: Phase 1
Completed Date: 07/26/2001
Comments: Not reported

Completed Area Name: PROJECT WIDE
Completed Sub Area Name: Not reported
Completed Document Type: Cost Recovery Closeout Memo
Completed Date: 01/28/2002
Comments: Not reported

Future Area Name: Not reported
Future Sub Area Name: Not reported
Future Document Type: Not reported
Future Due Date: Not reported
Schedule Area Name: Not reported

Map ID
 Direction
 Distance
 Elevation

MAP FINDINGS

Site

Database(s)

EDR ID Number
 EPA ID Number

A.B. MILLER HIGH SCHOOL (Continued)

S118756806

Schedule Sub Area Name: Not reported
 Schedule Document Type: Not reported
 Schedule Due Date: Not reported
 Schedule Revised Date: Not reported

**E19
 NE
 1/2-1
 0.991 mi.
 5231 ft.**

**BROCO INC
 2610 NORTH ALDER
 RIALTO, CA 92335
 Site 1 of 2 in cluster E**

**ENVIROSTOR
 CPS-SLIC
 DEED
 ENF
 CERS**

**S110505101
 N/A**

**Relative:
 Higher
 Actual:
 1587 ft.**

ENVIROSTOR:
 Name: BROCO INC
 Address: 2610 NORTH ALDER
 City,State,Zip: RIALTO, CA 92335
 Facility ID: 36280122
 Status: Certified
 Status Date: 03/14/2014
 Site Code: 900237
 Site Type: Corrective Action
 Site Type Detailed: Corrective Action
 Acres: 27
 NPL: NO
 Regulatory Agencies: SMBRP
 Lead Agency: SMBRP
 Program Manager: Rafat Abbasi
 Supervisor: Manny Alonzo
 Division Branch: Cleanup Cypress
 Assembly: 47
 Senate: 20
 Special Program: Not reported
 Restricted Use: NO
 Site Mgmt Req: NONE SPECIFIED
 Funding: Responsible Party
 Latitude: 34.13982
 Longitude: -117.4195
 APN: NONE SPECIFIED
 Past Use: HAZARDOUS WASTE TREATMENT, WASTE - INDUSTRIAL TREATMENT FACILITY
 Potential COC: Perchlorate
 Confirmed COC: Perchlorate
 Potential Description: SOIL
 Alias Name: DENOVA ENVIRONMENTAL INC
 Alias Type: Alternate Name
 Alias Name: NATIONAL CONSTRUCTION RENTALS
 Alias Type: Alternate Name
 Alias Name: CAT080022148
 Alias Type: Former EPA - Previous Site
 Alias Name: 401087
 Alias Type: Project Code (Site Code)
 Alias Name: 401525
 Alias Type: Project Code (Site Code)
 Alias Name: 900237
 Alias Type: Project Code (Site Code)
 Alias Name: 36280122
 Alias Type: Envirostor ID Number
 Alias Name: 80001852
 Alias Type: Envirostor ID Number

Map ID
Direction
Distance
Elevation

MAP FINDINGS

Site

Database(s)

EDR ID Number
EPA ID Number

BROCO INC (Continued)

S110505101

Completed Info:

Completed Area Name: PROJECT WIDE
Completed Sub Area Name: Not reported
Completed Document Type: Site Screening
Completed Date: 05/01/1995
Comments: NFA for Site Mitigation Operations-this is a RCRA facility.

Completed Area Name: PROJECT WIDE
Completed Sub Area Name: Not reported
Completed Document Type: Technical Workplan
Completed Date: 10/12/2010
Comments: Approved

Completed Area Name: PROJECT WIDE
Completed Sub Area Name: Not reported
Completed Document Type: Fact Sheets
Completed Date: 06/10/2010
Comments: completed.

Completed Area Name: PROJECT WIDE
Completed Sub Area Name: Not reported
Completed Document Type: Public Notice
Completed Date: 06/10/2010
Comments: Not reported

Completed Area Name: PROJECT WIDE
Completed Sub Area Name: Not reported
Completed Document Type: * Discovery
Completed Date: 05/31/1983
Comments: FACILITY IDENTIFIED DMI LIST FACILITY DRIVE-BY VACANT FIELD. NO ABANDONED WASTE PROB. RATIONALE FOR NFA NO PROBLEM BASED DRIVEBY.

Completed Area Name: PROJECT WIDE
Completed Sub Area Name: Not reported
Completed Document Type: CEQA - Initial Study/ Environmental Impact Report
Completed Date: 10/01/2010
Comments: Completed and NOD filed

Completed Area Name: PROJECT WIDE
Completed Sub Area Name: Not reported
Completed Document Type: Correspondence
Completed Date: 01/12/2010
Comments: Not reported

Completed Area Name: PROJECT WIDE
Completed Sub Area Name: Not reported
Completed Document Type: Consent Agreement
Completed Date: 07/20/2010
Comments: Signed and executed

Completed Area Name: PROJECT WIDE
Completed Sub Area Name: Not reported
Completed Document Type: Consent Agreement
Completed Date: 07/20/2010
Comments: Signed and executed

Completed Area Name: PROJECT WIDE

Map ID
Direction
Distance
Elevation

MAP FINDINGS

Site

Database(s)

EDR ID Number
EPA ID Number

BROCO INC (Continued)

S110505101

Completed Sub Area Name: Not reported
Completed Document Type: Annual Oversight Cost Estimate
Completed Date: 10/23/2011
Comments: Not reported

Completed Area Name: PROJECT WIDE
Completed Sub Area Name: Not reported
Completed Document Type: Certification
Completed Date: 10/04/2013
Comments: completed

Completed Area Name: PROJECT WIDE
Completed Sub Area Name: Not reported
Completed Document Type: Corrective Action Completion Determination
Completed Date: 03/14/2014
Comments: Completed before deadline

Completed Area Name: PROJECT WIDE
Completed Sub Area Name: Not reported
Completed Document Type: Annual Oversight Cost Estimate
Completed Date: 11/05/2012
Comments: Not reported

Completed Area Name: PROJECT WIDE
Completed Sub Area Name: Not reported
Completed Document Type: Annual Oversight Cost Estimate
Completed Date: 11/07/2013
Comments: Not reported

Future Area Name: Not reported
Future Sub Area Name: Not reported
Future Document Type: Not reported
Future Due Date: Not reported
Schedule Area Name: Not reported
Schedule Sub Area Name: Not reported
Schedule Document Type: Not reported
Schedule Due Date: Not reported
Schedule Revised Date: Not reported

Name: DENOVA ENVIRONMENTAL INC (TARGET CORPORATION T3840 RIALTO UDC CA)
Address: 2610 NORTH ALDER AVE
City,State,Zip: RIALTO, CA 923774126
Facility ID: 80001852
Status: Certified O&M - Land Use Restrictions Only
Status Date: 08/07/2015
Site Code: 400212
Site Type: Corrective Action
Site Type Detailed: Corrective Action
Acres: 20
NPL: NO
Regulatory Agencies: SMBRP
Lead Agency: MBR
Program Manager: Willard Garrett
Supervisor: Maryam Tasnif-Abbasi
Division Branch: Cleanup Cypress
Assembly: 47
Senate: 20

Map ID
Direction
Distance
Elevation

MAP FINDINGS

Site

Database(s)

EDR ID Number
EPA ID Number

BROCO INC (Continued)

S110505101

Special Program: Not reported
Restricted Use: YES
Site Mgmt Req: NONE SPECIFIED
Funding: EPA Grant
Latitude: 34.13982
Longitude: -117.4195
APN: 111924102
Past Use: AEROSPACE MANUFACTURING/MAINTENANCE, HAZARDOUS WASTE STORAGE - TANKS/CONTAINERS, LABORATORIES- CHEMICAL, MANUFACTURING - OTHER, OPEN BURN/OPEN DETONATION

Potential COC: Explosives (UXO, MEC Munitions Debris (MD Explosives (UXO, MEC Munitions Debris (MD Perchlorate Perchlorate
Confirmed COC: Perchlorate Explosives (UXO, MEC Munitions Debris (MD Perchlorate Munitions Debris (MD Explosives (UXO, MEC
Potential Description: AQUI, SOIL, SOIL, AQUI, SOIL, SV
Alias Name: BROCO INC
Alias Type: Alternate Name
Alias Name: NATIONAL CONSTRUCTION RENTALS
Alias Type: Alternate Name
Alias Name: 111924102
Alias Type: APN
Alias Name: CAT080022148
Alias Type: EPA Identification Number
Alias Name: SL0607183080
Alias Type: GeoTracker Global ID
Alias Name: T10000002430
Alias Type: GeoTracker Global ID
Alias Name: 400212
Alias Type: Project Code (Site Code)
Alias Name: 36280122
Alias Type: Envirostor ID Number
Alias Name: 80001852
Alias Type: Envirostor ID Number

Completed Info:
Completed Area Name: PROJECT WIDE
Completed Sub Area Name: Not reported
Completed Document Type: Consent Decree
Completed Date: 03/09/2005
Comments: Not reported

Completed Area Name: PROJECT WIDE
Completed Sub Area Name: Not reported
Completed Document Type: Interim Measures Questionnaire
Completed Date: 03/17/1992
Comments: Not reported

Completed Area Name: Sites With No Operable Unit
Completed Sub Area Name: DENOVA
Completed Document Type: Unilateral Order (I/SE, RAO, CAO, EPA AO)
Completed Date: 05/06/2003
Comments: Not reported

Completed Area Name: PROJECT WIDE
Completed Sub Area Name: Not reported
Completed Document Type: Land Use Restriction
Completed Date: 09/23/2010
Comments: Not reported

Map ID
Direction
Distance
Elevation

MAP FINDINGS

Site

Database(s)

EDR ID Number
EPA ID Number

BROCO INC (Continued)

S110505101

Completed Area Name: PROJECT WIDE
Completed Sub Area Name: Not reported
Completed Document Type: Operation & Maintenance Order/Agreement
Completed Date: 09/23/2010
Comments: Completed 9/23/2010.

Completed Area Name: PROJECT WIDE
Completed Sub Area Name: Not reported
Completed Document Type: Human Exposure Controlled
Completed Date: 06/25/2013
Comments: Not reported

Completed Area Name: PROJECT WIDE
Completed Sub Area Name: Not reported
Completed Document Type: Groundwater Migration Controlled
Completed Date: 06/25/2013
Comments: completed

Completed Area Name: PROJECT WIDE
Completed Sub Area Name: Not reported
Completed Document Type: Human Exposure Controlled
Completed Date: 06/25/2013
Comments: completed

Completed Area Name: PROJECT WIDE
Completed Sub Area Name: Not reported
Completed Document Type: Annual Oversight Cost Estimate
Completed Date: 11/29/2012
Comments: sent

Completed Area Name: PROJECT WIDE
Completed Sub Area Name: Not reported
Completed Document Type: Remedy Construction Complete
Completed Date: 06/25/2013
Comments: Not reported

Completed Area Name: PROJECT WIDE
Completed Sub Area Name: Not reported
Completed Document Type: Land Use Restriction - Site Inspection/Visit
Completed Date: 12/17/2014
Comments: 2014 Annual Site Inspection Checklist and Waterline Integrity Test Completed. Conducted Site Visit on December 12, 2014, No LUC Violations Found During Site Visit.

Completed Area Name: PROJECT WIDE
Completed Sub Area Name: Not reported
Completed Document Type: Annual Oversight Cost Estimate
Completed Date: 11/12/2013
Comments: Completed

Completed Area Name: PROJECT WIDE
Completed Sub Area Name: Not reported
Completed Document Type: Land Use Restriction - Site Inspection/Visit
Completed Date: 09/05/2014
Comments: Sent Annual Cost Estimate/Letter to RP.

Completed Area Name: PROJECT WIDE

Map ID
Direction
Distance
Elevation

MAP FINDINGS

Site

Database(s)

EDR ID Number
EPA ID Number

BROCO INC (Continued)

S110505101

Completed Sub Area Name: Not reported
Completed Document Type: RCRA Facility Assessment Report
Completed Date: 03/28/1990
Comments: Soil Cleanup, Excavation and Disposal Activities (former Hazardous Waste TSD and OBOD area) completed in August 2004.

Completed Area Name: Sites With No Operable Unit
Completed Sub Area Name: DENOVA
Completed Document Type: Triage Meeting
Completed Date: 07/08/2015
Comments: NFCRA recommended as the cost of the recovery of old, un-billed charges is expected to far exceed the amount recoverable and the eventual collection is unlikely.

Completed Area Name: Sites With No Operable Unit
Completed Sub Area Name: DENOVA
Completed Document Type: Annual Oversight Cost Estimate
Completed Date: 12/01/2015
Comments: Annual Cost Estimate (2016)

Completed Area Name: PROJECT WIDE
Completed Sub Area Name: Not reported
Completed Document Type: Land Use Restriction - Site Inspection/Visit
Completed Date: 12/06/2016
Comments: 2016 LUC Annual Inspection Rpt. approved 20161206

Completed Area Name: Sites With No Operable Unit
Completed Sub Area Name: DENOVA
Completed Document Type: Annual Oversight Cost Estimate
Completed Date: 12/05/2017
Comments: Not reported

Completed Area Name: PROJECT WIDE
Completed Sub Area Name: Not reported
Completed Document Type: Annual Oversight Cost Estimate
Completed Date: 10/28/2016
Comments: Not reported

Completed Area Name: Sites With No Operable Unit
Completed Sub Area Name: DENOVA
Completed Document Type: Land Use Restriction - Site Inspection/Visit
Completed Date: 11/08/2017
Comments: 2017 Annual LUC Inspect. Completed 20171108

Completed Area Name: PROJECT WIDE
Completed Sub Area Name: Not reported
Completed Document Type: Annual Oversight Cost Estimate
Completed Date: 03/28/2019
Comments: Not reported

Completed Area Name: PROJECT WIDE
Completed Sub Area Name: Not reported
Completed Document Type: Annual Oversight Cost Estimate
Completed Date: 11/20/2019
Comments: Not reported

Completed Area Name: Sites With No Operable Unit

Map ID
Direction
Distance
Elevation

MAP FINDINGS

Site

Database(s)

EDR ID Number
EPA ID Number

BROCO INC (Continued)

S110505101

Completed Sub Area Name: DENOVA
Completed Document Type: Other Report
Completed Date: 11/07/2008
Comments: completed.

Completed Area Name: Sites With No Operable Unit
Completed Sub Area Name: DENOVA
Completed Document Type: Public Notice
Completed Date: 06/01/2009
Comments: Public comment period ended.

Completed Area Name: Sites With No Operable Unit
Completed Sub Area Name: DENOVA
Completed Document Type: RFI Report
Completed Date: 06/29/2005
Comments: Not reported

Completed Area Name: Sites With No Operable Unit
Completed Sub Area Name: DENOVA
Completed Document Type: RFI Workplan
Completed Date: 01/11/2005
Comments: Not reported

Completed Area Name: Sites With No Operable Unit
Completed Sub Area Name: DENOVA
Completed Document Type: Interim Measures Workplan
Completed Date: 03/29/2002
Comments: Not reported

Completed Area Name: PROJECT WIDE
Completed Sub Area Name: Not reported
Completed Document Type: Preliminary Assessment Report
Completed Date: 06/26/1991
Comments: Not reported

Completed Area Name: Sites With No Operable Unit
Completed Sub Area Name: DENOVA
Completed Document Type: Interim Measures Implementation Report
Completed Date: 04/03/2003
Comments: Not reported

Completed Area Name: PROJECT WIDE
Completed Sub Area Name: Not reported
Completed Document Type: Corrective Measures Study Workplan
Completed Date: 11/07/2008
Comments: Corrective Measures Workplan for soil removal and cap installation

Completed Area Name: PROJECT WIDE
Completed Sub Area Name: Not reported
Completed Document Type: Corrective Measures Study Report
Completed Date: 11/08/2008
Comments: documentation of field activities completed during corrective measures 2004-2006.

Completed Area Name: PROJECT WIDE
Completed Sub Area Name: Not reported
Completed Document Type: Land Use Restriction Monitoring Report

Map ID
Direction
Distance
Elevation

MAP FINDINGS

Site

Database(s)

EDR ID Number
EPA ID Number

BROCO INC (Continued)

S110505101

Completed Date: 09/08/2015
Comments: Annual Inspection Checklist completed 5/5/2015 and Waterline Integrity Test completed 7/17/2015

Completed Area Name: Sites With No Operable Unit
Completed Sub Area Name: DENOVA
Completed Document Type: Soils Management Plan
Completed Date: 04/23/2018
Comments: Not reported

Completed Area Name: Sites With No Operable Unit
Completed Sub Area Name: DENOVA
Completed Document Type: Land Use Restriction Monitoring Report
Completed Date: 07/15/2019
Comments: Not reported

Completed Area Name: PROJECT WIDE
Completed Sub Area Name: Not reported
Completed Document Type: Land Use Restriction Monitoring Report
Completed Date: 01/08/2020
Comments: Not reported

Future Area Name: Not reported
Future Sub Area Name: Not reported
Future Document Type: Not reported
Future Due Date: Not reported
Schedule Area Name: Not reported
Schedule Sub Area Name: Not reported
Schedule Document Type: Not reported
Schedule Due Date: Not reported
Schedule Revised Date: Not reported

CPS-SLIC:

Name: DENOVA ENVIRONMENTAL INC.
Address: 2610 NORTH ALDER
City,State,Zip: RIALTO, CA 92376
Region: STATE
Facility Status: Completed - Case Closed
Status Date: 10/22/2009
Global Id: SL0607183080
Lead Agency: SANTA ANA RWQCB (REGION 8)
Lead Agency Case Number: 80001852
Latitude: 34.139371
Longitude: -117.41852
Case Type: Cleanup Program Site
Case Worker: Not reported
Local Agency: DEPARTMENT OF TOXIC SUBSTANCES CONTROL
RB Case Number: Not reported
File Location: DTSC
Potential Media Affected: Well used for drinking water supply
Potential Contaminants of Concern: Perchlorate
Site History: DTSC is lead. See Department of Toxic Substances Control website at www.envirostor.dtsc.ca.gov/public Perchlorate contamination was first detected in groundwater in the Rialto, Colton and Chino Subbasins in 1997. At that time, the California Department of Health Services (DHS) Action Level (AL) for perchlorate in drinking water was 18 parts per billion (ppb). Two wells had perchlorate levels exceeding

MAP FINDINGS

BROCO INC (Continued)

S110505101

18 ppb and were shut down. In January 2002, the DHS lowered the AL to 4 ppb. In response to the reduced AL for perchlorate, the local water purveyors in the Rialto, Colton and Chino Groundwater Subbasins restricted or eliminated the use of additional production wells with perchlorate concentrations that exceeded 4 ppb. Between 1997 and the present, various suspected perchlorate dischargers have been identified. For more up to date information on enforcement actions, see our website at www.waterboards.ca.gov DTSC LEAD- closure letter completed by DTSC 10/22/2009

[Click here to access the California GeoTracker records for this facility:](#)

Name: DENOVA-BROCO TSDF
 Address: 2610 ALDER AVE
 City,State,Zip: RIALTO, CA 92376
 Region: STATE
Facility Status: Open - Assessment & Interim Remedial Action
 Status Date: 08/24/2010
 Global Id: T10000002430
 Lead Agency: DEPARTMENT OF TOXIC SUBSTANCES CONTROL
 Lead Agency Case Number: 80001852
 Latitude: 34.1375581
 Longitude: -117.4184694
 Case Type: Cleanup Program Site
 Case Worker: UKN
 Local Agency: DEPARTMENT OF TOXIC SUBSTANCES CONTROL
 RB Case Number: Not reported
 File Location: Not reported
 Potential Media Affected: Not reported
 Potential Contaminants of Concern: Not reported
 Site History: Not reported

[Click here to access the California GeoTracker records for this facility:](#)

Name: RIALTO PERCHLORATE INVESTIGATION - GENERAL DYNAMICS
 Address: 2610 NORTH ALDER
 City,State,Zip: RIALTO, CA 92376
 Region: STATE
Facility Status: Open - Site Assessment
 Status Date: 04/28/2003
 Global Id: SL0607191756
 Lead Agency: SANTA ANA RWQCB (REGION 8)
 Lead Agency Case Number: Not reported
 Latitude: 34.139371
 Longitude: -117.41852
 Case Type: Cleanup Program Site
 Case Worker: NA
 Local Agency: Not reported
 RB Case Number: SL0607191756
 File Location: Regional Board
 Potential Media Affected: Aquifer used for drinking water supply
 Potential Contaminants of Concern: Trichloroethylene (TCE), Perchlorate
 Site History: Perchlorate contamination was first detected in groundwater in the Rialto, Colton and Chino Subbasins in 1997. At that time, the California Department of Health Services (DHS) Action Level (AL) for perchlorate in drinking water was 18 parts per billion (ppb). Two wells had perchlorate levels exceeding 18 ppb and were shut down. In

Map ID
Direction
Distance
Elevation

MAP FINDINGS

Site

Database(s)

EDR ID Number
EPA ID Number

BROCO INC (Continued)

S110505101

January 2002, the DHS lowered the AL to 4 ppb. In response to the reduced AL for perchlorate, the local water purveyors in the Rialto, Colton and Chino Groundwater Subbasins restricted or eliminated the use of additional production wells with perchlorate concentrations that exceeded 4 ppb. Between 1997 and the present, various suspected perchlorate dischargers have been identified. For more up to date information on enforcement actions, see our website at www.waterboards.ca.gov

[Click here to access the California GeoTracker records for this facility:](#)

DEED:

Name: DENOVA ENVIRONMENTAL INC (TARGET CORPORATION T3840 RIALTO UDC CA)
Address: 2610 NORTH ALDER AVE
City,State,Zip: RIALTO, CA 923774126
Envirostor ID: 80001852
Area: PROJECT WIDE
Sub Area: Not reported
Site Type: CORRECTIVE ACTION
Status: CERTIFIED O&M - LAND USE RESTRICTIONS ONLY
Agency: Not reported
Covenant Uploaded: Not reported
Deed Date(s): Not reported
File Name: Envirostor Land Use Restrictions

ENF:

Name: GENERAL DYNAMICS - PERCHLORATE INVESTIGATION
Address: 2610 NORTH ALDER AVENUE
City,State,Zip: RIALTO, CA
Region: 8
Facility Id: 247998
Agency Name: Not reported
Place Type: Facility
Place Subtype: Not reported
Facility Type: Industrial
Agency Type: Not reported
Of Agencies: Not reported
Place Latitude: 34.139371
Place Longitude: -117.41852
SIC Code 1: Not reported
SIC Desc 1: Not reported
SIC Code 2: Not reported
SIC Desc 2: Not reported
SIC Code 3: Not reported
SIC Desc 3: Not reported
NAICS Code 1: Not reported
NAICS Desc 1: Not reported
NAICS Code 2: Not reported
NAICS Desc 2: Not reported
NAICS Code 3: Not reported
NAICS Desc 3: Not reported
Of Places: 1
Source Of Facility: Enf Action
Design Flow: Not reported
Threat To Water Quality: Not reported
Complexity: Not reported

Map ID
Direction
Distance
Elevation

MAP FINDINGS

Site

Database(s)

EDR ID Number
EPA ID Number

BROCO INC (Continued)

S110505101

Pretreatment:	Not reported
Facility Waste Type:	Not reported
Facility Waste Type 2:	Not reported
Facility Waste Type 3:	Not reported
Facility Waste Type 4:	Not reported
Program:	Not reported
Program Category1:	Not reported
Program Category2:	TANKS
# Of Programs:	Not reported
WDID:	Not reported
Reg Measure Id:	Not reported
Reg Measure Type:	Not reported
Region:	Not reported
Order #:	Not reported
Npdes# CA#:	Not reported
Major-Minor:	Not reported
Npdes Type:	Not reported
Reclamation:	Not reported
Dredge Fill Fee:	Not reported
301H:	Not reported
Application Fee Amt Received:	Not reported
Status:	Not reported
Status Date:	Not reported
Effective Date:	Not reported
Expiration/Review Date:	Not reported
Termination Date:	Not reported
WDR Review - Amend:	Not reported
WDR Review - Revise/Renew:	Not reported
WDR Review - Rescind:	Not reported
WDR Review - No Action Required:	Not reported
WDR Review - Pending:	Not reported
WDR Review - Planned:	Not reported
Status Enrollee:	Not reported
Individual/General:	Not reported
Fee Code:	Not reported
Direction/Voice:	Not reported
Enforcement Id(EID):	242018
Region:	8
Order / Resolution Number:	UNKNOWN
Enforcement Action Type:	13267 Letter
Effective Date:	04/28/2003
Adoption/Issuance Date:	Not reported
Achieve Date:	Not reported
Termination Date:	Not reported
ACL Issuance Date:	Not reported
EPL Issuance Date:	Not reported
Status:	Active
Title:	Enforcement - 8 362777001
Description:	13267 order to conduct records investigation of former use of storage magazines in Rialto
Program:	SLIC
Latest Milestone Completion Date:	6/27/2003
# Of Programs1:	1
Total Assessment Amount:	0
Initial Assessed Amount:	0
Liability \$ Amount:	0
Project \$ Amount:	0

Map ID
Direction
Distance
Elevation

MAP FINDINGS

Site

Database(s)

EDR ID Number
EPA ID Number

BROCO INC (Continued)

S110505101

Liability \$ Paid: 0
Project \$ Completed: 0
Total \$ Paid/Completed Amount: 0

CERS:

Name: RIALTO PERCHLORATE INVESTIGATION - GENERAL DYNAMICS
Address: 2610 NORTH ALDER
City,State,Zip: RIALTO, CA 92376
Site ID: 244827
CERS ID: SL0607191756
CERS Description: Cleanup Program Site

Affiliation:

Affiliation Type Desc: Regional Board Caseworker
Entity Name: NOORI ALAVI - SANTA ANA RWQCB (REGION 8)
Entity Title: Not reported
Affiliation Address: 3737 MAIN STREET, SUITE 500
Affiliation City: RIVERSIDE
Affiliation State: CA
Affiliation Country: Not reported
Affiliation Zip: Not reported
Affiliation Phone: 9517823292

Name: BROCO INC
Address: 2610 NORTH ALDER
City,State,Zip: RIALTO, CA 92335
Site ID: 335344
CERS ID: 36280122
CERS Description: Corrective Action

Affiliation:

Affiliation Type Desc: Supervisor
Entity Name: MANNY ALONZO
Entity Title: Not reported
Affiliation Address: Not reported
Affiliation City: Not reported
Affiliation State: Not reported
Affiliation Country: Not reported
Affiliation Zip: Not reported
Affiliation Phone: Not reported

Affiliation Type Desc: Lead Project Manager
Entity Name: RAFAT ABBASI
Entity Title: Not reported
Affiliation Address: Not reported
Affiliation City: CYPRESS
Affiliation State: CA
Affiliation Country: Not reported
Affiliation Zip: Not reported
Affiliation Phone: Not reported

Name: DENOVA-BROCO TSDF
Address: 2610 ALDER AVE
City,State,Zip: RIALTO, CA 92376
Site ID: 211026
CERS ID: T10000002430

Map ID
Direction
Distance
Elevation

MAP FINDINGS

Site

Database(s)

EDR ID Number
EPA ID Number

BROCO INC (Continued)

S110505101

CERS Description: Cleanup Program Site
Affiliation:
Affiliation Type Desc: Local Agency Caseworker
Entity Name: UNKNOWN - DEPARTMENT OF TOXIC SUBSTANCES CONTROL
Entity Title: Not reported
Affiliation Address: 5796 CORPORATE AVE
Affiliation City: CYPRESS
Affiliation State: CA
Affiliation Country: Not reported
Affiliation Zip: Not reported
Affiliation Phone: Not reported

Name: DENOVA ENVIRONMENTAL INC.
Address: 2610 NORTH ALDER
City,State,Zip: RIALTO, CA 92376
Site ID: 251308
CERS ID: SL0607183080
CERS Description: Cleanup Program Site

E20
NE
1/2-1
0.991 mi.
5231 ft.
Relative:
Higher
Actual:
1587 ft.

DENOVA ENVIRONMENTAL INC
2610 N ALDER
RIALTO, CA 92377
Site 2 of 2 in cluster E

SEMS-ARCHIVE 1000176809
CORRACTS CAT080022148
RCRA-TSDF
RCRA-SQG
US FIN ASSUR
2020 COR ACTION
ICE
HWP
CERS

SEMS Archive:
Site ID: 0902585
EPA ID: CAT080022148
Name: BROCO INC
Address: 2610 N ALDER
Address 2: Not reported
City,State,Zip: RIALTO, CA 92335
Cong District: 36
FIPS Code: 06071
FF: N
NPL: Not on the NPL
Non NPL Status: Deferred to RCRA (Subtitle C)

SEMS Archive Detail:
Region: 09
Site ID: 0902585
EPA ID: CAT080022148
Site Name: BROCO INC
NPL: N
FF: N
OU: 00
Action Code: VS
Action Name: ARCH SITE
SEQ: 1
Start Date: Not reported
Finish Date: 1996-01-23 05:00:00
Qual: Not reported
Current Action Lead: EPA Perf In-Hse

Map ID
Direction
Distance
Elevation

MAP FINDINGS

Site

Database(s)

EDR ID Number
EPA ID Number

DENOVA ENVIRONMENTAL INC (Continued)

1000176809

Region: 09
Site ID: 0902585
EPA ID: CAT080022148
Site Name: BROCO INC
NPL: N
FF: N
OU: 00
Action Code: PA
Action Name: PA
SEQ: 1
Start Date: Not reported
Finish Date: 1991-06-26 04:00:00
Qual: D
Current Action Lead: EPA Perf

Region: 09
Site ID: 0902585
EPA ID: CAT080022148
Site Name: BROCO INC
NPL: N
FF: N
OU: 00
Action Code: DS
Action Name: DISCVRY
SEQ: 1
Start Date: 1991-05-21 04:00:00
Finish Date: 1991-05-21 04:00:00
Qual: Not reported
Current Action Lead: EPA Perf

CORRACTS:

Name: DENOVA ENVIRONMENTAL INC
Address: 2610 N ALDER
Address 2: Not reported
Area Name: DENOVA
Corrective Action: CA200
Actual Date: 2005-06-29 00:00:00.0
Air Release Indicator: Not reported
Groundwater Release Indicator: Not reported
Soil Release Indicator: Not reported
Surface Water Release Indicator: Not reported

Name: DENOVA ENVIRONMENTAL INC
Address: 2610 N ALDER
Address 2: Not reported
Area Name: DENOVA
Corrective Action: CA150
Actual Date: 2005-01-11 00:00:00.0
Air Release Indicator: Not reported
Groundwater Release Indicator: Not reported
Soil Release Indicator: Not reported
Surface Water Release Indicator: Not reported

Name: DENOVA ENVIRONMENTAL INC
Address: 2610 N ALDER
Address 2: Not reported

Map ID
Direction
Distance
Elevation

MAP FINDINGS

Site

Database(s)

EDR ID Number
EPA ID Number

DENOVA ENVIRONMENTAL INC (Continued)

1000176809

Area Name: ENTIRE FACILITY
Corrective Action: CA300
Actual Date: 2008-11-07 00:00:00.0
Air Release Indicator: Not reported
Groundwater Release Indicator: Not reported
Soil Release Indicator: Not reported
Surface Water Release Indicator: Not reported

Name: DENOVA ENVIRONMENTAL INC
Address: 2610 N ALDER
Address 2: Not reported
Area Name: ENTIRE FACILITY
Corrective Action: CA725YE
Actual Date: 2013-06-25 00:00:00.0
Air Release Indicator: Not reported
Groundwater Release Indicator: Not reported
Soil Release Indicator: Not reported
Surface Water Release Indicator: Not reported

Name: DENOVA ENVIRONMENTAL INC
Address: 2610 N ALDER
Address 2: Not reported
Area Name: ENTIRE FACILITY
Corrective Action: CA750YE
Actual Date: 2013-06-25 00:00:00.0
Air Release Indicator: Not reported
Groundwater Release Indicator: Not reported
Soil Release Indicator: Not reported
Surface Water Release Indicator: Not reported

Name: DENOVA ENVIRONMENTAL INC
Address: 2610 N ALDER
Address 2: Not reported
Area Name: ENTIRE FACILITY
Corrective Action: CA725YE
Actual Date: 2013-06-25 00:00:00.0
Air Release Indicator: Not reported
Groundwater Release Indicator: Not reported
Soil Release Indicator: Not reported
Surface Water Release Indicator: Not reported

Name: DENOVA ENVIRONMENTAL INC
Address: 2610 N ALDER
Address 2: Not reported
Area Name: ENTIRE FACILITY
Corrective Action: CA550RC
Actual Date: 2013-06-25 00:00:00.0
Air Release Indicator: Not reported
Groundwater Release Indicator: Not reported
Soil Release Indicator: Not reported
Surface Water Release Indicator: Not reported

Name: DENOVA ENVIRONMENTAL INC
Address: 2610 N ALDER
Address 2: Not reported
Area Name: ENTIRE FACILITY
Corrective Action: CA050

Map ID
 Direction
 Distance
 Elevation

MAP FINDINGS

Site

Database(s)

EDR ID Number
 EPA ID Number

DENOVA ENVIRONMENTAL INC (Continued)

1000176809

Actual Date: 1990-03-28 00:00:00.0
 Air Release Indicator: Not reported
 Groundwater Release Indicator: Not reported
 Soil Release Indicator: Not reported
 Surface Water Release Indicator: Not reported

Name: DENOVA ENVIRONMENTAL INC
 Address: 2610 N ALDER
 Address 2: Not reported
 Area Name: ENTIRE FACILITY
 Corrective Action: CA070YE
 Actual Date: 1990-03-28 00:00:00.0
 Air Release Indicator: Not reported
 Groundwater Release Indicator: Not reported
 Soil Release Indicator: Not reported
 Surface Water Release Indicator: Not reported

Name: DENOVA ENVIRONMENTAL INC
 Address: 2610 N ALDER
 Address 2: Not reported
 Area Name: ENTIRE FACILITY
 Corrective Action: CA350
 Actual Date: 2008-11-08 00:00:00.0
 Air Release Indicator: Not reported
 Groundwater Release Indicator: Not reported
 Soil Release Indicator: Not reported
 Surface Water Release Indicator: Not reported

[Click this hyperlink](#) while viewing on your computer to access additional CORRACTS: detail in the EDR Site Report.

RCRA Listings:

Date Form Received by Agency: 1999-04-23 00:00:00.0
 Handler Name: DENOVA ENVIRONMENTAL INC
 Handler Address: 2610 N ALDER
 Handler City,State,Zip: RIALTO, CA 92377
 EPA ID: CAT080022148
 Contact Name: GENE VAN HOUTEN
 Contact Address: 2824 N LOCUST AVE
 Contact City,State,Zip: RIALTO, CA 92377
 Contact Telephone: 909-350-0580
 Contact Fax: Not reported
 Contact Email: Not reported
 Contact Title: Not reported
 EPA Region: 09
 Land Type: Private
 Federal Waste Generator Description: Small Quantity Generator
 Non-Notifier: Not reported
 Biennial Report Cycle: Not reported
 Accessibility: Not reported
 Active Site Indicator: Handler Activities, Permitting Activities, Corrective Action Activities
 State District Owner: Not reported
 State District: Not reported
 Mailing Address: 2824 N LOCUST AVE
 Mailing City,State,Zip: RIALTO, CA 92377
 Owner Name: DENOVA ENVIRONMENTAL INC

Map ID
 Direction
 Distance
 Elevation

MAP FINDINGS

Site

Database(s)

EDR ID Number
 EPA ID Number

DENOVA ENVIRONMENTAL INC (Continued)

1000176809

Owner Type:	Private
Operator Name:	Not reported
Operator Type:	Not reported
Short-Term Generator Activity:	No
Importer Activity:	No
Mixed Waste Generator:	No
Transporter Activity:	Yes
Transfer Facility Activity:	No
Recycler Activity with Storage:	No
Small Quantity On-Site Burner Exemption:	No
Smelting Melting and Refining Furnace Exemption:	No
Underground Injection Control:	No
Off-Site Waste Receipt:	Yes
Universal Waste Indicator:	No
Universal Waste Destination Facility:	No
Federal Universal Waste:	No
Active Site Fed-Reg Treatment Storage and Disposal Facility:	Storage, Treatment
Active Site Converter Treatment storage and Disposal Facility:	Not reported
Active Site State-Reg Treatment Storage and Disposal Facility:	Not reported
Active Site State-Reg Handler:	---
Federal Facility Indicator:	Not reported
Hazardous Secondary Material Indicator:	NN
Sub-Part K Indicator:	Not reported
Commercial TSD Indicator:	Yes
Treatment Storage and Disposal Type:	Storage, Treatment
2018 GPRA Permit Baseline:	Accomplished
2018 GPRA Renewals Baseline:	Not on the Baseline
Permit Renewals Workload Universe:	Not reported
Permit Workload Universe:	Not reported
Permit Progress Universe:	Storage, Treatment
Post-Closure Workload Universe:	Not reported
Closure Workload Universe:	Storage, Treatment
202 GPRA Corrective Action Baseline:	Yes
Corrective Action Workload Universe:	Yes
Subject to Corrective Action Universe:	Yes
Non-TSDs Where RCRA CA has Been Imposed Universe:	No
TSDs Potentially Subject to CA Under 3004 (u)/(v) Universe:	Yes
TSDs Only Subject to CA under Discretionary Auth Universe:	No
Corrective Action Priority Ranking:	No NCAPS ranking
Environmental Control Indicator:	No
Institutional Control Indicator:	No
Human Exposure Controls Indicator:	Yes
Groundwater Controls Indicator:	Yes
Operating TSD Universe:	Not reported
Full Enforcement Universe:	Storage, Treatment
Significant Non-Complier Universe:	No
Unaddressed Significant Non-Complier Universe:	No
Addressed Significant Non-Complier Universe:	No
Significant Non-Complier With a Compliance Schedule Universe:	No
Financial Assurance Required:	Closure, Sudden Third-Party Liability
Handler Date of Last Change:	2006-09-05 00:00:00.0
Recognized Trader-Importer:	No
Recognized Trader-Exporter:	No
Importer of Spent Lead Acid Batteries:	No
Exporter of Spent Lead Acid Batteries:	No
Recycler Activity Without Storage:	Not reported
Manifest Broker:	Not reported

Map ID
Direction
Distance
Elevation

MAP FINDINGS

Site

Database(s)

EDR ID Number
EPA ID Number

DENOVA ENVIRONMENTAL INC (Continued)

1000176809

Sub-Part P Indicator: Not reported

Hazardous Waste Summary:

Waste Code:	D001
Waste Description:	IGNITABLE WASTE
Waste Code:	D002
Waste Description:	CORROSIVE WASTE
Waste Code:	D003
Waste Description:	REACTIVE WASTE
Waste Code:	D004
Waste Description:	ARSENIC
Waste Code:	D005
Waste Description:	BARIUM
Waste Code:	D006
Waste Description:	CADMIUM
Waste Code:	D007
Waste Description:	CHROMIUM
Waste Code:	D008
Waste Description:	LEAD
Waste Code:	D009
Waste Description:	MERCURY
Waste Code:	D010
Waste Description:	SELENIUM
Waste Code:	D011
Waste Description:	SILVER
Waste Code:	D012
Waste Description:	ENDRIN (1,2,3,4,10,10-HEXACHLORO-1,7-EPOXY-1,4,4A,5,6,7,8,8A-OCTAHYDRO-1,4-EN DO, ENDO-5,8-DIMETH-ANO-NAPHTHALENE)
Waste Code:	D013
Waste Description:	LINDANE (1,2,3,4,5,6-HEXA-CHLOROCYCLOHEXANE, GAMMA ISOMER)
Waste Code:	D018
Waste Description:	BENZENE
Waste Code:	D019
Waste Description:	CARBON TETRACHLORIDE
Waste Code:	D020
Waste Description:	CHLORDANE
Waste Code:	D021
Waste Description:	CHLOROBENZENE

Map ID
Direction
Distance
Elevation

MAP FINDINGS

Site

Database(s)

EDR ID Number
EPA ID Number

DENOVA ENVIRONMENTAL INC (Continued)

1000176809

Waste Code:	D022
Waste Description:	CHLOROFORM
Waste Code:	D023
Waste Description:	O-CRESOL
Waste Code:	D024
Waste Description:	M-CRESOL
Waste Code:	D025
Waste Description:	P-CRESOL
Waste Code:	D026
Waste Description:	CRESOL
Waste Code:	D027
Waste Description:	1,4-DICHLOROBENZENE
Waste Code:	D028
Waste Description:	1,2-DICHLOROETHANE
Waste Code:	D029
Waste Description:	1,1-DICHLOROETHYLENE
Waste Code:	D030
Waste Description:	2,4-DINITROTOLUENE
Waste Code:	D031
Waste Description:	HEPTACHLOR (AND ITS EPOXIDE)
Waste Code:	D032
Waste Description:	HEXACHLOROBENZENE
Waste Code:	D033
Waste Description:	HEXACHLOROBUTADIENE
Waste Code:	D034
Waste Description:	HEXACHLOROETHANE
Waste Code:	D035
Waste Description:	METHYL ETHYL KETONE
Waste Code:	D036
Waste Description:	NITROBENZENE
Waste Code:	D037
Waste Description:	PENTACHLOROPHENOL
Waste Code:	D038
Waste Description:	PYRIDINE
Waste Code:	D039
Waste Description:	TETRACHLOROETHYLENE
Waste Code:	D040
Waste Description:	TRICHLOROETHYLENE

Map ID
Direction
Distance
Elevation

MAP FINDINGS

Site

Database(s)

EDR ID Number
EPA ID Number

DENOVA ENVIRONMENTAL INC (Continued)

1000176809

Waste Code:	D041
Waste Description:	2,4,5-TRICHLOROPHENOL
Waste Code:	D042
Waste Description:	2,4,6-TRICHLOROPHENOL
Waste Code:	D043
Waste Description:	VINYL CHLORIDE
Waste Code:	F001
Waste Description:	THE FOLLOWING SPENT HALOGENATED SOLVENTS USED IN DEGREASING: TETRACHLOROETHYLENE, TRICHLORETHYLENE, METHYLENE CHLORIDE, 1,1,1-TRICHLOROETHANE, CARBON TETRACHLORIDE AND CHLORINATED FLUOROCARBONS; ALL SPENT SOLVENT MIXTURES/BLENDS USED IN DEGREASING CONTAINING, BEFORE USE, A TOTAL OF TEN PERCENT OR MORE (BY VOLUME) OF ONE OR MORE OF THE ABOVE HALOGENATED SOLVENTS OR THOSE SOLVENTS LISTED IN F002, F004, AND F005; AND STILL BOTTOMS FROM THE RECOVERY OF THESE SPENT SOLVENTS AND SPENT SOLVENT MIXTURES.
Waste Code:	F002
Waste Description:	THE FOLLOWING SPENT HALOGENATED SOLVENTS: TETRACHLOROETHYLENE, METHYLENE CHLORIDE, TRICHLOROETHYLENE, 1,1,1-TRICHLOROETHANE, CHLOROBENZENE, 1,1,2-TRICHLORO-1,2,2-TRIFLUOROETHANE, ORTHO-DICHLOROBENZENE, TRICHLOROFLUOROMETHANE, AND 1,1,2, TRICHLOROETHANE; ALL SPENT SOLVENT MIXTURES/BLENDS CONTAINING, BEFORE USE, A TOTAL OF TEN PERCENT OR MORE (BY VOLUME) OF ONE OR MORE OF THE ABOVE HALOGENATED SOLVENTS OR THOSE SOLVENTS LISTED IN F001, F004, AND F005; AND STILL BOTTOMS FROM THE RECOVERY OF THESE SPENT SOLVENTS AND SPENT SOLVENT MIXTURES.
Waste Code:	F003
Waste Description:	THE FOLLOWING SPENT NONHALOGENATED SOLVENTS: XYLENE, ACETONE, ETHYL ACETATE, ETHYL BENZENE, ETHYL ETHER, METHYL ISOBUTYL KETONE, N-BUTYL ALCOHOL, CYCLOHEXANONE, AND METHANOL; ALL SPENT SOLVENT MIXTURES/BLENDS CONTAINING, BEFORE USE, ONLY THE ABOVE SPENT NONHALOGENATED SOLVENTS; AND ALL SPENT SOLVENT MIXTURES/BLENDS CONTAINING, BEFORE USE, ONE OR MORE OF THE ABOVE NONHALOGENATED SOLVENTS, AND A TOTAL OF TEN PERCENT OR MORE (BY VOLUME) OF ONE OR MORE OF THOSE SOLVENTS LISTED IN F001, F002, F004, AND F005; AND STILL BOTTOMS FROM THE RECOVERY OF THESE SPENT SOLVENTS AND SPENT SOLVENT MIXTURES.
Waste Code:	F004
Waste Description:	THE FOLLOWING SPENT NONHALOGENATED SOLVENTS: CRESOLS, CRESYLIC ACID, AND NITROBENZENE; AND THE STILL BOTTOMS FROM THE RECOVERY OF THESE SOLVENTS; ALL SPENT SOLVENT MIXTURES/BLENDS CONTAINING, BEFORE USE, A TOTAL OF TEN PERCENT OR MORE (BY VOLUME) OF ONE OR MORE OF THE ABOVE NONHALOGENATED SOLVENTS OR THOSE SOLVENTS LISTED IN F001, F002, AND F005; AND STILL BOTTOMS FROM THE RECOVERY OF THESE SPENT SOLVENTS AND SPENT SOLVENT MIXTURES.
Waste Code:	F005
Waste Description:	THE FOLLOWING SPENT NONHALOGENATED SOLVENTS: TOLUENE, METHYL ETHYL KETONE, CARBON DISULFIDE, ISOBUTANOL, PYRIDINE, BENZENE, 2-ETHOXYETHANOL, AND 2-NITROPROPANE; ALL SPENT SOLVENT MIXTURES/BLENDS CONTAINING, BEFORE USE, A TOTAL OF TEN PERCENT OR MORE (BY VOLUME) OF ONE OR MORE OF THE ABOVE NONHALOGENATED SOLVENTS OR THOSE SOLVENTS

Map ID
Direction
Distance
Elevation

MAP FINDINGS

Site

Database(s)

EDR ID Number
EPA ID Number

DENOVA ENVIRONMENTAL INC (Continued)

1000176809

LISTED IN F001, F002, OR F004; AND STILL BOTTOMS FROM THE RECOVERY OF THESE SPENT SOLVENTS AND SPENT SOLVENT MIXTURES.

Waste Code:	F006
Waste Description:	WASTEWATER TREATMENT SLUDGES FROM ELECTROPLATING OPERATIONS, EXCEPT FROM THE FOLLOWING PROCESSES: (1) SULFURIC ACID ANODIZING OF ALUMINUM; (2) TIN PLATING ON CARBON STEEL; (3) ZINC PLATING (SEGREGATED BASIS) ON CARBON STEEL; (4) ALUMINUM OR ZINC-ALUMINUM PLATING ON CARBON STEEL; (5) CLEANING/STRIPPING ASSOCIATED WITH TIN, ZINC, AND ALUMINUM PLATING ON CARBON STEEL; AND (6) CHEMICAL ETCHING AND MILLING OF ALUMINUM.
Waste Code:	F007
Waste Description:	SPENT CYANIDE PLATING BATH SOLUTIONS FROM ELECTROPLATING OPERATIONS.
Waste Code:	F008
Waste Description:	PLATING BATH RESIDUES FROM THE BOTTOM OF PLATING BATHS FROM ELECTROPLATING OPERATIONS IN WHICH CYANIDES ARE USED IN THE PROCESS.
Waste Code:	F009
Waste Description:	SPENT STRIPPING AND CLEANING BATH SOLUTIONS FROM ELECTROPLATING OPERATIONS IN WHICH CYANIDES ARE USED IN THE PROCESS.
Waste Code:	F010
Waste Description:	QUENCHING BATH RESIDUES FROM OIL BATHS FROM METAL HEAT TREATING OPERATIONS IN WHICH CYANIDES ARE USED IN THE PROCESS.
Waste Code:	F011
Waste Description:	SPENT CYANIDE SOLUTIONS FROM SLAT BATH POT CLEANING FROM METAL HEAT TREATING OPERATIONS.
Waste Code:	F012
Waste Description:	QUENCHING WASTEWATER TREATMENT SLUDGES FROM METAL HEAT TREATING OPERATIONS IN WHICH CYANIDES ARE USED IN THE PROCESS.
Waste Code:	F027
Waste Description:	DISCARDED UNUSED FORMULATIONS CONTAINING TRI-, TETRA-, OR PENTACHLOROPHENOL OR DISCARDED UNUSED FORMULATIONS CONTAINING COMPOUNDS DERIVED FROM THESE CHLOROPHENOLS. (THIS LISTING DOES NOT INCLUDE FORMULATIONS CONTAINING HEXACHLOROPHENE SYNTHESIZED FROM PREPURIFIED 2,4,5-TRICHLOROPHENOL AS THE SOLE COMPONENT.)
Waste Code:	P001
Waste Description:	2H-1-BENZOPYRAN-2-ONE, 4-HYDROXY-3-(3-OXO-1-PHENYLBUTYL)-, & SALTS, WHEN PRESENT AT CONCENTRATIONS GREATER THAN 0.3% (OR) WARFARIN, & SALTS, WHEN PRESENT AT CONCENTRATIONS GREATER THAN 0.3%
Waste Code:	P002
Waste Description:	1-ACETYL-2-THIOUREA (OR) ACETAMIDE, N-(AMINOTHIOXOMETHYL)-
Waste Code:	P003
Waste Description:	2-PROPENAL (OR) ACROLEIN
Waste Code:	P004
Waste Description:	1,4,5,8-DIMETHANONAPHTHALENE, 1,2,3,4,10,10-HEXA-CHLORO-1,4,4A,5,8,8A,-HEXAHYDRO-, (1ALPHA, 4ALPHA, 4ABETA, 5ALPHA, 8ALPHA, 8ABETA)- (OR) ALDRIN

Map ID
Direction
Distance
Elevation

MAP FINDINGS

Site

Database(s)

EDR ID Number
EPA ID Number

DENOVA ENVIRONMENTAL INC (Continued)

1000176809

Waste Code:	P005
Waste Description:	2-PROPEN-1-OL (OR) ALLYL ALCOHOL
Waste Code:	P006
Waste Description:	ALUMINUM PHOSPHIDE (R,T)
Waste Code:	P007
Waste Description:	3(2H)-ISOXAZOLONE, 5-(AMINOMETHYL)- (OR) 5-(AMINOMETHYL)-3-ISOXAZOLOL
Waste Code:	P008
Waste Description:	4-AMINOPYRIDINE (OR) 4-PYRIDINAMINE
Waste Code:	P009
Waste Description:	AMMONIUM PICRATE (R) (OR) PHENOL, 2,4,6-TRINITRO-, AMMONIUM SALT (R)
Waste Code:	P010
Waste Description:	ARSENIC ACID H3ASO4
Waste Code:	P011
Waste Description:	ARSENIC OXIDE AS2O5 (OR) ARSENIC PENTOXIDE
Waste Code:	P012
Waste Description:	ARSENIC OXIDE AS2O3 (OR) ARSENIC TRIOXIDE
Waste Code:	P013
Waste Description:	BARIUM CYANIDE
Waste Code:	P014
Waste Description:	BENZENETHIOL (OR) THIOPHENOL
Waste Code:	P015
Waste Description:	BERYLLIUM
Waste Code:	P016
Waste Description:	DICHLOROMETHYL ETHER (OR) METHANE, OXYBIS[CHLORO-
Waste Code:	P017
Waste Description:	2-PROPANONE, 1-BROMO- (OR) BROMOACETONE
Waste Code:	P018
Waste Description:	BRUCINE (OR) STRYCHNIDIN-10-ONE, 2,3-DIMETHOXY-
Waste Code:	P020
Waste Description:	DINOSEB (OR) PHENOL, 2-(1-METHYLPROPYL)-4,6-DINITRO-
Waste Code:	P021
Waste Description:	CALCIUM CYANIDE (OR) CALCIUM CYANIDE CA(CN)2
Waste Code:	P022
Waste Description:	CARBON DISULFIDE
Waste Code:	P023
Waste Description:	ACETALDEHYDE, CHLORO- (OR) CHLOROACETALDEHYDE
Waste Code:	P024
Waste Description:	BENZENAMINE, 4-CHLORO- (OR) P-CHLORANILINE

Map ID
Direction
Distance
Elevation

MAP FINDINGS

Site

Database(s)

EDR ID Number
EPA ID Number

DENOVA ENVIRONMENTAL INC (Continued)

1000176809

Waste Code:	P026
Waste Description:	1-(O-CHLOROPHENYL)THIOUREA (OR) THIOUREA, (2-CHLOROPHENYL)-
Waste Code:	P027
Waste Description:	3-CHLOROPROPIONITRILE (OR) PROPANENITRILE, 3-CHLORO-
Waste Code:	P028
Waste Description:	BENZENE, (CHLOROMETHYL)- (OR) BENZYL CHLORIDE
Waste Code:	P029
Waste Description:	COPPER CYANIDE (OR) COPPER CYANIDE CU(CN)
Waste Code:	P030
Waste Description:	CYANIDES (SOLUBLE CYANIDE SALTS), NOT OTHERWISE SPECIFIED
Waste Code:	P031
Waste Description:	CYANOGEN (OR) ETHANEDINITRILE
Waste Code:	P033
Waste Description:	CYANOGEN CHLORIDE (OR) CYANOGEN CHLORIDE (CN)CL
Waste Code:	P034
Waste Description:	2-CYCLOHEXYL-4,6-DINITROPHENOL (OR) PHENOL, 2-CYCLOHEXYL-4,6-DINITRO-
Waste Code:	P036
Waste Description:	ARSONOUS DICHLORIDE, PHENYL- (OR) DICHLOROPHENYLARSINE
Waste Code:	P037
Waste Description:	2,7:3,6-DIMETHANONAPHTH[2,3-B]OXIRENE, 3,4,5,6,9,9-HEXACHLORO-1A,2,2A,3,6,6A,7,7A-OCTAHYDRO-, (1AALPHA, 2BETA, 2AALPHA, 3BETA, 6BETA, 6AALPHA, 7BETA, 7AALPHA)- (OR) DIELDRIN
Waste Code:	P038
Waste Description:	ARSINE, DIETHYL- (OR) DIETHYLARSINE
Waste Code:	P039
Waste Description:	DISULFOTON (OR) PHOSPHORODITHIOIC ACID, O,O-DIETHYL S-[2-(ETHYLTHIO)ETHYL] ESTER
Waste Code:	P040
Waste Description:	O,O-DIETHYL O-PYRAZINYL PHOSPHOROTHIOATE (OR) PHOSPHOROTHIOIC ACID, O,O-DIETHYL O-PYRAZINYL ESTER
Waste Code:	P041
Waste Description:	DIETHYL-P-NITROPHENYL PHOSPHATE (OR) PHOSPHORIC ACID, DIETHYL 4-NITROPHENYL ESTER
Waste Code:	P042
Waste Description:	1,2-BENZENEDIOL, 4-[1-HYDROXY-2-(METHYLAMINO)ETHYL]-, (R)- (OR) EPINEPHRINE
Waste Code:	P043
Waste Description:	DIISOPROPYLFLUOROPHOSPHATE (DFP) (OR) PHOSPHOROFUORIDIC ACID, BIS(1-METHYLETHYL) ESTER
Waste Code:	P044
Waste Description:	DIMETHOATE (OR) PHOSPHORODITHIOIC ACID, O,O-DIMETHYL

Map ID
Direction
Distance
Elevation

MAP FINDINGS

Site

Database(s)

EDR ID Number
EPA ID Number

DENOVA ENVIRONMENTAL INC (Continued)

1000176809

S-[2-(METHYLAMINO)-2-OXOETHYL] ESTER

Waste Code: P045
Waste Description: 2-BUTANONE, 3,3-DIMETHYL-1-(METHYLTHIO)-, O-[METHYLAMINO]CARBONYL OXIME (OR) THIOFANOX

Waste Code: P046
Waste Description: ALPHA,ALPHA-DIMETHYLPHENETHYLAMINE (OR) BENZENEETHANAMINE, ALPHA, ALPHA-DIMETHYL-

Waste Code: P047
Waste Description: 4,6-DINITRO-O-CRESOL, & SALTS (OR) PHENOL, 2-METHYL-4,6-DINITRO-, & SALTS

Waste Code: P048
Waste Description: 2,4-DINITROPHENOL (OR) PHENOL, 2,4-DINITRO-

Waste Code: P049
Waste Description: DITHIOBIURET (OR) THIOIMIDODICARBONIC DIAMIDE [(H2N)C(S)]2NH

Waste Code: P050
Waste Description: 6,9-METHANO-2,4,3-BENZODIOXATHIEPIN,6,7,8,9,10,10-HEXACHLORO-1,5,5A,6, 9,9A-HEXAHYDRO-,3-OXIDE (OR) ENDOSULFAN

Waste Code: P051
Waste Description: 2,7:3,6-DIMETHANONAPHTH[2,3-B]OXIRENE, 3,4,5,6,9,9-HEXACHLORO-1A,2,2A,3,6,6A,7,7A-OCTAHYDRO-, (1AALPHA, 2BETA, 2ABETA, 3ALPHA, 6ALPHA, 6ABETA, 7BETA, 7AALPHA)- & METABOLITES (OR) ENDRIN (OR) ENDRIN, & METABOLITES

Waste Code: P054
Waste Description: AZIRIDINE (OR) ETHYLENEIMINE

Waste Code: P056
Waste Description: FLUORINE

Waste Code: P057
Waste Description: ACETAMIDE, 2-FLUORO- (OR) FLUOROACETAMIDE

Waste Code: P058
Waste Description: ACETIC ACID, FLUORO-, SODIUM SALT (OR) FLUOROACETIC ACID, SODIUM SALT

Waste Code: P059
Waste Description: 4,7-METHANO-1H-INDENE, 1,4,5,6,7,8,8-HEPTACHLORO-3A,4,7,7A-TETRAHYDRO- (OR) HEPTACHLOR

Waste Code: P060
Waste Description: 1,4,5,8-DIMETHANONAPHTHALENE, 1,2,3,4,10,10-HEXA-CHLORO-1,4,4A,5,8,8A,-HEXAHYDRO-, (1ALPHA, 4ALPHA, 4ABETA, 5BETA, 8BETA, 8ABETA)- (OR) ISODRIN

Waste Code: P062
Waste Description: HEXAETHYL TETRAPHOSPHATE (OR) TETRAPHOSPHORIC ACID, HEXAETHYL ESTER

Waste Code: P063
Waste Description: HYDROCYANIC ACID (OR) HYDROGEN CYANIDE

Map ID
Direction
Distance
Elevation

MAP FINDINGS

Site

Database(s)

EDR ID Number
EPA ID Number

DENOVA ENVIRONMENTAL INC (Continued)

1000176809

Waste Code:	P064
Waste Description:	METHANE, ISOCYANATO- (OR) METHYL ISOCYANATE
Waste Code:	P065
Waste Description:	FULMINIC ACID, MERCURY(2+) SALT (R,T) (OR) MERCURY FULMINATE (R,T)
Waste Code:	P066
Waste Description:	ETHANIMIDOTHIOIC ACID, N-[[[(METHYLAMINO)CARBONYL]OXY]-, METHYL ESTER (OR) METHOMYL
Waste Code:	P067
Waste Description:	1,2-PROPYLENIMINE (OR) AZIRIDINE, 2-METHYL-
Waste Code:	P068
Waste Description:	HYDRAZINE, METHYL- (OR) METHYL HYDRAZINE
Waste Code:	P069
Waste Description:	2-METHYLLACTONITRILE (OR) PROPANENITRILE, 2-HYDROXY-2-METHYL-
Waste Code:	P070
Waste Description:	ALDICARB (OR) PROPANAL, 2-METHYL-2-(METHYLTHIO)-, O-[(METHYLAMINO)CARBONYL]OXIME
Waste Code:	P071
Waste Description:	METHYL PARATHION (OR) PHOSPHOROTHIOIC ACID, O,O,-DIMETHYL O-(4-NITROPHENYL) ESTER
Waste Code:	P072
Waste Description:	ALPHA-NAPHTHYLTHIOUREA (OR) THIOUREA, 1-NAPHTHALENYL-
Waste Code:	P073
Waste Description:	NICKEL CARBONYL (OR) NICKEL CARBONYL NI(CO)4, (T-4)-
Waste Code:	P074
Waste Description:	NICKEL CYANIDE (OR) NICKEL CYANIDE NI(CN)2
Waste Code:	P075
Waste Description:	NICOTINE, & SALTS (OR) PYRIDINE, 3-(1-METHYL-2-PYRROLIDINYL)-,(S)-, & SALTS
Waste Code:	P076
Waste Description:	NITRIC OXIDE (OR) NITROGEN OXIDE NO
Waste Code:	P077
Waste Description:	BENZENAMINE, 4-NITRO- (OR) P-NITROANILINE
Waste Code:	P078
Waste Description:	NITROGEN DIOXIDE (OR) NITROGEN OXIDE NO2
Waste Code:	P081
Waste Description:	1,2,3-PROPANETRIOL, TRINITRATE (R) (OR) NITROGLYCERINE (R)
Waste Code:	P082
Waste Description:	METHANIMINE, N-METHYL-N-NITROSO- (OR) N-NITROSODIMETHYLAMINE
Waste Code:	P084
Waste Description:	N-NITROSOMETHYLVINYLAMINE (OR) VINYLAMINE, N-METHYL-N-NITROSO-

Map ID
Direction
Distance
Elevation

MAP FINDINGS

Site

Database(s)

EDR ID Number
EPA ID Number

DENOVA ENVIRONMENTAL INC (Continued)

1000176809

Waste Code:	P085
Waste Description:	DIPHOSPHORAMIDE, OCTAMETHYL- (OR) OCTAMETHYLPYROPHOSPHORAMIDE
Waste Code:	P087
Waste Description:	OSMIUM OXIDE OSO ₄ , (T-4)- (OR) OSMIUM TETROXIDE
Waste Code:	P088
Waste Description:	7-OXABICYCLO[2.2.1]HEPTANE-2,3-DICARBOXYLIC ACID (OR) ENDOTHALL
Waste Code:	P089
Waste Description:	PARATHION (OR) PHOSPHOROTHIOIC ACID, O,O-DIETHYL-O-(4-NITROPHENYL) ESTER
Waste Code:	P092
Waste Description:	MERCURY, (ACETATO-O)PHENYL- (OR) PHENYLMERCURY ACETATE
Waste Code:	P093
Waste Description:	PHENYLTHIOUREA (OR) THIOUREA, PHENYL-
Waste Code:	P094
Waste Description:	PHORATE (OR) PHOSPHORODITHIOIC ACID, O,O-DIETHYL S-[(ETHYLTHIO)METHYL] ESTER
Waste Code:	P095
Waste Description:	CARBONIC DICHLORIDE (OR) PHOSGENE
Waste Code:	P096
Waste Description:	HYDROGEN PHOSPHIDE (OR) PHOSPHINE
Waste Code:	P097
Waste Description:	FAMPHUR (OR) PHOSPHOROTHIOIC ACID O-[4-[(DIMETHYLAMINO)SULFONYL]PHENYL] O,O-DIMETHYL ESTER
Waste Code:	P098
Waste Description:	POTASSIUM CYANIDE (OR) POTASSIUM CYANIDE K(CN)
Waste Code:	P099
Waste Description:	ARGENTATE (1-), BIS(CYANO-C)-, POTASSIUM (OR) POTASSIUM SILVER CYANIDE
Waste Code:	P101
Waste Description:	ETHYL CYANIDE (OR) PROPANENITRILE
Waste Code:	P102
Waste Description:	2-PROPYN-1-OL (OR) PROPARGYL ALCOHOL
Waste Code:	P103
Waste Description:	SELENOUREA
Waste Code:	P104
Waste Description:	SILVER CYANIDE (OR) SILVER CYANIDE AG(CN)
Waste Code:	P105
Waste Description:	SODIUM AZIDE
Waste Code:	P106
Waste Description:	SODIUM CYANIDE (OR) SODIUM CYANIDE NA(CN)

Map ID
Direction
Distance
Elevation

MAP FINDINGS

Site

Database(s)

EDR ID Number
EPA ID Number

DENOVA ENVIRONMENTAL INC (Continued)

1000176809

Waste Code:	P107
Waste Description:	STRONTIUM SULFIDE SRS
Waste Code:	P108
Waste Description:	STRYCHNIDIN-10-ONE, & SALTS (OR) STRYCHNINE, & SALTS
Waste Code:	P109
Waste Description:	TETRAETHYLDITHIOPYROPHOSPHATE (OR) THIODIPHOSPHORIC ACID, TETRAETHYL ESTER
Waste Code:	P110
Waste Description:	PLUMBANE, TETRAETHYL- (OR) TETRAETHYL LEAD
Waste Code:	P111
Waste Description:	DIPHOSPHORIC ACID, TETRAETHYL ESTER (OR) TETRAETHYL PYROPHOSPHATE
Waste Code:	P112
Waste Description:	METHANE, TETRANITRO- (R) (OR) TETRANITROMETHANE (R)
Waste Code:	P113
Waste Description:	THALLIC OXIDE (OR) THALLIUM OXIDE TL2O3
Waste Code:	P114
Waste Description:	SELENIOS ACID, DITHALLIUM (1+) SALT (OR) THALLIUM(I) SELENITE
Waste Code:	P115
Waste Description:	SULFURIC ACID, DITHALLIUM (1+) SALT (OR) THALLIUM(I) SULFATE
Waste Code:	P116
Waste Description:	HYDRAZINECARBOTHIOAMIDE (OR) THIOSEMICARBAZIDE
Waste Code:	P118
Waste Description:	METHANETHIOL, TRICHLORO- (OR) TRICHLOROMETHANETHIOL
Waste Code:	P119
Waste Description:	AMMONIUM VANADATE (OR) VANADIC ACID, AMMONIUM SALT
Waste Code:	P120
Waste Description:	VANADIUM OXIDE V2O5 (OR) VANADIUM PENTOXIDE
Waste Code:	P121
Waste Description:	ZINC CYANIDE (OR) ZINC CYANIDE ZN(CN)2
Waste Code:	P122
Waste Description:	ZINC PHOSPHIDE ZN3P2, WHEN PRESENT AT CONCENTRATIONS GREATER THAN 10% (R,T)
Waste Code:	P123
Waste Description:	TOXAPHENE
Waste Code:	U001
Waste Description:	ACETALDEHYDE (I) (OR) ETHANAL (I)
Waste Code:	U002
Waste Description:	2-PROPANONE (I) (OR) ACETONE (I)
Waste Code:	U003

Map ID
Direction
Distance
Elevation

MAP FINDINGS

Site

Database(s)

EDR ID Number
EPA ID Number

DENOVA ENVIRONMENTAL INC (Continued)

1000176809

Waste Description:	ACETONITRILE (I,T)
Waste Code:	U004
Waste Description:	ACETOPHENONE (OR) ETHANONE, 1-PHENYL-
Waste Code:	U005
Waste Description:	2-ACETYLAMINOFLUORENE (OR) ACETAMIDE, N-9H-FLUOREN-2-YL
Waste Code:	U006
Waste Description:	ACETYL CHLORIDE (C,R,T)
Waste Code:	U007
Waste Description:	2-PROPENAMIDE (OR) ACRYLAMIDE
Waste Code:	U008
Waste Description:	2-PROPENOIC ACID (I) (OR) ACRYLIC ACID (I)
Waste Code:	U009
Waste Description:	2-PROPENENITRILE (OR) ACRYLONITRILE
Waste Code:	U010
Waste Description:	AZIRINO [2',3':3,4]PYRROLO[1,2-A]INDOLE-4,7-DIONE, 6-AMINO-8-[[[(AMINOCARBONYLOXY)METHYL]-1,1A,2,8,8A,8B-HEXAHYDRO-8A-MET HOXY-5-METHYL-, [1AS-(1AALPHA, 8BETA, 8AALPHA, 8BALPHA)]- (OR) MITOMYCIN C
Waste Code:	U011
Waste Description:	1H-1,2,4-TRIAZOL-3-AMINE (OR) AMITROLE
Waste Code:	U012
Waste Description:	ANILINE (I,T) (OR) BENZENAMINE (I,T)
Waste Code:	U014
Waste Description:	AURAMINE (OR) BENZENAMINE, 4,4'-CARBONIMIDOYLBI[N,N-DIMETHYL-
Waste Code:	U015
Waste Description:	AZASERINE (OR) L-SERINE, DIAZOACETATE (ESTER)
Waste Code:	U016
Waste Description:	BENZ[C]ACRIDINE
Waste Code:	U017
Waste Description:	BENZAL CHLORIDE (OR) BENZENE, (DICHLOROMETHYL)-
Waste Code:	U018
Waste Description:	BENZ[A]ANTHRACENE
Waste Code:	U019
Waste Description:	BENZENE (I,T)
Waste Code:	U020
Waste Description:	BENZENESULFONIC ACID CHLORIDE (C,R) (OR) BENZENESULFONYL CHLORIDE (C,R)
Waste Code:	U021
Waste Description:	[1,1'-BIPHENYL]-4,4'-DIAMINE (OR) BENZIDINE

Map ID
Direction
Distance
Elevation

MAP FINDINGS

Site

Database(s)

EDR ID Number
EPA ID Number

DENOVA ENVIRONMENTAL INC (Continued)

1000176809

Waste Code:	U022
Waste Description:	BENZO[A]PYRENE
Waste Code:	U023
Waste Description:	BENZENE, (TRICHLOROMETHYL)- (OR) BENZOTRICHLORIDE (C,R,T)
Waste Code:	U024
Waste Description:	DICHLOROMETHOXY ETHANE (OR) ETHANE, 1,1'-[METHYLENEBIS(OXY)]BIS[2-CHLORO-
Waste Code:	U025
Waste Description:	DICHLOROETHYL ETHER (OR) ETHANE, 1,1'-OXYBIS[2-CHLORO-
Waste Code:	U026
Waste Description:	CHLORNAPHAZIN (OR) NAPHTHALENAMINE, N,N'-BIS(2-CHLOROETHYL)-
Waste Code:	U027
Waste Description:	DICHLOROISOPROPYL ETHER (OR) PROPANE, 2,2'-OXYBIS[2-CHLORO-
Waste Code:	U028
Waste Description:	1,2-BENZENEDICARBOXYLIC ACID, BIS(2-ETHYLHEXYL) ESTER (OR) DIETHYLHEXYL PHTHALATE
Waste Code:	U029
Waste Description:	METHANE, BROMO- (OR) METHYL BROMIDE
Waste Code:	U030
Waste Description:	4-BROMOPHENYL PHENYL ETHER (OR) BENZENE, 1-BROMO-4-PHENOXY-
Waste Code:	U031
Waste Description:	1-BUTANOL (l) (OR) N-BUTYL ALCOHOL (l)
Waste Code:	U032
Waste Description:	CALCIUM CHROMATE (OR) CHROMIC ACID H2CRO4, CALCIUM SALT
Waste Code:	U033
Waste Description:	CARBON OXYFLUORIDE (R,T) (OR) CARBONIC DIFLUORIDE
Waste Code:	U034
Waste Description:	ACETALDEHYDE, TRICHLORO- (OR) CHLORAL
Waste Code:	U035
Waste Description:	BENZENEBUTANOIC ACID, 4-[BIS(2-CHLOROETHYL)AMINO]- (OR) CHLORAMBUCIL
Waste Code:	U036
Waste Description:	4,7-METHANO-1H-INDENE, 1,2,4,5,6,7,8,8-OCTACHLORO-2,3,3A,4,7,7A-HEXAHYDRO- (OR) CHLORDANE, ALPHA & GAMMA ISOMERS
Waste Code:	U037
Waste Description:	BENZENE, CHLORO- (OR) CHLOROBENZENE
Waste Code:	U038
Waste Description:	BENZENEACETIC ACID, 4-CHLORO-ALPHA-(4-CHLOROPHENYL)-ALPHA-HYDROXY-, ETHYL ESTER (OR) CHLOROBENZILATE
Waste Code:	U039

Map ID
Direction
Distance
Elevation

MAP FINDINGS

Site

Database(s)

EDR ID Number
EPA ID Number

DENOVA ENVIRONMENTAL INC (Continued)

1000176809

Waste Description:	P-CHLORO-M-CRESOL (OR) PHENOL, 4-CHLORO-3-METHYL-
Waste Code:	U041
Waste Description:	EPICHLOROHYDRIN (OR) OXIRANE, (CHLOROMETHYL)-
Waste Code:	U042
Waste Description:	2-CHLOROETHYL VINYL ETHER (OR) ETHENE, (2-CHLOROETHOXY)-
Waste Code:	U043
Waste Description:	ETHENE, CHLORO- (OR) VINYL CHLORIDE
Waste Code:	U044
Waste Description:	CHLOROFORM (OR) METHANE, TRICHLORO-
Waste Code:	U045
Waste Description:	METHANE, CHLORO- (I,T) (OR) METHYL CHLORIDE (I,T)
Waste Code:	U046
Waste Description:	CHLOROMETHYL METHYL ETHER (OR) METHANE, CHLOROMETHOXY-
Waste Code:	U047
Waste Description:	BETA-CHLORONAPHTHALENE (OR) NAPHTHALENE, 2-CHLORO-
Waste Code:	U048
Waste Description:	O-CHLOROPHENOL (OR) PHENOL, 2-CHLORO-
Waste Code:	U049
Waste Description:	4-CHLORO-O-TOLUIDINE, HYDROCHLORIDE (OR) BENZENAMINE, 4-CHLORO-2-METHYL-, HYDROCHLORIDE
Waste Code:	U050
Waste Description:	CHRYSENE
Waste Code:	U051
Waste Description:	CREOSOTE
Waste Code:	U052
Waste Description:	CRESOL (CRESYLIC ACID) (OR) PHENOL, METHYL-
Waste Code:	U053
Waste Description:	2-BUTENAL (OR) CROTONALDEHYDE
Waste Code:	U055
Waste Description:	BENZENE, (1-METHYLETHYL)- (I) (OR) CUMENE (I)
Waste Code:	U056
Waste Description:	BENZENE, HEXAHYDRO- (I) (OR) CYCLOHEXANE (I)
Waste Code:	U057
Waste Description:	CYCLOHEXANONE (I)
Waste Code:	U058
Waste Description:	2H-1,3,2-OXAZAPHOSPHORIN-2-AMINE, N,N-BIS(2-CHLOROETHYL)TETRAHYDRO-, 2-OXIDE (OR) CYCLOPHOSPHAMIDE
Waste Code:	U059
Waste Description:	5,12-NAPHTHACENEDIONE,

Map ID
Direction
Distance
Elevation

MAP FINDINGS

Site

Database(s)

EDR ID Number
EPA ID Number

DENOVA ENVIRONMENTAL INC (Continued)

1000176809

8-ACETYL-10-[(3-AMINO-2,3,6-TRIDEOXY)-ALPHA-L-LYXO-HEXOPYRANOSYL)OXY]-
7,8,9,10-TETRAHYDRO-6,8,11-TRIHYDROXY-1-METHOXY-, (8S-CIS)- (OR)
DAUNOMYCIN

Waste Code: U060
Waste Description: BENZENE, 1,1'-(2,2-DICHLOROETHYLIDENE)BIS[4-CHLORO- (OR) DDD

Waste Code: U061
Waste Description: BENZENE, 1,1'-(2,2,2-TRICHLOROETHYLIDENE)BIS[4-CHLORO- (OR) DDT

Waste Code: U062
Waste Description: CARBAMOTHIOIC ACID, BIS(1-METHYLETHYL)-, S-(2,3-DICHLORO-2-PROPENYL)
ESTER (OR) DIALLATE

Waste Code: U063
Waste Description: DIBENZ[A,H]ANTHRACENE

Waste Code: U064
Waste Description: BENZO[RST]PENTAPHENE (OR) DIBENZO[A,I]PYRENE

Waste Code: U066
Waste Description: 1,2-DIBROMO-3-CHLOROPROPANE (OR) PROPANE, 1,2-DIBROMO-3-CHLORO-

Waste Code: U067
Waste Description: ETHANE, 1,2-DIBROMO- (OR) ETHYLENE DIBROMIDE

Waste Code: U068
Waste Description: METHANE, DIBROMO- (OR) METHYLENE BROMIDE

Waste Code: U069
Waste Description: 1,2-BENZENEDICARBOXYLIC ACID, DIBUTYL ESTER (OR) DIBUTYL PHTHALATE

Waste Code: U070
Waste Description: BENZENE, 1,2-DICHLORO- (OR) O-DICHLOROBENZENE

Waste Code: U071
Waste Description: BENZENE, 1,3-DICHLORO- (OR) M-DICHLOROBENZENE

Waste Code: U072
Waste Description: BENZENE, 1,4-DICHLORO- (OR) P-DICHLOROBENZENE

Waste Code: U073
Waste Description: [1,1'-BIPHENYL]-4,4'-DIAMINE, 3,3'-DICHLORO- (OR)
3,3'-DICHLOROBENZIDINE

Waste Code: U074
Waste Description: 1,4-DICHLORO-2-BUTENE (I,T) (OR) 2-BUTENE, 1,4-DICHLORO- (I,T)

Waste Code: U075
Waste Description: DICHLORODIFLUOROMETHANE (OR) METHANE, DICHLORODIFLUORO-

Waste Code: U076
Waste Description: ETHANE, 1,1-DICHLORO- (OR) ETHYLIDENE DICHLORIDE

Waste Code: U077
Waste Description: ETHANE, 1,2-DICHLORO- (OR) ETHYLENE DICHLORIDE

Map ID
Direction
Distance
Elevation

MAP FINDINGS

Site

Database(s)

EDR ID Number
EPA ID Number

DENOVA ENVIRONMENTAL INC (Continued)

1000176809

Waste Code:	U078
Waste Description:	1,1-DICHLOROETHYLENE (OR) ETHENE, 1,1-DICHLORO-
Waste Code:	U079
Waste Description:	1,2-DICHLOROETHYLENE (OR) ETHENE, 1,2-DICHLORO-,(E)-
Waste Code:	U080
Waste Description:	METHANE, DICHLORO- (OR) METHYLENE CHLORIDE
Waste Code:	U081
Waste Description:	2,4-DICHLOROPHENOL (OR) PHENOL, 2,4-DICHLORO-
Waste Code:	U082
Waste Description:	2,6-DICHLOROPHENOL (OR) PHENOL, 2,6-DICHLORO-
Waste Code:	U083
Waste Description:	PROPANE, 1,2-DICHLORO- (OR) PROPYLENE DICHLORIDE
Waste Code:	U084
Waste Description:	1,3-DICHLOROPROPENE (OR) 1-PROPENE, 1,3-DICHLORO-
Waste Code:	U085
Waste Description:	1,2:3,4-DIEPOXYBUTANE (I,T) (OR) 2,2'-BIOXIRANE
Waste Code:	U086
Waste Description:	HYDRAZINE, 1,2-DIETHYL- (OR) N,N'-DIETHYLHYDRAZINE
Waste Code:	U087
Waste Description:	O,O-DIETHYL S-METHYL DITHIOPHOSPHATE (OR) PHOSPHORODITHIOIC ACID, O,O-DIETHYL S-METHYL ESTER
Waste Code:	U088
Waste Description:	1,2-BENZENEDICARBOXYLIC ACID, DIETHYL ESTER (OR) DIETHYL PHTHALATE
Waste Code:	U089
Waste Description:	DIETHYLSTILBESTEROL (OR) PHENOL, 4,4'-(1,2-DIETHYL-1,2-ETHENEDIYL)BIS, (E)-
Waste Code:	U090
Waste Description:	1,3-BENZODIOXOLE, 5-PROPYL- (OR) DIHYDROSAFROLE
Waste Code:	U091
Waste Description:	[1,1'-BIPHENYL]-4,4'-DIAMINE, 3,3'-DIMETHOXY- (OR) 3,3'-DIMETHOXYBENZIDINE
Waste Code:	U092
Waste Description:	DIMETHYLAMINE (I) (OR) METHANAMINE, N-METHYL- (I)
Waste Code:	U093
Waste Description:	BENZENAMINE, N,N-DIMETHYL-4-(PHENYLAZO)- (OR) P-DIMETHYLAMINOAZOBENZENE
Waste Code:	U094
Waste Description:	7,12-DIMETHYLBENZ[A]ANTHRACENE (OR) BENZ[A]ANTHRACENE, 7,12-DIMETHYL-
Waste Code:	U095
Waste Description:	[1,1'-BIPHENYL]-4,4'-DIAMINE, 3,3'-DIMETHYL- (OR)

Map ID
Direction
Distance
Elevation

MAP FINDINGS

Site

Database(s)

EDR ID Number
EPA ID Number

DENOVA ENVIRONMENTAL INC (Continued)

1000176809

3,3'-DIMETHYLBENZIDINE

Waste Code:	U096
Waste Description:	ALPHA,ALPHA-DIMETHYLBENZYLHYDROPEROXIDE (R) (OR) HYDROPEROXIDE, 1-METHYL-1-PHENYLETHYL- (R)
Waste Code:	U097
Waste Description:	CARBAMIC CHLORIDE, DIMETHYL- (OR) DIMETHYLCARBAMOYL CHLORIDE
Waste Code:	U098
Waste Description:	1,1-DIMETHYLHYDRAZINE (OR) HYDRAZINE, 1,1-DIMETHYL-
Waste Code:	U099
Waste Description:	1,2-DIMETHYLHYDRAZINE (OR) HYDRAZINE, 1,2-DIPHENYL-
Waste Code:	U101
Waste Description:	2,4-DIMETHYLPHENOL (OR) PHENOL, 2,4-DIMETHYL-
Waste Code:	U102
Waste Description:	1,2-BENZENEDICARBOXYLIC ACID, DIMETHYL ESTER (OR) DIMETHYL PHTHALATE
Waste Code:	U103
Waste Description:	DIMETHYL SULFATE (OR) SULFURIC ACID, DIMETHYL ESTER
Waste Code:	U105
Waste Description:	2,4-DINITROTOLUENE (OR) BENZENE, 1-METHYL-2,4-DINITRO-
Waste Code:	U106
Waste Description:	2,6-DINITROTOLUENE (OR) BENZENE, 2-METHYL-1,3-DINITRO-
Waste Code:	U107
Waste Description:	1,2-BENZENEDICARBOXYLIC ACID, DIOCTYL ESTER (OR) DI-N-OCTYL PHTHALATE
Waste Code:	U108
Waste Description:	1,4-DIETHYLENEOXIDE (OR) 1,4-DIOXANE
Waste Code:	U109
Waste Description:	1,2-DIPHENYLHYDRAZINE (OR) HYDRAZINE, 1,2-DIPHENYL-
Waste Code:	U110
Waste Description:	1-PROPANIMINE, N-PROPYL-(I) (OR) DIPROPYLAMINE (I)
Waste Code:	U111
Waste Description:	1-PROPANAMINE, N-NITROSO-N-PROPYL- (OR) DI-N-PROPYLNITROSAMINE
Waste Code:	U112
Waste Description:	ACETIC ACID, ETHYL ESTER (I) (OR) ETHYL ACETATE (I)
Waste Code:	U113
Waste Description:	2-PROPENOIC ACID, ETHYL ESTER (I) (OR) ETHYL ACRYLATE (I)
Waste Code:	U114
Waste Description:	CARBAMODITHIOIC ACID, 1,2-ETHANEDIYLBIS-, SALTS & ESTERS (OR) ETHYLENEBISDITHIOCARBAMIC ACID, SALTS & ESTERS
Waste Code:	U115
Waste Description:	ETHYLENE OXIDE (I,T) (OR) OXIRANE (I,T)

Map ID
Direction
Distance
Elevation

MAP FINDINGS

Site

Database(s)

EDR ID Number
EPA ID Number

DENOVA ENVIRONMENTAL INC (Continued)

1000176809

Waste Code:	U116
Waste Description:	2-IMIDAZOLIDINETHIONE (OR) ETHYLENETHIOUREA
Waste Code:	U117
Waste Description:	ETHANE, 1,1'-OXYBIS-(I) (OR) ETHYL ETHER (I)
Waste Code:	U118
Waste Description:	2-PROPENOIC ACID, 2-METHYL-, ETHYL ESTER (OR) ETHYL METHACRYLATE
Waste Code:	U119
Waste Description:	ETHYL METHANESULFONATE (OR) METHANESULFONIC ACID, ETHYL ESTER
Waste Code:	U120
Waste Description:	FLUORANTHENE
Waste Code:	U121
Waste Description:	METHANE, TRICHLOROFLUORO- (OR) TRICHLOROMONOFUOROMETHANE
Waste Code:	U122
Waste Description:	FORMALDEHYDE
Waste Code:	U123
Waste Description:	FORMIC ACID (C,T)
Waste Code:	U124
Waste Description:	FURAN (I) (OR) FURFURAN (I)
Waste Code:	U125
Waste Description:	2-FURANCARBOXALDEHYDE (I) (OR) FURFURAL (I)
Waste Code:	U126
Waste Description:	GLYCIDYLALDEHYDE (OR) OXIRANECARBOXYALDEHYDE
Waste Code:	U127
Waste Description:	BENZENE, HEXACHLORO- (OR) HEXACHLOROENZENE
Waste Code:	U128
Waste Description:	1,3-BUTADIENE, 1,1,2,3,4,4-HEXACHLORO- (OR) HEXACHLOROBUTADIENE
Waste Code:	U129
Waste Description:	CYCLOHEXANE, 1,2,3,4,5,6-HEXACHLORO-, (1ALPHA, 2ALPHA, 3BETA, 4ALPHA, 5ALPHA, 6BETA)- (OR) LINDANE
Waste Code:	U130
Waste Description:	1,3-CYCLOPENTADIENE, 1,2,3,4,5,5-HEXACHLORO- (OR) HEXACHLOROCYCLOPENTADIENE
Waste Code:	U131
Waste Description:	ETHANE, HEXACHLORO- (OR) HEXACHLOROETHANE
Waste Code:	U132
Waste Description:	HEXACHLOROPHENE (OR) PHENOL, 2,2'-METHYLENEBIS[3,4,6-TRICHLORO-
Waste Code:	U133
Waste Description:	HYDRAZINE (R,T)
Waste Code:	U134

Map ID
Direction
Distance
Elevation

MAP FINDINGS

Site

Database(s)

EDR ID Number
EPA ID Number

DENOVA ENVIRONMENTAL INC (Continued)

1000176809

Waste Description:	HYDROFLUORIC ACID (C,T) (OR) HYDROGEN FLUORIDE (C,T)
Waste Code:	U135
Waste Description:	HYDROGEN SULFIDE (OR) HYDROGEN SULFIDE H2S
Waste Code:	U136
Waste Description:	ARSINIC ACID, DIMETHYL- (OR) CACODYLIC ACID
Waste Code:	U137
Waste Description:	INDENO[1,2,3-CD]PYRENE
Waste Code:	U138
Waste Description:	METHANE, IODO- (OR) METHYL IODIDE
Waste Code:	U139
Waste Description:	Not Defined
Waste Code:	U140
Waste Description:	1-PROPANOL, 2-METHYL- (I,T) (OR) ISOBUTYL ALCOHOL (I,T)
Waste Code:	U141
Waste Description:	1,3-BENZODIOXOLE, 5-(1-PROPENYL)- (OR) ISOSAFROLE
Waste Code:	U142
Waste Description:	1,3,4-METHENO-2H-CYCLOBUTA[CD]PENTALEN-2-ONE, 1,1A,3,3A,4,5,5,5A,5B,6-DECACHLOROOCCTAHYDRO- (OR) KEPONE
Waste Code:	U143
Waste Description:	2-BUTENOIC ACID, 2-METHYL-, 7-[[2,3-DIHYDROXY-2-(1-METHOXYETHYL)-3-METHYL-1-OXOBUTOXY]METHYL]-2,3, 5,7A-TETRAHYDRO-1H-PYRROLIZIN-1-YL ESTER, [1S-[1ALPHA(Z), 7(2S*,3R*), 7AALPHA]]- (OR) LASIOCARPINE
Waste Code:	U144
Waste Description:	ACETIC ACID, LEAD(2+) SALT (OR) LEAD ACETATE
Waste Code:	U145
Waste Description:	LEAD PHOSPHATE (OR) PHOSPHORIC ACID, LEAD(2+) SALT (2:3)
Waste Code:	U146
Waste Description:	LEAD SUBACETATE (OR) LEAD, BIS(ACETATO-O)TETRAHYDROXYTRI-
Waste Code:	U147
Waste Description:	2,5-FURANDIONE (OR) MALEIC ANHYDRIDE
Waste Code:	U148
Waste Description:	3,6-PYRIDAZINEDIONE, 1,2-DIHYDRO- (OR) MALEIC HYDRAZIDE
Waste Code:	U149
Waste Description:	MALONONITRILE (OR) PROPANEDINITRILE
Waste Code:	U150
Waste Description:	L-PHENYLALANINE, 4-[BIS(2-CHLOROETHYL)AMINO]- (OR) MELPHALAN
Waste Code:	U151
Waste Description:	MERCURY

Map ID
Direction
Distance
Elevation

MAP FINDINGS

Site

Database(s)

EDR ID Number
EPA ID Number

DENOVA ENVIRONMENTAL INC (Continued)

1000176809

Waste Code:	U152
Waste Description:	2-PROPENENITRILE, 2-METHYL- (I,T) (OR) METHACRYLONITRILE (I,T)
Waste Code:	U153
Waste Description:	METHANETHIOL (I,T) (OR) THIOMETHANOL (I,T)
Waste Code:	U154
Waste Description:	METHANOL (I) (OR) METHYL ALCOHOL (I)
Waste Code:	U155
Waste Description:	1,2-ETHANEDIAMINE, N,N-DIMETHYL-N'-2-PYRIDINYL-N'-(2-THIENYLMETHYL)- (OR) METHAPYRILENE
Waste Code:	U156
Waste Description:	CARBOCHLORIDIC ACID, METHYL ESTER, (I,T) (OR) METHYL CHLOROCARBONATE (I,T)
Waste Code:	U157
Waste Description:	3-METHYLCHOLANTHRENE (OR) BENZ[J]ACEANTHRYLENE, 1,2-DIHYDRO-3-METHYL-
Waste Code:	U158
Waste Description:	4,4'-METHYLENEBIS(2-CHLOROANILINE) (OR) BENZENAMINE, 4,4'-METHYLENEBIS[2-CHLORO-
Waste Code:	U159
Waste Description:	2-BUTANONE (I,T) (OR) METHYL ETHYL KETONE (MEK) (I,T)
Waste Code:	U160
Waste Description:	2-BUTANONE, PEROXIDE (R,T) (OR) METHYL ETHYL KETONE PEROXIDE (R,T)
Waste Code:	U161
Waste Description:	4-METHYL-2-PENTANONE (I) (OR) METHYL ISOBUTYL KETONE (I) (OR) PENTANOL, 4-METHYL-
Waste Code:	U162
Waste Description:	2-PROPENOIC ACID, 2-METHYL-, METHYL ESTER (I,T) (OR) METHYL METHACRYLATE (I,T)
Waste Code:	U163
Waste Description:	GUANIDINE, N-METHYL-N'-NITRO-N-NITROSO- (OR) MNNG
Waste Code:	U164
Waste Description:	4(1H)-PYRIMIDINONE, 2,3-DIHYDRO-6-METHYL-2-THIOXO- (OR) METHYLTHIOURACIL
Waste Code:	U165
Waste Description:	NAPHTHALENE
Waste Code:	U166
Waste Description:	1,4-NAPHTHALENEDIONE (OR) 1,4-NAPHTHOQUINONE
Waste Code:	U167
Waste Description:	1-NAPHTHALENAMINE (OR) ALPHA-NAPHTHYLAMINE
Waste Code:	U168
Waste Description:	2-NAPHTHALENAMINE (OR) BETA-NAPHTHYLAMINE

Map ID
Direction
Distance
Elevation

MAP FINDINGS

Site

Database(s)

EDR ID Number
EPA ID Number

DENOVA ENVIRONMENTAL INC (Continued)

1000176809

Waste Code:	U169
Waste Description:	BENZENE, NITRO- (OR) NITROBENZENE (I,T)
Waste Code:	U170
Waste Description:	P-NITROPHENOL (I,T) (OR) PHENOL, 4-NITRO-
Waste Code:	U171
Waste Description:	2-NITROPROPANE (I,T) (OR) PROPANE, 2-NITRO- (I,T)
Waste Code:	U172
Waste Description:	1-BUTANAMINE, N-BUTYL-N-NITROSO- (OR) N-NITROSODI-N-BUTYLAMINE
Waste Code:	U173
Waste Description:	ETHANOL, 2,2'-(NITROSOIMINO)BIS- (OR) N-NITROSODIETHANOLAMINE
Waste Code:	U174
Waste Description:	ETHANAMINE, N-ETHYL-N-NITROSO- (OR) N-NITROSODIETHYLAMINE
Waste Code:	U176
Waste Description:	N-NITROSO-N-ETHYLUREA (OR) UREA, N-ETHYL-N-NITROSO-
Waste Code:	U177
Waste Description:	N-NITROSO-N-METHYLUREA (OR) UREA, N-METHYL-N-NITROSO-
Waste Code:	U178
Waste Description:	CARBAMIC ACID, METHYLNITROSO-, ETHYL ESTER (OR) N-NITROSO-N-METHYLURETHANE
Waste Code:	U179
Waste Description:	N-NITROSOPIPERIDINE (OR) PIPERIDINE, 1-NITROSO-
Waste Code:	U180
Waste Description:	N-NITROSOPYRROLIDINE (OR) PYRROLIDINE, 1-NITROSO-
Waste Code:	U181
Waste Description:	5-NITRO-O-TOLUIDINE (OR) BENZENAMINE, 2-METHYL-5-NITRO
Waste Code:	U182
Waste Description:	1,3,5-TRIOXANE, 2,4,6-TRIMETHYL- (OR) PARALDEHYDE
Waste Code:	U183
Waste Description:	BENZENE, PENTACHLORO- (OR) PENTACHLOROBENZENE
Waste Code:	U184
Waste Description:	ETHANE, PENTACHLORO- (OR) PENTACHLOROETHANE
Waste Code:	U185
Waste Description:	BENZENE, PENTACHLORONITRO- (OR) PENTACHLORONITROBENZENE (PCNB)
Waste Code:	U186
Waste Description:	1,3-PENTADIENE (I) (OR) 1-METHYLBUTADIENE (I)
Waste Code:	U187
Waste Description:	ACETAMIDE, N-(4-ETHOXYPHENYL)- (OR) PHENACETIN
Waste Code:	U188
Waste Description:	PHENOL

Map ID
Direction
Distance
Elevation

MAP FINDINGS

Site

Database(s)

EDR ID Number
EPA ID Number

DENOVA ENVIRONMENTAL INC (Continued)

1000176809

Waste Code:	U189
Waste Description:	PHOSPHORUS SULFIDE (R) (OR) SULFUR PHOSPHIDE (R)
Waste Code:	U190
Waste Description:	1,3-ISOBENZOFURANDIONE (OR) PHTHALIC ANHYDRIDE
Waste Code:	U191
Waste Description:	2-PICOLINE (OR) PYRIDINE, 2-METHYL-
Waste Code:	U192
Waste Description:	BENZAMIDE, 3,5-DICHLORO-N-(1,1-DIMETHYL-2-PROPYNYL)- (OR) PRONAMIDE
Waste Code:	U193
Waste Description:	1,2-OXATHIOLANE, 2,2-DIOXIDE (OR) 1,3-PROPANE SULTONE
Waste Code:	U194
Waste Description:	1-PROPANAMINE (I,T) (OR) N-PROPYLAMINE (I,T)
Waste Code:	U196
Waste Description:	PYRIDINE
Waste Code:	U197
Waste Description:	2,5-CYCLOHEXADIENE-1,4-DIONE (OR) P-BENZOQUINONE
Waste Code:	U200
Waste Description:	RESERPINE (OR) YOHIMBAN-16-CARBOXYLIC ACID, 11,17-DIMETHOXY-18-[(3,4,5-TRIMETHOXYBENZOYL)OXY]-, METHYL ESTER, (3BETA, 16BETA, 17ALPHA, 18BETA, 20ALPHA)-
Waste Code:	U201
Waste Description:	1,3-BENZENEDIOL (OR) RESORCINOL
Waste Code:	U202
Waste Description:	1,2-BENZISOTHIAZOL-3(2H)-ONE, 1,1-DIOXIDE, & SALTS (OR) SACCHARIN, & SALTS
Waste Code:	U203
Waste Description:	1,3-BENZODIOXOLE, 5-(2-PROPENYL)- (OR) SAFROLE
Waste Code:	U204
Waste Description:	SELENIOS ACID (OR) SELENIUM DIOXIDE
Waste Code:	U205
Waste Description:	SELENIUM SULFIDE (OR) SELENIUM SULFIDE SES2 (R,T)
Waste Code:	U206
Waste Description:	D-GLUCOSE, 2-DEOXY-2-[(METHYLNITROSOAMINO)-CARBONYL]AMINO]- (OR) GLUCOPYRANOSE, 2-DEOXY-2-(3-METHYL-3-NITROSOUREIDO)-,D- (OR) STREPTOZOTOCIN
Waste Code:	U207
Waste Description:	1,2,4,5-TETRACHLOROBENZENE (OR) BENZENE, 1,2,4,5-TETRACHLORO-
Waste Code:	U208
Waste Description:	1,1,1,2-TETRACHLOROETHANE (OR) ETHANE, 1,1,1,2-TETRACHLORO-
Waste Code:	U209

Map ID
Direction
Distance
Elevation

MAP FINDINGS

Site

Database(s)

EDR ID Number
EPA ID Number

DENOVA ENVIRONMENTAL INC (Continued)

1000176809

Waste Description:	1,1,1,2-TETRACHLOROETHANE (OR) ETHANE, 1,1,2,2-TETRACHLORO-
Waste Code:	U210
Waste Description:	ETHENE, TETRACHLORO- (OR) TETRACHLOROETHYLENE
Waste Code:	U211
Waste Description:	CARBON TETRACHLORIDE (OR) METHANE, TETRACHLORO-
Waste Code:	U212
Waste Description:	Not Defined
Waste Code:	U213
Waste Description:	FURAN, TETRAHYDRO-(I) (OR) TETRAHYDROFURAN (I)
Waste Code:	U214
Waste Description:	ACETIC ACID, THALLIUM(1+) SALT (OR) THALLIUM(I) ACETATE
Waste Code:	U215
Waste Description:	CARBONIC ACID, DITHALLIUM(1+) SALT (OR) THALLIUM(I) CARBONATE
Waste Code:	U216
Waste Description:	THALLIUM CHLORIDE TLCL (OR) THALLIUM(I) CHLORIDE
Waste Code:	U217
Waste Description:	NITRIC ACID, THALLIUM(1+) SALT (OR) THALLIUM(I) NITRATE
Waste Code:	U218
Waste Description:	ETHANETHIOAMIDE (OR) THIOACETAMIDE
Waste Code:	U219
Waste Description:	THIOUREA
Waste Code:	U220
Waste Description:	BENZENE, METHYL- (OR) TOLUENE
Waste Code:	U221
Waste Description:	BENZENEDIAMINE, AR-METHYL- (OR) TOLUENEDIAMINE
Waste Code:	U222
Waste Description:	BENZENAMINE, 2-METHYL-, HYDROCHLORIDE (OR) O-TOLUIDINE HYDROCHLORIDE
Waste Code:	U223
Waste Description:	BENZENE, 1,3-DIISOCYANATOMETHYL- (R,T) (OR) TOLUENE DIISOCYANATE (R,T)
Waste Code:	U225
Waste Description:	BROMOFORM (OR) METHANE, TRIBROMO-
Waste Code:	U226
Waste Description:	ETHANE, 1,1,1-TRICHLORO- (OR) METHYL CHLOROFORM
Waste Code:	U227
Waste Description:	1,1,2-TRICHLOROETHANE (OR) ETHANE, 1,1,2-TRICHLORO-
Waste Code:	U228
Waste Description:	ETHENE, TRICHLORO- (OR) TRICHLOROETHYLENE
Waste Code:	U230

Map ID
 Direction
 Distance
 Elevation

MAP FINDINGS

Site _____ Database(s) _____ EDR ID Number
 _____ EPA ID Number _____

DENOVA ENVIRONMENTAL INC (Continued)

1000176809

Waste Description:	Not Defined
Waste Code:	U232
Waste Description:	Not Defined
Waste Code:	U233
Waste Description:	Not Defined
Waste Code:	U234
Waste Description:	1,3,5-TRINITROBENZENE (R,T) (OR) BENZENE, 1,3,5-TRINITRO-
Waste Code:	U235
Waste Description:	1-PROPANOL, 2,3-DIBROMO-, PHOSPHATE (3:1) (OR) TRIS(2,3,-DIBROMOPROPYL) PHOSPHATE
Waste Code:	U236
Waste Description:	2,7-NAPHTHALENEDISULFONIC ACID,3,3'-[(3,3'-DIMETHYL[1,1'-BIPHENYL]-4,4'-DIYL)BIS(AZO)BIS[5-AMINO -4-HYDROXY]-, TETRASODIUM SALT (OR) TRYPAN BLUE
Waste Code:	U237
Waste Description:	2,4-(1H,3H)-PYRIMIDINEDIONE, 5-[BIS(2-CHLOROETHYL)AMINO]- (OR) URACIL MUSTARD
Waste Code:	U238
Waste Description:	CARBAMIC ACID, ETHYL ESTER (OR) ETHYL CARBAMATE (URETHANE)
Waste Code:	U239
Waste Description:	BENZENE, DIMETHYL- (I,T) (OR) XYLENE (I)
Waste Code:	U240
Waste Description:	2,4-D, SALTS & ESTERS (OR) ACETIC ACID, (2,4-DICHLOROPHENOXY)-, SALTS & ESTERS (OR) DICHLOROPHENOXYACETIC ACID 2,4-D
Waste Code:	U243
Waste Description:	1-PROPENE, 1,1,2,3,3,3-HEXACHLORO- (OR) HEXACHLOROPROPENE
Waste Code:	U244
Waste Description:	THIOPEROXYDICARBONIC DIAMIDE [(H2N)C(S)]2S2, TETRAMETHYL- (OR) THIRAM
Waste Code:	U246
Waste Description:	CYANOGEN BROMIDE (CN)BR

Handler - Owner Operator:

Owner/Operator Indicator:	Owner
Owner/Operator Name:	DENOVA ENVIRONMENTAL INC
Legal Status:	Private
Date Became Current:	Not reported
Date Ended Current:	Not reported
Owner/Operator Address:	2824 N LOCUST AVE
Owner/Operator City,State,Zip:	RIALTO, CA 92377
Owner/Operator Telephone:	909-350-0580
Owner/Operator Telephone Ext:	Not reported
Owner/Operator Fax:	Not reported
Owner/Operator Email:	Not reported

Owner/Operator Indicator: Operator

Map ID
Direction
Distance
Elevation

MAP FINDINGS

Site

Database(s)

EDR ID Number
EPA ID Number

DENOVA ENVIRONMENTAL INC (Continued)

1000176809

Owner/Operator Name: BROCO, INCORPORATED
Legal Status: Private
Date Became Current: Not reported
Date Ended Current: Not reported
Owner/Operator Address: 2040 N. TOWNE AVENUE
Owner/Operator City,State,Zip: CITY NOT REPORTED, CA 99999
Owner/Operator Telephone: 714-623-2544
Owner/Operator Telephone Ext: Not reported
Owner/Operator Fax: Not reported
Owner/Operator Email: Not reported

Owner/Operator Indicator: Owner
Owner/Operator Name: DENOVA ENVIRONMENTAL INC
Legal Status: Private
Date Became Current: Not reported
Date Ended Current: Not reported
Owner/Operator Address: 2824 N LOCUST AVE
Owner/Operator City,State,Zip: RIALTO, CA 92377
Owner/Operator Telephone: 909-350-0580
Owner/Operator Telephone Ext: Not reported
Owner/Operator Fax: Not reported
Owner/Operator Email: Not reported

Historic Generators:

Receive Date: 1992-10-06 00:00:00.0
Handler Name: DENOVA ENVIRONMENTAL INC
Federal Waste Generator Description: Not a generator, verified
State District Owner: Not reported
Large Quantity Handler of Universal Waste: No
Recognized Trader Importer: No
Recognized Trader Exporter: No
Spent Lead Acid Battery Importer: No
Spent Lead Acid Battery Exporter: No
Current Record: No
Non Storage Recycler Activity: Not reported
Electronic Manifest Broker: Not reported

Receive Date: 1999-04-23 00:00:00.0
Handler Name: DENOVA ENVIRONMENTAL INC
Federal Waste Generator Description: Small Quantity Generator
State District Owner: Not reported
Large Quantity Handler of Universal Waste: No
Recognized Trader Importer: No
Recognized Trader Exporter: No
Spent Lead Acid Battery Importer: No
Spent Lead Acid Battery Exporter: No
Current Record: Yes
Non Storage Recycler Activity: Not reported
Electronic Manifest Broker: Not reported

Receive Date: 1999-04-23 00:00:00.0
Handler Name: DENOVA ENVIRONMENTAL INC
Federal Waste Generator Description: Large Quantity Generator
State District Owner: Not reported
Large Quantity Handler of Universal Waste: No
Recognized Trader Importer: No
Recognized Trader Exporter: No

Map ID
Direction
Distance
Elevation

MAP FINDINGS

Site

Database(s)

EDR ID Number
EPA ID Number

DENOVA ENVIRONMENTAL INC (Continued)

1000176809

Spent Lead Acid Battery Importer: No
Spent Lead Acid Battery Exporter: No
Current Record: No
Non Storage Recycler Activity: Not reported
Electronic Manifest Broker: Not reported

Receive Date: 1990-04-25 00:00:00.0
Handler Name: BROCO INC
Federal Waste Generator Description: Small Quantity Generator
State District Owner: Not reported
Large Quantity Handler of Universal Waste: No
Recognized Trader Importer: No
Recognized Trader Exporter: No
Spent Lead Acid Battery Importer: No
Spent Lead Acid Battery Exporter: No
Current Record: No
Non Storage Recycler Activity: Not reported
Electronic Manifest Broker: Not reported

Receive Date: 1992-02-29 00:00:00.0
Handler Name: BROCO INC
Federal Waste Generator Description: Small Quantity Generator
State District Owner: Not reported
Large Quantity Handler of Universal Waste: No
Recognized Trader Importer: No
Recognized Trader Exporter: No
Spent Lead Acid Battery Importer: No
Spent Lead Acid Battery Exporter: No
Current Record: No
Non Storage Recycler Activity: Not reported
Electronic Manifest Broker: Not reported

Receive Date: 1994-03-30 00:00:00.0
Handler Name: BROCO ENVIRONMENTAL, INC
Federal Waste Generator Description: Large Quantity Generator
State District Owner: Not reported
Large Quantity Handler of Universal Waste: No
Recognized Trader Importer: No
Recognized Trader Exporter: No
Spent Lead Acid Battery Importer: No
Spent Lead Acid Battery Exporter: No
Current Record: No
Non Storage Recycler Activity: Not reported
Electronic Manifest Broker: Not reported

Receive Date: 1999-03-16 00:00:00.0
Handler Name: BROCO ENVIRONMENTAL, INC.
Federal Waste Generator Description: Large Quantity Generator
State District Owner: Not reported
Large Quantity Handler of Universal Waste: No
Recognized Trader Importer: No
Recognized Trader Exporter: No
Spent Lead Acid Battery Importer: No
Spent Lead Acid Battery Exporter: No
Current Record: No
Non Storage Recycler Activity: Not reported
Electronic Manifest Broker: Not reported

Map ID
Direction
Distance
Elevation

MAP FINDINGS

Site

Database(s)

EDR ID Number
EPA ID Number

DENOVA ENVIRONMENTAL INC (Continued)

1000176809

Receive Date: 2000-10-12 00:00:00.0
Handler Name: DENOVA ENVIRONMENTAL INC
Federal Waste Generator Description: Large Quantity Generator
State District Owner: Not reported
Large Quantity Handler of Universal Waste: No
Recognized Trader Importer: No
Recognized Trader Exporter: No
Spent Lead Acid Battery Importer: No
Spent Lead Acid Battery Exporter: No
Current Record: No
Non Storage Recycler Activity: Not reported
Electronic Manifest Broker: Not reported

List of NAICS Codes and Descriptions:

NAICS Code: 32592
NAICS Description: EXPLOSIVES MANUFACTURING

NAICS Code: 325998
NAICS Description: ALL OTHER MISCELLANEOUS CHEMICAL PRODUCT AND PREPARATION MANUFACTURING

NAICS Code: 333518
NAICS Description: OTHER METALWORKING MACHINERY MANUFACTURING

NAICS Code: 49311
NAICS Description: GENERAL WAREHOUSING AND STORAGE

NAICS Code: 92411
NAICS Description: ADMINISTRATION OF AIR AND WATER RESOURCE AND SOLID WASTE MANAGEMENT PROGRAMS

Facility Has Received Notices of Violation:

Found Violation: Yes
Agency Which Determined Violation: State
Violation Short Description: TSD - General Facility Standards
Date Violation was Determined: 1999-04-22 00:00:00.0
Actual Return to Compliance Date: 1999-04-30 00:00:00.0
Return to Compliance Qualifier: Documented
Violation Responsible Agency: State
Scheduled Compliance Date: Not reported
Enforcement Identifier: 200
Date of Enforcement Action: 1999-04-23 00:00:00.0
Enforcement Responsible Agency: State
Enforcement Docket Number: Not reported
Enforcement Attorney: Not reported
Corrective Action Component: No
Appeal Initiated Date: Not reported
Appeal Resolution Date: Not reported
Disposition Status Date: Not reported
Disposition Status: Not reported
Disposition Status Description: Not reported
Consent/Final Order Sequence Number: Not reported
Consent/Final Order Respondent Name: Not reported
Consent/Final Order Lead Agency: Not reported
Enforcement Type: Not reported
Enforcement Responsible Person: Not reported
Enforcement Responsible Sub-Organization: Not reported

Map ID
Direction
Distance
Elevation

MAP FINDINGS

Site

Database(s)

EDR ID Number
EPA ID Number

DENOVA ENVIRONMENTAL INC (Continued)

1000176809

SEP Sequence Number:	Not reported
SEP Expenditure Amount:	Not reported
SEP Scheduled Completion Date:	Not reported
SEP Actual Date:	Not reported
SEP Defaulted Date:	Not reported
SEP Type:	Not reported
SEP Type Description:	Not reported
Proposed Amount:	Not reported
Final Monetary Amount:	Not reported
Paid Amount:	Not reported
Final Count:	Not reported
Final Amount:	Not reported
Found Violation:	Yes
Agency Which Determined Violation:	EPA
Violation Short Description:	TSD - Financial Requirements
Date Violation was Determined:	1991-11-09 00:00:00.0
Actual Return to Compliance Date:	1993-06-14 00:00:00.0
Return to Compliance Qualifier:	Observed
Violation Responsible Agency:	EPA
Scheduled Compliance Date:	Not reported
Enforcement Identifier:	Not reported
Date of Enforcement Action:	Not reported
Enforcement Responsible Agency:	Not reported
Enforcement Docket Number:	Not reported
Enforcement Attorney:	Not reported
Corrective Action Component:	Not reported
Appeal Initiated Date:	Not reported
Appeal Resolution Date:	Not reported
Disposition Status Date:	Not reported
Disposition Status:	Not reported
Disposition Status Description:	Not reported
Consent/Final Order Sequence Number:	Not reported
Consent/Final Order Respondent Name:	Not reported
Consent/Final Order Lead Agency:	Not reported
Enforcement Type:	Not reported
Enforcement Responsible Person:	Not reported
Enforcement Responsible Sub-Organization:	Not reported
SEP Sequence Number:	Not reported
SEP Expenditure Amount:	Not reported
SEP Scheduled Completion Date:	Not reported
SEP Actual Date:	Not reported
SEP Defaulted Date:	Not reported
SEP Type:	Not reported
SEP Type Description:	Not reported
Proposed Amount:	Not reported
Final Monetary Amount:	Not reported
Paid Amount:	Not reported
Final Count:	Not reported
Final Amount:	Not reported
Found Violation:	Yes
Agency Which Determined Violation:	State
Violation Short Description:	TSD - Waste Pile Standards
Date Violation was Determined:	2004-07-13 00:00:00.0
Actual Return to Compliance Date:	2004-08-23 00:00:00.0
Return to Compliance Qualifier:	Documented

Map ID
Direction
Distance
Elevation

MAP FINDINGS

Site

Database(s)

EDR ID Number
EPA ID Number

DENOVA ENVIRONMENTAL INC (Continued)

1000176809

Violation Responsible Agency:	State
Scheduled Compliance Date:	Not reported
Enforcement Identifier:	202
Date of Enforcement Action:	2006-06-13 00:00:00.0
Enforcement Responsible Agency:	State
Enforcement Docket Number:	Not reported
Enforcement Attorney:	Not reported
Corrective Action Component:	No
Appeal Initiated Date:	Not reported
Appeal Resolution Date:	Not reported
Disposition Status Date:	Not reported
Disposition Status:	Not reported
Disposition Status Description:	Not reported
Consent/Final Order Sequence Number:	Not reported
Consent/Final Order Respondent Name:	Not reported
Consent/Final Order Lead Agency:	Not reported
Enforcement Type:	INITIAL 3008(A) COMPLIANCE
Enforcement Responsible Person:	Not reported
Enforcement Responsible Sub-Organization:	Not reported
SEP Sequence Number:	Not reported
SEP Expenditure Amount:	Not reported
SEP Scheduled Completion Date:	Not reported
SEP Actual Date:	Not reported
SEP Defaulted Date:	Not reported
SEP Type:	Not reported
SEP Type Description:	Not reported
Proposed Amount:	39900
Final Monetary Amount:	Not reported
Paid Amount:	Not reported
Final Count:	Not reported
Final Amount:	Not reported
Found Violation:	Yes
Agency Which Determined Violation:	State
Violation Short Description:	TSD - Financial Requirements
Date Violation was Determined:	2001-06-14 00:00:00.0
Actual Return to Compliance Date:	2002-06-25 00:00:00.0
Return to Compliance Qualifier:	Documented
Violation Responsible Agency:	State
Scheduled Compliance Date:	Not reported
Enforcement Identifier:	285
Date of Enforcement Action:	2001-09-06 00:00:00.0
Enforcement Responsible Agency:	State
Enforcement Docket Number:	Not reported
Enforcement Attorney:	Not reported
Corrective Action Component:	No
Appeal Initiated Date:	Not reported
Appeal Resolution Date:	Not reported
Disposition Status Date:	Not reported
Disposition Status:	Not reported
Disposition Status Description:	Not reported
Consent/Final Order Sequence Number:	Not reported
Consent/Final Order Respondent Name:	Not reported
Consent/Final Order Lead Agency:	Not reported
Enforcement Type:	INITIAL 3008(A) COMPLIANCE
Enforcement Responsible Person:	Not reported
Enforcement Responsible Sub-Organization:	Not reported

Map ID
Direction
Distance
Elevation

MAP FINDINGS

Site

Database(s)

EDR ID Number
EPA ID Number

DENOVA ENVIRONMENTAL INC (Continued)

1000176809

SEP Sequence Number:	Not reported	
SEP Expenditure Amount:		Not reported
SEP Scheduled Completion Date:		Not reported
SEP Actual Date:		Not reported
SEP Defaulted Date:		Not reported
SEP Type:		Not reported
SEP Type Description:		Not reported
Proposed Amount:		2494318
Final Monetary Amount:		Not reported
Paid Amount:		Not reported
Final Count:		Not reported
Final Amount:		Not reported
Found Violation:		No
Agency Which Determined Violation:		Not reported
Violation Short Description:		Not reported
Date Violation was Determined:		Not reported
Actual Return to Compliance Date:		Not reported
Return to Compliance Qualifier:		Not reported
Violation Responsible Agency:		Not reported
Scheduled Compliance Date:		Not reported
Enforcement Identifier:		Not reported
Date of Enforcement Action:		Not reported
Enforcement Responsible Agency:		Not reported
Enforcement Docket Number:		Not reported
Enforcement Attorney:		Not reported
Corrective Action Component:		Not reported
Appeal Initiated Date:		Not reported
Appeal Resolution Date:		Not reported
Disposition Status Date:		Not reported
Disposition Status:		Not reported
Disposition Status Description:		Not reported
Consent/Final Order Sequence Number:	Not reported	
Consent/Final Order Respondent Name:		Not reported
Consent/Final Order Lead Agency:		Not reported
Enforcement Type:		Not reported
Enforcement Responsible Person:		Not reported
Enforcement Responsible Sub-Organization:		Not reported
SEP Sequence Number:	Not reported	
SEP Expenditure Amount:		Not reported
SEP Scheduled Completion Date:		Not reported
SEP Actual Date:		Not reported
SEP Defaulted Date:		Not reported
SEP Type:		Not reported
SEP Type Description:		Not reported
Proposed Amount:		Not reported
Final Monetary Amount:		Not reported
Paid Amount:		Not reported
Final Count:		Not reported
Final Amount:		Not reported
Found Violation:		Yes
Agency Which Determined Violation:		State
Violation Short Description:		TSD - Financial Requirements
Date Violation was Determined:		1993-05-07 00:00:00.0
Actual Return to Compliance Date:		1994-05-05 00:00:00.0
Return to Compliance Qualifier:		Observed

Map ID
Direction
Distance
Elevation

MAP FINDINGS

Site

Database(s)

EDR ID Number
EPA ID Number

DENOVA ENVIRONMENTAL INC (Continued)

1000176809

Violation Responsible Agency:	State
Scheduled Compliance Date:	Not reported
Enforcement Identifier:	008
Date of Enforcement Action:	1993-07-27 00:00:00.0
Enforcement Responsible Agency:	State
Enforcement Docket Number:	Not reported
Enforcement Attorney:	Not reported
Corrective Action Component:	No
Appeal Initiated Date:	Not reported
Appeal Resolution Date:	Not reported
Disposition Status Date:	Not reported
Disposition Status:	Not reported
Disposition Status Description:	Not reported
Consent/Final Order Sequence Number:	Not reported
Consent/Final Order Respondent Name:	Not reported
Consent/Final Order Lead Agency:	Not reported
Enforcement Type:	INITIAL CIVIL JUDICIAL ACTION FOR COMPLIANCE AND/OR MONETARY PENALTY
Enforcement Responsible Person:	R9STA
Enforcement Responsible Sub-Organization:	Not reported
SEP Sequence Number:	Not reported
SEP Expenditure Amount:	Not reported
SEP Scheduled Completion Date:	Not reported
SEP Actual Date:	Not reported
SEP Defaulted Date:	Not reported
SEP Type:	Not reported
SEP Type Description:	Not reported
Proposed Amount:	Not reported
Final Monetary Amount:	35000
Paid Amount:	Not reported
Final Count:	1
Final Amount:	35000
Found Violation:	Yes
Agency Which Determined Violation:	State
Violation Short Description:	TSD - General
Date Violation was Determined:	1998-12-21 00:00:00.0
Actual Return to Compliance Date:	1998-12-21 00:00:00.0
Return to Compliance Qualifier:	Observed
Violation Responsible Agency:	State
Scheduled Compliance Date:	Not reported
Enforcement Identifier:	Not reported
Date of Enforcement Action:	Not reported
Enforcement Responsible Agency:	Not reported
Enforcement Docket Number:	Not reported
Enforcement Attorney:	Not reported
Corrective Action Component:	Not reported
Appeal Initiated Date:	Not reported
Appeal Resolution Date:	Not reported
Disposition Status Date:	Not reported
Disposition Status:	Not reported
Disposition Status Description:	Not reported
Consent/Final Order Sequence Number:	Not reported
Consent/Final Order Respondent Name:	Not reported
Consent/Final Order Lead Agency:	Not reported
Enforcement Type:	Not reported
Enforcement Responsible Person:	Not reported
Enforcement Responsible Sub-Organization:	Not reported

Map ID
Direction
Distance
Elevation

MAP FINDINGS

Site

Database(s)

EDR ID Number
EPA ID Number

DENOVA ENVIRONMENTAL INC (Continued)

1000176809

SEP Sequence Number:	Not reported
SEP Expenditure Amount:	Not reported
SEP Scheduled Completion Date:	Not reported
SEP Actual Date:	Not reported
SEP Defaulted Date:	Not reported
SEP Type:	Not reported
SEP Type Description:	Not reported
Proposed Amount:	Not reported
Final Monetary Amount:	Not reported
Paid Amount:	Not reported
Final Count:	Not reported
Final Amount:	Not reported
Found Violation:	Yes
Agency Which Determined Violation:	State
Violation Short Description:	TSD - General
Date Violation was Determined:	1993-05-07 00:00:00.0
Actual Return to Compliance Date:	1994-05-05 00:00:00.0
Return to Compliance Qualifier:	Observed
Violation Responsible Agency:	State
Scheduled Compliance Date:	Not reported
Enforcement Identifier:	008
Date of Enforcement Action:	1993-07-27 00:00:00.0
Enforcement Responsible Agency:	State
Enforcement Docket Number:	Not reported
Enforcement Attorney:	Not reported
Corrective Action Component:	No
Appeal Initiated Date:	Not reported
Appeal Resolution Date:	Not reported
Disposition Status Date:	Not reported
Disposition Status:	Not reported
Disposition Status Description:	Not reported
Consent/Final Order Sequence Number:	Not reported
Consent/Final Order Respondent Name:	Not reported
Consent/Final Order Lead Agency:	Not reported
Enforcement Type:	INITIAL CIVIL JUDICIAL ACTION FOR COMPLIANCE AND/OR MONETARY PENALTY
Enforcement Responsible Person:	R9STA
Enforcement Responsible Sub-Organization:	Not reported
SEP Sequence Number:	Not reported
SEP Expenditure Amount:	Not reported
SEP Scheduled Completion Date:	Not reported
SEP Actual Date:	Not reported
SEP Defaulted Date:	Not reported
SEP Type:	Not reported
SEP Type Description:	Not reported
Proposed Amount:	Not reported
Final Monetary Amount:	35000
Paid Amount:	Not reported
Final Count:	1
Final Amount:	35000
Found Violation:	Yes
Agency Which Determined Violation:	State
Violation Short Description:	TSD - General Facility Standards
Date Violation was Determined:	1999-04-22 00:00:00.0
Actual Return to Compliance Date:	1999-04-30 00:00:00.0
Return to Compliance Qualifier:	Documented

Map ID
Direction
Distance
Elevation

MAP FINDINGS

Site

Database(s)

EDR ID Number
EPA ID Number

DENOVA ENVIRONMENTAL INC (Continued)

1000176809

Violation Responsible Agency:	State
Scheduled Compliance Date:	Not reported
Enforcement Identifier:	250
Date of Enforcement Action:	2000-09-22 00:00:00.0
Enforcement Responsible Agency:	State
Enforcement Docket Number:	Not reported
Enforcement Attorney:	Not reported
Corrective Action Component:	No
Appeal Initiated Date:	Not reported
Appeal Resolution Date:	Not reported
Disposition Status Date:	Not reported
Disposition Status:	Not reported
Disposition Status Description:	Not reported
Consent/Final Order Sequence Number:	Not reported
Consent/Final Order Respondent Name:	Not reported
Consent/Final Order Lead Agency:	Not reported
Enforcement Type:	FINAL 3008(A) COMPLIANCE ORDER
Enforcement Responsible Person:	Not reported
Enforcement Responsible Sub-Organization:	Not reported
SEP Sequence Number:	Not reported
SEP Expenditure Amount:	Not reported
SEP Scheduled Completion Date:	Not reported
SEP Actual Date:	Not reported
SEP Defaulted Date:	Not reported
SEP Type:	Not reported
SEP Type Description:	Not reported
Proposed Amount:	Not reported
Final Monetary Amount:	40000
Paid Amount:	Not reported
Final Count:	1
Final Amount:	45000
Found Violation:	Yes
Agency Which Determined Violation:	State
Violation Short Description:	TSD - Container Use and Management
Date Violation was Determined:	1999-04-22 00:00:00.0
Actual Return to Compliance Date:	1999-04-30 00:00:00.0
Return to Compliance Qualifier:	Documented
Violation Responsible Agency:	State
Scheduled Compliance Date:	Not reported
Enforcement Identifier:	250
Date of Enforcement Action:	2000-09-22 00:00:00.0
Enforcement Responsible Agency:	State
Enforcement Docket Number:	Not reported
Enforcement Attorney:	Not reported
Corrective Action Component:	No
Appeal Initiated Date:	Not reported
Appeal Resolution Date:	Not reported
Disposition Status Date:	Not reported
Disposition Status:	Not reported
Disposition Status Description:	Not reported
Consent/Final Order Sequence Number:	Not reported
Consent/Final Order Respondent Name:	Not reported
Consent/Final Order Lead Agency:	Not reported
Enforcement Type:	FINAL 3008(A) COMPLIANCE ORDER
Enforcement Responsible Person:	Not reported
Enforcement Responsible Sub-Organization:	Not reported

Map ID
 Direction
 Distance
 Elevation

MAP FINDINGS

Site

Database(s)

EDR ID Number
 EPA ID Number

DENOVA ENVIRONMENTAL INC (Continued)

1000176809

SEP Sequence Number:	Not reported
SEP Expenditure Amount:	Not reported
SEP Scheduled Completion Date:	Not reported
SEP Actual Date:	Not reported
SEP Defaulted Date:	Not reported
SEP Type:	Not reported
SEP Type Description:	Not reported
Proposed Amount:	Not reported
Final Monetary Amount:	40000
Paid Amount:	Not reported
Final Count:	1
Final Amount:	45000
Found Violation:	Yes
Agency Which Determined Violation:	State
Violation Short Description:	TSD - General Facility Standards
Date Violation was Determined:	2004-07-13 00:00:00.0
Actual Return to Compliance Date:	2004-08-23 00:00:00.0
Return to Compliance Qualifier:	Documented
Violation Responsible Agency:	State
Scheduled Compliance Date:	Not reported
Enforcement Identifier:	202
Date of Enforcement Action:	2006-06-13 00:00:00.0
Enforcement Responsible Agency:	State
Enforcement Docket Number:	Not reported
Enforcement Attorney:	Not reported
Corrective Action Component:	No
Appeal Initiated Date:	Not reported
Appeal Resolution Date:	Not reported
Disposition Status Date:	Not reported
Disposition Status:	Not reported
Disposition Status Description:	Not reported
Consent/Final Order Sequence Number:	Not reported
Consent/Final Order Respondent Name:	Not reported
Consent/Final Order Lead Agency:	Not reported
Enforcement Type:	INITIAL 3008(A) COMPLIANCE
Enforcement Responsible Person:	Not reported
Enforcement Responsible Sub-Organization:	Not reported
SEP Sequence Number:	Not reported
SEP Expenditure Amount:	Not reported
SEP Scheduled Completion Date:	Not reported
SEP Actual Date:	Not reported
SEP Defaulted Date:	Not reported
SEP Type:	Not reported
SEP Type Description:	Not reported
Proposed Amount:	39900
Final Monetary Amount:	Not reported
Paid Amount:	Not reported
Final Count:	Not reported
Final Amount:	Not reported
Found Violation:	Yes
Agency Which Determined Violation:	State
Violation Short Description:	LDR - General
Date Violation was Determined:	1998-12-21 00:00:00.0
Actual Return to Compliance Date:	1998-12-21 00:00:00.0
Return to Compliance Qualifier:	Observed

Map ID
Direction
Distance
Elevation

MAP FINDINGS

Site

Database(s)

EDR ID Number
EPA ID Number

DENOVA ENVIRONMENTAL INC (Continued)

1000176809

Violation Responsible Agency:	State
Scheduled Compliance Date:	1999-01-21 00:00:00.0
Enforcement Identifier:	017
Date of Enforcement Action:	1998-12-21 00:00:00.0
Enforcement Responsible Agency:	State
Enforcement Docket Number:	Not reported
Enforcement Attorney:	Not reported
Corrective Action Component:	No
Appeal Initiated Date:	Not reported
Appeal Resolution Date:	Not reported
Disposition Status Date:	Not reported
Disposition Status:	Not reported
Disposition Status Description:	Not reported
Consent/Final Order Sequence Number:	Not reported
Consent/Final Order Respondent Name:	Not reported
Consent/Final Order Lead Agency:	Not reported
Enforcement Type:	WRITTEN INFORMAL
Enforcement Responsible Person:	R9EPA
Enforcement Responsible Sub-Organization:	Not reported
SEP Sequence Number:	Not reported
SEP Expenditure Amount:	Not reported
SEP Scheduled Completion Date:	Not reported
SEP Actual Date:	Not reported
SEP Defaulted Date:	Not reported
SEP Type:	Not reported
SEP Type Description:	Not reported
Proposed Amount:	Not reported
Final Monetary Amount:	Not reported
Paid Amount:	Not reported
Final Count:	Not reported
Final Amount:	Not reported
Found Violation:	Yes
Agency Which Determined Violation:	State
Violation Short Description:	TSD - Preparedness and Prevention
Date Violation was Determined:	2004-07-13 00:00:00.0
Actual Return to Compliance Date:	2004-10-01 00:00:00.0
Return to Compliance Qualifier:	Documented
Violation Responsible Agency:	State
Scheduled Compliance Date:	Not reported
Enforcement Identifier:	201
Date of Enforcement Action:	2006-01-19 00:00:00.0
Enforcement Responsible Agency:	State
Enforcement Docket Number:	Not reported
Enforcement Attorney:	Not reported
Corrective Action Component:	No
Appeal Initiated Date:	Not reported
Appeal Resolution Date:	Not reported
Disposition Status Date:	Not reported
Disposition Status:	Not reported
Disposition Status Description:	Not reported
Consent/Final Order Sequence Number:	Not reported
Consent/Final Order Respondent Name:	Not reported
Consent/Final Order Lead Agency:	Not reported
Enforcement Type:	LETTER OF INTENT TO INITIATE ENFORCEMENT ACTION
Enforcement Responsible Person:	Not reported
Enforcement Responsible Sub-Organization:	Not reported

Map ID
Direction
Distance
Elevation

MAP FINDINGS

Site

Database(s)

EDR ID Number
EPA ID Number

DENOVA ENVIRONMENTAL INC (Continued)

1000176809

SEP Sequence Number:	Not reported
SEP Expenditure Amount:	Not reported
SEP Scheduled Completion Date:	Not reported
SEP Actual Date:	Not reported
SEP Defaulted Date:	Not reported
SEP Type:	Not reported
SEP Type Description:	Not reported
Proposed Amount:	Not reported
Final Monetary Amount:	Not reported
Paid Amount:	Not reported
Final Count:	Not reported
Final Amount:	Not reported
Found Violation:	Yes
Agency Which Determined Violation:	State
Violation Short Description:	TSD - General Facility Standards
Date Violation was Determined:	1999-04-22 00:00:00.0
Actual Return to Compliance Date:	1999-04-30 00:00:00.0
Return to Compliance Qualifier:	Documented
Violation Responsible Agency:	State
Scheduled Compliance Date:	Not reported
Enforcement Identifier:	245
Date of Enforcement Action:	2000-06-13 00:00:00.0
Enforcement Responsible Agency:	State
Enforcement Docket Number:	Not reported
Enforcement Attorney:	Not reported
Corrective Action Component:	No
Appeal Initiated Date:	Not reported
Appeal Resolution Date:	Not reported
Disposition Status Date:	Not reported
Disposition Status:	Not reported
Disposition Status Description:	Not reported
Consent/Final Order Sequence Number:	Not reported
Consent/Final Order Respondent Name:	Not reported
Consent/Final Order Lead Agency:	Not reported
Enforcement Type:	INITIAL 3008(A) COMPLIANCE
Enforcement Responsible Person:	Not reported
Enforcement Responsible Sub-Organization:	Not reported
SEP Sequence Number:	Not reported
SEP Expenditure Amount:	Not reported
SEP Scheduled Completion Date:	Not reported
SEP Actual Date:	Not reported
SEP Defaulted Date:	Not reported
SEP Type:	Not reported
SEP Type Description:	Not reported
Proposed Amount:	62750
Final Monetary Amount:	Not reported
Paid Amount:	Not reported
Final Count:	Not reported
Final Amount:	Not reported
Found Violation:	Yes
Agency Which Determined Violation:	State
Violation Short Description:	TSD IS-Thermal Treatment
Date Violation was Determined:	1994-03-28 00:00:00.0
Actual Return to Compliance Date:	1995-01-07 00:00:00.0
Return to Compliance Qualifier:	Observed

Map ID
Direction
Distance
Elevation

MAP FINDINGS

Site

Database(s)

EDR ID Number
EPA ID Number

DENOVA ENVIRONMENTAL INC (Continued)

1000176809

Violation Responsible Agency:	State
Scheduled Compliance Date:	Not reported
Enforcement Identifier:	010
Date of Enforcement Action:	1994-06-29 00:00:00.0
Enforcement Responsible Agency:	State
Enforcement Docket Number:	Not reported
Enforcement Attorney:	Not reported
Corrective Action Component:	No
Appeal Initiated Date:	Not reported
Appeal Resolution Date:	Not reported
Disposition Status Date:	Not reported
Disposition Status:	Not reported
Disposition Status Description:	Not reported
Consent/Final Order Sequence Number:	Not reported
Consent/Final Order Respondent Name:	Not reported
Consent/Final Order Lead Agency:	Not reported
Enforcement Type:	INITIAL CIVIL JUDICIAL ACTION FOR COMPLIANCE AND/OR MONETARY PENALTY
Enforcement Responsible Person:	R9STA
Enforcement Responsible Sub-Organization:	Not reported
SEP Sequence Number:	Not reported
SEP Expenditure Amount:	Not reported
SEP Scheduled Completion Date:	Not reported
SEP Actual Date:	Not reported
SEP Defaulted Date:	Not reported
SEP Type:	Not reported
SEP Type Description:	Not reported
Proposed Amount:	Not reported
Final Monetary Amount:	Not reported
Paid Amount:	Not reported
Final Count:	Not reported
Final Amount:	Not reported
Found Violation:	Yes
Agency Which Determined Violation:	State
Violation Short Description:	TSD - General
Date Violation was Determined:	1989-10-27 00:00:00.0
Actual Return to Compliance Date:	1989-12-22 00:00:00.0
Return to Compliance Qualifier:	Observed
Violation Responsible Agency:	State
Scheduled Compliance Date:	1989-12-22 00:00:00.0
Enforcement Identifier:	005
Date of Enforcement Action:	1989-12-06 00:00:00.0
Enforcement Responsible Agency:	State
Enforcement Docket Number:	Not reported
Enforcement Attorney:	Not reported
Corrective Action Component:	No
Appeal Initiated Date:	Not reported
Appeal Resolution Date:	Not reported
Disposition Status Date:	Not reported
Disposition Status:	Not reported
Disposition Status Description:	Not reported
Consent/Final Order Sequence Number:	Not reported
Consent/Final Order Respondent Name:	Not reported
Consent/Final Order Lead Agency:	Not reported
Enforcement Type:	WRITTEN INFORMAL
Enforcement Responsible Person:	R9STA
Enforcement Responsible Sub-Organization:	Not reported

Map ID
Direction
Distance
Elevation

MAP FINDINGS

Site

Database(s)

EDR ID Number
EPA ID Number

DENOVA ENVIRONMENTAL INC (Continued)

1000176809

SEP Sequence Number:	Not reported
SEP Expenditure Amount:	Not reported
SEP Scheduled Completion Date:	Not reported
SEP Actual Date:	Not reported
SEP Defaulted Date:	Not reported
SEP Type:	Not reported
SEP Type Description:	Not reported
Proposed Amount:	Not reported
Final Monetary Amount:	Not reported
Paid Amount:	Not reported
Final Count:	Not reported
Final Amount:	Not reported
Found Violation:	Yes
Agency Which Determined Violation:	State
Violation Short Description:	TSD - Waste Pile Standards
Date Violation was Determined:	2004-07-13 00:00:00.0
Actual Return to Compliance Date:	2004-08-23 00:00:00.0
Return to Compliance Qualifier:	Documented
Violation Responsible Agency:	State
Scheduled Compliance Date:	Not reported
Enforcement Identifier:	Not reported
Date of Enforcement Action:	Not reported
Enforcement Responsible Agency:	Not reported
Enforcement Docket Number:	Not reported
Enforcement Attorney:	Not reported
Corrective Action Component:	Not reported
Appeal Initiated Date:	Not reported
Appeal Resolution Date:	Not reported
Disposition Status Date:	Not reported
Disposition Status:	Not reported
Disposition Status Description:	Not reported
Consent/Final Order Sequence Number:	Not reported
Consent/Final Order Respondent Name:	Not reported
Consent/Final Order Lead Agency:	Not reported
Enforcement Type:	Not reported
Enforcement Responsible Person:	Not reported
Enforcement Responsible Sub-Organization:	Not reported
SEP Sequence Number:	Not reported
SEP Expenditure Amount:	Not reported
SEP Scheduled Completion Date:	Not reported
SEP Actual Date:	Not reported
SEP Defaulted Date:	Not reported
SEP Type:	Not reported
SEP Type Description:	Not reported
Proposed Amount:	Not reported
Final Monetary Amount:	Not reported
Paid Amount:	Not reported
Final Count:	Not reported
Final Amount:	Not reported
Found Violation:	Yes
Agency Which Determined Violation:	State
Violation Short Description:	TSD - General
Date Violation was Determined:	1993-05-07 00:00:00.0
Actual Return to Compliance Date:	1994-05-05 00:00:00.0
Return to Compliance Qualifier:	Observed

Map ID
Direction
Distance
Elevation

MAP FINDINGS

Site

Database(s)

EDR ID Number
EPA ID Number

DENOVA ENVIRONMENTAL INC (Continued)

1000176809

Violation Responsible Agency:	State
Scheduled Compliance Date:	Not reported
Enforcement Identifier:	008
Date of Enforcement Action:	1993-07-27 00:00:00.0
Enforcement Responsible Agency:	State
Enforcement Docket Number:	Not reported
Enforcement Attorney:	Not reported
Corrective Action Component:	No
Appeal Initiated Date:	Not reported
Appeal Resolution Date:	Not reported
Disposition Status Date:	Not reported
Disposition Status:	Not reported
Disposition Status Description:	Not reported
Consent/Final Order Sequence Number:	Not reported
Consent/Final Order Respondent Name:	Not reported
Consent/Final Order Lead Agency:	Not reported
Enforcement Type:	INITIAL CIVIL JUDICIAL ACTION FOR COMPLIANCE AND/OR MONETARY PENALTY
Enforcement Responsible Person:	R9STA
Enforcement Responsible Sub-Organization:	Not reported
SEP Sequence Number:	Not reported
SEP Expenditure Amount:	Not reported
SEP Scheduled Completion Date:	Not reported
SEP Actual Date:	Not reported
SEP Defaulted Date:	Not reported
SEP Type:	Not reported
SEP Type Description:	Not reported
Proposed Amount:	Not reported
Final Monetary Amount:	35000
Paid Amount:	Not reported
Final Count:	1
Final Amount:	35000
Found Violation:	Yes
Agency Which Determined Violation:	State
Violation Short Description:	TSD - Container Use and Management
Date Violation was Determined:	2004-07-13 00:00:00.0
Actual Return to Compliance Date:	2004-10-01 00:00:00.0
Return to Compliance Qualifier:	Documented
Violation Responsible Agency:	State
Scheduled Compliance Date:	Not reported
Enforcement Identifier:	201
Date of Enforcement Action:	2006-01-19 00:00:00.0
Enforcement Responsible Agency:	State
Enforcement Docket Number:	Not reported
Enforcement Attorney:	Not reported
Corrective Action Component:	No
Appeal Initiated Date:	Not reported
Appeal Resolution Date:	Not reported
Disposition Status Date:	Not reported
Disposition Status:	Not reported
Disposition Status Description:	Not reported
Consent/Final Order Sequence Number:	Not reported
Consent/Final Order Respondent Name:	Not reported
Consent/Final Order Lead Agency:	Not reported
Enforcement Type:	LETTER OF INTENT TO INITIATE ENFORCEMENT ACTION
Enforcement Responsible Person:	Not reported
Enforcement Responsible Sub-Organization:	Not reported

Map ID
Direction
Distance
Elevation

MAP FINDINGS

Site

Database(s)

EDR ID Number
EPA ID Number

DENOVA ENVIRONMENTAL INC (Continued)

1000176809

SEP Sequence Number: Not reported
SEP Expenditure Amount: Not reported
SEP Scheduled Completion Date: Not reported
SEP Actual Date: Not reported
SEP Defaulted Date: Not reported
SEP Type: Not reported
SEP Type Description: Not reported
Proposed Amount: Not reported
Final Monetary Amount: Not reported
Paid Amount: Not reported
Final Count: Not reported
Final Amount: Not reported

Found Violation: Yes
Agency Which Determined Violation: State
Violation Short Description: TSD - Waste Pile Standards
Date Violation was Determined: 2004-07-13 00:00:00.0
Actual Return to Compliance Date: 2004-08-23 00:00:00.0
Return to Compliance Qualifier: Documented
Violation Responsible Agency: State
Scheduled Compliance Date: Not reported
Enforcement Identifier: 201
Date of Enforcement Action: 2007-04-27 00:00:00.0
Enforcement Responsible Agency: State
Enforcement Docket Number: Not reported
Enforcement Attorney: Not reported
Corrective Action Component: No
Appeal Initiated Date: Not reported
Appeal Resolution Date: Not reported
Disposition Status Date: Not reported
Disposition Status: Not reported
Disposition Status Description: Not reported
Consent/Final Order Sequence Number: Not reported
Consent/Final Order Respondent Name: Not reported
Consent/Final Order Lead Agency: Not reported
Enforcement Type: FINAL 3008(A) COMPLIANCE ORDER
Enforcement Responsible Person: Not reported
Enforcement Responsible Sub-Organization: Not reported
SEP Sequence Number: Not reported
SEP Expenditure Amount: Not reported
SEP Scheduled Completion Date: Not reported
SEP Actual Date: Not reported
SEP Defaulted Date: Not reported
SEP Type: Not reported
SEP Type Description: Not reported
Proposed Amount: Not reported
Final Monetary Amount: 5000
Paid Amount: Not reported
Final Count: 1
Final Amount: 10000

Found Violation: Yes
Agency Which Determined Violation: State
Violation Short Description: TSD - Waste Pile Standards
Date Violation was Determined: 2004-07-13 00:00:00.0
Actual Return to Compliance Date: 2004-08-23 00:00:00.0
Return to Compliance Qualifier: Documented

Map ID
Direction
Distance
Elevation

MAP FINDINGS

Site

Database(s)

EDR ID Number
EPA ID Number

DENOVA ENVIRONMENTAL INC (Continued)

1000176809

Violation Responsible Agency:	State
Scheduled Compliance Date:	Not reported
Enforcement Identifier:	200
Date of Enforcement Action:	2004-08-12 00:00:00.0
Enforcement Responsible Agency:	State
Enforcement Docket Number:	Not reported
Enforcement Attorney:	Not reported
Corrective Action Component:	No
Appeal Initiated Date:	Not reported
Appeal Resolution Date:	Not reported
Disposition Status Date:	Not reported
Disposition Status:	Not reported
Disposition Status Description:	Not reported
Consent/Final Order Sequence Number:	Not reported
Consent/Final Order Respondent Name:	Not reported
Consent/Final Order Lead Agency:	Not reported
Enforcement Type:	Not reported
Enforcement Responsible Person:	Not reported
Enforcement Responsible Sub-Organization:	Not reported
SEP Sequence Number:	Not reported
SEP Expenditure Amount:	Not reported
SEP Scheduled Completion Date:	Not reported
SEP Actual Date:	Not reported
SEP Defaulted Date:	Not reported
SEP Type:	Not reported
SEP Type Description:	Not reported
Proposed Amount:	Not reported
Final Monetary Amount:	Not reported
Paid Amount:	Not reported
Final Count:	Not reported
Final Amount:	Not reported
Found Violation:	Yes
Agency Which Determined Violation:	State
Violation Short Description:	TSD - Waste Pile Standards
Date Violation was Determined:	2004-07-13 00:00:00.0
Actual Return to Compliance Date:	2004-08-23 00:00:00.0
Return to Compliance Qualifier:	Documented
Violation Responsible Agency:	State
Scheduled Compliance Date:	Not reported
Enforcement Identifier:	201
Date of Enforcement Action:	2006-01-19 00:00:00.0
Enforcement Responsible Agency:	State
Enforcement Docket Number:	Not reported
Enforcement Attorney:	Not reported
Corrective Action Component:	No
Appeal Initiated Date:	Not reported
Appeal Resolution Date:	Not reported
Disposition Status Date:	Not reported
Disposition Status:	Not reported
Disposition Status Description:	Not reported
Consent/Final Order Sequence Number:	Not reported
Consent/Final Order Respondent Name:	Not reported
Consent/Final Order Lead Agency:	Not reported
Enforcement Type:	LETTER OF INTENT TO INITIATE ENFORCEMENT ACTION
Enforcement Responsible Person:	Not reported
Enforcement Responsible Sub-Organization:	Not reported

Map ID
Direction
Distance
Elevation

MAP FINDINGS

Site

Database(s)

EDR ID Number
EPA ID Number

DENOVA ENVIRONMENTAL INC (Continued)

1000176809

SEP Sequence Number:	Not reported
SEP Expenditure Amount:	Not reported
SEP Scheduled Completion Date:	Not reported
SEP Actual Date:	Not reported
SEP Defaulted Date:	Not reported
SEP Type:	Not reported
SEP Type Description:	Not reported
Proposed Amount:	Not reported
Final Monetary Amount:	Not reported
Paid Amount:	Not reported
Final Count:	Not reported
Final Amount:	Not reported
Found Violation:	Yes
Agency Which Determined Violation:	State
Violation Short Description:	TSD - General
Date Violation was Determined:	1997-04-10 00:00:00.0
Actual Return to Compliance Date:	1997-12-16 00:00:00.0
Return to Compliance Qualifier:	Observed
Violation Responsible Agency:	State
Scheduled Compliance Date:	Not reported
Enforcement Identifier:	015
Date of Enforcement Action:	1997-04-10 00:00:00.0
Enforcement Responsible Agency:	State
Enforcement Docket Number:	Not reported
Enforcement Attorney:	Not reported
Corrective Action Component:	No
Appeal Initiated Date:	Not reported
Appeal Resolution Date:	Not reported
Disposition Status Date:	Not reported
Disposition Status:	Not reported
Disposition Status Description:	Not reported
Consent/Final Order Sequence Number:	Not reported
Consent/Final Order Respondent Name:	Not reported
Consent/Final Order Lead Agency:	Not reported
Enforcement Type:	WRITTEN INFORMAL
Enforcement Responsible Person:	R9STA
Enforcement Responsible Sub-Organization:	Not reported
SEP Sequence Number:	Not reported
SEP Expenditure Amount:	Not reported
SEP Scheduled Completion Date:	Not reported
SEP Actual Date:	Not reported
SEP Defaulted Date:	Not reported
SEP Type:	Not reported
SEP Type Description:	Not reported
Proposed Amount:	Not reported
Final Monetary Amount:	Not reported
Paid Amount:	Not reported
Final Count:	Not reported
Final Amount:	Not reported
Found Violation:	Yes
Agency Which Determined Violation:	State
Violation Short Description:	TSD - Financial Requirements
Date Violation was Determined:	2000-09-25 00:00:00.0
Actual Return to Compliance Date:	2000-11-29 00:00:00.0
Return to Compliance Qualifier:	Documented

Map ID
Direction
Distance
Elevation

MAP FINDINGS

Site

Database(s)

EDR ID Number
EPA ID Number

DENOVA ENVIRONMENTAL INC (Continued)

1000176809

Violation Responsible Agency:	State
Scheduled Compliance Date:	Not reported
Enforcement Identifier:	200
Date of Enforcement Action:	2000-09-25 00:00:00.0
Enforcement Responsible Agency:	State
Enforcement Docket Number:	Not reported
Enforcement Attorney:	Not reported
Corrective Action Component:	No
Appeal Initiated Date:	Not reported
Appeal Resolution Date:	Not reported
Disposition Status Date:	Not reported
Disposition Status:	Not reported
Disposition Status Description:	Not reported
Consent/Final Order Sequence Number:	Not reported
Consent/Final Order Respondent Name:	Not reported
Consent/Final Order Lead Agency:	Not reported
Enforcement Type:	Not reported
Enforcement Responsible Person:	Not reported
Enforcement Responsible Sub-Organization:	Not reported
SEP Sequence Number:	Not reported
SEP Expenditure Amount:	Not reported
SEP Scheduled Completion Date:	Not reported
SEP Actual Date:	Not reported
SEP Defaulted Date:	Not reported
SEP Type:	Not reported
SEP Type Description:	Not reported
Proposed Amount:	Not reported
Final Monetary Amount:	Not reported
Paid Amount:	Not reported
Final Count:	Not reported
Final Amount:	Not reported
Found Violation:	Yes
Agency Which Determined Violation:	State
Violation Short Description:	TSD - Financial Requirements
Date Violation was Determined:	2001-06-14 00:00:00.0
Actual Return to Compliance Date:	2002-06-25 00:00:00.0
Return to Compliance Qualifier:	Documented
Violation Responsible Agency:	State
Scheduled Compliance Date:	Not reported
Enforcement Identifier:	285
Date of Enforcement Action:	2001-09-06 00:00:00.0
Enforcement Responsible Agency:	State
Enforcement Docket Number:	Not reported
Enforcement Attorney:	Not reported
Corrective Action Component:	No
Appeal Initiated Date:	Not reported
Appeal Resolution Date:	Not reported
Disposition Status Date:	Not reported
Disposition Status:	Not reported
Disposition Status Description:	Not reported
Consent/Final Order Sequence Number:	Not reported
Consent/Final Order Respondent Name:	Not reported
Consent/Final Order Lead Agency:	Not reported
Enforcement Type:	INITIAL 3008(A) COMPLIANCE
Enforcement Responsible Person:	Not reported
Enforcement Responsible Sub-Organization:	Not reported

Map ID
Direction
Distance
Elevation

MAP FINDINGS

Site

Database(s)

EDR ID Number
EPA ID Number

DENOVA ENVIRONMENTAL INC (Continued)

1000176809

SEP Sequence Number:	Not reported
SEP Expenditure Amount:	Not reported
SEP Scheduled Completion Date:	Not reported
SEP Actual Date:	Not reported
SEP Defaulted Date:	Not reported
SEP Type:	Not reported
SEP Type Description:	Not reported
Proposed Amount:	2494318
Final Monetary Amount:	Not reported
Paid Amount:	Not reported
Final Count:	Not reported
Final Amount:	Not reported
Found Violation:	Yes
Agency Which Determined Violation:	State
Violation Short Description:	Generators - General
Date Violation was Determined:	1996-06-18 00:00:00.0
Actual Return to Compliance Date:	1997-12-16 00:00:00.0
Return to Compliance Qualifier:	Observed
Violation Responsible Agency:	State
Scheduled Compliance Date:	Not reported
Enforcement Identifier:	013
Date of Enforcement Action:	1996-06-18 00:00:00.0
Enforcement Responsible Agency:	State
Enforcement Docket Number:	Not reported
Enforcement Attorney:	Not reported
Corrective Action Component:	No
Appeal Initiated Date:	Not reported
Appeal Resolution Date:	Not reported
Disposition Status Date:	Not reported
Disposition Status:	Not reported
Disposition Status Description:	Not reported
Consent/Final Order Sequence Number:	Not reported
Consent/Final Order Respondent Name:	Not reported
Consent/Final Order Lead Agency:	Not reported
Enforcement Type:	WRITTEN INFORMAL
Enforcement Responsible Person:	R9STA
Enforcement Responsible Sub-Organization:	Not reported
SEP Sequence Number:	Not reported
SEP Expenditure Amount:	Not reported
SEP Scheduled Completion Date:	Not reported
SEP Actual Date:	Not reported
SEP Defaulted Date:	Not reported
SEP Type:	Not reported
SEP Type Description:	Not reported
Proposed Amount:	Not reported
Final Monetary Amount:	Not reported
Paid Amount:	Not reported
Final Count:	Not reported
Final Amount:	Not reported
Found Violation:	Yes
Agency Which Determined Violation:	State
Violation Short Description:	TSD - General
Date Violation was Determined:	1994-03-28 00:00:00.0
Actual Return to Compliance Date:	1995-01-07 00:00:00.0
Return to Compliance Qualifier:	Observed

Map ID
Direction
Distance
Elevation

MAP FINDINGS

Site

Database(s)

EDR ID Number
EPA ID Number

DENOVA ENVIRONMENTAL INC (Continued)

1000176809

Violation Responsible Agency:	State
Scheduled Compliance Date:	Not reported
Enforcement Identifier:	009
Date of Enforcement Action:	1994-03-28 00:00:00.0
Enforcement Responsible Agency:	State
Enforcement Docket Number:	Not reported
Enforcement Attorney:	Not reported
Corrective Action Component:	No
Appeal Initiated Date:	Not reported
Appeal Resolution Date:	Not reported
Disposition Status Date:	Not reported
Disposition Status:	Not reported
Disposition Status Description:	Not reported
Consent/Final Order Sequence Number:	Not reported
Consent/Final Order Respondent Name:	Not reported
Consent/Final Order Lead Agency:	Not reported
Enforcement Type:	WRITTEN INFORMAL
Enforcement Responsible Person:	R9STA
Enforcement Responsible Sub-Organization:	Not reported
SEP Sequence Number:	Not reported
SEP Expenditure Amount:	Not reported
SEP Scheduled Completion Date:	Not reported
SEP Actual Date:	Not reported
SEP Defaulted Date:	Not reported
SEP Type:	Not reported
SEP Type Description:	Not reported
Proposed Amount:	Not reported
Final Monetary Amount:	Not reported
Paid Amount:	Not reported
Final Count:	Not reported
Final Amount:	Not reported
Found Violation:	No
Agency Which Determined Violation:	Not reported
Violation Short Description:	Not reported
Date Violation was Determined:	Not reported
Actual Return to Compliance Date:	Not reported
Return to Compliance Qualifier:	Not reported
Violation Responsible Agency:	Not reported
Scheduled Compliance Date:	Not reported
Enforcement Identifier:	Not reported
Date of Enforcement Action:	Not reported
Enforcement Responsible Agency:	Not reported
Enforcement Docket Number:	Not reported
Enforcement Attorney:	Not reported
Corrective Action Component:	Not reported
Appeal Initiated Date:	Not reported
Appeal Resolution Date:	Not reported
Disposition Status Date:	Not reported
Disposition Status:	Not reported
Disposition Status Description:	Not reported
Consent/Final Order Sequence Number:	Not reported
Consent/Final Order Respondent Name:	Not reported
Consent/Final Order Lead Agency:	Not reported
Enforcement Type:	Not reported
Enforcement Responsible Person:	Not reported
Enforcement Responsible Sub-Organization:	Not reported

Map ID
Direction
Distance
Elevation

MAP FINDINGS

Site

Database(s)

EDR ID Number
EPA ID Number

DENOVA ENVIRONMENTAL INC (Continued)

1000176809

SEP Sequence Number:	Not reported
SEP Expenditure Amount:	Not reported
SEP Scheduled Completion Date:	Not reported
SEP Actual Date:	Not reported
SEP Defaulted Date:	Not reported
SEP Type:	Not reported
SEP Type Description:	Not reported
Proposed Amount:	Not reported
Final Monetary Amount:	Not reported
Paid Amount:	Not reported
Final Count:	Not reported
Final Amount:	Not reported
Found Violation:	Yes
Agency Which Determined Violation:	State
Violation Short Description:	LDR - General
Date Violation was Determined:	1997-04-10 00:00:00.0
Actual Return to Compliance Date:	1997-12-16 00:00:00.0
Return to Compliance Qualifier:	Observed
Violation Responsible Agency:	State
Scheduled Compliance Date:	Not reported
Enforcement Identifier:	015
Date of Enforcement Action:	1997-04-10 00:00:00.0
Enforcement Responsible Agency:	State
Enforcement Docket Number:	Not reported
Enforcement Attorney:	Not reported
Corrective Action Component:	No
Appeal Initiated Date:	Not reported
Appeal Resolution Date:	Not reported
Disposition Status Date:	Not reported
Disposition Status:	Not reported
Disposition Status Description:	Not reported
Consent/Final Order Sequence Number:	Not reported
Consent/Final Order Respondent Name:	Not reported
Consent/Final Order Lead Agency:	Not reported
Enforcement Type:	WRITTEN INFORMAL
Enforcement Responsible Person:	R9STA
Enforcement Responsible Sub-Organization:	Not reported
SEP Sequence Number:	Not reported
SEP Expenditure Amount:	Not reported
SEP Scheduled Completion Date:	Not reported
SEP Actual Date:	Not reported
SEP Defaulted Date:	Not reported
SEP Type:	Not reported
SEP Type Description:	Not reported
Proposed Amount:	Not reported
Final Monetary Amount:	Not reported
Paid Amount:	Not reported
Final Count:	Not reported
Final Amount:	Not reported
Found Violation:	No
Agency Which Determined Violation:	Not reported
Violation Short Description:	Not reported
Date Violation was Determined:	Not reported
Actual Return to Compliance Date:	Not reported
Return to Compliance Qualifier:	Not reported

Map ID
Direction
Distance
Elevation

MAP FINDINGS

Site

Database(s)

EDR ID Number
EPA ID Number

DENOVA ENVIRONMENTAL INC (Continued)

1000176809

Violation Responsible Agency:	Not reported
Scheduled Compliance Date:	Not reported
Enforcement Identifier:	Not reported
Date of Enforcement Action:	Not reported
Enforcement Responsible Agency:	Not reported
Enforcement Docket Number:	Not reported
Enforcement Attorney:	Not reported
Corrective Action Component:	Not reported
Appeal Initiated Date:	Not reported
Appeal Resolution Date:	Not reported
Disposition Status Date:	Not reported
Disposition Status:	Not reported
Disposition Status Description:	Not reported
Consent/Final Order Sequence Number:	Not reported
Consent/Final Order Respondent Name:	Not reported
Consent/Final Order Lead Agency:	Not reported
Enforcement Type:	Not reported
Enforcement Responsible Person:	Not reported
Enforcement Responsible Sub-Organization:	Not reported
SEP Sequence Number:	Not reported
SEP Expenditure Amount:	Not reported
SEP Scheduled Completion Date:	Not reported
SEP Actual Date:	Not reported
SEP Defaulted Date:	Not reported
SEP Type:	Not reported
SEP Type Description:	Not reported
Proposed Amount:	Not reported
Final Monetary Amount:	Not reported
Paid Amount:	Not reported
Final Count:	Not reported
Final Amount:	Not reported
Found Violation:	No
Agency Which Determined Violation:	Not reported
Violation Short Description:	Not reported
Date Violation was Determined:	Not reported
Actual Return to Compliance Date:	Not reported
Return to Compliance Qualifier:	Not reported
Violation Responsible Agency:	Not reported
Scheduled Compliance Date:	Not reported
Enforcement Identifier:	Not reported
Date of Enforcement Action:	Not reported
Enforcement Responsible Agency:	Not reported
Enforcement Docket Number:	Not reported
Enforcement Attorney:	Not reported
Corrective Action Component:	Not reported
Appeal Initiated Date:	Not reported
Appeal Resolution Date:	Not reported
Disposition Status Date:	Not reported
Disposition Status:	Not reported
Disposition Status Description:	Not reported
Consent/Final Order Sequence Number:	Not reported
Consent/Final Order Respondent Name:	Not reported
Consent/Final Order Lead Agency:	Not reported
Enforcement Type:	Not reported
Enforcement Responsible Person:	Not reported
Enforcement Responsible Sub-Organization:	Not reported

Map ID
Direction
Distance
Elevation

MAP FINDINGS

Site

Database(s)

EDR ID Number
EPA ID Number

DENOVA ENVIRONMENTAL INC (Continued)

1000176809

SEP Sequence Number:	Not reported
SEP Expenditure Amount:	Not reported
SEP Scheduled Completion Date:	Not reported
SEP Actual Date:	Not reported
SEP Defaulted Date:	Not reported
SEP Type:	Not reported
SEP Type Description:	Not reported
Proposed Amount:	Not reported
Final Monetary Amount:	Not reported
Paid Amount:	Not reported
Final Count:	Not reported
Final Amount:	Not reported
Found Violation:	Yes
Agency Which Determined Violation:	State
Violation Short Description:	TSD - General Facility Standards
Date Violation was Determined:	1999-04-22 00:00:00.0
Actual Return to Compliance Date:	1999-04-30 00:00:00.0
Return to Compliance Qualifier:	Documented
Violation Responsible Agency:	State
Scheduled Compliance Date:	Not reported
Enforcement Identifier:	250
Date of Enforcement Action:	2000-09-22 00:00:00.0
Enforcement Responsible Agency:	State
Enforcement Docket Number:	Not reported
Enforcement Attorney:	Not reported
Corrective Action Component:	No
Appeal Initiated Date:	Not reported
Appeal Resolution Date:	Not reported
Disposition Status Date:	Not reported
Disposition Status:	Not reported
Disposition Status Description:	Not reported
Consent/Final Order Sequence Number:	Not reported
Consent/Final Order Respondent Name:	Not reported
Consent/Final Order Lead Agency:	Not reported
Enforcement Type:	FINAL 3008(A) COMPLIANCE ORDER
Enforcement Responsible Person:	Not reported
Enforcement Responsible Sub-Organization:	Not reported
SEP Sequence Number:	Not reported
SEP Expenditure Amount:	Not reported
SEP Scheduled Completion Date:	Not reported
SEP Actual Date:	Not reported
SEP Defaulted Date:	Not reported
SEP Type:	Not reported
SEP Type Description:	Not reported
Proposed Amount:	Not reported
Final Monetary Amount:	40000
Paid Amount:	Not reported
Final Count:	1
Final Amount:	45000
Found Violation:	Yes
Agency Which Determined Violation:	State
Violation Short Description:	TSD - General Facility Standards
Date Violation was Determined:	1998-12-21 00:00:00.0
Actual Return to Compliance Date:	1998-12-21 00:00:00.0
Return to Compliance Qualifier:	Documented

Map ID
Direction
Distance
Elevation

MAP FINDINGS

Site

Database(s)

EDR ID Number
EPA ID Number

DENOVA ENVIRONMENTAL INC (Continued)

1000176809

Violation Responsible Agency:	State
Scheduled Compliance Date:	Not reported
Enforcement Identifier:	201
Date of Enforcement Action:	1998-12-21 00:00:00.0
Enforcement Responsible Agency:	State
Enforcement Docket Number:	Not reported
Enforcement Attorney:	Not reported
Corrective Action Component:	No
Appeal Initiated Date:	Not reported
Appeal Resolution Date:	Not reported
Disposition Status Date:	Not reported
Disposition Status:	Not reported
Disposition Status Description:	Not reported
Consent/Final Order Sequence Number:	Not reported
Consent/Final Order Respondent Name:	Not reported
Consent/Final Order Lead Agency:	Not reported
Enforcement Type:	Not reported
Enforcement Responsible Person:	Not reported
Enforcement Responsible Sub-Organization:	Not reported
SEP Sequence Number:	Not reported
SEP Expenditure Amount:	Not reported
SEP Scheduled Completion Date:	Not reported
SEP Actual Date:	Not reported
SEP Defaulted Date:	Not reported
SEP Type:	Not reported
SEP Type Description:	Not reported
Proposed Amount:	Not reported
Final Monetary Amount:	Not reported
Paid Amount:	Not reported
Final Count:	Not reported
Final Amount:	Not reported
Found Violation:	Yes
Agency Which Determined Violation:	State
Violation Short Description:	TSD - General Facility Standards
Date Violation was Determined:	2004-07-13 00:00:00.0
Actual Return to Compliance Date:	2004-08-23 00:00:00.0
Return to Compliance Qualifier:	Documented
Violation Responsible Agency:	State
Scheduled Compliance Date:	Not reported
Enforcement Identifier:	201
Date of Enforcement Action:	2006-01-19 00:00:00.0
Enforcement Responsible Agency:	State
Enforcement Docket Number:	Not reported
Enforcement Attorney:	Not reported
Corrective Action Component:	No
Appeal Initiated Date:	Not reported
Appeal Resolution Date:	Not reported
Disposition Status Date:	Not reported
Disposition Status:	Not reported
Disposition Status Description:	Not reported
Consent/Final Order Sequence Number:	Not reported
Consent/Final Order Respondent Name:	Not reported
Consent/Final Order Lead Agency:	Not reported
Enforcement Type:	LETTER OF INTENT TO INITIATE ENFORCEMENT ACTION
Enforcement Responsible Person:	Not reported
Enforcement Responsible Sub-Organization:	Not reported

Map ID
Direction
Distance
Elevation

MAP FINDINGS

Site

Database(s)

EDR ID Number
EPA ID Number

DENOVA ENVIRONMENTAL INC (Continued)

1000176809

SEP Sequence Number:	Not reported
SEP Expenditure Amount:	Not reported
SEP Scheduled Completion Date:	Not reported
SEP Actual Date:	Not reported
SEP Defaulted Date:	Not reported
SEP Type:	Not reported
SEP Type Description:	Not reported
Proposed Amount:	Not reported
Final Monetary Amount:	Not reported
Paid Amount:	Not reported
Final Count:	Not reported
Final Amount:	Not reported
Found Violation:	Yes
Agency Which Determined Violation:	State
Violation Short Description:	TSD - General
Date Violation was Determined:	1998-12-21 00:00:00.0
Actual Return to Compliance Date:	1998-12-21 00:00:00.0
Return to Compliance Qualifier:	Observed
Violation Responsible Agency:	State
Scheduled Compliance Date:	1999-01-21 00:00:00.0
Enforcement Identifier:	017
Date of Enforcement Action:	1998-12-21 00:00:00.0
Enforcement Responsible Agency:	State
Enforcement Docket Number:	Not reported
Enforcement Attorney:	Not reported
Corrective Action Component:	No
Appeal Initiated Date:	Not reported
Appeal Resolution Date:	Not reported
Disposition Status Date:	Not reported
Disposition Status:	Not reported
Disposition Status Description:	Not reported
Consent/Final Order Sequence Number:	Not reported
Consent/Final Order Respondent Name:	Not reported
Consent/Final Order Lead Agency:	Not reported
Enforcement Type:	WRITTEN INFORMAL
Enforcement Responsible Person:	R9EPA
Enforcement Responsible Sub-Organization:	Not reported
SEP Sequence Number:	Not reported
SEP Expenditure Amount:	Not reported
SEP Scheduled Completion Date:	Not reported
SEP Actual Date:	Not reported
SEP Defaulted Date:	Not reported
SEP Type:	Not reported
SEP Type Description:	Not reported
Proposed Amount:	Not reported
Final Monetary Amount:	Not reported
Paid Amount:	Not reported
Final Count:	Not reported
Final Amount:	Not reported
Found Violation:	Yes
Agency Which Determined Violation:	State
Violation Short Description:	TSD - Container Use and Management
Date Violation was Determined:	1999-02-26 00:00:00.0
Actual Return to Compliance Date:	1999-03-12 00:00:00.0
Return to Compliance Qualifier:	Documented

Map ID
Direction
Distance
Elevation

MAP FINDINGS

Site

Database(s)

EDR ID Number
EPA ID Number

DENOVA ENVIRONMENTAL INC (Continued)

1000176809

Violation Responsible Agency:	State
Scheduled Compliance Date:	Not reported
Enforcement Identifier:	200
Date of Enforcement Action:	1999-03-02 00:00:00.0
Enforcement Responsible Agency:	State
Enforcement Docket Number:	Not reported
Enforcement Attorney:	Not reported
Corrective Action Component:	No
Appeal Initiated Date:	Not reported
Appeal Resolution Date:	Not reported
Disposition Status Date:	Not reported
Disposition Status:	Not reported
Disposition Status Description:	Not reported
Consent/Final Order Sequence Number:	Not reported
Consent/Final Order Respondent Name:	Not reported
Consent/Final Order Lead Agency:	Not reported
Enforcement Type:	Not reported
Enforcement Responsible Person:	Not reported
Enforcement Responsible Sub-Organization:	Not reported
SEP Sequence Number:	Not reported
SEP Expenditure Amount:	Not reported
SEP Scheduled Completion Date:	Not reported
SEP Actual Date:	Not reported
SEP Defaulted Date:	Not reported
SEP Type:	Not reported
SEP Type Description:	Not reported
Proposed Amount:	Not reported
Final Monetary Amount:	Not reported
Paid Amount:	Not reported
Final Count:	Not reported
Final Amount:	Not reported
Found Violation:	No
Agency Which Determined Violation:	Not reported
Violation Short Description:	Not reported
Date Violation was Determined:	Not reported
Actual Return to Compliance Date:	Not reported
Return to Compliance Qualifier:	Not reported
Violation Responsible Agency:	Not reported
Scheduled Compliance Date:	Not reported
Enforcement Identifier:	Not reported
Date of Enforcement Action:	Not reported
Enforcement Responsible Agency:	Not reported
Enforcement Docket Number:	Not reported
Enforcement Attorney:	Not reported
Corrective Action Component:	Not reported
Appeal Initiated Date:	Not reported
Appeal Resolution Date:	Not reported
Disposition Status Date:	Not reported
Disposition Status:	Not reported
Disposition Status Description:	Not reported
Consent/Final Order Sequence Number:	Not reported
Consent/Final Order Respondent Name:	Not reported
Consent/Final Order Lead Agency:	Not reported
Enforcement Type:	Not reported
Enforcement Responsible Person:	Not reported
Enforcement Responsible Sub-Organization:	Not reported

Map ID
Direction
Distance
Elevation

MAP FINDINGS

Site

Database(s)

EDR ID Number
EPA ID Number

DENOVA ENVIRONMENTAL INC (Continued)

1000176809

SEP Sequence Number:	Not reported
SEP Expenditure Amount:	Not reported
SEP Scheduled Completion Date:	Not reported
SEP Actual Date:	Not reported
SEP Defaulted Date:	Not reported
SEP Type:	Not reported
SEP Type Description:	Not reported
Proposed Amount:	Not reported
Final Monetary Amount:	Not reported
Paid Amount:	Not reported
Final Count:	Not reported
Final Amount:	Not reported
Found Violation:	No
Agency Which Determined Violation:	Not reported
Violation Short Description:	Not reported
Date Violation was Determined:	Not reported
Actual Return to Compliance Date:	Not reported
Return to Compliance Qualifier:	Not reported
Violation Responsible Agency:	Not reported
Scheduled Compliance Date:	Not reported
Enforcement Identifier:	Not reported
Date of Enforcement Action:	Not reported
Enforcement Responsible Agency:	Not reported
Enforcement Docket Number:	Not reported
Enforcement Attorney:	Not reported
Corrective Action Component:	Not reported
Appeal Initiated Date:	Not reported
Appeal Resolution Date:	Not reported
Disposition Status Date:	Not reported
Disposition Status:	Not reported
Disposition Status Description:	Not reported
Consent/Final Order Sequence Number:	Not reported
Consent/Final Order Respondent Name:	Not reported
Consent/Final Order Lead Agency:	Not reported
Enforcement Type:	Not reported
Enforcement Responsible Person:	Not reported
Enforcement Responsible Sub-Organization:	Not reported
SEP Sequence Number:	Not reported
SEP Expenditure Amount:	Not reported
SEP Scheduled Completion Date:	Not reported
SEP Actual Date:	Not reported
SEP Defaulted Date:	Not reported
SEP Type:	Not reported
SEP Type Description:	Not reported
Proposed Amount:	Not reported
Final Monetary Amount:	Not reported
Paid Amount:	Not reported
Final Count:	Not reported
Final Amount:	Not reported
Found Violation:	Yes
Agency Which Determined Violation:	State
Violation Short Description:	TSD - General
Date Violation was Determined:	1993-05-07 00:00:00.0
Actual Return to Compliance Date:	1994-05-05 00:00:00.0
Return to Compliance Qualifier:	Observed

Map ID
Direction
Distance
Elevation

MAP FINDINGS

Site

Database(s)

EDR ID Number
EPA ID Number

DENOVA ENVIRONMENTAL INC (Continued)

1000176809

Violation Responsible Agency:	State
Scheduled Compliance Date:	Not reported
Enforcement Identifier:	008
Date of Enforcement Action:	1993-07-27 00:00:00.0
Enforcement Responsible Agency:	State
Enforcement Docket Number:	Not reported
Enforcement Attorney:	Not reported
Corrective Action Component:	No
Appeal Initiated Date:	Not reported
Appeal Resolution Date:	Not reported
Disposition Status Date:	Not reported
Disposition Status:	Not reported
Disposition Status Description:	Not reported
Consent/Final Order Sequence Number:	Not reported
Consent/Final Order Respondent Name:	Not reported
Consent/Final Order Lead Agency:	Not reported
Enforcement Type:	INITIAL CIVIL JUDICIAL ACTION FOR COMPLIANCE AND/OR MONETARY PENALTY
Enforcement Responsible Person:	R9STA
Enforcement Responsible Sub-Organization:	Not reported
SEP Sequence Number:	Not reported
SEP Expenditure Amount:	Not reported
SEP Scheduled Completion Date:	Not reported
SEP Actual Date:	Not reported
SEP Defaulted Date:	Not reported
SEP Type:	Not reported
SEP Type Description:	Not reported
Proposed Amount:	Not reported
Final Monetary Amount:	35000
Paid Amount:	Not reported
Final Count:	1
Final Amount:	35000
Found Violation:	Yes
Agency Which Determined Violation:	State
Violation Short Description:	TSD IS-Thermal Treatment
Date Violation was Determined:	1994-03-28 00:00:00.0
Actual Return to Compliance Date:	1995-01-07 00:00:00.0
Return to Compliance Qualifier:	Observed
Violation Responsible Agency:	State
Scheduled Compliance Date:	Not reported
Enforcement Identifier:	009
Date of Enforcement Action:	1994-03-28 00:00:00.0
Enforcement Responsible Agency:	State
Enforcement Docket Number:	Not reported
Enforcement Attorney:	Not reported
Corrective Action Component:	No
Appeal Initiated Date:	Not reported
Appeal Resolution Date:	Not reported
Disposition Status Date:	Not reported
Disposition Status:	Not reported
Disposition Status Description:	Not reported
Consent/Final Order Sequence Number:	Not reported
Consent/Final Order Respondent Name:	Not reported
Consent/Final Order Lead Agency:	Not reported
Enforcement Type:	WRITTEN INFORMAL
Enforcement Responsible Person:	R9STA
Enforcement Responsible Sub-Organization:	Not reported

Map ID
Direction
Distance
Elevation

MAP FINDINGS

Site

Database(s)

EDR ID Number
EPA ID Number

DENOVA ENVIRONMENTAL INC (Continued)

1000176809

SEP Sequence Number:	Not reported
SEP Expenditure Amount:	Not reported
SEP Scheduled Completion Date:	Not reported
SEP Actual Date:	Not reported
SEP Defaulted Date:	Not reported
SEP Type:	Not reported
SEP Type Description:	Not reported
Proposed Amount:	Not reported
Final Monetary Amount:	Not reported
Paid Amount:	Not reported
Final Count:	Not reported
Final Amount:	Not reported
Found Violation:	Yes
Agency Which Determined Violation:	State
Violation Short Description:	TSD - General Facility Standards
Date Violation was Determined:	1999-02-26 00:00:00.0
Actual Return to Compliance Date:	1999-03-12 00:00:00.0
Return to Compliance Qualifier:	Documented
Violation Responsible Agency:	State
Scheduled Compliance Date:	Not reported
Enforcement Identifier:	250
Date of Enforcement Action:	2000-09-22 00:00:00.0
Enforcement Responsible Agency:	State
Enforcement Docket Number:	Not reported
Enforcement Attorney:	Not reported
Corrective Action Component:	No
Appeal Initiated Date:	Not reported
Appeal Resolution Date:	Not reported
Disposition Status Date:	Not reported
Disposition Status:	Not reported
Disposition Status Description:	Not reported
Consent/Final Order Sequence Number:	Not reported
Consent/Final Order Respondent Name:	Not reported
Consent/Final Order Lead Agency:	Not reported
Enforcement Type:	FINAL 3008(A) COMPLIANCE ORDER
Enforcement Responsible Person:	Not reported
Enforcement Responsible Sub-Organization:	Not reported
SEP Sequence Number:	Not reported
SEP Expenditure Amount:	Not reported
SEP Scheduled Completion Date:	Not reported
SEP Actual Date:	Not reported
SEP Defaulted Date:	Not reported
SEP Type:	Not reported
SEP Type Description:	Not reported
Proposed Amount:	Not reported
Final Monetary Amount:	40000
Paid Amount:	Not reported
Final Count:	1
Final Amount:	45000
Found Violation:	Yes
Agency Which Determined Violation:	State
Violation Short Description:	TSD - General
Date Violation was Determined:	1994-03-28 00:00:00.0
Actual Return to Compliance Date:	1995-01-07 00:00:00.0
Return to Compliance Qualifier:	Observed

Map ID
Direction
Distance
Elevation

MAP FINDINGS

Site

Database(s)

EDR ID Number
EPA ID Number

DENOVA ENVIRONMENTAL INC (Continued)

1000176809

Violation Responsible Agency:	State
Scheduled Compliance Date:	Not reported
Enforcement Identifier:	010
Date of Enforcement Action:	1994-06-29 00:00:00.0
Enforcement Responsible Agency:	State
Enforcement Docket Number:	Not reported
Enforcement Attorney:	Not reported
Corrective Action Component:	No
Appeal Initiated Date:	Not reported
Appeal Resolution Date:	Not reported
Disposition Status Date:	Not reported
Disposition Status:	Not reported
Disposition Status Description:	Not reported
Consent/Final Order Sequence Number:	Not reported
Consent/Final Order Respondent Name:	Not reported
Consent/Final Order Lead Agency:	Not reported
Enforcement Type:	INITIAL CIVIL JUDICIAL ACTION FOR COMPLIANCE AND/OR MONETARY PENALTY
Enforcement Responsible Person:	R9STA
Enforcement Responsible Sub-Organization:	Not reported
SEP Sequence Number:	Not reported
SEP Expenditure Amount:	Not reported
SEP Scheduled Completion Date:	Not reported
SEP Actual Date:	Not reported
SEP Defaulted Date:	Not reported
SEP Type:	Not reported
SEP Type Description:	Not reported
Proposed Amount:	Not reported
Final Monetary Amount:	Not reported
Paid Amount:	Not reported
Final Count:	Not reported
Final Amount:	Not reported
Found Violation:	Yes
Agency Which Determined Violation:	State
Violation Short Description:	TSD - Container Use and Management
Date Violation was Determined:	1999-07-28 00:00:00.0
Actual Return to Compliance Date:	1999-08-05 00:00:00.0
Return to Compliance Qualifier:	Documented
Violation Responsible Agency:	State
Scheduled Compliance Date:	Not reported
Enforcement Identifier:	250
Date of Enforcement Action:	2000-09-22 00:00:00.0
Enforcement Responsible Agency:	State
Enforcement Docket Number:	Not reported
Enforcement Attorney:	Not reported
Corrective Action Component:	No
Appeal Initiated Date:	Not reported
Appeal Resolution Date:	Not reported
Disposition Status Date:	Not reported
Disposition Status:	Not reported
Disposition Status Description:	Not reported
Consent/Final Order Sequence Number:	Not reported
Consent/Final Order Respondent Name:	Not reported
Consent/Final Order Lead Agency:	Not reported
Enforcement Type:	FINAL 3008(A) COMPLIANCE ORDER
Enforcement Responsible Person:	Not reported
Enforcement Responsible Sub-Organization:	Not reported

Map ID
Direction
Distance
Elevation

MAP FINDINGS

Site

Database(s)

EDR ID Number
EPA ID Number

DENOVA ENVIRONMENTAL INC (Continued)

1000176809

SEP Sequence Number:	Not reported
SEP Expenditure Amount:	Not reported
SEP Scheduled Completion Date:	Not reported
SEP Actual Date:	Not reported
SEP Defaulted Date:	Not reported
SEP Type:	Not reported
SEP Type Description:	Not reported
Proposed Amount:	Not reported
Final Monetary Amount:	40000
Paid Amount:	Not reported
Final Count:	1
Final Amount:	45000
Found Violation:	No
Agency Which Determined Violation:	Not reported
Violation Short Description:	Not reported
Date Violation was Determined:	Not reported
Actual Return to Compliance Date:	Not reported
Return to Compliance Qualifier:	Not reported
Violation Responsible Agency:	Not reported
Scheduled Compliance Date:	Not reported
Enforcement Identifier:	Not reported
Date of Enforcement Action:	Not reported
Enforcement Responsible Agency:	Not reported
Enforcement Docket Number:	Not reported
Enforcement Attorney:	Not reported
Corrective Action Component:	Not reported
Appeal Initiated Date:	Not reported
Appeal Resolution Date:	Not reported
Disposition Status Date:	Not reported
Disposition Status:	Not reported
Disposition Status Description:	Not reported
Consent/Final Order Sequence Number:	Not reported
Consent/Final Order Respondent Name:	Not reported
Consent/Final Order Lead Agency:	Not reported
Enforcement Type:	Not reported
Enforcement Responsible Person:	Not reported
Enforcement Responsible Sub-Organization:	Not reported
SEP Sequence Number:	Not reported
SEP Expenditure Amount:	Not reported
SEP Scheduled Completion Date:	Not reported
SEP Actual Date:	Not reported
SEP Defaulted Date:	Not reported
SEP Type:	Not reported
SEP Type Description:	Not reported
Proposed Amount:	Not reported
Final Monetary Amount:	Not reported
Paid Amount:	Not reported
Final Count:	Not reported
Final Amount:	Not reported
Found Violation:	Yes
Agency Which Determined Violation:	State
Violation Short Description:	TSD - General
Date Violation was Determined:	1998-12-21 00:00:00.0
Actual Return to Compliance Date:	1998-12-21 00:00:00.0
Return to Compliance Qualifier:	Observed

Map ID
Direction
Distance
Elevation

MAP FINDINGS

Site

Database(s)

EDR ID Number
EPA ID Number

DENOVA ENVIRONMENTAL INC (Continued)

1000176809

Violation Responsible Agency:	State
Scheduled Compliance Date:	1999-01-21 00:00:00.0
Enforcement Identifier:	017
Date of Enforcement Action:	1998-12-21 00:00:00.0
Enforcement Responsible Agency:	State
Enforcement Docket Number:	Not reported
Enforcement Attorney:	Not reported
Corrective Action Component:	No
Appeal Initiated Date:	Not reported
Appeal Resolution Date:	Not reported
Disposition Status Date:	Not reported
Disposition Status:	Not reported
Disposition Status Description:	Not reported
Consent/Final Order Sequence Number:	Not reported
Consent/Final Order Respondent Name:	Not reported
Consent/Final Order Lead Agency:	Not reported
Enforcement Type:	WRITTEN INFORMAL
Enforcement Responsible Person:	R9EPA
Enforcement Responsible Sub-Organization:	Not reported
SEP Sequence Number:	Not reported
SEP Expenditure Amount:	Not reported
SEP Scheduled Completion Date:	Not reported
SEP Actual Date:	Not reported
SEP Defaulted Date:	Not reported
SEP Type:	Not reported
SEP Type Description:	Not reported
Proposed Amount:	Not reported
Final Monetary Amount:	Not reported
Paid Amount:	Not reported
Final Count:	Not reported
Final Amount:	Not reported
Found Violation:	Yes
Agency Which Determined Violation:	State
Violation Short Description:	TSD - Container Use and Management
Date Violation was Determined:	2000-09-25 00:00:00.0
Actual Return to Compliance Date:	2000-11-29 00:00:00.0
Return to Compliance Qualifier:	Documented
Violation Responsible Agency:	State
Scheduled Compliance Date:	Not reported
Enforcement Identifier:	200
Date of Enforcement Action:	2000-09-25 00:00:00.0
Enforcement Responsible Agency:	State
Enforcement Docket Number:	Not reported
Enforcement Attorney:	Not reported
Corrective Action Component:	No
Appeal Initiated Date:	Not reported
Appeal Resolution Date:	Not reported
Disposition Status Date:	Not reported
Disposition Status:	Not reported
Disposition Status Description:	Not reported
Consent/Final Order Sequence Number:	Not reported
Consent/Final Order Respondent Name:	Not reported
Consent/Final Order Lead Agency:	Not reported
Enforcement Type:	Not reported
Enforcement Responsible Person:	Not reported
Enforcement Responsible Sub-Organization:	Not reported

Map ID
 Direction
 Distance
 Elevation

MAP FINDINGS

Site

Database(s)

EDR ID Number
 EPA ID Number

DENOVA ENVIRONMENTAL INC (Continued)

1000176809

SEP Sequence Number: Not reported
 SEP Expenditure Amount: Not reported
 SEP Scheduled Completion Date: Not reported
 SEP Actual Date: Not reported
 SEP Defaulted Date: Not reported
 SEP Type: Not reported
 SEP Type Description: Not reported
 Proposed Amount: Not reported
 Final Monetary Amount: Not reported
 Paid Amount: Not reported
 Final Count: Not reported
 Final Amount: Not reported

Found Violation: No
 Agency Which Determined Violation: Not reported
 Violation Short Description: Not reported
 Date Violation was Determined: Not reported
 Actual Return to Compliance Date: Not reported
 Return to Compliance Qualifier: Not reported
 Violation Responsible Agency: Not reported
 Scheduled Compliance Date: Not reported
 Enforcement Identifier: Not reported
 Date of Enforcement Action: Not reported
 Enforcement Responsible Agency: Not reported
 Enforcement Docket Number: Not reported
 Enforcement Attorney: Not reported
 Corrective Action Component: Not reported
 Appeal Initiated Date: Not reported
 Appeal Resolution Date: Not reported
 Disposition Status Date: Not reported
 Disposition Status: Not reported
 Disposition Status Description: Not reported

Consent/Final Order Sequence Number: Not reported
 Consent/Final Order Respondent Name: Not reported
 Consent/Final Order Lead Agency: Not reported
 Enforcement Type: Not reported
 Enforcement Responsible Person: Not reported
 Enforcement Responsible Sub-Organization: Not reported
 SEP Sequence Number: Not reported
 SEP Expenditure Amount: Not reported
 SEP Scheduled Completion Date: Not reported
 SEP Actual Date: Not reported
 SEP Defaulted Date: Not reported
 SEP Type: Not reported
 SEP Type Description: Not reported
 Proposed Amount: Not reported
 Final Monetary Amount: Not reported
 Paid Amount: Not reported
 Final Count: Not reported
 Final Amount: Not reported

Found Violation: Yes
 Agency Which Determined Violation: State
 Violation Short Description: TSD - General
 Date Violation was Determined: 1996-06-18 00:00:00.0
 Actual Return to Compliance Date: 1997-12-16 00:00:00.0
 Return to Compliance Qualifier: Observed

Map ID
Direction
Distance
Elevation

MAP FINDINGS

Site

Database(s)

EDR ID Number
EPA ID Number

DENOVA ENVIRONMENTAL INC (Continued)

1000176809

Violation Responsible Agency:	State
Scheduled Compliance Date:	Not reported
Enforcement Identifier:	013
Date of Enforcement Action:	1996-06-18 00:00:00.0
Enforcement Responsible Agency:	State
Enforcement Docket Number:	Not reported
Enforcement Attorney:	Not reported
Corrective Action Component:	No
Appeal Initiated Date:	Not reported
Appeal Resolution Date:	Not reported
Disposition Status Date:	Not reported
Disposition Status:	Not reported
Disposition Status Description:	Not reported
Consent/Final Order Sequence Number:	Not reported
Consent/Final Order Respondent Name:	Not reported
Consent/Final Order Lead Agency:	Not reported
Enforcement Type:	WRITTEN INFORMAL
Enforcement Responsible Person:	R9STA
Enforcement Responsible Sub-Organization:	Not reported
SEP Sequence Number:	Not reported
SEP Expenditure Amount:	Not reported
SEP Scheduled Completion Date:	Not reported
SEP Actual Date:	Not reported
SEP Defaulted Date:	Not reported
SEP Type:	Not reported
SEP Type Description:	Not reported
Proposed Amount:	Not reported
Final Monetary Amount:	Not reported
Paid Amount:	Not reported
Final Count:	Not reported
Final Amount:	Not reported
Found Violation:	Yes
Agency Which Determined Violation:	State
Violation Short Description:	LDR - General
Date Violation was Determined:	1998-09-22 00:00:00.0
Actual Return to Compliance Date:	1998-09-22 00:00:00.0
Return to Compliance Qualifier:	Observed
Violation Responsible Agency:	State
Scheduled Compliance Date:	1998-09-22 00:00:00.0
Enforcement Identifier:	016
Date of Enforcement Action:	1998-09-22 00:00:00.0
Enforcement Responsible Agency:	State
Enforcement Docket Number:	Not reported
Enforcement Attorney:	Not reported
Corrective Action Component:	No
Appeal Initiated Date:	Not reported
Appeal Resolution Date:	Not reported
Disposition Status Date:	Not reported
Disposition Status:	Not reported
Disposition Status Description:	Not reported
Consent/Final Order Sequence Number:	Not reported
Consent/Final Order Respondent Name:	Not reported
Consent/Final Order Lead Agency:	Not reported
Enforcement Type:	WRITTEN INFORMAL
Enforcement Responsible Person:	R9STA
Enforcement Responsible Sub-Organization:	Not reported

Map ID
Direction
Distance
Elevation

MAP FINDINGS

Site

Database(s)

EDR ID Number
EPA ID Number

DENOVA ENVIRONMENTAL INC (Continued)

1000176809

SEP Sequence Number:	Not reported
SEP Expenditure Amount:	Not reported
SEP Scheduled Completion Date:	Not reported
SEP Actual Date:	Not reported
SEP Defaulted Date:	Not reported
SEP Type:	Not reported
SEP Type Description:	Not reported
Proposed Amount:	Not reported
Final Monetary Amount:	Not reported
Paid Amount:	Not reported
Final Count:	Not reported
Final Amount:	Not reported
Found Violation:	Yes
Agency Which Determined Violation:	State
Violation Short Description:	TSD - Financial Requirements
Date Violation was Determined:	2000-09-25 00:00:00.0
Actual Return to Compliance Date:	2002-06-26 00:00:00.0
Return to Compliance Qualifier:	Documented
Violation Responsible Agency:	State
Scheduled Compliance Date:	Not reported
Enforcement Identifier:	200
Date of Enforcement Action:	2000-09-25 00:00:00.0
Enforcement Responsible Agency:	State
Enforcement Docket Number:	Not reported
Enforcement Attorney:	Not reported
Corrective Action Component:	No
Appeal Initiated Date:	Not reported
Appeal Resolution Date:	Not reported
Disposition Status Date:	Not reported
Disposition Status:	Not reported
Disposition Status Description:	Not reported
Consent/Final Order Sequence Number:	Not reported
Consent/Final Order Respondent Name:	Not reported
Consent/Final Order Lead Agency:	Not reported
Enforcement Type:	Not reported
Enforcement Responsible Person:	Not reported
Enforcement Responsible Sub-Organization:	Not reported
SEP Sequence Number:	Not reported
SEP Expenditure Amount:	Not reported
SEP Scheduled Completion Date:	Not reported
SEP Actual Date:	Not reported
SEP Defaulted Date:	Not reported
SEP Type:	Not reported
SEP Type Description:	Not reported
Proposed Amount:	Not reported
Final Monetary Amount:	Not reported
Paid Amount:	Not reported
Final Count:	Not reported
Final Amount:	Not reported
Found Violation:	Yes
Agency Which Determined Violation:	State
Violation Short Description:	TSD - General Facility Standards
Date Violation was Determined:	1999-02-26 00:00:00.0
Actual Return to Compliance Date:	1999-03-12 00:00:00.0
Return to Compliance Qualifier:	Documented

Map ID
Direction
Distance
Elevation

MAP FINDINGS

Site

Database(s)

EDR ID Number
EPA ID Number

DENOVA ENVIRONMENTAL INC (Continued)

1000176809

Violation Responsible Agency:	State
Scheduled Compliance Date:	Not reported
Enforcement Identifier:	200
Date of Enforcement Action:	1999-03-02 00:00:00.0
Enforcement Responsible Agency:	State
Enforcement Docket Number:	Not reported
Enforcement Attorney:	Not reported
Corrective Action Component:	No
Appeal Initiated Date:	Not reported
Appeal Resolution Date:	Not reported
Disposition Status Date:	Not reported
Disposition Status:	Not reported
Disposition Status Description:	Not reported
Consent/Final Order Sequence Number:	Not reported
Consent/Final Order Respondent Name:	Not reported
Consent/Final Order Lead Agency:	Not reported
Enforcement Type:	Not reported
Enforcement Responsible Person:	Not reported
Enforcement Responsible Sub-Organization:	Not reported
SEP Sequence Number:	Not reported
SEP Expenditure Amount:	Not reported
SEP Scheduled Completion Date:	Not reported
SEP Actual Date:	Not reported
SEP Defaulted Date:	Not reported
SEP Type:	Not reported
SEP Type Description:	Not reported
Proposed Amount:	Not reported
Final Monetary Amount:	Not reported
Paid Amount:	Not reported
Final Count:	Not reported
Final Amount:	Not reported
Found Violation:	Yes
Agency Which Determined Violation:	State
Violation Short Description:	TSD - Preparedness and Prevention
Date Violation was Determined:	2004-07-13 00:00:00.0
Actual Return to Compliance Date:	2004-10-01 00:00:00.0
Return to Compliance Qualifier:	Documented
Violation Responsible Agency:	State
Scheduled Compliance Date:	Not reported
Enforcement Identifier:	200
Date of Enforcement Action:	2004-08-12 00:00:00.0
Enforcement Responsible Agency:	State
Enforcement Docket Number:	Not reported
Enforcement Attorney:	Not reported
Corrective Action Component:	No
Appeal Initiated Date:	Not reported
Appeal Resolution Date:	Not reported
Disposition Status Date:	Not reported
Disposition Status:	Not reported
Disposition Status Description:	Not reported
Consent/Final Order Sequence Number:	Not reported
Consent/Final Order Respondent Name:	Not reported
Consent/Final Order Lead Agency:	Not reported
Enforcement Type:	Not reported
Enforcement Responsible Person:	Not reported
Enforcement Responsible Sub-Organization:	Not reported

Map ID
Direction
Distance
Elevation

MAP FINDINGS

Site

Database(s)

EDR ID Number
EPA ID Number

DENOVA ENVIRONMENTAL INC (Continued)

1000176809

SEP Sequence Number:	Not reported
SEP Expenditure Amount:	Not reported
SEP Scheduled Completion Date:	Not reported
SEP Actual Date:	Not reported
SEP Defaulted Date:	Not reported
SEP Type:	Not reported
SEP Type Description:	Not reported
Proposed Amount:	Not reported
Final Monetary Amount:	Not reported
Paid Amount:	Not reported
Final Count:	Not reported
Final Amount:	Not reported
Found Violation:	Yes
Agency Which Determined Violation:	State
Violation Short Description:	TSD - Financial Requirements
Date Violation was Determined:	1986-11-26 00:00:00.0
Actual Return to Compliance Date:	1998-11-15 00:00:00.0
Return to Compliance Qualifier:	Observed
Violation Responsible Agency:	State
Scheduled Compliance Date:	Not reported
Enforcement Identifier:	003
Date of Enforcement Action:	1989-07-18 00:00:00.0
Enforcement Responsible Agency:	State
Enforcement Docket Number:	Not reported
Enforcement Attorney:	Not reported
Corrective Action Component:	No
Appeal Initiated Date:	Not reported
Appeal Resolution Date:	Not reported
Disposition Status Date:	Not reported
Disposition Status:	Not reported
Disposition Status Description:	Not reported
Consent/Final Order Sequence Number:	Not reported
Consent/Final Order Respondent Name:	Not reported
Consent/Final Order Lead Agency:	Not reported
Enforcement Type:	INITIAL 3008(A) COMPLIANCE
Enforcement Responsible Person:	R9STA
Enforcement Responsible Sub-Organization:	Not reported
SEP Sequence Number:	Not reported
SEP Expenditure Amount:	Not reported
SEP Scheduled Completion Date:	Not reported
SEP Actual Date:	Not reported
SEP Defaulted Date:	Not reported
SEP Type:	Not reported
SEP Type Description:	Not reported
Proposed Amount:	69152
Final Monetary Amount:	Not reported
Paid Amount:	Not reported
Final Count:	Not reported
Final Amount:	Not reported
Found Violation:	Yes
Agency Which Determined Violation:	State
Violation Short Description:	TSD - General Facility Standards
Date Violation was Determined:	2004-07-13 00:00:00.0
Actual Return to Compliance Date:	2004-08-23 00:00:00.0
Return to Compliance Qualifier:	Documented

Map ID
Direction
Distance
Elevation

MAP FINDINGS

Site

Database(s)

EDR ID Number
EPA ID Number

DENOVA ENVIRONMENTAL INC (Continued)

1000176809

Violation Responsible Agency:	State
Scheduled Compliance Date:	Not reported
Enforcement Identifier:	201
Date of Enforcement Action:	2007-04-27 00:00:00.0
Enforcement Responsible Agency:	State
Enforcement Docket Number:	Not reported
Enforcement Attorney:	Not reported
Corrective Action Component:	No
Appeal Initiated Date:	Not reported
Appeal Resolution Date:	Not reported
Disposition Status Date:	Not reported
Disposition Status:	Not reported
Disposition Status Description:	Not reported
Consent/Final Order Sequence Number:	Not reported
Consent/Final Order Respondent Name:	Not reported
Consent/Final Order Lead Agency:	Not reported
Enforcement Type:	FINAL 3008(A) COMPLIANCE ORDER
Enforcement Responsible Person:	Not reported
Enforcement Responsible Sub-Organization:	Not reported
SEP Sequence Number:	Not reported
SEP Expenditure Amount:	Not reported
SEP Scheduled Completion Date:	Not reported
SEP Actual Date:	Not reported
SEP Defaulted Date:	Not reported
SEP Type:	Not reported
SEP Type Description:	Not reported
Proposed Amount:	Not reported
Final Monetary Amount:	5000
Paid Amount:	Not reported
Final Count:	1
Final Amount:	10000
Found Violation:	Yes
Agency Which Determined Violation:	State
Violation Short Description:	TSD - Container Use and Management
Date Violation was Determined:	1999-04-22 00:00:00.0
Actual Return to Compliance Date:	1999-04-30 00:00:00.0
Return to Compliance Qualifier:	Documented
Violation Responsible Agency:	State
Scheduled Compliance Date:	Not reported
Enforcement Identifier:	200
Date of Enforcement Action:	1999-04-23 00:00:00.0
Enforcement Responsible Agency:	State
Enforcement Docket Number:	Not reported
Enforcement Attorney:	Not reported
Corrective Action Component:	No
Appeal Initiated Date:	Not reported
Appeal Resolution Date:	Not reported
Disposition Status Date:	Not reported
Disposition Status:	Not reported
Disposition Status Description:	Not reported
Consent/Final Order Sequence Number:	Not reported
Consent/Final Order Respondent Name:	Not reported
Consent/Final Order Lead Agency:	Not reported
Enforcement Type:	Not reported
Enforcement Responsible Person:	Not reported
Enforcement Responsible Sub-Organization:	Not reported

Map ID
Direction
Distance
Elevation

MAP FINDINGS

Site

Database(s)

EDR ID Number
EPA ID Number

DENOVA ENVIRONMENTAL INC (Continued)

1000176809

SEP Sequence Number:	Not reported	
SEP Expenditure Amount:		Not reported
SEP Scheduled Completion Date:		Not reported
SEP Actual Date:		Not reported
SEP Defaulted Date:		Not reported
SEP Type:		Not reported
SEP Type Description:		Not reported
Proposed Amount:		Not reported
Final Monetary Amount:		Not reported
Paid Amount:		Not reported
Final Count:		Not reported
Final Amount:		Not reported
Found Violation:		Yes
Agency Which Determined Violation:		State
Violation Short Description:		TSD - General
Date Violation was Determined:		1994-03-28 00:00:00.0
Actual Return to Compliance Date:		1995-01-07 00:00:00.0
Return to Compliance Qualifier:		Observed
Violation Responsible Agency:		State
Scheduled Compliance Date:		Not reported
Enforcement Identifier:		010
Date of Enforcement Action:		1994-06-29 00:00:00.0
Enforcement Responsible Agency:		State
Enforcement Docket Number:		Not reported
Enforcement Attorney:		Not reported
Corrective Action Component:		No
Appeal Initiated Date:		Not reported
Appeal Resolution Date:		Not reported
Disposition Status Date:		Not reported
Disposition Status:		Not reported
Disposition Status Description:		Not reported
Consent/Final Order Sequence Number:	Not reported	
Consent/Final Order Respondent Name:		Not reported
Consent/Final Order Lead Agency:		Not reported
Enforcement Type:		INITIAL CIVIL JUDICIAL ACTION FOR COMPLIANCE AND/OR MONETARY PENALTY
Enforcement Responsible Person:		R9STA
Enforcement Responsible Sub-Organization:		Not reported
SEP Sequence Number:	Not reported	
SEP Expenditure Amount:		Not reported
SEP Scheduled Completion Date:		Not reported
SEP Actual Date:		Not reported
SEP Defaulted Date:		Not reported
SEP Type:		Not reported
SEP Type Description:		Not reported
Proposed Amount:		Not reported
Final Monetary Amount:		Not reported
Paid Amount:		Not reported
Final Count:		Not reported
Final Amount:		Not reported
Found Violation:		Yes
Agency Which Determined Violation:		State
Violation Short Description:		TSD - General
Date Violation was Determined:		1996-06-18 00:00:00.0
Actual Return to Compliance Date:		1997-12-16 00:00:00.0
Return to Compliance Qualifier:		Observed

Map ID
Direction
Distance
Elevation

MAP FINDINGS

Site

Database(s)

EDR ID Number
EPA ID Number

DENOVA ENVIRONMENTAL INC (Continued)

1000176809

Violation Responsible Agency:	State
Scheduled Compliance Date:	Not reported
Enforcement Identifier:	013
Date of Enforcement Action:	1996-06-18 00:00:00.0
Enforcement Responsible Agency:	State
Enforcement Docket Number:	Not reported
Enforcement Attorney:	Not reported
Corrective Action Component:	No
Appeal Initiated Date:	Not reported
Appeal Resolution Date:	Not reported
Disposition Status Date:	Not reported
Disposition Status:	Not reported
Disposition Status Description:	Not reported
Consent/Final Order Sequence Number:	Not reported
Consent/Final Order Respondent Name:	Not reported
Consent/Final Order Lead Agency:	Not reported
Enforcement Type:	WRITTEN INFORMAL
Enforcement Responsible Person:	R9STA
Enforcement Responsible Sub-Organization:	Not reported
SEP Sequence Number:	Not reported
SEP Expenditure Amount:	Not reported
SEP Scheduled Completion Date:	Not reported
SEP Actual Date:	Not reported
SEP Defaulted Date:	Not reported
SEP Type:	Not reported
SEP Type Description:	Not reported
Proposed Amount:	Not reported
Final Monetary Amount:	Not reported
Paid Amount:	Not reported
Final Count:	Not reported
Final Amount:	Not reported
Found Violation:	Yes
Agency Which Determined Violation:	State
Violation Short Description:	TSD - Container Use and Management
Date Violation was Determined:	2004-07-13 00:00:00.0
Actual Return to Compliance Date:	2004-10-01 00:00:00.0
Return to Compliance Qualifier:	Documented
Violation Responsible Agency:	State
Scheduled Compliance Date:	Not reported
Enforcement Identifier:	202
Date of Enforcement Action:	2006-06-13 00:00:00.0
Enforcement Responsible Agency:	State
Enforcement Docket Number:	Not reported
Enforcement Attorney:	Not reported
Corrective Action Component:	No
Appeal Initiated Date:	Not reported
Appeal Resolution Date:	Not reported
Disposition Status Date:	Not reported
Disposition Status:	Not reported
Disposition Status Description:	Not reported
Consent/Final Order Sequence Number:	Not reported
Consent/Final Order Respondent Name:	Not reported
Consent/Final Order Lead Agency:	Not reported
Enforcement Type:	INITIAL 3008(A) COMPLIANCE
Enforcement Responsible Person:	Not reported
Enforcement Responsible Sub-Organization:	Not reported

Map ID
Direction
Distance
Elevation

MAP FINDINGS

Site

Database(s)

EDR ID Number
EPA ID Number

DENOVA ENVIRONMENTAL INC (Continued)

1000176809

SEP Sequence Number:	Not reported
SEP Expenditure Amount:	Not reported
SEP Scheduled Completion Date:	Not reported
SEP Actual Date:	Not reported
SEP Defaulted Date:	Not reported
SEP Type:	Not reported
SEP Type Description:	Not reported
Proposed Amount:	39900
Final Monetary Amount:	Not reported
Paid Amount:	Not reported
Final Count:	Not reported
Final Amount:	Not reported
Found Violation:	Yes
Agency Which Determined Violation:	State
Violation Short Description:	TSD - General Facility Standards
Date Violation was Determined:	1998-12-21 00:00:00.0
Actual Return to Compliance Date:	1998-12-21 00:00:00.0
Return to Compliance Qualifier:	Documented
Violation Responsible Agency:	State
Scheduled Compliance Date:	Not reported
Enforcement Identifier:	201
Date of Enforcement Action:	1998-12-21 00:00:00.0
Enforcement Responsible Agency:	State
Enforcement Docket Number:	Not reported
Enforcement Attorney:	Not reported
Corrective Action Component:	No
Appeal Initiated Date:	Not reported
Appeal Resolution Date:	Not reported
Disposition Status Date:	Not reported
Disposition Status:	Not reported
Disposition Status Description:	Not reported
Consent/Final Order Sequence Number:	Not reported
Consent/Final Order Respondent Name:	Not reported
Consent/Final Order Lead Agency:	Not reported
Enforcement Type:	Not reported
Enforcement Responsible Person:	Not reported
Enforcement Responsible Sub-Organization:	Not reported
SEP Sequence Number:	Not reported
SEP Expenditure Amount:	Not reported
SEP Scheduled Completion Date:	Not reported
SEP Actual Date:	Not reported
SEP Defaulted Date:	Not reported
SEP Type:	Not reported
SEP Type Description:	Not reported
Proposed Amount:	Not reported
Final Monetary Amount:	Not reported
Paid Amount:	Not reported
Final Count:	Not reported
Final Amount:	Not reported
Found Violation:	Yes
Agency Which Determined Violation:	State
Violation Short Description:	TSD - Preparedness and Prevention
Date Violation was Determined:	1999-02-26 00:00:00.0
Actual Return to Compliance Date:	1999-03-12 00:00:00.0
Return to Compliance Qualifier:	Documented

Map ID
 Direction
 Distance
 Elevation

MAP FINDINGS

Site

Database(s)

EDR ID Number
 EPA ID Number

DENOVA ENVIRONMENTAL INC (Continued)

1000176809

Violation Responsible Agency:	State
Scheduled Compliance Date:	Not reported
Enforcement Identifier:	200
Date of Enforcement Action:	1999-03-02 00:00:00.0
Enforcement Responsible Agency:	State
Enforcement Docket Number:	Not reported
Enforcement Attorney:	Not reported
Corrective Action Component:	No
Appeal Initiated Date:	Not reported
Appeal Resolution Date:	Not reported
Disposition Status Date:	Not reported
Disposition Status:	Not reported
Disposition Status Description:	Not reported
Consent/Final Order Sequence Number:	Not reported
Consent/Final Order Respondent Name:	Not reported
Consent/Final Order Lead Agency:	Not reported
Enforcement Type:	Not reported
Enforcement Responsible Person:	Not reported
Enforcement Responsible Sub-Organization:	Not reported
SEP Sequence Number:	Not reported
SEP Expenditure Amount:	Not reported
SEP Scheduled Completion Date:	Not reported
SEP Actual Date:	Not reported
SEP Defaulted Date:	Not reported
SEP Type:	Not reported
SEP Type Description:	Not reported
Proposed Amount:	Not reported
Final Monetary Amount:	Not reported
Paid Amount:	Not reported
Final Count:	Not reported
Final Amount:	Not reported
Found Violation:	Yes
Agency Which Determined Violation:	State
Violation Short Description:	TSD - Container Use and Management
Date Violation was Determined:	1999-04-22 00:00:00.0
Actual Return to Compliance Date:	1999-04-30 00:00:00.0
Return to Compliance Qualifier:	Documented
Violation Responsible Agency:	State
Scheduled Compliance Date:	Not reported
Enforcement Identifier:	245
Date of Enforcement Action:	2000-06-13 00:00:00.0
Enforcement Responsible Agency:	State
Enforcement Docket Number:	Not reported
Enforcement Attorney:	Not reported
Corrective Action Component:	No
Appeal Initiated Date:	Not reported
Appeal Resolution Date:	Not reported
Disposition Status Date:	Not reported
Disposition Status:	Not reported
Disposition Status Description:	Not reported
Consent/Final Order Sequence Number:	Not reported
Consent/Final Order Respondent Name:	Not reported
Consent/Final Order Lead Agency:	Not reported
Enforcement Type:	INITIAL 3008(A) COMPLIANCE
Enforcement Responsible Person:	Not reported
Enforcement Responsible Sub-Organization:	Not reported

Map ID
 Direction
 Distance
 Elevation

MAP FINDINGS

Site

Database(s)

EDR ID Number
 EPA ID Number

DENOVA ENVIRONMENTAL INC (Continued)

1000176809

SEP Sequence Number:	Not reported
SEP Expenditure Amount:	Not reported
SEP Scheduled Completion Date:	Not reported
SEP Actual Date:	Not reported
SEP Defaulted Date:	Not reported
SEP Type:	Not reported
SEP Type Description:	Not reported
Proposed Amount:	62750
Final Monetary Amount:	Not reported
Paid Amount:	Not reported
Final Count:	Not reported
Final Amount:	Not reported
Found Violation:	Yes
Agency Which Determined Violation:	State
Violation Short Description:	TSD - Preparedness and Prevention
Date Violation was Determined:	2004-07-13 00:00:00.0
Actual Return to Compliance Date:	2004-10-01 00:00:00.0
Return to Compliance Qualifier:	Documented
Violation Responsible Agency:	State
Scheduled Compliance Date:	Not reported
Enforcement Identifier:	201
Date of Enforcement Action:	2007-04-27 00:00:00.0
Enforcement Responsible Agency:	State
Enforcement Docket Number:	Not reported
Enforcement Attorney:	Not reported
Corrective Action Component:	No
Appeal Initiated Date:	Not reported
Appeal Resolution Date:	Not reported
Disposition Status Date:	Not reported
Disposition Status:	Not reported
Disposition Status Description:	Not reported
Consent/Final Order Sequence Number:	Not reported
Consent/Final Order Respondent Name:	Not reported
Consent/Final Order Lead Agency:	Not reported
Enforcement Type:	FINAL 3008(A) COMPLIANCE ORDER
Enforcement Responsible Person:	Not reported
Enforcement Responsible Sub-Organization:	Not reported
SEP Sequence Number:	Not reported
SEP Expenditure Amount:	Not reported
SEP Scheduled Completion Date:	Not reported
SEP Actual Date:	Not reported
SEP Defaulted Date:	Not reported
SEP Type:	Not reported
SEP Type Description:	Not reported
Proposed Amount:	Not reported
Final Monetary Amount:	5000
Paid Amount:	Not reported
Final Count:	1
Final Amount:	10000
Found Violation:	No
Agency Which Determined Violation:	Not reported
Violation Short Description:	Not reported
Date Violation was Determined:	Not reported
Actual Return to Compliance Date:	Not reported
Return to Compliance Qualifier:	Not reported

Map ID
 Direction
 Distance
 Elevation

MAP FINDINGS

Site

Database(s)

EDR ID Number
 EPA ID Number

DENOVA ENVIRONMENTAL INC (Continued)

1000176809

Violation Responsible Agency:	Not reported
Scheduled Compliance Date:	Not reported
Enforcement Identifier:	Not reported
Date of Enforcement Action:	Not reported
Enforcement Responsible Agency:	Not reported
Enforcement Docket Number:	Not reported
Enforcement Attorney:	Not reported
Corrective Action Component:	Not reported
Appeal Initiated Date:	Not reported
Appeal Resolution Date:	Not reported
Disposition Status Date:	Not reported
Disposition Status:	Not reported
Disposition Status Description:	Not reported
Consent/Final Order Sequence Number:	Not reported
Consent/Final Order Respondent Name:	Not reported
Consent/Final Order Lead Agency:	Not reported
Enforcement Type:	Not reported
Enforcement Responsible Person:	Not reported
Enforcement Responsible Sub-Organization:	Not reported
SEP Sequence Number:	Not reported
SEP Expenditure Amount:	Not reported
SEP Scheduled Completion Date:	Not reported
SEP Actual Date:	Not reported
SEP Defaulted Date:	Not reported
SEP Type:	Not reported
SEP Type Description:	Not reported
Proposed Amount:	Not reported
Final Monetary Amount:	Not reported
Paid Amount:	Not reported
Final Count:	Not reported
Final Amount:	Not reported
Found Violation:	Yes
Agency Which Determined Violation:	State
Violation Short Description:	TSD - Financial Requirements
Date Violation was Determined:	1994-12-21 00:00:00.0
Actual Return to Compliance Date:	1995-01-07 00:00:00.0
Return to Compliance Qualifier:	Observed
Violation Responsible Agency:	State
Scheduled Compliance Date:	Not reported
Enforcement Identifier:	011
Date of Enforcement Action:	1994-12-21 00:00:00.0
Enforcement Responsible Agency:	State
Enforcement Docket Number:	Not reported
Enforcement Attorney:	Not reported
Corrective Action Component:	No
Appeal Initiated Date:	Not reported
Appeal Resolution Date:	Not reported
Disposition Status Date:	Not reported
Disposition Status:	Not reported
Disposition Status Description:	Not reported
Consent/Final Order Sequence Number:	Not reported
Consent/Final Order Respondent Name:	Not reported
Consent/Final Order Lead Agency:	Not reported
Enforcement Type:	WRITTEN INFORMAL
Enforcement Responsible Person:	R9STA
Enforcement Responsible Sub-Organization:	Not reported

Map ID
Direction
Distance
Elevation

MAP FINDINGS

Site

Database(s)

EDR ID Number
EPA ID Number

DENOVA ENVIRONMENTAL INC (Continued)

1000176809

SEP Sequence Number:	Not reported
SEP Expenditure Amount:	Not reported
SEP Scheduled Completion Date:	Not reported
SEP Actual Date:	Not reported
SEP Defaulted Date:	Not reported
SEP Type:	Not reported
SEP Type Description:	Not reported
Proposed Amount:	Not reported
Final Monetary Amount:	Not reported
Paid Amount:	Not reported
Final Count:	Not reported
Final Amount:	Not reported
Found Violation:	Yes
Agency Which Determined Violation:	State
Violation Short Description:	TSD - Container Use and Management
Date Violation was Determined:	2004-07-13 00:00:00.0
Actual Return to Compliance Date:	2004-10-01 00:00:00.0
Return to Compliance Qualifier:	Documented
Violation Responsible Agency:	State
Scheduled Compliance Date:	Not reported
Enforcement Identifier:	200
Date of Enforcement Action:	2004-08-12 00:00:00.0
Enforcement Responsible Agency:	State
Enforcement Docket Number:	Not reported
Enforcement Attorney:	Not reported
Corrective Action Component:	No
Appeal Initiated Date:	Not reported
Appeal Resolution Date:	Not reported
Disposition Status Date:	Not reported
Disposition Status:	Not reported
Disposition Status Description:	Not reported
Consent/Final Order Sequence Number:	Not reported
Consent/Final Order Respondent Name:	Not reported
Consent/Final Order Lead Agency:	Not reported
Enforcement Type:	Not reported
Enforcement Responsible Person:	Not reported
Enforcement Responsible Sub-Organization:	Not reported
SEP Sequence Number:	Not reported
SEP Expenditure Amount:	Not reported
SEP Scheduled Completion Date:	Not reported
SEP Actual Date:	Not reported
SEP Defaulted Date:	Not reported
SEP Type:	Not reported
SEP Type Description:	Not reported
Proposed Amount:	Not reported
Final Monetary Amount:	Not reported
Paid Amount:	Not reported
Final Count:	Not reported
Final Amount:	Not reported
Found Violation:	Yes
Agency Which Determined Violation:	State
Violation Short Description:	TSD - General
Date Violation was Determined:	1996-06-18 00:00:00.0
Actual Return to Compliance Date:	1997-12-16 00:00:00.0
Return to Compliance Qualifier:	Observed

Map ID
Direction
Distance
Elevation

MAP FINDINGS

Site

Database(s)

EDR ID Number
EPA ID Number

DENOVA ENVIRONMENTAL INC (Continued)

1000176809

Violation Responsible Agency:	State
Scheduled Compliance Date:	Not reported
Enforcement Identifier:	013
Date of Enforcement Action:	1996-06-18 00:00:00.0
Enforcement Responsible Agency:	State
Enforcement Docket Number:	Not reported
Enforcement Attorney:	Not reported
Corrective Action Component:	No
Appeal Initiated Date:	Not reported
Appeal Resolution Date:	Not reported
Disposition Status Date:	Not reported
Disposition Status:	Not reported
Disposition Status Description:	Not reported
Consent/Final Order Sequence Number:	Not reported
Consent/Final Order Respondent Name:	Not reported
Consent/Final Order Lead Agency:	Not reported
Enforcement Type:	WRITTEN INFORMAL
Enforcement Responsible Person:	R9STA
Enforcement Responsible Sub-Organization:	Not reported
SEP Sequence Number:	Not reported
SEP Expenditure Amount:	Not reported
SEP Scheduled Completion Date:	Not reported
SEP Actual Date:	Not reported
SEP Defaulted Date:	Not reported
SEP Type:	Not reported
SEP Type Description:	Not reported
Proposed Amount:	Not reported
Final Monetary Amount:	Not reported
Paid Amount:	Not reported
Final Count:	Not reported
Final Amount:	Not reported
Found Violation:	Yes
Agency Which Determined Violation:	State
Violation Short Description:	TSD - General Facility Standards
Date Violation was Determined:	2004-07-13 00:00:00.0
Actual Return to Compliance Date:	2004-08-23 00:00:00.0
Return to Compliance Qualifier:	Documented
Violation Responsible Agency:	State
Scheduled Compliance Date:	Not reported
Enforcement Identifier:	Not reported
Date of Enforcement Action:	Not reported
Enforcement Responsible Agency:	Not reported
Enforcement Docket Number:	Not reported
Enforcement Attorney:	Not reported
Corrective Action Component:	Not reported
Appeal Initiated Date:	Not reported
Appeal Resolution Date:	Not reported
Disposition Status Date:	Not reported
Disposition Status:	Not reported
Disposition Status Description:	Not reported
Consent/Final Order Sequence Number:	Not reported
Consent/Final Order Respondent Name:	Not reported
Consent/Final Order Lead Agency:	Not reported
Enforcement Type:	Not reported
Enforcement Responsible Person:	Not reported
Enforcement Responsible Sub-Organization:	Not reported

Map ID
Direction
Distance
Elevation

MAP FINDINGS

Site

Database(s)

EDR ID Number
EPA ID Number

DENOVA ENVIRONMENTAL INC (Continued)

1000176809

SEP Sequence Number:	Not reported
SEP Expenditure Amount:	Not reported
SEP Scheduled Completion Date:	Not reported
SEP Actual Date:	Not reported
SEP Defaulted Date:	Not reported
SEP Type:	Not reported
SEP Type Description:	Not reported
Proposed Amount:	Not reported
Final Monetary Amount:	Not reported
Paid Amount:	Not reported
Final Count:	Not reported
Final Amount:	Not reported
Found Violation:	Yes
Agency Which Determined Violation:	State
Violation Short Description:	TSD - Financial Requirements
Date Violation was Determined:	2001-06-14 00:00:00.0
Actual Return to Compliance Date:	2002-06-25 00:00:00.0
Return to Compliance Qualifier:	Documented
Violation Responsible Agency:	State
Scheduled Compliance Date:	Not reported
Enforcement Identifier:	290
Date of Enforcement Action:	2003-02-24 00:00:00.0
Enforcement Responsible Agency:	State
Enforcement Docket Number:	Not reported
Enforcement Attorney:	Not reported
Corrective Action Component:	No
Appeal Initiated Date:	Not reported
Appeal Resolution Date:	Not reported
Disposition Status Date:	Not reported
Disposition Status:	Not reported
Disposition Status Description:	Not reported
Consent/Final Order Sequence Number:	Not reported
Consent/Final Order Respondent Name:	Not reported
Consent/Final Order Lead Agency:	Not reported
Enforcement Type:	FINAL 3008(A) COMPLIANCE ORDER
Enforcement Responsible Person:	Not reported
Enforcement Responsible Sub-Organization:	Not reported
SEP Sequence Number:	Not reported
SEP Expenditure Amount:	Not reported
SEP Scheduled Completion Date:	Not reported
SEP Actual Date:	Not reported
SEP Defaulted Date:	Not reported
SEP Type:	Not reported
SEP Type Description:	Not reported
Proposed Amount:	Not reported
Final Monetary Amount:	2482064
Paid Amount:	Not reported
Final Count:	1
Final Amount:	2482064
Found Violation:	Yes
Agency Which Determined Violation:	State
Violation Short Description:	TSD - Preparedness and Prevention
Date Violation was Determined:	2004-07-13 00:00:00.0
Actual Return to Compliance Date:	2004-10-01 00:00:00.0
Return to Compliance Qualifier:	Documented

Map ID
Direction
Distance
Elevation

MAP FINDINGS

Site

Database(s)

EDR ID Number
EPA ID Number

DENOVA ENVIRONMENTAL INC (Continued)

1000176809

Violation Responsible Agency:	State
Scheduled Compliance Date:	Not reported
Enforcement Identifier:	202
Date of Enforcement Action:	2006-06-13 00:00:00.0
Enforcement Responsible Agency:	State
Enforcement Docket Number:	Not reported
Enforcement Attorney:	Not reported
Corrective Action Component:	No
Appeal Initiated Date:	Not reported
Appeal Resolution Date:	Not reported
Disposition Status Date:	Not reported
Disposition Status:	Not reported
Disposition Status Description:	Not reported
Consent/Final Order Sequence Number:	Not reported
Consent/Final Order Respondent Name:	Not reported
Consent/Final Order Lead Agency:	Not reported
Enforcement Type:	INITIAL 3008(A) COMPLIANCE
Enforcement Responsible Person:	Not reported
Enforcement Responsible Sub-Organization:	Not reported
SEP Sequence Number:	Not reported
SEP Expenditure Amount:	Not reported
SEP Scheduled Completion Date:	Not reported
SEP Actual Date:	Not reported
SEP Defaulted Date:	Not reported
SEP Type:	Not reported
SEP Type Description:	Not reported
Proposed Amount:	39900
Final Monetary Amount:	Not reported
Paid Amount:	Not reported
Final Count:	Not reported
Final Amount:	Not reported
Found Violation:	Yes
Agency Which Determined Violation:	State
Violation Short Description:	TSD - Financial Requirements
Date Violation was Determined:	1986-11-26 00:00:00.0
Actual Return to Compliance Date:	1998-11-15 00:00:00.0
Return to Compliance Qualifier:	Observed
Violation Responsible Agency:	State
Scheduled Compliance Date:	Not reported
Enforcement Identifier:	001
Date of Enforcement Action:	1986-10-24 00:00:00.0
Enforcement Responsible Agency:	State
Enforcement Docket Number:	Not reported
Enforcement Attorney:	Not reported
Corrective Action Component:	No
Appeal Initiated Date:	Not reported
Appeal Resolution Date:	Not reported
Disposition Status Date:	Not reported
Disposition Status:	Not reported
Disposition Status Description:	Not reported
Consent/Final Order Sequence Number:	Not reported
Consent/Final Order Respondent Name:	Not reported
Consent/Final Order Lead Agency:	Not reported
Enforcement Type:	WRITTEN INFORMAL
Enforcement Responsible Person:	R9STA
Enforcement Responsible Sub-Organization:	Not reported

Map ID
Direction
Distance
Elevation

MAP FINDINGS

Site

Database(s)

EDR ID Number
EPA ID Number

DENOVA ENVIRONMENTAL INC (Continued)

1000176809

SEP Sequence Number:	Not reported
SEP Expenditure Amount:	Not reported
SEP Scheduled Completion Date:	Not reported
SEP Actual Date:	Not reported
SEP Defaulted Date:	Not reported
SEP Type:	Not reported
SEP Type Description:	Not reported
Proposed Amount:	Not reported
Final Monetary Amount:	Not reported
Paid Amount:	Not reported
Final Count:	Not reported
Final Amount:	Not reported
Found Violation:	Yes
Agency Which Determined Violation:	State
Violation Short Description:	TSD - General Facility Standards
Date Violation was Determined:	1999-04-22 00:00:00.0
Actual Return to Compliance Date:	1999-04-30 00:00:00.0
Return to Compliance Qualifier:	Documented
Violation Responsible Agency:	State
Scheduled Compliance Date:	Not reported
Enforcement Identifier:	200
Date of Enforcement Action:	1999-04-23 00:00:00.0
Enforcement Responsible Agency:	State
Enforcement Docket Number:	Not reported
Enforcement Attorney:	Not reported
Corrective Action Component:	No
Appeal Initiated Date:	Not reported
Appeal Resolution Date:	Not reported
Disposition Status Date:	Not reported
Disposition Status:	Not reported
Disposition Status Description:	Not reported
Consent/Final Order Sequence Number:	Not reported
Consent/Final Order Respondent Name:	Not reported
Consent/Final Order Lead Agency:	Not reported
Enforcement Type:	Not reported
Enforcement Responsible Person:	Not reported
Enforcement Responsible Sub-Organization:	Not reported
SEP Sequence Number:	Not reported
SEP Expenditure Amount:	Not reported
SEP Scheduled Completion Date:	Not reported
SEP Actual Date:	Not reported
SEP Defaulted Date:	Not reported
SEP Type:	Not reported
SEP Type Description:	Not reported
Proposed Amount:	Not reported
Final Monetary Amount:	Not reported
Paid Amount:	Not reported
Final Count:	Not reported
Final Amount:	Not reported
Found Violation:	Yes
Agency Which Determined Violation:	State
Violation Short Description:	TSD - General Facility Standards
Date Violation was Determined:	2001-01-24 00:00:00.0
Actual Return to Compliance Date:	2001-09-06 00:00:00.0
Return to Compliance Qualifier:	Documented

Map ID
 Direction
 Distance
 Elevation

MAP FINDINGS

Site

Database(s)

EDR ID Number
 EPA ID Number

DENOVA ENVIRONMENTAL INC (Continued)

1000176809

Violation Responsible Agency:	State
Scheduled Compliance Date:	Not reported
Enforcement Identifier:	290
Date of Enforcement Action:	2003-02-24 00:00:00.0
Enforcement Responsible Agency:	State
Enforcement Docket Number:	Not reported
Enforcement Attorney:	Not reported
Corrective Action Component:	No
Appeal Initiated Date:	Not reported
Appeal Resolution Date:	Not reported
Disposition Status Date:	Not reported
Disposition Status:	Not reported
Disposition Status Description:	Not reported
Consent/Final Order Sequence Number:	Not reported
Consent/Final Order Respondent Name:	Not reported
Consent/Final Order Lead Agency:	Not reported
Enforcement Type:	FINAL 3008(A) COMPLIANCE ORDER
Enforcement Responsible Person:	Not reported
Enforcement Responsible Sub-Organization:	Not reported
SEP Sequence Number:	Not reported
SEP Expenditure Amount:	Not reported
SEP Scheduled Completion Date:	Not reported
SEP Actual Date:	Not reported
SEP Defaulted Date:	Not reported
SEP Type:	Not reported
SEP Type Description:	Not reported
Proposed Amount:	Not reported
Final Monetary Amount:	2482064
Paid Amount:	Not reported
Final Count:	1
Final Amount:	2482064
Found Violation:	Yes
Agency Which Determined Violation:	State
Violation Short Description:	TSD - Contingency Plan and Emergency Procedures
Date Violation was Determined:	2000-09-25 00:00:00.0
Actual Return to Compliance Date:	2000-11-29 00:00:00.0
Return to Compliance Qualifier:	Documented
Violation Responsible Agency:	State
Scheduled Compliance Date:	Not reported
Enforcement Identifier:	200
Date of Enforcement Action:	2000-09-25 00:00:00.0
Enforcement Responsible Agency:	State
Enforcement Docket Number:	Not reported
Enforcement Attorney:	Not reported
Corrective Action Component:	No
Appeal Initiated Date:	Not reported
Appeal Resolution Date:	Not reported
Disposition Status Date:	Not reported
Disposition Status:	Not reported
Disposition Status Description:	Not reported
Consent/Final Order Sequence Number:	Not reported
Consent/Final Order Respondent Name:	Not reported
Consent/Final Order Lead Agency:	Not reported
Enforcement Type:	Not reported
Enforcement Responsible Person:	Not reported
Enforcement Responsible Sub-Organization:	Not reported

Map ID
Direction
Distance
Elevation

MAP FINDINGS

Site

Database(s)

EDR ID Number
EPA ID Number

DENOVA ENVIRONMENTAL INC (Continued)

1000176809

SEP Sequence Number:	Not reported
SEP Expenditure Amount:	Not reported
SEP Scheduled Completion Date:	Not reported
SEP Actual Date:	Not reported
SEP Defaulted Date:	Not reported
SEP Type:	Not reported
SEP Type Description:	Not reported
Proposed Amount:	Not reported
Final Monetary Amount:	Not reported
Paid Amount:	Not reported
Final Count:	Not reported
Final Amount:	Not reported
Found Violation:	Yes
Agency Which Determined Violation:	State
Violation Short Description:	TSD - General
Date Violation was Determined:	1995-11-27 00:00:00.0
Actual Return to Compliance Date:	1995-11-28 00:00:00.0
Return to Compliance Qualifier:	Observed
Violation Responsible Agency:	State
Scheduled Compliance Date:	Not reported
Enforcement Identifier:	012
Date of Enforcement Action:	1995-11-28 00:00:00.0
Enforcement Responsible Agency:	State
Enforcement Docket Number:	Not reported
Enforcement Attorney:	Not reported
Corrective Action Component:	No
Appeal Initiated Date:	Not reported
Appeal Resolution Date:	Not reported
Disposition Status Date:	Not reported
Disposition Status:	Not reported
Disposition Status Description:	Not reported
Consent/Final Order Sequence Number:	Not reported
Consent/Final Order Respondent Name:	Not reported
Consent/Final Order Lead Agency:	Not reported
Enforcement Type:	WRITTEN INFORMAL
Enforcement Responsible Person:	R9STA
Enforcement Responsible Sub-Organization:	Not reported
SEP Sequence Number:	Not reported
SEP Expenditure Amount:	Not reported
SEP Scheduled Completion Date:	Not reported
SEP Actual Date:	Not reported
SEP Defaulted Date:	Not reported
SEP Type:	Not reported
SEP Type Description:	Not reported
Proposed Amount:	Not reported
Final Monetary Amount:	Not reported
Paid Amount:	Not reported
Final Count:	Not reported
Final Amount:	Not reported
Found Violation:	Yes
Agency Which Determined Violation:	State
Violation Short Description:	TSD - Financial Requirements
Date Violation was Determined:	1986-11-26 00:00:00.0
Actual Return to Compliance Date:	1998-11-15 00:00:00.0
Return to Compliance Qualifier:	Observed

Map ID
Direction
Distance
Elevation

MAP FINDINGS

Site

Database(s)

EDR ID Number
EPA ID Number

DENOVA ENVIRONMENTAL INC (Continued)

1000176809

Violation Responsible Agency:	State
Scheduled Compliance Date:	Not reported
Enforcement Identifier:	006
Date of Enforcement Action:	1989-12-18 00:00:00.0
Enforcement Responsible Agency:	State
Enforcement Docket Number:	Not reported
Enforcement Attorney:	Not reported
Corrective Action Component:	No
Appeal Initiated Date:	Not reported
Appeal Resolution Date:	Not reported
Disposition Status Date:	Not reported
Disposition Status:	Not reported
Disposition Status Description:	Not reported
Consent/Final Order Sequence Number:	Not reported
Consent/Final Order Respondent Name:	Not reported
Consent/Final Order Lead Agency:	Not reported
Enforcement Type:	FINAL 3008(A) COMPLIANCE ORDER
Enforcement Responsible Person:	R9STA
Enforcement Responsible Sub-Organization:	Not reported
SEP Sequence Number:	Not reported
SEP Expenditure Amount:	Not reported
SEP Scheduled Completion Date:	Not reported
SEP Actual Date:	Not reported
SEP Defaulted Date:	Not reported
SEP Type:	Not reported
SEP Type Description:	Not reported
Proposed Amount:	Not reported
Final Monetary Amount:	Not reported
Paid Amount:	Not reported
Final Count:	Not reported
Final Amount:	Not reported
Found Violation:	Yes
Agency Which Determined Violation:	State
Violation Short Description:	TSD - Financial Requirements
Date Violation was Determined:	1989-10-30 00:00:00.0
Actual Return to Compliance Date:	1989-11-15 00:00:00.0
Return to Compliance Qualifier:	Observed
Violation Responsible Agency:	State
Scheduled Compliance Date:	Not reported
Enforcement Identifier:	004
Date of Enforcement Action:	1989-10-31 00:00:00.0
Enforcement Responsible Agency:	State
Enforcement Docket Number:	Not reported
Enforcement Attorney:	Not reported
Corrective Action Component:	No
Appeal Initiated Date:	Not reported
Appeal Resolution Date:	Not reported
Disposition Status Date:	Not reported
Disposition Status:	Not reported
Disposition Status Description:	Not reported
Consent/Final Order Sequence Number:	Not reported
Consent/Final Order Respondent Name:	Not reported
Consent/Final Order Lead Agency:	Not reported
Enforcement Type:	WRITTEN INFORMAL
Enforcement Responsible Person:	R9STA
Enforcement Responsible Sub-Organization:	Not reported

Map ID
 Direction
 Distance
 Elevation

MAP FINDINGS

Site

Database(s)

EDR ID Number
 EPA ID Number

DENOVA ENVIRONMENTAL INC (Continued)

1000176809

SEP Sequence Number:	Not reported
SEP Expenditure Amount:	Not reported
SEP Scheduled Completion Date:	Not reported
SEP Actual Date:	Not reported
SEP Defaulted Date:	Not reported
SEP Type:	Not reported
SEP Type Description:	Not reported
Proposed Amount:	Not reported
Final Monetary Amount:	Not reported
Paid Amount:	Not reported
Final Count:	Not reported
Final Amount:	Not reported
Found Violation:	Yes
Agency Which Determined Violation:	State
Violation Short Description:	TSD - Container Use and Management
Date Violation was Determined:	2004-07-13 00:00:00.0
Actual Return to Compliance Date:	2004-10-01 00:00:00.0
Return to Compliance Qualifier:	Documented
Violation Responsible Agency:	State
Scheduled Compliance Date:	Not reported
Enforcement Identifier:	201
Date of Enforcement Action:	2007-04-27 00:00:00.0
Enforcement Responsible Agency:	State
Enforcement Docket Number:	Not reported
Enforcement Attorney:	Not reported
Corrective Action Component:	No
Appeal Initiated Date:	Not reported
Appeal Resolution Date:	Not reported
Disposition Status Date:	Not reported
Disposition Status:	Not reported
Disposition Status Description:	Not reported
Consent/Final Order Sequence Number:	Not reported
Consent/Final Order Respondent Name:	Not reported
Consent/Final Order Lead Agency:	Not reported
Enforcement Type:	FINAL 3008(A) COMPLIANCE ORDER
Enforcement Responsible Person:	Not reported
Enforcement Responsible Sub-Organization:	Not reported
SEP Sequence Number:	Not reported
SEP Expenditure Amount:	Not reported
SEP Scheduled Completion Date:	Not reported
SEP Actual Date:	Not reported
SEP Defaulted Date:	Not reported
SEP Type:	Not reported
SEP Type Description:	Not reported
Proposed Amount:	Not reported
Final Monetary Amount:	5000
Paid Amount:	Not reported
Final Count:	1
Final Amount:	10000
Found Violation:	No
Agency Which Determined Violation:	Not reported
Violation Short Description:	Not reported
Date Violation was Determined:	Not reported
Actual Return to Compliance Date:	Not reported
Return to Compliance Qualifier:	Not reported

Map ID
Direction
Distance
Elevation

MAP FINDINGS

Site

Database(s)

EDR ID Number
EPA ID Number

DENOVA ENVIRONMENTAL INC (Continued)

1000176809

Violation Responsible Agency:	Not reported
Scheduled Compliance Date:	Not reported
Enforcement Identifier:	Not reported
Date of Enforcement Action:	Not reported
Enforcement Responsible Agency:	Not reported
Enforcement Docket Number:	Not reported
Enforcement Attorney:	Not reported
Corrective Action Component:	Not reported
Appeal Initiated Date:	Not reported
Appeal Resolution Date:	Not reported
Disposition Status Date:	Not reported
Disposition Status:	Not reported
Disposition Status Description:	Not reported
Consent/Final Order Sequence Number:	Not reported
Consent/Final Order Respondent Name:	Not reported
Consent/Final Order Lead Agency:	Not reported
Enforcement Type:	Not reported
Enforcement Responsible Person:	Not reported
Enforcement Responsible Sub-Organization:	Not reported
SEP Sequence Number:	Not reported
SEP Expenditure Amount:	Not reported
SEP Scheduled Completion Date:	Not reported
SEP Actual Date:	Not reported
SEP Defaulted Date:	Not reported
SEP Type:	Not reported
SEP Type Description:	Not reported
Proposed Amount:	Not reported
Final Monetary Amount:	Not reported
Paid Amount:	Not reported
Final Count:	Not reported
Final Amount:	Not reported
Found Violation:	Yes
Agency Which Determined Violation:	State
Violation Short Description:	TSD - General Facility Standards
Date Violation was Determined:	1999-02-26 00:00:00.0
Actual Return to Compliance Date:	1999-03-12 00:00:00.0
Return to Compliance Qualifier:	Documented
Violation Responsible Agency:	State
Scheduled Compliance Date:	Not reported
Enforcement Identifier:	245
Date of Enforcement Action:	2000-06-13 00:00:00.0
Enforcement Responsible Agency:	State
Enforcement Docket Number:	Not reported
Enforcement Attorney:	Not reported
Corrective Action Component:	No
Appeal Initiated Date:	Not reported
Appeal Resolution Date:	Not reported
Disposition Status Date:	Not reported
Disposition Status:	Not reported
Disposition Status Description:	Not reported
Consent/Final Order Sequence Number:	Not reported
Consent/Final Order Respondent Name:	Not reported
Consent/Final Order Lead Agency:	Not reported
Enforcement Type:	INITIAL 3008(A) COMPLIANCE
Enforcement Responsible Person:	Not reported
Enforcement Responsible Sub-Organization:	Not reported

Map ID
Direction
Distance
Elevation

MAP FINDINGS

Site

Database(s)

EDR ID Number
EPA ID Number

DENOVA ENVIRONMENTAL INC (Continued)

1000176809

SEP Sequence Number:	Not reported
SEP Expenditure Amount:	Not reported
SEP Scheduled Completion Date:	Not reported
SEP Actual Date:	Not reported
SEP Defaulted Date:	Not reported
SEP Type:	Not reported
SEP Type Description:	Not reported
Proposed Amount:	62750
Final Monetary Amount:	Not reported
Paid Amount:	Not reported
Final Count:	Not reported
Final Amount:	Not reported
Found Violation:	Yes
Agency Which Determined Violation:	State
Violation Short Description:	TSD - Financial Requirements
Date Violation was Determined:	1986-11-26 00:00:00.0
Actual Return to Compliance Date:	1998-11-15 00:00:00.0
Return to Compliance Qualifier:	Observed
Violation Responsible Agency:	State
Scheduled Compliance Date:	Not reported
Enforcement Identifier:	002
Date of Enforcement Action:	1988-04-22 00:00:00.0
Enforcement Responsible Agency:	State
Enforcement Docket Number:	Not reported
Enforcement Attorney:	Not reported
Corrective Action Component:	No
Appeal Initiated Date:	Not reported
Appeal Resolution Date:	Not reported
Disposition Status Date:	Not reported
Disposition Status:	Not reported
Disposition Status Description:	Not reported
Consent/Final Order Sequence Number:	Not reported
Consent/Final Order Respondent Name:	Not reported
Consent/Final Order Lead Agency:	Not reported
Enforcement Type:	WRITTEN INFORMAL
Enforcement Responsible Person:	R9STA
Enforcement Responsible Sub-Organization:	Not reported
SEP Sequence Number:	Not reported
SEP Expenditure Amount:	Not reported
SEP Scheduled Completion Date:	Not reported
SEP Actual Date:	Not reported
SEP Defaulted Date:	Not reported
SEP Type:	Not reported
SEP Type Description:	Not reported
Proposed Amount:	Not reported
Final Monetary Amount:	Not reported
Paid Amount:	Not reported
Final Count:	Not reported
Final Amount:	Not reported
Found Violation:	Yes
Agency Which Determined Violation:	State
Violation Short Description:	TSD - General Facility Standards
Date Violation was Determined:	2004-07-13 00:00:00.0
Actual Return to Compliance Date:	2004-08-23 00:00:00.0
Return to Compliance Qualifier:	Documented

Map ID
Direction
Distance
Elevation

MAP FINDINGS

Site

Database(s)

EDR ID Number
EPA ID Number

DENOVA ENVIRONMENTAL INC (Continued)

1000176809

Violation Responsible Agency:	State
Scheduled Compliance Date:	Not reported
Enforcement Identifier:	200
Date of Enforcement Action:	2004-08-12 00:00:00.0
Enforcement Responsible Agency:	State
Enforcement Docket Number:	Not reported
Enforcement Attorney:	Not reported
Corrective Action Component:	No
Appeal Initiated Date:	Not reported
Appeal Resolution Date:	Not reported
Disposition Status Date:	Not reported
Disposition Status:	Not reported
Disposition Status Description:	Not reported
Consent/Final Order Sequence Number:	Not reported
Consent/Final Order Respondent Name:	Not reported
Consent/Final Order Lead Agency:	Not reported
Enforcement Type:	Not reported
Enforcement Responsible Person:	Not reported
Enforcement Responsible Sub-Organization:	Not reported
SEP Sequence Number:	Not reported
SEP Expenditure Amount:	Not reported
SEP Scheduled Completion Date:	Not reported
SEP Actual Date:	Not reported
SEP Defaulted Date:	Not reported
SEP Type:	Not reported
SEP Type Description:	Not reported
Proposed Amount:	Not reported
Final Monetary Amount:	Not reported
Paid Amount:	Not reported
Final Count:	Not reported
Final Amount:	Not reported
Found Violation:	Yes
Agency Which Determined Violation:	State
Violation Short Description:	TSD - Container Use and Management
Date Violation was Determined:	1999-07-28 00:00:00.0
Actual Return to Compliance Date:	1999-08-05 00:00:00.0
Return to Compliance Qualifier:	Documented
Violation Responsible Agency:	State
Scheduled Compliance Date:	Not reported
Enforcement Identifier:	200
Date of Enforcement Action:	1999-07-29 00:00:00.0
Enforcement Responsible Agency:	State
Enforcement Docket Number:	Not reported
Enforcement Attorney:	Not reported
Corrective Action Component:	No
Appeal Initiated Date:	Not reported
Appeal Resolution Date:	Not reported
Disposition Status Date:	Not reported
Disposition Status:	Not reported
Disposition Status Description:	Not reported
Consent/Final Order Sequence Number:	Not reported
Consent/Final Order Respondent Name:	Not reported
Consent/Final Order Lead Agency:	Not reported
Enforcement Type:	Not reported
Enforcement Responsible Person:	Not reported
Enforcement Responsible Sub-Organization:	Not reported

Map ID
Direction
Distance
Elevation

MAP FINDINGS

Site

Database(s)

EDR ID Number
EPA ID Number

DENOVA ENVIRONMENTAL INC (Continued)

1000176809

SEP Sequence Number:	Not reported
SEP Expenditure Amount:	Not reported
SEP Scheduled Completion Date:	Not reported
SEP Actual Date:	Not reported
SEP Defaulted Date:	Not reported
SEP Type:	Not reported
SEP Type Description:	Not reported
Proposed Amount:	Not reported
Final Monetary Amount:	Not reported
Paid Amount:	Not reported
Final Count:	Not reported
Final Amount:	Not reported
Found Violation:	Yes
Agency Which Determined Violation:	State
Violation Short Description:	LDR - General
Date Violation was Determined:	1998-12-21 00:00:00.0
Actual Return to Compliance Date:	1998-12-21 00:00:00.0
Return to Compliance Qualifier:	Documented
Violation Responsible Agency:	State
Scheduled Compliance Date:	Not reported
Enforcement Identifier:	201
Date of Enforcement Action:	1998-12-21 00:00:00.0
Enforcement Responsible Agency:	State
Enforcement Docket Number:	Not reported
Enforcement Attorney:	Not reported
Corrective Action Component:	No
Appeal Initiated Date:	Not reported
Appeal Resolution Date:	Not reported
Disposition Status Date:	Not reported
Disposition Status:	Not reported
Disposition Status Description:	Not reported
Consent/Final Order Sequence Number:	Not reported
Consent/Final Order Respondent Name:	Not reported
Consent/Final Order Lead Agency:	Not reported
Enforcement Type:	Not reported
Enforcement Responsible Person:	Not reported
Enforcement Responsible Sub-Organization:	Not reported
SEP Sequence Number:	Not reported
SEP Expenditure Amount:	Not reported
SEP Scheduled Completion Date:	Not reported
SEP Actual Date:	Not reported
SEP Defaulted Date:	Not reported
SEP Type:	Not reported
SEP Type Description:	Not reported
Proposed Amount:	Not reported
Final Monetary Amount:	Not reported
Paid Amount:	Not reported
Final Count:	Not reported
Final Amount:	Not reported
Found Violation:	Yes
Agency Which Determined Violation:	State
Violation Short Description:	TSD - General
Date Violation was Determined:	1996-12-18 00:00:00.0
Actual Return to Compliance Date:	1997-12-16 00:00:00.0
Return to Compliance Qualifier:	Observed

Map ID
Direction
Distance
Elevation

MAP FINDINGS

Site

Database(s)

EDR ID Number
EPA ID Number

DENOVA ENVIRONMENTAL INC (Continued)

1000176809

Violation Responsible Agency:	State
Scheduled Compliance Date:	1997-01-17 00:00:00.0
Enforcement Identifier:	014
Date of Enforcement Action:	1996-12-18 00:00:00.0
Enforcement Responsible Agency:	State
Enforcement Docket Number:	Not reported
Enforcement Attorney:	Not reported
Corrective Action Component:	No
Appeal Initiated Date:	Not reported
Appeal Resolution Date:	Not reported
Disposition Status Date:	Not reported
Disposition Status:	Not reported
Disposition Status Description:	Not reported
Consent/Final Order Sequence Number:	Not reported
Consent/Final Order Respondent Name:	Not reported
Consent/Final Order Lead Agency:	Not reported
Enforcement Type:	WRITTEN INFORMAL
Enforcement Responsible Person:	R9STA
Enforcement Responsible Sub-Organization:	Not reported
SEP Sequence Number:	Not reported
SEP Expenditure Amount:	Not reported
SEP Scheduled Completion Date:	Not reported
SEP Actual Date:	Not reported
SEP Defaulted Date:	Not reported
SEP Type:	Not reported
SEP Type Description:	Not reported
Proposed Amount:	Not reported
Final Monetary Amount:	Not reported
Paid Amount:	Not reported
Final Count:	Not reported
Final Amount:	Not reported
Found Violation:	Yes
Agency Which Determined Violation:	State
Violation Short Description:	TSD - Container Use and Management
Date Violation was Determined:	1999-07-28 00:00:00.0
Actual Return to Compliance Date:	1999-08-05 00:00:00.0
Return to Compliance Qualifier:	Documented
Violation Responsible Agency:	State
Scheduled Compliance Date:	Not reported
Enforcement Identifier:	245
Date of Enforcement Action:	2000-06-13 00:00:00.0
Enforcement Responsible Agency:	State
Enforcement Docket Number:	Not reported
Enforcement Attorney:	Not reported
Corrective Action Component:	No
Appeal Initiated Date:	Not reported
Appeal Resolution Date:	Not reported
Disposition Status Date:	Not reported
Disposition Status:	Not reported
Disposition Status Description:	Not reported
Consent/Final Order Sequence Number:	Not reported
Consent/Final Order Respondent Name:	Not reported
Consent/Final Order Lead Agency:	Not reported
Enforcement Type:	INITIAL 3008(A) COMPLIANCE
Enforcement Responsible Person:	Not reported
Enforcement Responsible Sub-Organization:	Not reported

Map ID
Direction
Distance
Elevation

MAP FINDINGS

Site

Database(s)

EDR ID Number
EPA ID Number

DENOVA ENVIRONMENTAL INC (Continued)

1000176809

SEP Sequence Number:	Not reported
SEP Expenditure Amount:	Not reported
SEP Scheduled Completion Date:	Not reported
SEP Actual Date:	Not reported
SEP Defaulted Date:	Not reported
SEP Type:	Not reported
SEP Type Description:	Not reported
Proposed Amount:	62750
Final Monetary Amount:	Not reported
Paid Amount:	Not reported
Final Count:	Not reported
Final Amount:	Not reported
Found Violation:	Yes
Agency Which Determined Violation:	State
Violation Short Description:	TSD - General Facility Standards
Date Violation was Determined:	1999-07-28 00:00:00.0
Actual Return to Compliance Date:	1999-08-05 00:00:00.0
Return to Compliance Qualifier:	Documented
Violation Responsible Agency:	State
Scheduled Compliance Date:	Not reported
Enforcement Identifier:	200
Date of Enforcement Action:	1999-07-29 00:00:00.0
Enforcement Responsible Agency:	State
Enforcement Docket Number:	Not reported
Enforcement Attorney:	Not reported
Corrective Action Component:	No
Appeal Initiated Date:	Not reported
Appeal Resolution Date:	Not reported
Disposition Status Date:	Not reported
Disposition Status:	Not reported
Disposition Status Description:	Not reported
Consent/Final Order Sequence Number:	Not reported
Consent/Final Order Respondent Name:	Not reported
Consent/Final Order Lead Agency:	Not reported
Enforcement Type:	Not reported
Enforcement Responsible Person:	Not reported
Enforcement Responsible Sub-Organization:	Not reported
SEP Sequence Number:	Not reported
SEP Expenditure Amount:	Not reported
SEP Scheduled Completion Date:	Not reported
SEP Actual Date:	Not reported
SEP Defaulted Date:	Not reported
SEP Type:	Not reported
SEP Type Description:	Not reported
Proposed Amount:	Not reported
Final Monetary Amount:	Not reported
Paid Amount:	Not reported
Final Count:	Not reported
Final Amount:	Not reported
Found Violation:	No
Agency Which Determined Violation:	Not reported
Violation Short Description:	Not reported
Date Violation was Determined:	Not reported
Actual Return to Compliance Date:	Not reported
Return to Compliance Qualifier:	Not reported

Map ID
 Direction
 Distance
 Elevation

MAP FINDINGS

Site

Database(s)

EDR ID Number
 EPA ID Number

DENOVA ENVIRONMENTAL INC (Continued)

1000176809

Violation Responsible Agency:	Not reported
Scheduled Compliance Date:	Not reported
Enforcement Identifier:	Not reported
Date of Enforcement Action:	Not reported
Enforcement Responsible Agency:	Not reported
Enforcement Docket Number:	Not reported
Enforcement Attorney:	Not reported
Corrective Action Component:	Not reported
Appeal Initiated Date:	Not reported
Appeal Resolution Date:	Not reported
Disposition Status Date:	Not reported
Disposition Status:	Not reported
Disposition Status Description:	Not reported
Consent/Final Order Sequence Number:	Not reported
Consent/Final Order Respondent Name:	Not reported
Consent/Final Order Lead Agency:	Not reported
Enforcement Type:	Not reported
Enforcement Responsible Person:	Not reported
Enforcement Responsible Sub-Organization:	Not reported
SEP Sequence Number:	Not reported
SEP Expenditure Amount:	Not reported
SEP Scheduled Completion Date:	Not reported
SEP Actual Date:	Not reported
SEP Defaulted Date:	Not reported
SEP Type:	Not reported
SEP Type Description:	Not reported
Proposed Amount:	Not reported
Final Monetary Amount:	Not reported
Paid Amount:	Not reported
Final Count:	Not reported
Final Amount:	Not reported
Found Violation:	Yes
Agency Which Determined Violation:	State
Violation Short Description:	TSD - General Facility Standards
Date Violation was Determined:	1999-02-26 00:00:00.0
Actual Return to Compliance Date:	1999-03-12 00:00:00.0
Return to Compliance Qualifier:	Documented
Violation Responsible Agency:	State
Scheduled Compliance Date:	Not reported
Enforcement Identifier:	200
Date of Enforcement Action:	1999-03-02 00:00:00.0
Enforcement Responsible Agency:	State
Enforcement Docket Number:	Not reported
Enforcement Attorney:	Not reported
Corrective Action Component:	No
Appeal Initiated Date:	Not reported
Appeal Resolution Date:	Not reported
Disposition Status Date:	Not reported
Disposition Status:	Not reported
Disposition Status Description:	Not reported
Consent/Final Order Sequence Number:	Not reported
Consent/Final Order Respondent Name:	Not reported
Consent/Final Order Lead Agency:	Not reported
Enforcement Type:	Not reported
Enforcement Responsible Person:	Not reported
Enforcement Responsible Sub-Organization:	Not reported

Map ID
Direction
Distance
Elevation

MAP FINDINGS

Site

Database(s)

EDR ID Number
EPA ID Number

DENOVA ENVIRONMENTAL INC (Continued)

1000176809

SEP Sequence Number:	Not reported
SEP Expenditure Amount:	Not reported
SEP Scheduled Completion Date:	Not reported
SEP Actual Date:	Not reported
SEP Defaulted Date:	Not reported
SEP Type:	Not reported
SEP Type Description:	Not reported
Proposed Amount:	Not reported
Final Monetary Amount:	Not reported
Paid Amount:	Not reported
Final Count:	Not reported
Final Amount:	Not reported
Found Violation:	Yes
Agency Which Determined Violation:	State
Violation Short Description:	LDR - General
Date Violation was Determined:	1996-06-18 00:00:00.0
Actual Return to Compliance Date:	1997-12-16 00:00:00.0
Return to Compliance Qualifier:	Observed
Violation Responsible Agency:	State
Scheduled Compliance Date:	Not reported
Enforcement Identifier:	013
Date of Enforcement Action:	1996-06-18 00:00:00.0
Enforcement Responsible Agency:	State
Enforcement Docket Number:	Not reported
Enforcement Attorney:	Not reported
Corrective Action Component:	No
Appeal Initiated Date:	Not reported
Appeal Resolution Date:	Not reported
Disposition Status Date:	Not reported
Disposition Status:	Not reported
Disposition Status Description:	Not reported
Consent/Final Order Sequence Number:	Not reported
Consent/Final Order Respondent Name:	Not reported
Consent/Final Order Lead Agency:	Not reported
Enforcement Type:	WRITTEN INFORMAL
Enforcement Responsible Person:	R9STA
Enforcement Responsible Sub-Organization:	Not reported
SEP Sequence Number:	Not reported
SEP Expenditure Amount:	Not reported
SEP Scheduled Completion Date:	Not reported
SEP Actual Date:	Not reported
SEP Defaulted Date:	Not reported
SEP Type:	Not reported
SEP Type Description:	Not reported
Proposed Amount:	Not reported
Final Monetary Amount:	Not reported
Paid Amount:	Not reported
Final Count:	Not reported
Final Amount:	Not reported
Found Violation:	Yes
Agency Which Determined Violation:	State
Violation Short Description:	TSD - Container Use and Management
Date Violation was Determined:	2004-07-13 00:00:00.0
Actual Return to Compliance Date:	2004-10-01 00:00:00.0
Return to Compliance Qualifier:	Documented

Map ID
Direction
Distance
Elevation

MAP FINDINGS

Site

Database(s)

EDR ID Number
EPA ID Number

DENOVA ENVIRONMENTAL INC (Continued)

1000176809

Violation Responsible Agency:	State
Scheduled Compliance Date:	Not reported
Enforcement Identifier:	Not reported
Date of Enforcement Action:	Not reported
Enforcement Responsible Agency:	Not reported
Enforcement Docket Number:	Not reported
Enforcement Attorney:	Not reported
Corrective Action Component:	Not reported
Appeal Initiated Date:	Not reported
Appeal Resolution Date:	Not reported
Disposition Status Date:	Not reported
Disposition Status:	Not reported
Disposition Status Description:	Not reported
Consent/Final Order Sequence Number:	Not reported
Consent/Final Order Respondent Name:	Not reported
Consent/Final Order Lead Agency:	Not reported
Enforcement Type:	Not reported
Enforcement Responsible Person:	Not reported
Enforcement Responsible Sub-Organization:	Not reported
SEP Sequence Number:	Not reported
SEP Expenditure Amount:	Not reported
SEP Scheduled Completion Date:	Not reported
SEP Actual Date:	Not reported
SEP Defaulted Date:	Not reported
SEP Type:	Not reported
SEP Type Description:	Not reported
Proposed Amount:	Not reported
Final Monetary Amount:	Not reported
Paid Amount:	Not reported
Final Count:	Not reported
Final Amount:	Not reported
Found Violation:	Yes
Agency Which Determined Violation:	State
Violation Short Description:	TSD - General
Date Violation was Determined:	1994-03-28 00:00:00.0
Actual Return to Compliance Date:	1995-01-07 00:00:00.0
Return to Compliance Qualifier:	Observed
Violation Responsible Agency:	State
Scheduled Compliance Date:	Not reported
Enforcement Identifier:	009
Date of Enforcement Action:	1994-03-28 00:00:00.0
Enforcement Responsible Agency:	State
Enforcement Docket Number:	Not reported
Enforcement Attorney:	Not reported
Corrective Action Component:	No
Appeal Initiated Date:	Not reported
Appeal Resolution Date:	Not reported
Disposition Status Date:	Not reported
Disposition Status:	Not reported
Disposition Status Description:	Not reported
Consent/Final Order Sequence Number:	Not reported
Consent/Final Order Respondent Name:	Not reported
Consent/Final Order Lead Agency:	Not reported
Enforcement Type:	WRITTEN INFORMAL
Enforcement Responsible Person:	R9STA
Enforcement Responsible Sub-Organization:	Not reported

Map ID
Direction
Distance
Elevation

MAP FINDINGS

Site

Database(s)

EDR ID Number
EPA ID Number

DENOVA ENVIRONMENTAL INC (Continued)

1000176809

SEP Sequence Number:	Not reported
SEP Expenditure Amount:	Not reported
SEP Scheduled Completion Date:	Not reported
SEP Actual Date:	Not reported
SEP Defaulted Date:	Not reported
SEP Type:	Not reported
SEP Type Description:	Not reported
Proposed Amount:	Not reported
Final Monetary Amount:	Not reported
Paid Amount:	Not reported
Final Count:	Not reported
Final Amount:	Not reported
Found Violation:	Yes
Agency Which Determined Violation:	State
Violation Short Description:	TSD - General Facility Standards
Date Violation was Determined:	2000-09-25 00:00:00.0
Actual Return to Compliance Date:	2000-11-29 00:00:00.0
Return to Compliance Qualifier:	Documented
Violation Responsible Agency:	State
Scheduled Compliance Date:	Not reported
Enforcement Identifier:	200
Date of Enforcement Action:	2000-09-25 00:00:00.0
Enforcement Responsible Agency:	State
Enforcement Docket Number:	Not reported
Enforcement Attorney:	Not reported
Corrective Action Component:	No
Appeal Initiated Date:	Not reported
Appeal Resolution Date:	Not reported
Disposition Status Date:	Not reported
Disposition Status:	Not reported
Disposition Status Description:	Not reported
Consent/Final Order Sequence Number:	Not reported
Consent/Final Order Respondent Name:	Not reported
Consent/Final Order Lead Agency:	Not reported
Enforcement Type:	Not reported
Enforcement Responsible Person:	Not reported
Enforcement Responsible Sub-Organization:	Not reported
SEP Sequence Number:	Not reported
SEP Expenditure Amount:	Not reported
SEP Scheduled Completion Date:	Not reported
SEP Actual Date:	Not reported
SEP Defaulted Date:	Not reported
SEP Type:	Not reported
SEP Type Description:	Not reported
Proposed Amount:	Not reported
Final Monetary Amount:	Not reported
Paid Amount:	Not reported
Final Count:	Not reported
Final Amount:	Not reported
Found Violation:	No
Agency Which Determined Violation:	Not reported
Violation Short Description:	Not reported
Date Violation was Determined:	Not reported
Actual Return to Compliance Date:	Not reported
Return to Compliance Qualifier:	Not reported

Map ID
Direction
Distance
Elevation

MAP FINDINGS

Site

Database(s)

EDR ID Number
EPA ID Number

DENOVA ENVIRONMENTAL INC (Continued)

1000176809

Violation Responsible Agency:	Not reported
Scheduled Compliance Date:	Not reported
Enforcement Identifier:	Not reported
Date of Enforcement Action:	Not reported
Enforcement Responsible Agency:	Not reported
Enforcement Docket Number:	Not reported
Enforcement Attorney:	Not reported
Corrective Action Component:	Not reported
Appeal Initiated Date:	Not reported
Appeal Resolution Date:	Not reported
Disposition Status Date:	Not reported
Disposition Status:	Not reported
Disposition Status Description:	Not reported
Consent/Final Order Sequence Number:	Not reported
Consent/Final Order Respondent Name:	Not reported
Consent/Final Order Lead Agency:	Not reported
Enforcement Type:	Not reported
Enforcement Responsible Person:	Not reported
Enforcement Responsible Sub-Organization:	Not reported
SEP Sequence Number:	Not reported
SEP Expenditure Amount:	Not reported
SEP Scheduled Completion Date:	Not reported
SEP Actual Date:	Not reported
SEP Defaulted Date:	Not reported
SEP Type:	Not reported
SEP Type Description:	Not reported
Proposed Amount:	Not reported
Final Monetary Amount:	Not reported
Paid Amount:	Not reported
Final Count:	Not reported
Final Amount:	Not reported
Found Violation:	No
Agency Which Determined Violation:	Not reported
Violation Short Description:	Not reported
Date Violation was Determined:	Not reported
Actual Return to Compliance Date:	Not reported
Return to Compliance Qualifier:	Not reported
Violation Responsible Agency:	Not reported
Scheduled Compliance Date:	Not reported
Enforcement Identifier:	Not reported
Date of Enforcement Action:	Not reported
Enforcement Responsible Agency:	Not reported
Enforcement Docket Number:	Not reported
Enforcement Attorney:	Not reported
Corrective Action Component:	Not reported
Appeal Initiated Date:	Not reported
Appeal Resolution Date:	Not reported
Disposition Status Date:	Not reported
Disposition Status:	Not reported
Disposition Status Description:	Not reported
Consent/Final Order Sequence Number:	Not reported
Consent/Final Order Respondent Name:	Not reported
Consent/Final Order Lead Agency:	Not reported
Enforcement Type:	Not reported
Enforcement Responsible Person:	Not reported
Enforcement Responsible Sub-Organization:	Not reported

Map ID
Direction
Distance
Elevation

MAP FINDINGS

Site

Database(s)

EDR ID Number
EPA ID Number

DENOVA ENVIRONMENTAL INC (Continued)

1000176809

SEP Sequence Number:	Not reported
SEP Expenditure Amount:	Not reported
SEP Scheduled Completion Date:	Not reported
SEP Actual Date:	Not reported
SEP Defaulted Date:	Not reported
SEP Type:	Not reported
SEP Type Description:	Not reported
Proposed Amount:	Not reported
Final Monetary Amount:	Not reported
Paid Amount:	Not reported
Final Count:	Not reported
Final Amount:	Not reported
Found Violation:	Yes
Agency Which Determined Violation:	State
Violation Short Description:	TSD - General Facility Standards
Date Violation was Determined:	2001-01-24 00:00:00.0
Actual Return to Compliance Date:	2001-09-06 00:00:00.0
Return to Compliance Qualifier:	Documented
Violation Responsible Agency:	State
Scheduled Compliance Date:	Not reported
Enforcement Identifier:	200
Date of Enforcement Action:	2001-01-24 00:00:00.0
Enforcement Responsible Agency:	State
Enforcement Docket Number:	Not reported
Enforcement Attorney:	Not reported
Corrective Action Component:	No
Appeal Initiated Date:	Not reported
Appeal Resolution Date:	Not reported
Disposition Status Date:	Not reported
Disposition Status:	Not reported
Disposition Status Description:	Not reported
Consent/Final Order Sequence Number:	Not reported
Consent/Final Order Respondent Name:	Not reported
Consent/Final Order Lead Agency:	Not reported
Enforcement Type:	Not reported
Enforcement Responsible Person:	Not reported
Enforcement Responsible Sub-Organization:	Not reported
SEP Sequence Number:	Not reported
SEP Expenditure Amount:	Not reported
SEP Scheduled Completion Date:	Not reported
SEP Actual Date:	Not reported
SEP Defaulted Date:	Not reported
SEP Type:	Not reported
SEP Type Description:	Not reported
Proposed Amount:	Not reported
Final Monetary Amount:	Not reported
Paid Amount:	Not reported
Final Count:	Not reported
Final Amount:	Not reported
Found Violation:	Yes
Agency Which Determined Violation:	State
Violation Short Description:	TSD - Container Use and Management
Date Violation was Determined:	1999-07-28 00:00:00.0
Actual Return to Compliance Date:	1999-07-29 00:00:00.0
Return to Compliance Qualifier:	Documented

Map ID
Direction
Distance
Elevation

MAP FINDINGS

Site

Database(s)

EDR ID Number
EPA ID Number

DENOVA ENVIRONMENTAL INC (Continued)

1000176809

Violation Responsible Agency:	State
Scheduled Compliance Date:	Not reported
Enforcement Identifier:	200
Date of Enforcement Action:	1999-07-29 00:00:00.0
Enforcement Responsible Agency:	State
Enforcement Docket Number:	Not reported
Enforcement Attorney:	Not reported
Corrective Action Component:	No
Appeal Initiated Date:	Not reported
Appeal Resolution Date:	Not reported
Disposition Status Date:	Not reported
Disposition Status:	Not reported
Disposition Status Description:	Not reported
Consent/Final Order Sequence Number:	Not reported
Consent/Final Order Respondent Name:	Not reported
Consent/Final Order Lead Agency:	Not reported
Enforcement Type:	Not reported
Enforcement Responsible Person:	Not reported
Enforcement Responsible Sub-Organization:	Not reported
SEP Sequence Number:	Not reported
SEP Expenditure Amount:	Not reported
SEP Scheduled Completion Date:	Not reported
SEP Actual Date:	Not reported
SEP Defaulted Date:	Not reported
SEP Type:	Not reported
SEP Type Description:	Not reported
Proposed Amount:	Not reported
Final Monetary Amount:	Not reported
Paid Amount:	Not reported
Final Count:	Not reported
Final Amount:	Not reported
Found Violation:	Yes
Agency Which Determined Violation:	State
Violation Short Description:	TSD - Financial Requirements
Date Violation was Determined:	2000-09-28 00:00:00.0
Actual Return to Compliance Date:	2000-11-29 00:00:00.0
Return to Compliance Qualifier:	Documented
Violation Responsible Agency:	State
Scheduled Compliance Date:	Not reported
Enforcement Identifier:	200
Date of Enforcement Action:	2000-09-29 00:00:00.0
Enforcement Responsible Agency:	State
Enforcement Docket Number:	Not reported
Enforcement Attorney:	Not reported
Corrective Action Component:	No
Appeal Initiated Date:	Not reported
Appeal Resolution Date:	Not reported
Disposition Status Date:	Not reported
Disposition Status:	Not reported
Disposition Status Description:	Not reported
Consent/Final Order Sequence Number:	Not reported
Consent/Final Order Respondent Name:	Not reported
Consent/Final Order Lead Agency:	Not reported
Enforcement Type:	Not reported
Enforcement Responsible Person:	Not reported
Enforcement Responsible Sub-Organization:	Not reported

Map ID
Direction
Distance
Elevation

MAP FINDINGS

Site

Database(s)

EDR ID Number
EPA ID Number

DENOVA ENVIRONMENTAL INC (Continued)

1000176809

SEP Sequence Number:	Not reported
SEP Expenditure Amount:	Not reported
SEP Scheduled Completion Date:	Not reported
SEP Actual Date:	Not reported
SEP Defaulted Date:	Not reported
SEP Type:	Not reported
SEP Type Description:	Not reported
Proposed Amount:	Not reported
Final Monetary Amount:	Not reported
Paid Amount:	Not reported
Final Count:	Not reported
Final Amount:	Not reported
Found Violation:	Yes
Agency Which Determined Violation:	State
Violation Short Description:	TSD - General Facility Standards
Date Violation was Determined:	2001-01-24 00:00:00.0
Actual Return to Compliance Date:	2001-09-06 00:00:00.0
Return to Compliance Qualifier:	Documented
Violation Responsible Agency:	State
Scheduled Compliance Date:	Not reported
Enforcement Identifier:	285
Date of Enforcement Action:	2001-09-06 00:00:00.0
Enforcement Responsible Agency:	State
Enforcement Docket Number:	Not reported
Enforcement Attorney:	Not reported
Corrective Action Component:	No
Appeal Initiated Date:	Not reported
Appeal Resolution Date:	Not reported
Disposition Status Date:	Not reported
Disposition Status:	Not reported
Disposition Status Description:	Not reported
Consent/Final Order Sequence Number:	Not reported
Consent/Final Order Respondent Name:	Not reported
Consent/Final Order Lead Agency:	Not reported
Enforcement Type:	INITIAL 3008(A) COMPLIANCE
Enforcement Responsible Person:	Not reported
Enforcement Responsible Sub-Organization:	Not reported
SEP Sequence Number:	Not reported
SEP Expenditure Amount:	Not reported
SEP Scheduled Completion Date:	Not reported
SEP Actual Date:	Not reported
SEP Defaulted Date:	Not reported
SEP Type:	Not reported
SEP Type Description:	Not reported
Proposed Amount:	2494318
Final Monetary Amount:	Not reported
Paid Amount:	Not reported
Final Count:	Not reported
Final Amount:	Not reported
Found Violation:	No
Agency Which Determined Violation:	Not reported
Violation Short Description:	Not reported
Date Violation was Determined:	Not reported
Actual Return to Compliance Date:	Not reported
Return to Compliance Qualifier:	Not reported

Map ID
 Direction
 Distance
 Elevation

MAP FINDINGS

Site

Database(s)

EDR ID Number
 EPA ID Number

DENOVA ENVIRONMENTAL INC (Continued)

1000176809

Violation Responsible Agency:	Not reported
Scheduled Compliance Date:	Not reported
Enforcement Identifier:	Not reported
Date of Enforcement Action:	Not reported
Enforcement Responsible Agency:	Not reported
Enforcement Docket Number:	Not reported
Enforcement Attorney:	Not reported
Corrective Action Component:	Not reported
Appeal Initiated Date:	Not reported
Appeal Resolution Date:	Not reported
Disposition Status Date:	Not reported
Disposition Status:	Not reported
Disposition Status Description:	Not reported
Consent/Final Order Sequence Number:	Not reported
Consent/Final Order Respondent Name:	Not reported
Consent/Final Order Lead Agency:	Not reported
Enforcement Type:	Not reported
Enforcement Responsible Person:	Not reported
Enforcement Responsible Sub-Organization:	Not reported
SEP Sequence Number:	Not reported
SEP Expenditure Amount:	Not reported
SEP Scheduled Completion Date:	Not reported
SEP Actual Date:	Not reported
SEP Defaulted Date:	Not reported
SEP Type:	Not reported
SEP Type Description:	Not reported
Proposed Amount:	Not reported
Final Monetary Amount:	Not reported
Paid Amount:	Not reported
Final Count:	Not reported
Final Amount:	Not reported
Found Violation:	Yes
Agency Which Determined Violation:	State
Violation Short Description:	TSD - General Facility Standards
Date Violation was Determined:	1999-07-28 00:00:00.0
Actual Return to Compliance Date:	1999-08-05 00:00:00.0
Return to Compliance Qualifier:	Documented
Violation Responsible Agency:	State
Scheduled Compliance Date:	Not reported
Enforcement Identifier:	250
Date of Enforcement Action:	2000-09-22 00:00:00.0
Enforcement Responsible Agency:	State
Enforcement Docket Number:	Not reported
Enforcement Attorney:	Not reported
Corrective Action Component:	No
Appeal Initiated Date:	Not reported
Appeal Resolution Date:	Not reported
Disposition Status Date:	Not reported
Disposition Status:	Not reported
Disposition Status Description:	Not reported
Consent/Final Order Sequence Number:	Not reported
Consent/Final Order Respondent Name:	Not reported
Consent/Final Order Lead Agency:	Not reported
Enforcement Type:	FINAL 3008(A) COMPLIANCE ORDER
Enforcement Responsible Person:	Not reported
Enforcement Responsible Sub-Organization:	Not reported

Map ID
Direction
Distance
Elevation

MAP FINDINGS

Site

Database(s)

EDR ID Number
EPA ID Number

DENOVA ENVIRONMENTAL INC (Continued)

1000176809

SEP Sequence Number:	Not reported
SEP Expenditure Amount:	Not reported
SEP Scheduled Completion Date:	Not reported
SEP Actual Date:	Not reported
SEP Defaulted Date:	Not reported
SEP Type:	Not reported
SEP Type Description:	Not reported
Proposed Amount:	Not reported
Final Monetary Amount:	40000
Paid Amount:	Not reported
Final Count:	1
Final Amount:	45000
Found Violation:	Yes
Agency Which Determined Violation:	State
Violation Short Description:	TSD - General
Date Violation was Determined:	1998-09-22 00:00:00.0
Actual Return to Compliance Date:	1998-09-22 00:00:00.0
Return to Compliance Qualifier:	Observed
Violation Responsible Agency:	State
Scheduled Compliance Date:	1998-09-22 00:00:00.0
Enforcement Identifier:	016
Date of Enforcement Action:	1998-09-22 00:00:00.0
Enforcement Responsible Agency:	State
Enforcement Docket Number:	Not reported
Enforcement Attorney:	Not reported
Corrective Action Component:	No
Appeal Initiated Date:	Not reported
Appeal Resolution Date:	Not reported
Disposition Status Date:	Not reported
Disposition Status:	Not reported
Disposition Status Description:	Not reported
Consent/Final Order Sequence Number:	Not reported
Consent/Final Order Respondent Name:	Not reported
Consent/Final Order Lead Agency:	Not reported
Enforcement Type:	WRITTEN INFORMAL
Enforcement Responsible Person:	R9STA
Enforcement Responsible Sub-Organization:	Not reported
SEP Sequence Number:	Not reported
SEP Expenditure Amount:	Not reported
SEP Scheduled Completion Date:	Not reported
SEP Actual Date:	Not reported
SEP Defaulted Date:	Not reported
SEP Type:	Not reported
SEP Type Description:	Not reported
Proposed Amount:	Not reported
Final Monetary Amount:	Not reported
Paid Amount:	Not reported
Final Count:	Not reported
Final Amount:	Not reported
Found Violation:	No
Agency Which Determined Violation:	Not reported
Violation Short Description:	Not reported
Date Violation was Determined:	Not reported
Actual Return to Compliance Date:	Not reported
Return to Compliance Qualifier:	Not reported

Map ID
Direction
Distance
Elevation

MAP FINDINGS

Site

Database(s)

EDR ID Number
EPA ID Number

DENOVA ENVIRONMENTAL INC (Continued)

1000176809

Violation Responsible Agency:	Not reported
Scheduled Compliance Date:	Not reported
Enforcement Identifier:	Not reported
Date of Enforcement Action:	Not reported
Enforcement Responsible Agency:	Not reported
Enforcement Docket Number:	Not reported
Enforcement Attorney:	Not reported
Corrective Action Component:	Not reported
Appeal Initiated Date:	Not reported
Appeal Resolution Date:	Not reported
Disposition Status Date:	Not reported
Disposition Status:	Not reported
Disposition Status Description:	Not reported
Consent/Final Order Sequence Number:	Not reported
Consent/Final Order Respondent Name:	Not reported
Consent/Final Order Lead Agency:	Not reported
Enforcement Type:	Not reported
Enforcement Responsible Person:	Not reported
Enforcement Responsible Sub-Organization:	Not reported
SEP Sequence Number:	Not reported
SEP Expenditure Amount:	Not reported
SEP Scheduled Completion Date:	Not reported
SEP Actual Date:	Not reported
SEP Defaulted Date:	Not reported
SEP Type:	Not reported
SEP Type Description:	Not reported
Proposed Amount:	Not reported
Final Monetary Amount:	Not reported
Paid Amount:	Not reported
Final Count:	Not reported
Final Amount:	Not reported
Found Violation:	Yes
Agency Which Determined Violation:	State
Violation Short Description:	TSD - Preparedness and Prevention
Date Violation was Determined:	2004-07-13 00:00:00.0
Actual Return to Compliance Date:	2004-10-01 00:00:00.0
Return to Compliance Qualifier:	Documented
Violation Responsible Agency:	State
Scheduled Compliance Date:	Not reported
Enforcement Identifier:	Not reported
Date of Enforcement Action:	Not reported
Enforcement Responsible Agency:	Not reported
Enforcement Docket Number:	Not reported
Enforcement Attorney:	Not reported
Corrective Action Component:	Not reported
Appeal Initiated Date:	Not reported
Appeal Resolution Date:	Not reported
Disposition Status Date:	Not reported
Disposition Status:	Not reported
Disposition Status Description:	Not reported
Consent/Final Order Sequence Number:	Not reported
Consent/Final Order Respondent Name:	Not reported
Consent/Final Order Lead Agency:	Not reported
Enforcement Type:	Not reported
Enforcement Responsible Person:	Not reported
Enforcement Responsible Sub-Organization:	Not reported

Map ID
Direction
Distance
Elevation

MAP FINDINGS

Site

Database(s)

EDR ID Number
EPA ID Number

DENOVA ENVIRONMENTAL INC (Continued)

1000176809

SEP Sequence Number:	Not reported
SEP Expenditure Amount:	Not reported
SEP Scheduled Completion Date:	Not reported
SEP Actual Date:	Not reported
SEP Defaulted Date:	Not reported
SEP Type:	Not reported
SEP Type Description:	Not reported
Proposed Amount:	Not reported
Final Monetary Amount:	Not reported
Paid Amount:	Not reported
Final Count:	Not reported
Final Amount:	Not reported
Found Violation:	Yes
Agency Which Determined Violation:	State
Violation Short Description:	TSD - General Facility Standards
Date Violation was Determined:	2001-01-24 00:00:00.0
Actual Return to Compliance Date:	2001-09-06 00:00:00.0
Return to Compliance Qualifier:	Documented
Violation Responsible Agency:	State
Scheduled Compliance Date:	Not reported
Enforcement Identifier:	275
Date of Enforcement Action:	2001-03-09 00:00:00.0
Enforcement Responsible Agency:	State
Enforcement Docket Number:	Not reported
Enforcement Attorney:	Not reported
Corrective Action Component:	No
Appeal Initiated Date:	Not reported
Appeal Resolution Date:	Not reported
Disposition Status Date:	Not reported
Disposition Status:	Not reported
Disposition Status Description:	Not reported
Consent/Final Order Sequence Number:	Not reported
Consent/Final Order Respondent Name:	Not reported
Consent/Final Order Lead Agency:	Not reported
Enforcement Type:	INITIAL IMMEDIATE AND SUBSTANTIAL ENDANGERMENT ORDER
Enforcement Responsible Person:	Not reported
Enforcement Responsible Sub-Organization:	Not reported
SEP Sequence Number:	Not reported
SEP Expenditure Amount:	Not reported
SEP Scheduled Completion Date:	Not reported
SEP Actual Date:	Not reported
SEP Defaulted Date:	Not reported
SEP Type:	Not reported
SEP Type Description:	Not reported
Proposed Amount:	Not reported
Final Monetary Amount:	Not reported
Paid Amount:	Not reported
Final Count:	Not reported
Final Amount:	Not reported
Found Violation:	No
Agency Which Determined Violation:	Not reported
Violation Short Description:	Not reported
Date Violation was Determined:	Not reported
Actual Return to Compliance Date:	Not reported
Return to Compliance Qualifier:	Not reported

Map ID
Direction
Distance
Elevation

MAP FINDINGS

Site

Database(s)

EDR ID Number
EPA ID Number

DENOVA ENVIRONMENTAL INC (Continued)

1000176809

Violation Responsible Agency:	Not reported
Scheduled Compliance Date:	Not reported
Enforcement Identifier:	Not reported
Date of Enforcement Action:	Not reported
Enforcement Responsible Agency:	Not reported
Enforcement Docket Number:	Not reported
Enforcement Attorney:	Not reported
Corrective Action Component:	Not reported
Appeal Initiated Date:	Not reported
Appeal Resolution Date:	Not reported
Disposition Status Date:	Not reported
Disposition Status:	Not reported
Disposition Status Description:	Not reported
Consent/Final Order Sequence Number:	Not reported
Consent/Final Order Respondent Name:	Not reported
Consent/Final Order Lead Agency:	Not reported
Enforcement Type:	Not reported
Enforcement Responsible Person:	Not reported
Enforcement Responsible Sub-Organization:	Not reported
SEP Sequence Number:	Not reported
SEP Expenditure Amount:	Not reported
SEP Scheduled Completion Date:	Not reported
SEP Actual Date:	Not reported
SEP Defaulted Date:	Not reported
SEP Type:	Not reported
SEP Type Description:	Not reported
Proposed Amount:	Not reported
Final Monetary Amount:	Not reported
Paid Amount:	Not reported
Final Count:	Not reported
Final Amount:	Not reported
Found Violation:	Yes
Agency Which Determined Violation:	State
Violation Short Description:	TSD - General
Date Violation was Determined:	1993-05-07 00:00:00.0
Actual Return to Compliance Date:	1994-05-05 00:00:00.0
Return to Compliance Qualifier:	Observed
Violation Responsible Agency:	State
Scheduled Compliance Date:	Not reported
Enforcement Identifier:	008
Date of Enforcement Action:	1993-07-27 00:00:00.0
Enforcement Responsible Agency:	State
Enforcement Docket Number:	Not reported
Enforcement Attorney:	Not reported
Corrective Action Component:	No
Appeal Initiated Date:	Not reported
Appeal Resolution Date:	Not reported
Disposition Status Date:	Not reported
Disposition Status:	Not reported
Disposition Status Description:	Not reported
Consent/Final Order Sequence Number:	Not reported
Consent/Final Order Respondent Name:	Not reported
Consent/Final Order Lead Agency:	Not reported
Enforcement Type:	INITIAL CIVIL JUDICIAL ACTION FOR COMPLIANCE AND/OR MONETARY PE
Enforcement Responsible Person:	R9STA
Enforcement Responsible Sub-Organization:	Not reported

Map ID
Direction
Distance
Elevation

MAP FINDINGS

Site

Database(s)

EDR ID Number
EPA ID Number

DENOVA ENVIRONMENTAL INC (Continued)

1000176809

SEP Sequence Number:	Not reported
SEP Expenditure Amount:	Not reported
SEP Scheduled Completion Date:	Not reported
SEP Actual Date:	Not reported
SEP Defaulted Date:	Not reported
SEP Type:	Not reported
SEP Type Description:	Not reported
Proposed Amount:	Not reported
Final Monetary Amount:	35000
Paid Amount:	Not reported
Final Count:	1
Final Amount:	35000
Found Violation:	Yes
Agency Which Determined Violation:	State
Violation Short Description:	TSD - General
Date Violation was Determined:	1996-06-18 00:00:00.0
Actual Return to Compliance Date:	1997-12-16 00:00:00.0
Return to Compliance Qualifier:	Observed
Violation Responsible Agency:	State
Scheduled Compliance Date:	Not reported
Enforcement Identifier:	013
Date of Enforcement Action:	1996-06-18 00:00:00.0
Enforcement Responsible Agency:	State
Enforcement Docket Number:	Not reported
Enforcement Attorney:	Not reported
Corrective Action Component:	No
Appeal Initiated Date:	Not reported
Appeal Resolution Date:	Not reported
Disposition Status Date:	Not reported
Disposition Status:	Not reported
Disposition Status Description:	Not reported
Consent/Final Order Sequence Number:	Not reported
Consent/Final Order Respondent Name:	Not reported
Consent/Final Order Lead Agency:	Not reported
Enforcement Type:	WRITTEN INFORMAL
Enforcement Responsible Person:	R9STA
Enforcement Responsible Sub-Organization:	Not reported
SEP Sequence Number:	Not reported
SEP Expenditure Amount:	Not reported
SEP Scheduled Completion Date:	Not reported
SEP Actual Date:	Not reported
SEP Defaulted Date:	Not reported
SEP Type:	Not reported
SEP Type Description:	Not reported
Proposed Amount:	Not reported
Final Monetary Amount:	Not reported
Paid Amount:	Not reported
Final Count:	Not reported
Final Amount:	Not reported
Found Violation:	Yes
Agency Which Determined Violation:	State
Violation Short Description:	TSD IS-Thermal Treatment
Date Violation was Determined:	1993-05-07 00:00:00.0
Actual Return to Compliance Date:	1994-05-05 00:00:00.0
Return to Compliance Qualifier:	Observed

Map ID
 Direction
 Distance
 Elevation

MAP FINDINGS

Site

Database(s)

EDR ID Number
 EPA ID Number

DENOVA ENVIRONMENTAL INC (Continued)

1000176809

Violation Responsible Agency:	State
Scheduled Compliance Date:	Not reported
Enforcement Identifier:	008
Date of Enforcement Action:	1993-07-27 00:00:00.0
Enforcement Responsible Agency:	State
Enforcement Docket Number:	Not reported
Enforcement Attorney:	Not reported
Corrective Action Component:	No
Appeal Initiated Date:	Not reported
Appeal Resolution Date:	Not reported
Disposition Status Date:	Not reported
Disposition Status:	Not reported
Disposition Status Description:	Not reported
Consent/Final Order Sequence Number:	Not reported
Consent/Final Order Respondent Name:	Not reported
Consent/Final Order Lead Agency:	Not reported
Enforcement Type:	INITIAL CIVIL JUDICIAL ACTION FOR COMPLIANCE AND/OR MONETARY PENALTY
Enforcement Responsible Person:	R9STA
Enforcement Responsible Sub-Organization:	Not reported
SEP Sequence Number:	Not reported
SEP Expenditure Amount:	Not reported
SEP Scheduled Completion Date:	Not reported
SEP Actual Date:	Not reported
SEP Defaulted Date:	Not reported
SEP Type:	Not reported
SEP Type Description:	Not reported
Proposed Amount:	Not reported
Final Monetary Amount:	35000
Paid Amount:	Not reported
Final Count:	1
Final Amount:	35000
Found Violation:	Yes
Agency Which Determined Violation:	State
Violation Short Description:	TSD - General Facility Standards
Date Violation was Determined:	2001-01-24 00:00:00.0
Actual Return to Compliance Date:	2001-09-06 00:00:00.0
Return to Compliance Qualifier:	Documented
Violation Responsible Agency:	State
Scheduled Compliance Date:	Not reported
Enforcement Identifier:	280
Date of Enforcement Action:	2001-09-06 00:00:00.0
Enforcement Responsible Agency:	State
Enforcement Docket Number:	Not reported
Enforcement Attorney:	Not reported
Corrective Action Component:	No
Appeal Initiated Date:	Not reported
Appeal Resolution Date:	Not reported
Disposition Status Date:	Not reported
Disposition Status:	Not reported
Disposition Status Description:	Not reported
Consent/Final Order Sequence Number:	Not reported
Consent/Final Order Respondent Name:	Not reported
Consent/Final Order Lead Agency:	Not reported
Enforcement Type:	Not reported
Enforcement Responsible Person:	Not reported
Enforcement Responsible Sub-Organization:	Not reported

Map ID
Direction
Distance
Elevation

MAP FINDINGS

Site

Database(s)

EDR ID Number
EPA ID Number

DENOVA ENVIRONMENTAL INC (Continued)

1000176809

SEP Sequence Number:	Not reported
SEP Expenditure Amount:	Not reported
SEP Scheduled Completion Date:	Not reported
SEP Actual Date:	Not reported
SEP Defaulted Date:	Not reported
SEP Type:	Not reported
SEP Type Description:	Not reported
Proposed Amount:	Not reported
Final Monetary Amount:	Not reported
Paid Amount:	Not reported
Final Count:	Not reported
Final Amount:	Not reported
Found Violation:	No
Agency Which Determined Violation:	Not reported
Violation Short Description:	Not reported
Date Violation was Determined:	Not reported
Actual Return to Compliance Date:	Not reported
Return to Compliance Qualifier:	Not reported
Violation Responsible Agency:	Not reported
Scheduled Compliance Date:	Not reported
Enforcement Identifier:	Not reported
Date of Enforcement Action:	Not reported
Enforcement Responsible Agency:	Not reported
Enforcement Docket Number:	Not reported
Enforcement Attorney:	Not reported
Corrective Action Component:	Not reported
Appeal Initiated Date:	Not reported
Appeal Resolution Date:	Not reported
Disposition Status Date:	Not reported
Disposition Status:	Not reported
Disposition Status Description:	Not reported
Consent/Final Order Sequence Number:	Not reported
Consent/Final Order Respondent Name:	Not reported
Consent/Final Order Lead Agency:	Not reported
Enforcement Type:	Not reported
Enforcement Responsible Person:	Not reported
Enforcement Responsible Sub-Organization:	Not reported
SEP Sequence Number:	Not reported
SEP Expenditure Amount:	Not reported
SEP Scheduled Completion Date:	Not reported
SEP Actual Date:	Not reported
SEP Defaulted Date:	Not reported
SEP Type:	Not reported
SEP Type Description:	Not reported
Proposed Amount:	Not reported
Final Monetary Amount:	Not reported
Paid Amount:	Not reported
Final Count:	Not reported
Final Amount:	Not reported
Found Violation:	Yes
Agency Which Determined Violation:	State
Violation Short Description:	TSD - General
Date Violation was Determined:	1996-12-18 00:00:00.0
Actual Return to Compliance Date:	1997-12-16 00:00:00.0
Return to Compliance Qualifier:	Observed

Map ID
Direction
Distance
Elevation

MAP FINDINGS

Site

Database(s)

EDR ID Number
EPA ID Number

DENOVA ENVIRONMENTAL INC (Continued)

1000176809

Violation Responsible Agency: State
Scheduled Compliance Date: 1997-01-17 00:00:00.0
Enforcement Identifier: 014
Date of Enforcement Action: 1996-12-18 00:00:00.0
Enforcement Responsible Agency: State
Enforcement Docket Number: Not reported
Enforcement Attorney: Not reported
Corrective Action Component: No
Appeal Initiated Date: Not reported
Appeal Resolution Date: Not reported
Disposition Status Date: Not reported
Disposition Status: Not reported
Disposition Status Description: Not reported
Consent/Final Order Sequence Number: Not reported
Consent/Final Order Respondent Name: Not reported
Consent/Final Order Lead Agency: Not reported
Enforcement Type: WRITTEN INFORMAL
Enforcement Responsible Person: R9STA
Enforcement Responsible Sub-Organization: Not reported
SEP Sequence Number: Not reported
SEP Expenditure Amount: Not reported
SEP Scheduled Completion Date: Not reported
SEP Actual Date: Not reported
SEP Defaulted Date: Not reported
SEP Type: Not reported
SEP Type Description: Not reported
Proposed Amount: Not reported
Final Monetary Amount: Not reported
Paid Amount: Not reported
Final Count: Not reported
Final Amount: Not reported

Found Violation: Yes
Agency Which Determined Violation: State
Violation Short Description: TSD - General
Date Violation was Determined: 1997-04-10 00:00:00.0
Actual Return to Compliance Date: 1997-12-16 00:00:00.0
Return to Compliance Qualifier: Observed
Violation Responsible Agency: State
Scheduled Compliance Date: Not reported
Enforcement Identifier: 015
Date of Enforcement Action: 1997-04-10 00:00:00.0
Enforcement Responsible Agency: State
Enforcement Docket Number: Not reported
Enforcement Attorney: Not reported
Corrective Action Component: No
Appeal Initiated Date: Not reported
Appeal Resolution Date: Not reported
Disposition Status Date: Not reported
Disposition Status: Not reported
Disposition Status Description: Not reported
Consent/Final Order Sequence Number: Not reported
Consent/Final Order Respondent Name: Not reported
Consent/Final Order Lead Agency: Not reported
Enforcement Type: WRITTEN INFORMAL
Enforcement Responsible Person: R9STA
Enforcement Responsible Sub-Organization: Not reported

Map ID
Direction
Distance
Elevation

MAP FINDINGS

Site

Database(s)

EDR ID Number
EPA ID Number

DENOVA ENVIRONMENTAL INC (Continued)

1000176809

SEP Sequence Number:	Not reported
SEP Expenditure Amount:	Not reported
SEP Scheduled Completion Date:	Not reported
SEP Actual Date:	Not reported
SEP Defaulted Date:	Not reported
SEP Type:	Not reported
SEP Type Description:	Not reported
Proposed Amount:	Not reported
Final Monetary Amount:	Not reported
Paid Amount:	Not reported
Final Count:	Not reported
Final Amount:	Not reported
Found Violation:	Yes
Agency Which Determined Violation:	State
Violation Short Description:	TSD - General
Date Violation was Determined:	1993-05-07 00:00:00.0
Actual Return to Compliance Date:	1994-05-05 00:00:00.0
Return to Compliance Qualifier:	Observed
Violation Responsible Agency:	State
Scheduled Compliance Date:	Not reported
Enforcement Identifier:	008
Date of Enforcement Action:	1993-07-27 00:00:00.0
Enforcement Responsible Agency:	State
Enforcement Docket Number:	Not reported
Enforcement Attorney:	Not reported
Corrective Action Component:	No
Appeal Initiated Date:	Not reported
Appeal Resolution Date:	Not reported
Disposition Status Date:	Not reported
Disposition Status:	Not reported
Disposition Status Description:	Not reported
Consent/Final Order Sequence Number:	Not reported
Consent/Final Order Respondent Name:	Not reported
Consent/Final Order Lead Agency:	Not reported
Enforcement Type:	INITIAL CIVIL JUDICIAL ACTION FOR COMPLIANCE AND/OR MONETARY PENALTY
Enforcement Responsible Person:	R9STA
Enforcement Responsible Sub-Organization:	Not reported
SEP Sequence Number:	Not reported
SEP Expenditure Amount:	Not reported
SEP Scheduled Completion Date:	Not reported
SEP Actual Date:	Not reported
SEP Defaulted Date:	Not reported
SEP Type:	Not reported
SEP Type Description:	Not reported
Proposed Amount:	Not reported
Final Monetary Amount:	35000
Paid Amount:	Not reported
Final Count:	1
Final Amount:	35000
Found Violation:	Yes
Agency Which Determined Violation:	State
Violation Short Description:	TSD - General Facility Standards
Date Violation was Determined:	1999-07-28 00:00:00.0
Actual Return to Compliance Date:	1999-08-05 00:00:00.0
Return to Compliance Qualifier:	Documented

Map ID
Direction
Distance
Elevation

MAP FINDINGS

Site

Database(s)

EDR ID Number
EPA ID Number

DENOVA ENVIRONMENTAL INC (Continued)

1000176809

Violation Responsible Agency:	State
Scheduled Compliance Date:	Not reported
Enforcement Identifier:	245
Date of Enforcement Action:	2000-06-13 00:00:00.0
Enforcement Responsible Agency:	State
Enforcement Docket Number:	Not reported
Enforcement Attorney:	Not reported
Corrective Action Component:	No
Appeal Initiated Date:	Not reported
Appeal Resolution Date:	Not reported
Disposition Status Date:	Not reported
Disposition Status:	Not reported
Disposition Status Description:	Not reported
Consent/Final Order Sequence Number:	Not reported
Consent/Final Order Respondent Name:	Not reported
Consent/Final Order Lead Agency:	Not reported
Enforcement Type:	INITIAL 3008(A) COMPLIANCE
Enforcement Responsible Person:	Not reported
Enforcement Responsible Sub-Organization:	Not reported
SEP Sequence Number:	Not reported
SEP Expenditure Amount:	Not reported
SEP Scheduled Completion Date:	Not reported
SEP Actual Date:	Not reported
SEP Defaulted Date:	Not reported
SEP Type:	Not reported
SEP Type Description:	Not reported
Proposed Amount:	62750
Final Monetary Amount:	Not reported
Paid Amount:	Not reported
Final Count:	Not reported
Final Amount:	Not reported
Found Violation:	No
Agency Which Determined Violation:	Not reported
Violation Short Description:	Not reported
Date Violation was Determined:	Not reported
Actual Return to Compliance Date:	Not reported
Return to Compliance Qualifier:	Not reported
Violation Responsible Agency:	Not reported
Scheduled Compliance Date:	Not reported
Enforcement Identifier:	Not reported
Date of Enforcement Action:	Not reported
Enforcement Responsible Agency:	Not reported
Enforcement Docket Number:	Not reported
Enforcement Attorney:	Not reported
Corrective Action Component:	Not reported
Appeal Initiated Date:	Not reported
Appeal Resolution Date:	Not reported
Disposition Status Date:	Not reported
Disposition Status:	Not reported
Disposition Status Description:	Not reported
Consent/Final Order Sequence Number:	Not reported
Consent/Final Order Respondent Name:	Not reported
Consent/Final Order Lead Agency:	Not reported
Enforcement Type:	Not reported
Enforcement Responsible Person:	Not reported
Enforcement Responsible Sub-Organization:	Not reported

Map ID
Direction
Distance
Elevation

MAP FINDINGS

Site

Database(s)

EDR ID Number
EPA ID Number

DENOVA ENVIRONMENTAL INC (Continued)

1000176809

SEP Sequence Number:	Not reported
SEP Expenditure Amount:	Not reported
SEP Scheduled Completion Date:	Not reported
SEP Actual Date:	Not reported
SEP Defaulted Date:	Not reported
SEP Type:	Not reported
SEP Type Description:	Not reported
Proposed Amount:	Not reported
Final Monetary Amount:	Not reported
Paid Amount:	Not reported
Final Count:	Not reported
Final Amount:	Not reported
Found Violation:	No
Agency Which Determined Violation:	Not reported
Violation Short Description:	Not reported
Date Violation was Determined:	Not reported
Actual Return to Compliance Date:	Not reported
Return to Compliance Qualifier:	Not reported
Violation Responsible Agency:	Not reported
Scheduled Compliance Date:	Not reported
Enforcement Identifier:	Not reported
Date of Enforcement Action:	Not reported
Enforcement Responsible Agency:	Not reported
Enforcement Docket Number:	Not reported
Enforcement Attorney:	Not reported
Corrective Action Component:	Not reported
Appeal Initiated Date:	Not reported
Appeal Resolution Date:	Not reported
Disposition Status Date:	Not reported
Disposition Status:	Not reported
Disposition Status Description:	Not reported
Consent/Final Order Sequence Number:	Not reported
Consent/Final Order Respondent Name:	Not reported
Consent/Final Order Lead Agency:	Not reported
Enforcement Type:	Not reported
Enforcement Responsible Person:	Not reported
Enforcement Responsible Sub-Organization:	Not reported
SEP Sequence Number:	Not reported
SEP Expenditure Amount:	Not reported
SEP Scheduled Completion Date:	Not reported
SEP Actual Date:	Not reported
SEP Defaulted Date:	Not reported
SEP Type:	Not reported
SEP Type Description:	Not reported
Proposed Amount:	Not reported
Final Monetary Amount:	Not reported
Paid Amount:	Not reported
Final Count:	Not reported
Final Amount:	Not reported
Found Violation:	Yes
Agency Which Determined Violation:	State
Violation Short Description:	TSD - General
Date Violation was Determined:	1991-03-20 00:00:00.0
Actual Return to Compliance Date:	1991-05-02 00:00:00.0
Return to Compliance Qualifier:	Observed

Map ID
Direction
Distance
Elevation

MAP FINDINGS

Site

Database(s)

EDR ID Number
EPA ID Number

DENOVA ENVIRONMENTAL INC (Continued)

1000176809

Violation Responsible Agency:	State
Scheduled Compliance Date:	1991-08-02 00:00:00.0
Enforcement Identifier:	007
Date of Enforcement Action:	1991-04-17 00:00:00.0
Enforcement Responsible Agency:	State
Enforcement Docket Number:	Not reported
Enforcement Attorney:	Not reported
Corrective Action Component:	No
Appeal Initiated Date:	Not reported
Appeal Resolution Date:	Not reported
Disposition Status Date:	Not reported
Disposition Status:	Not reported
Disposition Status Description:	Not reported
Consent/Final Order Sequence Number:	Not reported
Consent/Final Order Respondent Name:	Not reported
Consent/Final Order Lead Agency:	Not reported
Enforcement Type:	WRITTEN INFORMAL
Enforcement Responsible Person:	R9STA
Enforcement Responsible Sub-Organization:	Not reported
SEP Sequence Number:	Not reported
SEP Expenditure Amount:	Not reported
SEP Scheduled Completion Date:	Not reported
SEP Actual Date:	Not reported
SEP Defaulted Date:	Not reported
SEP Type:	Not reported
SEP Type Description:	Not reported
Proposed Amount:	Not reported
Final Monetary Amount:	Not reported
Paid Amount:	Not reported
Final Count:	Not reported
Final Amount:	Not reported
Found Violation:	Yes
Agency Which Determined Violation:	State
Violation Short Description:	TSD - Financial Requirements
Date Violation was Determined:	2001-06-14 00:00:00.0
Actual Return to Compliance Date:	2002-06-25 00:00:00.0
Return to Compliance Qualifier:	Documented
Violation Responsible Agency:	State
Scheduled Compliance Date:	Not reported
Enforcement Identifier:	290
Date of Enforcement Action:	2003-02-24 00:00:00.0
Enforcement Responsible Agency:	State
Enforcement Docket Number:	Not reported
Enforcement Attorney:	Not reported
Corrective Action Component:	No
Appeal Initiated Date:	Not reported
Appeal Resolution Date:	Not reported
Disposition Status Date:	Not reported
Disposition Status:	Not reported
Disposition Status Description:	Not reported
Consent/Final Order Sequence Number:	Not reported
Consent/Final Order Respondent Name:	Not reported
Consent/Final Order Lead Agency:	Not reported
Enforcement Type:	FINAL 3008(A) COMPLIANCE ORDER
Enforcement Responsible Person:	Not reported
Enforcement Responsible Sub-Organization:	Not reported

Map ID
Direction
Distance
Elevation

MAP FINDINGS

Site

Database(s)

EDR ID Number
EPA ID Number

DENOVA ENVIRONMENTAL INC (Continued)

1000176809

SEP Sequence Number:	Not reported
SEP Expenditure Amount:	Not reported
SEP Scheduled Completion Date:	Not reported
SEP Actual Date:	Not reported
SEP Defaulted Date:	Not reported
SEP Type:	Not reported
SEP Type Description:	Not reported
Proposed Amount:	Not reported
Final Monetary Amount:	2482064
Paid Amount:	Not reported
Final Count:	1
Final Amount:	2482064
Found Violation:	Yes
Agency Which Determined Violation:	State
Violation Short Description:	TSD - General Facility Standards
Date Violation was Determined:	1999-04-22 00:00:00.0
Actual Return to Compliance Date:	1999-04-30 00:00:00.0
Return to Compliance Qualifier:	Documented
Violation Responsible Agency:	State
Scheduled Compliance Date:	Not reported
Enforcement Identifier:	245
Date of Enforcement Action:	2000-06-13 00:00:00.0
Enforcement Responsible Agency:	State
Enforcement Docket Number:	Not reported
Enforcement Attorney:	Not reported
Corrective Action Component:	No
Appeal Initiated Date:	Not reported
Appeal Resolution Date:	Not reported
Disposition Status Date:	Not reported
Disposition Status:	Not reported
Disposition Status Description:	Not reported
Consent/Final Order Sequence Number:	Not reported
Consent/Final Order Respondent Name:	Not reported
Consent/Final Order Lead Agency:	Not reported
Enforcement Type:	INITIAL 3008(A) COMPLIANCE
Enforcement Responsible Person:	Not reported
Enforcement Responsible Sub-Organization:	Not reported
SEP Sequence Number:	Not reported
SEP Expenditure Amount:	Not reported
SEP Scheduled Completion Date:	Not reported
SEP Actual Date:	Not reported
SEP Defaulted Date:	Not reported
SEP Type:	Not reported
SEP Type Description:	Not reported
Proposed Amount:	62750
Final Monetary Amount:	Not reported
Paid Amount:	Not reported
Final Count:	Not reported
Final Amount:	Not reported
Evaluation Action Summary:	
Evaluation Date:	1999-04-22 00:00:00.0
Evaluation Responsible Agency:	State
Found Violation:	Yes
Evaluation Type Description:	COMPLIANCE EVALUATION INSPECTION ON-SITE
Evaluation Responsible Person Identifier:	Not reported

Map ID
Direction
Distance
Elevation

MAP FINDINGS

Site

Database(s)

EDR ID Number
EPA ID Number

DENOVA ENVIRONMENTAL INC (Continued)

1000176809

Evaluation Responsible Sub-Organization:	Not reported
Actual Return to Compliance Date:	1999-04-30 00:00:00.0
Scheduled Compliance Date:	Not reported
Date of Request:	Not reported
Date Response Received:	Not reported
Request Agency:	Not reported
Former Citation:	Not reported
Evaluation Date:	1991-11-09 00:00:00.0
Evaluation Responsible Agency:	EPA Contractor/Grantee
Found Violation:	Yes
Evaluation Type Description:	FINANCIAL RECORD REVIEW
Evaluation Responsible Person Identifier:	R9EPA
Evaluation Responsible Sub-Organization:	Not reported
Actual Return to Compliance Date:	1993-06-14 00:00:00.0
Scheduled Compliance Date:	Not reported
Date of Request:	Not reported
Date Response Received:	Not reported
Request Agency:	Not reported
Former Citation:	Not reported
Evaluation Date:	2004-07-13 00:00:00.0
Evaluation Responsible Agency:	State
Found Violation:	Yes
Evaluation Type Description:	COMPLIANCE EVALUATION INSPECTION ON-SITE
Evaluation Responsible Person Identifier:	Not reported
Evaluation Responsible Sub-Organization:	Not reported
Actual Return to Compliance Date:	2004-08-23 00:00:00.0
Scheduled Compliance Date:	Not reported
Date of Request:	Not reported
Date Response Received:	Not reported
Request Agency:	Not reported
Former Citation:	Not reported
Evaluation Date:	2001-06-14 00:00:00.0
Evaluation Responsible Agency:	State
Found Violation:	Yes
Evaluation Type Description:	FINANCIAL RECORD REVIEW
Evaluation Responsible Person Identifier:	Not reported
Evaluation Responsible Sub-Organization:	Not reported
Actual Return to Compliance Date:	2002-06-25 00:00:00.0
Scheduled Compliance Date:	Not reported
Date of Request:	Not reported
Date Response Received:	Not reported
Request Agency:	Not reported
Former Citation:	Not reported
Evaluation Date:	2004-07-13 00:00:00.0
Evaluation Responsible Agency:	State
Found Violation:	No
Evaluation Type Description:	SIGNIFICANT NON-COMPLIER
Evaluation Responsible Person Identifier:	Not reported
Evaluation Responsible Sub-Organization:	Not reported
Actual Return to Compliance Date:	Not reported
Scheduled Compliance Date:	Not reported
Date of Request:	Not reported
Date Response Received:	Not reported

Map ID
Direction
Distance
Elevation

MAP FINDINGS

Site

Database(s)

EDR ID Number
EPA ID Number

DENOVA ENVIRONMENTAL INC (Continued)

1000176809

Request Agency:	Not reported
Former Citation:	Not reported
Evaluation Date:	1993-03-15 00:00:00.0
Evaluation Responsible Agency:	State
Found Violation:	Yes
Evaluation Type Description:	COMPLIANCE EVALUATION INSPECTION ON-SITE
Evaluation Responsible Person Identifier:	R9STA
Evaluation Responsible Sub-Organization:	Not reported
Actual Return to Compliance Date:	1994-05-05 00:00:00.0
Scheduled Compliance Date:	Not reported
Date of Request:	Not reported
Date Response Received:	Not reported
Request Agency:	Not reported
Former Citation:	Not reported
Evaluation Date:	1998-12-21 00:00:00.0
Evaluation Responsible Agency:	State
Found Violation:	Yes
Evaluation Type Description:	COMPLIANCE EVALUATION INSPECTION ON-SITE
Evaluation Responsible Person Identifier:	R9STA
Evaluation Responsible Sub-Organization:	Not reported
Actual Return to Compliance Date:	1998-12-21 00:00:00.0
Scheduled Compliance Date:	Not reported
Date of Request:	Not reported
Date Response Received:	Not reported
Request Agency:	Not reported
Former Citation:	Not reported
Evaluation Date:	1993-03-15 00:00:00.0
Evaluation Responsible Agency:	State
Found Violation:	Yes
Evaluation Type Description:	COMPLIANCE EVALUATION INSPECTION ON-SITE
Evaluation Responsible Person Identifier:	R9STA
Evaluation Responsible Sub-Organization:	Not reported
Actual Return to Compliance Date:	1994-05-05 00:00:00.0
Scheduled Compliance Date:	Not reported
Date of Request:	Not reported
Date Response Received:	Not reported
Request Agency:	Not reported
Former Citation:	Not reported
Evaluation Date:	1999-04-22 00:00:00.0
Evaluation Responsible Agency:	State
Found Violation:	Yes
Evaluation Type Description:	COMPLIANCE EVALUATION INSPECTION ON-SITE
Evaluation Responsible Person Identifier:	Not reported
Evaluation Responsible Sub-Organization:	Not reported
Actual Return to Compliance Date:	1999-04-30 00:00:00.0
Scheduled Compliance Date:	Not reported
Date of Request:	Not reported
Date Response Received:	Not reported
Request Agency:	Not reported
Former Citation:	Not reported
Evaluation Date:	1999-04-22 00:00:00.0
Evaluation Responsible Agency:	State

Map ID
Direction
Distance
Elevation

MAP FINDINGS

Site

Database(s)

EDR ID Number
EPA ID Number

DENOVA ENVIRONMENTAL INC (Continued)

1000176809

Found Violation:	Yes
Evaluation Type Description:	COMPLIANCE EVALUATION INSPECTION ON-SITE
Evaluation Responsible Person Identifier:	Not reported
Evaluation Responsible Sub-Organization:	Not reported
Actual Return to Compliance Date:	1999-04-30 00:00:00.0
Scheduled Compliance Date:	Not reported
Date of Request:	Not reported
Date Response Received:	Not reported
Request Agency:	Not reported
Former Citation:	Not reported
Evaluation Date:	2004-07-13 00:00:00.0
Evaluation Responsible Agency:	State
Found Violation:	Yes
Evaluation Type Description:	COMPLIANCE EVALUATION INSPECTION ON-SITE
Evaluation Responsible Person Identifier:	Not reported
Evaluation Responsible Sub-Organization:	Not reported
Actual Return to Compliance Date:	2004-08-23 00:00:00.0
Scheduled Compliance Date:	Not reported
Date of Request:	Not reported
Date Response Received:	Not reported
Request Agency:	Not reported
Former Citation:	Not reported
Evaluation Date:	1998-12-21 00:00:00.0
Evaluation Responsible Agency:	State
Found Violation:	Yes
Evaluation Type Description:	COMPLIANCE EVALUATION INSPECTION ON-SITE
Evaluation Responsible Person Identifier:	R9STA
Evaluation Responsible Sub-Organization:	Not reported
Actual Return to Compliance Date:	1998-12-21 00:00:00.0
Scheduled Compliance Date:	1999-01-21 00:00:00.0
Date of Request:	Not reported
Date Response Received:	Not reported
Request Agency:	Not reported
Former Citation:	Not reported
Evaluation Date:	2004-07-13 00:00:00.0
Evaluation Responsible Agency:	State
Found Violation:	Yes
Evaluation Type Description:	COMPLIANCE EVALUATION INSPECTION ON-SITE
Evaluation Responsible Person Identifier:	Not reported
Evaluation Responsible Sub-Organization:	Not reported
Actual Return to Compliance Date:	2004-10-01 00:00:00.0
Scheduled Compliance Date:	Not reported
Date of Request:	Not reported
Date Response Received:	Not reported
Request Agency:	Not reported
Former Citation:	Not reported
Evaluation Date:	1999-04-22 00:00:00.0
Evaluation Responsible Agency:	State
Found Violation:	Yes
Evaluation Type Description:	COMPLIANCE EVALUATION INSPECTION ON-SITE
Evaluation Responsible Person Identifier:	Not reported
Evaluation Responsible Sub-Organization:	Not reported
Actual Return to Compliance Date:	1999-04-30 00:00:00.0

Map ID
Direction
Distance
Elevation

MAP FINDINGS

Site

Database(s)

EDR ID Number
EPA ID Number

DENOVA ENVIRONMENTAL INC (Continued)

1000176809

Scheduled Compliance Date: Not reported
Date of Request: Not reported
Date Response Received: Not reported
Request Agency: Not reported
Former Citation: Not reported

Evaluation Date: 1994-03-24 00:00:00.0
Evaluation Responsible Agency: State
Found Violation: Yes
Evaluation Type Description: COMPLIANCE EVALUATION INSPECTION ON-SITE
Evaluation Responsible Person Identifier: R9STA
Evaluation Responsible Sub-Organization: Not reported
Actual Return to Compliance Date: 1995-01-07 00:00:00.0
Scheduled Compliance Date: Not reported
Date of Request: Not reported
Date Response Received: Not reported
Request Agency: Not reported
Former Citation: Not reported

Evaluation Date: 1989-10-27 00:00:00.0
Evaluation Responsible Agency: State
Found Violation: Yes
Evaluation Type Description: COMPLIANCE EVALUATION INSPECTION ON-SITE
Evaluation Responsible Person Identifier: R9STA
Evaluation Responsible Sub-Organization: Not reported
Actual Return to Compliance Date: 1989-12-22 00:00:00.0
Scheduled Compliance Date: 1989-12-22 00:00:00.0
Date of Request: Not reported
Date Response Received: Not reported
Request Agency: Not reported
Former Citation: Not reported

Evaluation Date: 2004-07-13 00:00:00.0
Evaluation Responsible Agency: State
Found Violation: Yes
Evaluation Type Description: COMPLIANCE EVALUATION INSPECTION ON-SITE
Evaluation Responsible Person Identifier: Not reported
Evaluation Responsible Sub-Organization: Not reported
Actual Return to Compliance Date: 2004-08-23 00:00:00.0
Scheduled Compliance Date: Not reported
Date of Request: Not reported
Date Response Received: Not reported
Request Agency: Not reported
Former Citation: Not reported

Evaluation Date: 1993-03-15 00:00:00.0
Evaluation Responsible Agency: State
Found Violation: Yes
Evaluation Type Description: COMPLIANCE EVALUATION INSPECTION ON-SITE
Evaluation Responsible Person Identifier: R9STA
Evaluation Responsible Sub-Organization: Not reported
Actual Return to Compliance Date: 1994-05-05 00:00:00.0
Scheduled Compliance Date: Not reported
Date of Request: Not reported
Date Response Received: Not reported
Request Agency: Not reported
Former Citation: Not reported

Map ID
Direction
Distance
Elevation

MAP FINDINGS

Site

Database(s)

EDR ID Number
EPA ID Number

DENOVA ENVIRONMENTAL INC (Continued)

1000176809

Evaluation Date: 2004-07-13 00:00:00.0
Evaluation Responsible Agency: State
Found Violation: Yes
Evaluation Type Description: COMPLIANCE EVALUATION INSPECTION ON-SITE
Evaluation Responsible Person Identifier: Not reported
Evaluation Responsible Sub-Organization: Not reported
Actual Return to Compliance Date: 2004-10-01 00:00:00.0
Scheduled Compliance Date: Not reported
Date of Request: Not reported
Date Response Received: Not reported
Request Agency: Not reported
Former Citation: Not reported

Evaluation Date: 2004-07-13 00:00:00.0
Evaluation Responsible Agency: State
Found Violation: Yes
Evaluation Type Description: COMPLIANCE EVALUATION INSPECTION ON-SITE
Evaluation Responsible Person Identifier: Not reported
Evaluation Responsible Sub-Organization: Not reported
Actual Return to Compliance Date: 2004-08-23 00:00:00.0
Scheduled Compliance Date: Not reported
Date of Request: Not reported
Date Response Received: Not reported
Request Agency: Not reported
Former Citation: Not reported

Evaluation Date: 2004-07-13 00:00:00.0
Evaluation Responsible Agency: State
Found Violation: Yes
Evaluation Type Description: COMPLIANCE EVALUATION INSPECTION ON-SITE
Evaluation Responsible Person Identifier: Not reported
Evaluation Responsible Sub-Organization: Not reported
Actual Return to Compliance Date: 2004-08-23 00:00:00.0
Scheduled Compliance Date: Not reported
Date of Request: Not reported
Date Response Received: Not reported
Request Agency: Not reported
Former Citation: Not reported

Evaluation Date: 2004-07-13 00:00:00.0
Evaluation Responsible Agency: State
Found Violation: Yes
Evaluation Type Description: COMPLIANCE EVALUATION INSPECTION ON-SITE
Evaluation Responsible Person Identifier: Not reported
Evaluation Responsible Sub-Organization: Not reported
Actual Return to Compliance Date: 2004-08-23 00:00:00.0
Scheduled Compliance Date: Not reported
Date of Request: Not reported
Date Response Received: Not reported
Request Agency: Not reported
Former Citation: Not reported

Evaluation Date: 1997-04-10 00:00:00.0
Evaluation Responsible Agency: State
Found Violation: Yes
Evaluation Type Description: COMPLIANCE EVALUATION INSPECTION ON-SITE
Evaluation Responsible Person Identifier: R9STA

Map ID
Direction
Distance
Elevation

MAP FINDINGS

Site

Database(s)

EDR ID Number
EPA ID Number

DENOVA ENVIRONMENTAL INC (Continued)

1000176809

Evaluation Responsible Sub-Organization: Not reported
Actual Return to Compliance Date: 1997-12-16 00:00:00.0
Scheduled Compliance Date: Not reported
Date of Request: Not reported
Date Response Received: Not reported
Request Agency: Not reported
Former Citation: Not reported

Evaluation Date: 2000-09-25 00:00:00.0
Evaluation Responsible Agency: State
Found Violation: Yes
Evaluation Type Description: COMPLIANCE EVALUATION INSPECTION ON-SITE
Evaluation Responsible Person Identifier: Not reported
Evaluation Responsible Sub-Organization: Not reported
Actual Return to Compliance Date: 2000-11-29 00:00:00.0
Scheduled Compliance Date: Not reported
Date of Request: Not reported
Date Response Received: Not reported
Request Agency: Not reported
Former Citation: Not reported

Evaluation Date: 2001-06-14 00:00:00.0
Evaluation Responsible Agency: State
Found Violation: Yes
Evaluation Type Description: FINANCIAL RECORD REVIEW
Evaluation Responsible Person Identifier: Not reported
Evaluation Responsible Sub-Organization: Not reported
Actual Return to Compliance Date: 2002-06-25 00:00:00.0
Scheduled Compliance Date: Not reported
Date of Request: Not reported
Date Response Received: Not reported
Request Agency: Not reported
Former Citation: Not reported

Evaluation Date: 1996-06-18 00:00:00.0
Evaluation Responsible Agency: State
Found Violation: Yes
Evaluation Type Description: FOLLOW-UP INSPECTION
Evaluation Responsible Person Identifier: R9STA
Evaluation Responsible Sub-Organization: Not reported
Actual Return to Compliance Date: 1997-12-16 00:00:00.0
Scheduled Compliance Date: Not reported
Date of Request: Not reported
Date Response Received: Not reported
Request Agency: Not reported
Former Citation: Not reported

Evaluation Date: 1994-03-24 00:00:00.0
Evaluation Responsible Agency: State
Found Violation: Yes
Evaluation Type Description: COMPLIANCE EVALUATION INSPECTION ON-SITE
Evaluation Responsible Person Identifier: R9STA
Evaluation Responsible Sub-Organization: Not reported
Actual Return to Compliance Date: 1995-01-07 00:00:00.0
Scheduled Compliance Date: Not reported
Date of Request: Not reported
Date Response Received: Not reported

Map ID
Direction
Distance
Elevation

MAP FINDINGS

Site

Database(s)

EDR ID Number
EPA ID Number

DENOVA ENVIRONMENTAL INC (Continued)

1000176809

Request Agency:	Not reported
Former Citation:	Not reported
Evaluation Date:	1999-04-30 00:00:00.0
Evaluation Responsible Agency:	State
Found Violation:	No
Evaluation Type Description:	NOT A SIGNIFICANT NON-COMPLIER
Evaluation Responsible Person Identifier:	Not reported
Evaluation Responsible Sub-Organization:	Not reported
Actual Return to Compliance Date:	Not reported
Scheduled Compliance Date:	Not reported
Date of Request:	Not reported
Date Response Received:	Not reported
Request Agency:	Not reported
Former Citation:	Not reported
Evaluation Date:	1997-04-10 00:00:00.0
Evaluation Responsible Agency:	State
Found Violation:	Yes
Evaluation Type Description:	COMPLIANCE EVALUATION INSPECTION ON-SITE
Evaluation Responsible Person Identifier:	R9STA
Evaluation Responsible Sub-Organization:	Not reported
Actual Return to Compliance Date:	1997-12-16 00:00:00.0
Scheduled Compliance Date:	Not reported
Date of Request:	Not reported
Date Response Received:	Not reported
Request Agency:	Not reported
Former Citation:	Not reported
Evaluation Date:	1993-03-12 00:00:00.0
Evaluation Responsible Agency:	State
Found Violation:	No
Evaluation Type Description:	FINANCIAL RECORD REVIEW
Evaluation Responsible Person Identifier:	R9STA
Evaluation Responsible Sub-Organization:	Not reported
Actual Return to Compliance Date:	Not reported
Scheduled Compliance Date:	Not reported
Date of Request:	Not reported
Date Response Received:	Not reported
Request Agency:	Not reported
Former Citation:	Not reported
Evaluation Date:	2004-06-28 00:00:00.0
Evaluation Responsible Agency:	State
Found Violation:	No
Evaluation Type Description:	COMPLIANCE EVALUATION INSPECTION ON-SITE
Evaluation Responsible Person Identifier:	Not reported
Evaluation Responsible Sub-Organization:	Not reported
Actual Return to Compliance Date:	Not reported
Scheduled Compliance Date:	Not reported
Date of Request:	Not reported
Date Response Received:	Not reported
Request Agency:	Not reported
Former Citation:	Not reported
Evaluation Date:	1999-04-22 00:00:00.0
Evaluation Responsible Agency:	State

Map ID
Direction
Distance
Elevation

MAP FINDINGS

Site

Database(s)

EDR ID Number
EPA ID Number

DENOVA ENVIRONMENTAL INC (Continued)

1000176809

Found Violation: Yes
Evaluation Type Description: COMPLIANCE EVALUATION INSPECTION ON-SITE
Evaluation Responsible Person Identifier: Not reported
Evaluation Responsible Sub-Organization: Not reported
Actual Return to Compliance Date: 1999-04-30 00:00:00.0
Scheduled Compliance Date: Not reported
Date of Request: Not reported
Date Response Received: Not reported
Request Agency: Not reported
Former Citation: Not reported

Evaluation Date: 1998-12-21 00:00:00.0
Evaluation Responsible Agency: State
Found Violation: Yes
Evaluation Type Description: COMPLIANCE EVALUATION INSPECTION ON-SITE
Evaluation Responsible Person Identifier: Not reported
Evaluation Responsible Sub-Organization: Not reported
Actual Return to Compliance Date: 1998-12-21 00:00:00.0
Scheduled Compliance Date: Not reported
Date of Request: Not reported
Date Response Received: Not reported
Request Agency: Not reported
Former Citation: Not reported

Evaluation Date: 2004-07-13 00:00:00.0
Evaluation Responsible Agency: State
Found Violation: Yes
Evaluation Type Description: COMPLIANCE EVALUATION INSPECTION ON-SITE
Evaluation Responsible Person Identifier: Not reported
Evaluation Responsible Sub-Organization: Not reported
Actual Return to Compliance Date: 2004-08-23 00:00:00.0
Scheduled Compliance Date: Not reported
Date of Request: Not reported
Date Response Received: Not reported
Request Agency: Not reported
Former Citation: Not reported

Evaluation Date: 1998-12-21 00:00:00.0
Evaluation Responsible Agency: State
Found Violation: Yes
Evaluation Type Description: COMPLIANCE EVALUATION INSPECTION ON-SITE
Evaluation Responsible Person Identifier: R9STA
Evaluation Responsible Sub-Organization: Not reported
Actual Return to Compliance Date: 1998-12-21 00:00:00.0
Scheduled Compliance Date: 1999-01-21 00:00:00.0
Date of Request: Not reported
Date Response Received: Not reported
Request Agency: Not reported
Former Citation: Not reported

Evaluation Date: 1999-02-26 00:00:00.0
Evaluation Responsible Agency: State
Found Violation: Yes
Evaluation Type Description: FOLLOW-UP INSPECTION
Evaluation Responsible Person Identifier: Not reported
Evaluation Responsible Sub-Organization: Not reported
Actual Return to Compliance Date: 1999-03-12 00:00:00.0

Map ID
Direction
Distance
Elevation

MAP FINDINGS

Site

Database(s)

EDR ID Number
EPA ID Number

DENOVA ENVIRONMENTAL INC (Continued)

1000176809

Scheduled Compliance Date:	Not reported
Date of Request:	Not reported
Date Response Received:	Not reported
Request Agency:	Not reported
Former Citation:	Not reported
Evaluation Date:	2003-06-30 00:00:00.0
Evaluation Responsible Agency:	State
Found Violation:	No
Evaluation Type Description:	COMPLIANCE EVALUATION INSPECTION ON-SITE
Evaluation Responsible Person Identifier:	Not reported
Evaluation Responsible Sub-Organization:	Not reported
Actual Return to Compliance Date:	Not reported
Scheduled Compliance Date:	Not reported
Date of Request:	Not reported
Date Response Received:	Not reported
Request Agency:	Not reported
Former Citation:	Not reported
Evaluation Date:	1997-12-21 00:00:00.0
Evaluation Responsible Agency:	State
Found Violation:	No
Evaluation Type Description:	COMPLIANCE EVALUATION INSPECTION ON-SITE
Evaluation Responsible Person Identifier:	R9EPA
Evaluation Responsible Sub-Organization:	Not reported
Actual Return to Compliance Date:	Not reported
Scheduled Compliance Date:	Not reported
Date of Request:	Not reported
Date Response Received:	Not reported
Request Agency:	Not reported
Former Citation:	Not reported
Evaluation Date:	1993-03-15 00:00:00.0
Evaluation Responsible Agency:	State
Found Violation:	Yes
Evaluation Type Description:	COMPLIANCE EVALUATION INSPECTION ON-SITE
Evaluation Responsible Person Identifier:	R9STA
Evaluation Responsible Sub-Organization:	Not reported
Actual Return to Compliance Date:	1994-05-05 00:00:00.0
Scheduled Compliance Date:	Not reported
Date of Request:	Not reported
Date Response Received:	Not reported
Request Agency:	Not reported
Former Citation:	Not reported
Evaluation Date:	1994-03-24 00:00:00.0
Evaluation Responsible Agency:	State
Found Violation:	Yes
Evaluation Type Description:	COMPLIANCE EVALUATION INSPECTION ON-SITE
Evaluation Responsible Person Identifier:	R9STA
Evaluation Responsible Sub-Organization:	Not reported
Actual Return to Compliance Date:	1995-01-07 00:00:00.0
Scheduled Compliance Date:	Not reported
Date of Request:	Not reported
Date Response Received:	Not reported
Request Agency:	Not reported
Former Citation:	Not reported

Map ID
Direction
Distance
Elevation

MAP FINDINGS

Site

Database(s)

EDR ID Number
EPA ID Number

DENOVA ENVIRONMENTAL INC (Continued)

1000176809

Evaluation Date: 1999-02-26 00:00:00.0
Evaluation Responsible Agency: State
Found Violation: Yes
Evaluation Type Description: FOLLOW-UP INSPECTION
Evaluation Responsible Person Identifier: Not reported
Evaluation Responsible Sub-Organization: Not reported
Actual Return to Compliance Date: 1999-03-12 00:00:00.0
Scheduled Compliance Date: Not reported
Date of Request: Not reported
Date Response Received: Not reported
Request Agency: Not reported
Former Citation: Not reported

Evaluation Date: 1994-03-24 00:00:00.0
Evaluation Responsible Agency: State
Found Violation: Yes
Evaluation Type Description: COMPLIANCE EVALUATION INSPECTION ON-SITE
Evaluation Responsible Person Identifier: R9STA
Evaluation Responsible Sub-Organization: Not reported
Actual Return to Compliance Date: 1995-01-07 00:00:00.0
Scheduled Compliance Date: Not reported
Date of Request: Not reported
Date Response Received: Not reported
Request Agency: Not reported
Former Citation: Not reported

Evaluation Date: 1999-07-28 00:00:00.0
Evaluation Responsible Agency: State
Found Violation: Yes
Evaluation Type Description: FOLLOW-UP INSPECTION
Evaluation Responsible Person Identifier: Not reported
Evaluation Responsible Sub-Organization: Not reported
Actual Return to Compliance Date: 1999-08-05 00:00:00.0
Scheduled Compliance Date: Not reported
Date of Request: Not reported
Date Response Received: Not reported
Request Agency: Not reported
Former Citation: Not reported

Evaluation Date: 2002-06-25 00:00:00.0
Evaluation Responsible Agency: State
Found Violation: No
Evaluation Type Description: NOT A SIGNIFICANT NON-COMPLIER
Evaluation Responsible Person Identifier: Not reported
Evaluation Responsible Sub-Organization: Not reported
Actual Return to Compliance Date: Not reported
Scheduled Compliance Date: Not reported
Date of Request: Not reported
Date Response Received: Not reported
Request Agency: Not reported
Former Citation: Not reported

Evaluation Date: 1998-12-21 00:00:00.0
Evaluation Responsible Agency: State
Found Violation: Yes
Evaluation Type Description: COMPLIANCE EVALUATION INSPECTION ON-SITE
Evaluation Responsible Person Identifier: R9STA

Map ID
Direction
Distance
Elevation

MAP FINDINGS

Site

Database(s)

EDR ID Number
EPA ID Number

DENOVA ENVIRONMENTAL INC (Continued)

1000176809

Evaluation Responsible Sub-Organization:	Not reported
Actual Return to Compliance Date:	1998-12-21 00:00:00.0
Scheduled Compliance Date:	1999-01-21 00:00:00.0
Date of Request:	Not reported
Date Response Received:	Not reported
Request Agency:	Not reported
Former Citation:	Not reported
Evaluation Date:	2000-09-25 00:00:00.0
Evaluation Responsible Agency:	State
Found Violation:	Yes
Evaluation Type Description:	COMPLIANCE EVALUATION INSPECTION ON-SITE
Evaluation Responsible Person Identifier:	Not reported
Evaluation Responsible Sub-Organization:	Not reported
Actual Return to Compliance Date:	2000-11-29 00:00:00.0
Scheduled Compliance Date:	Not reported
Date of Request:	Not reported
Date Response Received:	Not reported
Request Agency:	Not reported
Former Citation:	Not reported
Evaluation Date:	1998-06-30 00:00:00.0
Evaluation Responsible Agency:	State
Found Violation:	No
Evaluation Type Description:	COMPLIANCE EVALUATION INSPECTION ON-SITE
Evaluation Responsible Person Identifier:	R9STA
Evaluation Responsible Sub-Organization:	Not reported
Actual Return to Compliance Date:	Not reported
Scheduled Compliance Date:	Not reported
Date of Request:	Not reported
Date Response Received:	Not reported
Request Agency:	Not reported
Former Citation:	Not reported
Evaluation Date:	1996-06-18 00:00:00.0
Evaluation Responsible Agency:	State
Found Violation:	Yes
Evaluation Type Description:	FOLLOW-UP INSPECTION
Evaluation Responsible Person Identifier:	R9STA
Evaluation Responsible Sub-Organization:	Not reported
Actual Return to Compliance Date:	1997-12-16 00:00:00.0
Scheduled Compliance Date:	Not reported
Date of Request:	Not reported
Date Response Received:	Not reported
Request Agency:	Not reported
Former Citation:	Not reported
Evaluation Date:	1998-09-22 00:00:00.0
Evaluation Responsible Agency:	State
Found Violation:	Yes
Evaluation Type Description:	COMPLIANCE EVALUATION INSPECTION ON-SITE
Evaluation Responsible Person Identifier:	R9STA
Evaluation Responsible Sub-Organization:	Not reported
Actual Return to Compliance Date:	1998-09-22 00:00:00.0
Scheduled Compliance Date:	1998-09-22 00:00:00.0
Date of Request:	Not reported
Date Response Received:	Not reported

Map ID
Direction
Distance
Elevation

MAP FINDINGS

Site

Database(s)

EDR ID Number
EPA ID Number

DENOVA ENVIRONMENTAL INC (Continued)

1000176809

Request Agency:	Not reported
Former Citation:	Not reported
Evaluation Date:	2000-09-25 00:00:00.0
Evaluation Responsible Agency:	State
Found Violation:	Yes
Evaluation Type Description:	COMPLIANCE EVALUATION INSPECTION ON-SITE
Evaluation Responsible Person Identifier:	Not reported
Evaluation Responsible Sub-Organization:	Not reported
Actual Return to Compliance Date:	2002-06-26 00:00:00.0
Scheduled Compliance Date:	Not reported
Date of Request:	Not reported
Date Response Received:	Not reported
Request Agency:	Not reported
Former Citation:	Not reported
Evaluation Date:	1999-02-26 00:00:00.0
Evaluation Responsible Agency:	State
Found Violation:	Yes
Evaluation Type Description:	FOLLOW-UP INSPECTION
Evaluation Responsible Person Identifier:	Not reported
Evaluation Responsible Sub-Organization:	Not reported
Actual Return to Compliance Date:	1999-03-12 00:00:00.0
Scheduled Compliance Date:	Not reported
Date of Request:	Not reported
Date Response Received:	Not reported
Request Agency:	Not reported
Former Citation:	Not reported
Evaluation Date:	2004-07-13 00:00:00.0
Evaluation Responsible Agency:	State
Found Violation:	Yes
Evaluation Type Description:	COMPLIANCE EVALUATION INSPECTION ON-SITE
Evaluation Responsible Person Identifier:	Not reported
Evaluation Responsible Sub-Organization:	Not reported
Actual Return to Compliance Date:	2004-10-01 00:00:00.0
Scheduled Compliance Date:	Not reported
Date of Request:	Not reported
Date Response Received:	Not reported
Request Agency:	Not reported
Former Citation:	Not reported
Evaluation Date:	1986-11-26 00:00:00.0
Evaluation Responsible Agency:	State
Found Violation:	Yes
Evaluation Type Description:	FINANCIAL RECORD REVIEW
Evaluation Responsible Person Identifier:	R9STA
Evaluation Responsible Sub-Organization:	Not reported
Actual Return to Compliance Date:	1998-11-15 00:00:00.0
Scheduled Compliance Date:	Not reported
Date of Request:	Not reported
Date Response Received:	Not reported
Request Agency:	Not reported
Former Citation:	Not reported
Evaluation Date:	2004-07-13 00:00:00.0
Evaluation Responsible Agency:	State

Map ID
Direction
Distance
Elevation

MAP FINDINGS

Site

Database(s)

EDR ID Number
EPA ID Number

DENOVA ENVIRONMENTAL INC (Continued)

1000176809

Found Violation: Yes
Evaluation Type Description: COMPLIANCE EVALUATION INSPECTION ON-SITE
Evaluation Responsible Person Identifier: Not reported
Evaluation Responsible Sub-Organization: Not reported
Actual Return to Compliance Date: 2004-08-23 00:00:00.0
Scheduled Compliance Date: Not reported
Date of Request: Not reported
Date Response Received: Not reported
Request Agency: Not reported
Former Citation: Not reported

Evaluation Date: 1999-04-22 00:00:00.0
Evaluation Responsible Agency: State
Found Violation: Yes
Evaluation Type Description: COMPLIANCE EVALUATION INSPECTION ON-SITE
Evaluation Responsible Person Identifier: Not reported
Evaluation Responsible Sub-Organization: Not reported
Actual Return to Compliance Date: 1999-04-30 00:00:00.0
Scheduled Compliance Date: Not reported
Date of Request: Not reported
Date Response Received: Not reported
Request Agency: Not reported
Former Citation: Not reported

Evaluation Date: 1994-03-24 00:00:00.0
Evaluation Responsible Agency: State
Found Violation: Yes
Evaluation Type Description: COMPLIANCE EVALUATION INSPECTION ON-SITE
Evaluation Responsible Person Identifier: R9STA
Evaluation Responsible Sub-Organization: Not reported
Actual Return to Compliance Date: 1995-01-07 00:00:00.0
Scheduled Compliance Date: Not reported
Date of Request: Not reported
Date Response Received: Not reported
Request Agency: Not reported
Former Citation: Not reported

Evaluation Date: 1996-06-18 00:00:00.0
Evaluation Responsible Agency: State
Found Violation: Yes
Evaluation Type Description: FOLLOW-UP INSPECTION
Evaluation Responsible Person Identifier: R9STA
Evaluation Responsible Sub-Organization: Not reported
Actual Return to Compliance Date: 1997-12-16 00:00:00.0
Scheduled Compliance Date: Not reported
Date of Request: Not reported
Date Response Received: Not reported
Request Agency: Not reported
Former Citation: Not reported

Evaluation Date: 2004-07-13 00:00:00.0
Evaluation Responsible Agency: State
Found Violation: Yes
Evaluation Type Description: COMPLIANCE EVALUATION INSPECTION ON-SITE
Evaluation Responsible Person Identifier: Not reported
Evaluation Responsible Sub-Organization: Not reported
Actual Return to Compliance Date: 2004-10-01 00:00:00.0

Map ID
Direction
Distance
Elevation

MAP FINDINGS

Site

Database(s)

EDR ID Number
EPA ID Number

DENOVA ENVIRONMENTAL INC (Continued)

1000176809

Scheduled Compliance Date:	Not reported
Date of Request:	Not reported
Date Response Received:	Not reported
Request Agency:	Not reported
Former Citation:	Not reported
Evaluation Date:	1998-12-21 00:00:00.0
Evaluation Responsible Agency:	State
Found Violation:	Yes
Evaluation Type Description:	COMPLIANCE EVALUATION INSPECTION ON-SITE
Evaluation Responsible Person Identifier:	Not reported
Evaluation Responsible Sub-Organization:	Not reported
Actual Return to Compliance Date:	1998-12-21 00:00:00.0
Scheduled Compliance Date:	Not reported
Date of Request:	Not reported
Date Response Received:	Not reported
Request Agency:	Not reported
Former Citation:	Not reported
Evaluation Date:	1999-02-26 00:00:00.0
Evaluation Responsible Agency:	State
Found Violation:	Yes
Evaluation Type Description:	FOLLOW-UP INSPECTION
Evaluation Responsible Person Identifier:	Not reported
Evaluation Responsible Sub-Organization:	Not reported
Actual Return to Compliance Date:	1999-03-12 00:00:00.0
Scheduled Compliance Date:	Not reported
Date of Request:	Not reported
Date Response Received:	Not reported
Request Agency:	Not reported
Former Citation:	Not reported
Evaluation Date:	1999-04-22 00:00:00.0
Evaluation Responsible Agency:	State
Found Violation:	Yes
Evaluation Type Description:	COMPLIANCE EVALUATION INSPECTION ON-SITE
Evaluation Responsible Person Identifier:	Not reported
Evaluation Responsible Sub-Organization:	Not reported
Actual Return to Compliance Date:	1999-04-30 00:00:00.0
Scheduled Compliance Date:	Not reported
Date of Request:	Not reported
Date Response Received:	Not reported
Request Agency:	Not reported
Former Citation:	Not reported
Evaluation Date:	2004-07-13 00:00:00.0
Evaluation Responsible Agency:	State
Found Violation:	Yes
Evaluation Type Description:	COMPLIANCE EVALUATION INSPECTION ON-SITE
Evaluation Responsible Person Identifier:	Not reported
Evaluation Responsible Sub-Organization:	Not reported
Actual Return to Compliance Date:	2004-10-01 00:00:00.0
Scheduled Compliance Date:	Not reported
Date of Request:	Not reported
Date Response Received:	Not reported
Request Agency:	Not reported
Former Citation:	Not reported

Map ID
Direction
Distance
Elevation

MAP FINDINGS

Site

Database(s)

EDR ID Number
EPA ID Number

DENOVA ENVIRONMENTAL INC (Continued)

1000176809

Evaluation Date: 2000-12-12 00:00:00.0
Evaluation Responsible Agency: State
Found Violation: No
Evaluation Type Description: FOLLOW-UP INSPECTION
Evaluation Responsible Person Identifier: Not reported
Evaluation Responsible Sub-Organization: Not reported
Actual Return to Compliance Date: Not reported
Scheduled Compliance Date: Not reported
Date of Request: Not reported
Date Response Received: Not reported
Request Agency: Not reported
Former Citation: Not reported

Evaluation Date: 1994-12-21 00:00:00.0
Evaluation Responsible Agency: State
Found Violation: Yes
Evaluation Type Description: COMPLIANCE EVALUATION INSPECTION ON-SITE
Evaluation Responsible Person Identifier: R9STA
Evaluation Responsible Sub-Organization: Not reported
Actual Return to Compliance Date: 1995-01-07 00:00:00.0
Scheduled Compliance Date: Not reported
Date of Request: Not reported
Date Response Received: Not reported
Request Agency: Not reported
Former Citation: Not reported

Evaluation Date: 2004-07-13 00:00:00.0
Evaluation Responsible Agency: State
Found Violation: Yes
Evaluation Type Description: COMPLIANCE EVALUATION INSPECTION ON-SITE
Evaluation Responsible Person Identifier: Not reported
Evaluation Responsible Sub-Organization: Not reported
Actual Return to Compliance Date: 2004-10-01 00:00:00.0
Scheduled Compliance Date: Not reported
Date of Request: Not reported
Date Response Received: Not reported
Request Agency: Not reported
Former Citation: Not reported

Evaluation Date: 1996-06-18 00:00:00.0
Evaluation Responsible Agency: State
Found Violation: Yes
Evaluation Type Description: FOLLOW-UP INSPECTION
Evaluation Responsible Person Identifier: R9STA
Evaluation Responsible Sub-Organization: Not reported
Actual Return to Compliance Date: 1997-12-16 00:00:00.0
Scheduled Compliance Date: Not reported
Date of Request: Not reported
Date Response Received: Not reported
Request Agency: Not reported
Former Citation: Not reported

Evaluation Date: 2004-07-13 00:00:00.0
Evaluation Responsible Agency: State
Found Violation: Yes
Evaluation Type Description: COMPLIANCE EVALUATION INSPECTION ON-SITE
Evaluation Responsible Person Identifier: Not reported

Map ID
Direction
Distance
Elevation

MAP FINDINGS

Site

Database(s)

EDR ID Number
EPA ID Number

DENOVA ENVIRONMENTAL INC (Continued)

1000176809

Evaluation Responsible Sub-Organization:	Not reported
Actual Return to Compliance Date:	2004-08-23 00:00:00.0
Scheduled Compliance Date:	Not reported
Date of Request:	Not reported
Date Response Received:	Not reported
Request Agency:	Not reported
Former Citation:	Not reported
Evaluation Date:	2001-06-14 00:00:00.0
Evaluation Responsible Agency:	State
Found Violation:	Yes
Evaluation Type Description:	FINANCIAL RECORD REVIEW
Evaluation Responsible Person Identifier:	Not reported
Evaluation Responsible Sub-Organization:	Not reported
Actual Return to Compliance Date:	2002-06-25 00:00:00.0
Scheduled Compliance Date:	Not reported
Date of Request:	Not reported
Date Response Received:	Not reported
Request Agency:	Not reported
Former Citation:	Not reported
Evaluation Date:	2004-07-13 00:00:00.0
Evaluation Responsible Agency:	State
Found Violation:	Yes
Evaluation Type Description:	COMPLIANCE EVALUATION INSPECTION ON-SITE
Evaluation Responsible Person Identifier:	Not reported
Evaluation Responsible Sub-Organization:	Not reported
Actual Return to Compliance Date:	2004-10-01 00:00:00.0
Scheduled Compliance Date:	Not reported
Date of Request:	Not reported
Date Response Received:	Not reported
Request Agency:	Not reported
Former Citation:	Not reported
Evaluation Date:	1986-11-26 00:00:00.0
Evaluation Responsible Agency:	State
Found Violation:	Yes
Evaluation Type Description:	FINANCIAL RECORD REVIEW
Evaluation Responsible Person Identifier:	R9STA
Evaluation Responsible Sub-Organization:	Not reported
Actual Return to Compliance Date:	1998-11-15 00:00:00.0
Scheduled Compliance Date:	Not reported
Date of Request:	Not reported
Date Response Received:	Not reported
Request Agency:	Not reported
Former Citation:	Not reported
Evaluation Date:	1999-04-22 00:00:00.0
Evaluation Responsible Agency:	State
Found Violation:	Yes
Evaluation Type Description:	COMPLIANCE EVALUATION INSPECTION ON-SITE
Evaluation Responsible Person Identifier:	Not reported
Evaluation Responsible Sub-Organization:	Not reported
Actual Return to Compliance Date:	1999-04-30 00:00:00.0
Scheduled Compliance Date:	Not reported
Date of Request:	Not reported
Date Response Received:	Not reported

Map ID
Direction
Distance
Elevation

MAP FINDINGS

Site

Database(s)

EDR ID Number
EPA ID Number

DENOVA ENVIRONMENTAL INC (Continued)

1000176809

Request Agency:	Not reported
Former Citation:	Not reported
Evaluation Date:	2001-01-24 00:00:00.0
Evaluation Responsible Agency:	State
Found Violation:	Yes
Evaluation Type Description:	COMPLIANCE EVALUATION INSPECTION ON-SITE
Evaluation Responsible Person Identifier:	Not reported
Evaluation Responsible Sub-Organization:	Not reported
Actual Return to Compliance Date:	2001-09-06 00:00:00.0
Scheduled Compliance Date:	Not reported
Date of Request:	Not reported
Date Response Received:	Not reported
Request Agency:	Not reported
Former Citation:	Not reported
Evaluation Date:	2000-09-25 00:00:00.0
Evaluation Responsible Agency:	State
Found Violation:	Yes
Evaluation Type Description:	COMPLIANCE EVALUATION INSPECTION ON-SITE
Evaluation Responsible Person Identifier:	Not reported
Evaluation Responsible Sub-Organization:	Not reported
Actual Return to Compliance Date:	2000-11-29 00:00:00.0
Scheduled Compliance Date:	Not reported
Date of Request:	Not reported
Date Response Received:	Not reported
Request Agency:	Not reported
Former Citation:	Not reported
Evaluation Date:	1995-11-27 00:00:00.0
Evaluation Responsible Agency:	State
Found Violation:	Yes
Evaluation Type Description:	COMPLIANCE EVALUATION INSPECTION ON-SITE
Evaluation Responsible Person Identifier:	R9STA
Evaluation Responsible Sub-Organization:	Not reported
Actual Return to Compliance Date:	1995-11-28 00:00:00.0
Scheduled Compliance Date:	Not reported
Date of Request:	Not reported
Date Response Received:	Not reported
Request Agency:	Not reported
Former Citation:	Not reported
Evaluation Date:	1986-11-26 00:00:00.0
Evaluation Responsible Agency:	State
Found Violation:	Yes
Evaluation Type Description:	FINANCIAL RECORD REVIEW
Evaluation Responsible Person Identifier:	R9STA
Evaluation Responsible Sub-Organization:	Not reported
Actual Return to Compliance Date:	1998-11-15 00:00:00.0
Scheduled Compliance Date:	Not reported
Date of Request:	Not reported
Date Response Received:	Not reported
Request Agency:	Not reported
Former Citation:	Not reported
Evaluation Date:	1989-10-30 00:00:00.0
Evaluation Responsible Agency:	State

Map ID
Direction
Distance
Elevation

MAP FINDINGS

Site

Database(s)

EDR ID Number
EPA ID Number

DENOVA ENVIRONMENTAL INC (Continued)

1000176809

Found Violation:	Yes
Evaluation Type Description:	FINANCIAL RECORD REVIEW
Evaluation Responsible Person Identifier:	R9STA
Evaluation Responsible Sub-Organization:	Not reported
Actual Return to Compliance Date:	1989-11-15 00:00:00.0
Scheduled Compliance Date:	Not reported
Date of Request:	Not reported
Date Response Received:	Not reported
Request Agency:	Not reported
Former Citation:	Not reported
Evaluation Date:	2004-07-13 00:00:00.0
Evaluation Responsible Agency:	State
Found Violation:	Yes
Evaluation Type Description:	COMPLIANCE EVALUATION INSPECTION ON-SITE
Evaluation Responsible Person Identifier:	Not reported
Evaluation Responsible Sub-Organization:	Not reported
Actual Return to Compliance Date:	2004-10-01 00:00:00.0
Scheduled Compliance Date:	Not reported
Date of Request:	Not reported
Date Response Received:	Not reported
Request Agency:	Not reported
Former Citation:	Not reported
Evaluation Date:	1997-12-16 00:00:00.0
Evaluation Responsible Agency:	State
Found Violation:	No
Evaluation Type Description:	COMPLIANCE EVALUATION INSPECTION ON-SITE
Evaluation Responsible Person Identifier:	R9STA
Evaluation Responsible Sub-Organization:	Not reported
Actual Return to Compliance Date:	Not reported
Scheduled Compliance Date:	Not reported
Date of Request:	Not reported
Date Response Received:	Not reported
Request Agency:	Not reported
Former Citation:	Not reported
Evaluation Date:	1999-02-26 00:00:00.0
Evaluation Responsible Agency:	State
Found Violation:	Yes
Evaluation Type Description:	FOLLOW-UP INSPECTION
Evaluation Responsible Person Identifier:	Not reported
Evaluation Responsible Sub-Organization:	Not reported
Actual Return to Compliance Date:	1999-03-12 00:00:00.0
Scheduled Compliance Date:	Not reported
Date of Request:	Not reported
Date Response Received:	Not reported
Request Agency:	Not reported
Former Citation:	Not reported
Evaluation Date:	1986-11-26 00:00:00.0
Evaluation Responsible Agency:	State
Found Violation:	Yes
Evaluation Type Description:	FINANCIAL RECORD REVIEW
Evaluation Responsible Person Identifier:	R9STA
Evaluation Responsible Sub-Organization:	Not reported
Actual Return to Compliance Date:	1998-11-15 00:00:00.0

Map ID
Direction
Distance
Elevation

MAP FINDINGS

Site

Database(s)

EDR ID Number
EPA ID Number

DENOVA ENVIRONMENTAL INC (Continued)

1000176809

Scheduled Compliance Date:	Not reported
Date of Request:	Not reported
Date Response Received:	Not reported
Request Agency:	Not reported
Former Citation:	Not reported
Evaluation Date:	2004-07-13 00:00:00.0
Evaluation Responsible Agency:	State
Found Violation:	Yes
Evaluation Type Description:	COMPLIANCE EVALUATION INSPECTION ON-SITE
Evaluation Responsible Person Identifier:	Not reported
Evaluation Responsible Sub-Organization:	Not reported
Actual Return to Compliance Date:	2004-08-23 00:00:00.0
Scheduled Compliance Date:	Not reported
Date of Request:	Not reported
Date Response Received:	Not reported
Request Agency:	Not reported
Former Citation:	Not reported
Evaluation Date:	1999-07-28 00:00:00.0
Evaluation Responsible Agency:	State
Found Violation:	Yes
Evaluation Type Description:	FOLLOW-UP INSPECTION
Evaluation Responsible Person Identifier:	Not reported
Evaluation Responsible Sub-Organization:	Not reported
Actual Return to Compliance Date:	1999-08-05 00:00:00.0
Scheduled Compliance Date:	Not reported
Date of Request:	Not reported
Date Response Received:	Not reported
Request Agency:	Not reported
Former Citation:	Not reported
Evaluation Date:	1998-12-21 00:00:00.0
Evaluation Responsible Agency:	State
Found Violation:	Yes
Evaluation Type Description:	COMPLIANCE EVALUATION INSPECTION ON-SITE
Evaluation Responsible Person Identifier:	Not reported
Evaluation Responsible Sub-Organization:	Not reported
Actual Return to Compliance Date:	1998-12-21 00:00:00.0
Scheduled Compliance Date:	Not reported
Date of Request:	Not reported
Date Response Received:	Not reported
Request Agency:	Not reported
Former Citation:	Not reported
Evaluation Date:	1996-12-17 00:00:00.0
Evaluation Responsible Agency:	State
Found Violation:	Yes
Evaluation Type Description:	COMPLIANCE EVALUATION INSPECTION ON-SITE
Evaluation Responsible Person Identifier:	R9STA
Evaluation Responsible Sub-Organization:	Not reported
Actual Return to Compliance Date:	1997-12-16 00:00:00.0
Scheduled Compliance Date:	1997-01-17 00:00:00.0
Date of Request:	Not reported
Date Response Received:	Not reported
Request Agency:	Not reported
Former Citation:	Not reported

Map ID
Direction
Distance
Elevation

MAP FINDINGS

Site

Database(s)

EDR ID Number
EPA ID Number

DENOVA ENVIRONMENTAL INC (Continued)

1000176809

Evaluation Date: 1999-07-28 00:00:00.0
Evaluation Responsible Agency: State
Found Violation: Yes
Evaluation Type Description: FOLLOW-UP INSPECTION
Evaluation Responsible Person Identifier: Not reported
Evaluation Responsible Sub-Organization: Not reported
Actual Return to Compliance Date: 1999-08-05 00:00:00.0
Scheduled Compliance Date: Not reported
Date of Request: Not reported
Date Response Received: Not reported
Request Agency: Not reported
Former Citation: Not reported

Evaluation Date: 1999-07-28 00:00:00.0
Evaluation Responsible Agency: State
Found Violation: Yes
Evaluation Type Description: FOLLOW-UP INSPECTION
Evaluation Responsible Person Identifier: Not reported
Evaluation Responsible Sub-Organization: Not reported
Actual Return to Compliance Date: 1999-08-05 00:00:00.0
Scheduled Compliance Date: Not reported
Date of Request: Not reported
Date Response Received: Not reported
Request Agency: Not reported
Former Citation: Not reported

Evaluation Date: 1998-02-26 00:00:00.0
Evaluation Responsible Agency: State
Found Violation: No
Evaluation Type Description: COMPLIANCE EVALUATION INSPECTION ON-SITE
Evaluation Responsible Person Identifier: R9STA
Evaluation Responsible Sub-Organization: Not reported
Actual Return to Compliance Date: Not reported
Scheduled Compliance Date: Not reported
Date of Request: Not reported
Date Response Received: Not reported
Request Agency: Not reported
Former Citation: Not reported

Evaluation Date: 1999-02-26 00:00:00.0
Evaluation Responsible Agency: State
Found Violation: Yes
Evaluation Type Description: FOLLOW-UP INSPECTION
Evaluation Responsible Person Identifier: Not reported
Evaluation Responsible Sub-Organization: Not reported
Actual Return to Compliance Date: 1999-03-12 00:00:00.0
Scheduled Compliance Date: Not reported
Date of Request: Not reported
Date Response Received: Not reported
Request Agency: Not reported
Former Citation: Not reported

Evaluation Date: 1996-06-18 00:00:00.0
Evaluation Responsible Agency: State
Found Violation: Yes
Evaluation Type Description: FOLLOW-UP INSPECTION
Evaluation Responsible Person Identifier: R9STA

Map ID
Direction
Distance
Elevation

MAP FINDINGS

Site

Database(s)

EDR ID Number
EPA ID Number

DENOVA ENVIRONMENTAL INC (Continued)

1000176809

Evaluation Responsible Sub-Organization:	Not reported
Actual Return to Compliance Date:	1997-12-16 00:00:00.0
Scheduled Compliance Date:	Not reported
Date of Request:	Not reported
Date Response Received:	Not reported
Request Agency:	Not reported
Former Citation:	Not reported
Evaluation Date:	2004-07-13 00:00:00.0
Evaluation Responsible Agency:	State
Found Violation:	Yes
Evaluation Type Description:	COMPLIANCE EVALUATION INSPECTION ON-SITE
Evaluation Responsible Person Identifier:	Not reported
Evaluation Responsible Sub-Organization:	Not reported
Actual Return to Compliance Date:	2004-10-01 00:00:00.0
Scheduled Compliance Date:	Not reported
Date of Request:	Not reported
Date Response Received:	Not reported
Request Agency:	Not reported
Former Citation:	Not reported
Evaluation Date:	1994-03-24 00:00:00.0
Evaluation Responsible Agency:	State
Found Violation:	Yes
Evaluation Type Description:	COMPLIANCE EVALUATION INSPECTION ON-SITE
Evaluation Responsible Person Identifier:	R9STA
Evaluation Responsible Sub-Organization:	Not reported
Actual Return to Compliance Date:	1995-01-07 00:00:00.0
Scheduled Compliance Date:	Not reported
Date of Request:	Not reported
Date Response Received:	Not reported
Request Agency:	Not reported
Former Citation:	Not reported
Evaluation Date:	2000-09-25 00:00:00.0
Evaluation Responsible Agency:	State
Found Violation:	Yes
Evaluation Type Description:	COMPLIANCE EVALUATION INSPECTION ON-SITE
Evaluation Responsible Person Identifier:	Not reported
Evaluation Responsible Sub-Organization:	Not reported
Actual Return to Compliance Date:	2000-11-29 00:00:00.0
Scheduled Compliance Date:	Not reported
Date of Request:	Not reported
Date Response Received:	Not reported
Request Agency:	Not reported
Former Citation:	Not reported
Evaluation Date:	1999-03-12 00:00:00.0
Evaluation Responsible Agency:	State
Found Violation:	No
Evaluation Type Description:	NOT A SIGNIFICANT NON-COMPLIER
Evaluation Responsible Person Identifier:	Not reported
Evaluation Responsible Sub-Organization:	Not reported
Actual Return to Compliance Date:	Not reported
Scheduled Compliance Date:	Not reported
Date of Request:	Not reported
Date Response Received:	Not reported

Map ID
Direction
Distance
Elevation

MAP FINDINGS

Site

Database(s)

EDR ID Number
EPA ID Number

DENOVA ENVIRONMENTAL INC (Continued)

1000176809

Request Agency:	Not reported
Former Citation:	Not reported
Evaluation Date:	2002-06-26 00:00:00.0
Evaluation Responsible Agency:	State
Found Violation:	No
Evaluation Type Description:	COMPLIANCE EVALUATION INSPECTION ON-SITE
Evaluation Responsible Person Identifier:	Not reported
Evaluation Responsible Sub-Organization:	Not reported
Actual Return to Compliance Date:	Not reported
Scheduled Compliance Date:	Not reported
Date of Request:	Not reported
Date Response Received:	Not reported
Request Agency:	Not reported
Former Citation:	Not reported
Evaluation Date:	2001-01-24 00:00:00.0
Evaluation Responsible Agency:	State
Found Violation:	Yes
Evaluation Type Description:	COMPLIANCE EVALUATION INSPECTION ON-SITE
Evaluation Responsible Person Identifier:	Not reported
Evaluation Responsible Sub-Organization:	Not reported
Actual Return to Compliance Date:	2001-09-06 00:00:00.0
Scheduled Compliance Date:	Not reported
Date of Request:	Not reported
Date Response Received:	Not reported
Request Agency:	Not reported
Former Citation:	Not reported
Evaluation Date:	1999-07-28 00:00:00.0
Evaluation Responsible Agency:	State
Found Violation:	Yes
Evaluation Type Description:	FOLLOW-UP INSPECTION
Evaluation Responsible Person Identifier:	Not reported
Evaluation Responsible Sub-Organization:	Not reported
Actual Return to Compliance Date:	1999-07-29 00:00:00.0
Scheduled Compliance Date:	Not reported
Date of Request:	Not reported
Date Response Received:	Not reported
Request Agency:	Not reported
Former Citation:	Not reported
Evaluation Date:	2000-09-28 00:00:00.0
Evaluation Responsible Agency:	State
Found Violation:	Yes
Evaluation Type Description:	FINANCIAL RECORD REVIEW
Evaluation Responsible Person Identifier:	Not reported
Evaluation Responsible Sub-Organization:	Not reported
Actual Return to Compliance Date:	2000-11-29 00:00:00.0
Scheduled Compliance Date:	Not reported
Date of Request:	Not reported
Date Response Received:	Not reported
Request Agency:	Not reported
Former Citation:	Not reported
Evaluation Date:	2001-01-24 00:00:00.0
Evaluation Responsible Agency:	State

Map ID
Direction
Distance
Elevation

MAP FINDINGS

Site

Database(s)

EDR ID Number
EPA ID Number

DENOVA ENVIRONMENTAL INC (Continued)

1000176809

Found Violation:	Yes
Evaluation Type Description:	COMPLIANCE EVALUATION INSPECTION ON-SITE
Evaluation Responsible Person Identifier:	Not reported
Evaluation Responsible Sub-Organization:	Not reported
Actual Return to Compliance Date:	2001-09-06 00:00:00.0
Scheduled Compliance Date:	Not reported
Date of Request:	Not reported
Date Response Received:	Not reported
Request Agency:	Not reported
Former Citation:	Not reported
Evaluation Date:	2004-08-23 00:00:00.0
Evaluation Responsible Agency:	State
Found Violation:	No
Evaluation Type Description:	NOT A SIGNIFICANT NON-COMPLIER
Evaluation Responsible Person Identifier:	Not reported
Evaluation Responsible Sub-Organization:	Not reported
Actual Return to Compliance Date:	Not reported
Scheduled Compliance Date:	Not reported
Date of Request:	Not reported
Date Response Received:	Not reported
Request Agency:	Not reported
Former Citation:	Not reported
Evaluation Date:	1999-07-28 00:00:00.0
Evaluation Responsible Agency:	State
Found Violation:	Yes
Evaluation Type Description:	FOLLOW-UP INSPECTION
Evaluation Responsible Person Identifier:	Not reported
Evaluation Responsible Sub-Organization:	Not reported
Actual Return to Compliance Date:	1999-08-05 00:00:00.0
Scheduled Compliance Date:	Not reported
Date of Request:	Not reported
Date Response Received:	Not reported
Request Agency:	Not reported
Former Citation:	Not reported
Evaluation Date:	1998-09-22 00:00:00.0
Evaluation Responsible Agency:	State
Found Violation:	Yes
Evaluation Type Description:	COMPLIANCE EVALUATION INSPECTION ON-SITE
Evaluation Responsible Person Identifier:	R9STA
Evaluation Responsible Sub-Organization:	Not reported
Actual Return to Compliance Date:	1998-09-22 00:00:00.0
Scheduled Compliance Date:	1998-09-22 00:00:00.0
Date of Request:	Not reported
Date Response Received:	Not reported
Request Agency:	Not reported
Former Citation:	Not reported
Evaluation Date:	2004-06-29 00:00:00.0
Evaluation Responsible Agency:	State
Found Violation:	No
Evaluation Type Description:	FINANCIAL RECORD REVIEW
Evaluation Responsible Person Identifier:	Not reported
Evaluation Responsible Sub-Organization:	Not reported
Actual Return to Compliance Date:	Not reported

Map ID
Direction
Distance
Elevation

MAP FINDINGS

Site

Database(s)

EDR ID Number
EPA ID Number

DENOVA ENVIRONMENTAL INC (Continued)

1000176809

Scheduled Compliance Date:	Not reported
Date of Request:	Not reported
Date Response Received:	Not reported
Request Agency:	Not reported
Former Citation:	Not reported
Evaluation Date:	2004-07-13 00:00:00.0
Evaluation Responsible Agency:	State
Found Violation:	Yes
Evaluation Type Description:	COMPLIANCE EVALUATION INSPECTION ON-SITE
Evaluation Responsible Person Identifier:	Not reported
Evaluation Responsible Sub-Organization:	Not reported
Actual Return to Compliance Date:	2004-10-01 00:00:00.0
Scheduled Compliance Date:	Not reported
Date of Request:	Not reported
Date Response Received:	Not reported
Request Agency:	Not reported
Former Citation:	Not reported
Evaluation Date:	2001-01-24 00:00:00.0
Evaluation Responsible Agency:	State
Found Violation:	Yes
Evaluation Type Description:	COMPLIANCE EVALUATION INSPECTION ON-SITE
Evaluation Responsible Person Identifier:	Not reported
Evaluation Responsible Sub-Organization:	Not reported
Actual Return to Compliance Date:	2001-09-06 00:00:00.0
Scheduled Compliance Date:	Not reported
Date of Request:	Not reported
Date Response Received:	Not reported
Request Agency:	Not reported
Former Citation:	Not reported
Evaluation Date:	2001-01-24 00:00:00.0
Evaluation Responsible Agency:	State
Found Violation:	No
Evaluation Type Description:	SIGNIFICANT NON-COMPLIER
Evaluation Responsible Person Identifier:	Not reported
Evaluation Responsible Sub-Organization:	Not reported
Actual Return to Compliance Date:	Not reported
Scheduled Compliance Date:	Not reported
Date of Request:	Not reported
Date Response Received:	Not reported
Request Agency:	Not reported
Former Citation:	Not reported
Evaluation Date:	1993-03-15 00:00:00.0
Evaluation Responsible Agency:	State
Found Violation:	Yes
Evaluation Type Description:	COMPLIANCE EVALUATION INSPECTION ON-SITE
Evaluation Responsible Person Identifier:	R9STA
Evaluation Responsible Sub-Organization:	Not reported
Actual Return to Compliance Date:	1994-05-05 00:00:00.0
Scheduled Compliance Date:	Not reported
Date of Request:	Not reported
Date Response Received:	Not reported
Request Agency:	Not reported
Former Citation:	Not reported

Map ID
Direction
Distance
Elevation

MAP FINDINGS

Site

Database(s)

EDR ID Number
EPA ID Number

DENOVA ENVIRONMENTAL INC (Continued)

1000176809

Evaluation Date: 1996-06-18 00:00:00.0
Evaluation Responsible Agency: State
Found Violation: Yes
Evaluation Type Description: FOLLOW-UP INSPECTION
Evaluation Responsible Person Identifier: R9STA
Evaluation Responsible Sub-Organization: Not reported
Actual Return to Compliance Date: 1997-12-16 00:00:00.0
Scheduled Compliance Date: Not reported
Date of Request: Not reported
Date Response Received: Not reported
Request Agency: Not reported
Former Citation: Not reported

Evaluation Date: 1993-03-15 00:00:00.0
Evaluation Responsible Agency: State
Found Violation: Yes
Evaluation Type Description: COMPLIANCE EVALUATION INSPECTION ON-SITE
Evaluation Responsible Person Identifier: R9STA
Evaluation Responsible Sub-Organization: Not reported
Actual Return to Compliance Date: 1994-05-05 00:00:00.0
Scheduled Compliance Date: Not reported
Date of Request: Not reported
Date Response Received: Not reported
Request Agency: Not reported
Former Citation: Not reported

Evaluation Date: 2001-01-24 00:00:00.0
Evaluation Responsible Agency: State
Found Violation: Yes
Evaluation Type Description: COMPLIANCE EVALUATION INSPECTION ON-SITE
Evaluation Responsible Person Identifier: Not reported
Evaluation Responsible Sub-Organization: Not reported
Actual Return to Compliance Date: 2001-09-06 00:00:00.0
Scheduled Compliance Date: Not reported
Date of Request: Not reported
Date Response Received: Not reported
Request Agency: Not reported
Former Citation: Not reported

Evaluation Date: 1999-04-22 00:00:00.0
Evaluation Responsible Agency: State
Found Violation: No
Evaluation Type Description: SIGNIFICANT NON-COMPLIER
Evaluation Responsible Person Identifier: Not reported
Evaluation Responsible Sub-Organization: Not reported
Actual Return to Compliance Date: Not reported
Scheduled Compliance Date: Not reported
Date of Request: Not reported
Date Response Received: Not reported
Request Agency: Not reported
Former Citation: Not reported

Evaluation Date: 1996-12-17 00:00:00.0
Evaluation Responsible Agency: State
Found Violation: Yes
Evaluation Type Description: COMPLIANCE EVALUATION INSPECTION ON-SITE
Evaluation Responsible Person Identifier: R9STA

Map ID
Direction
Distance
Elevation

MAP FINDINGS

Site

Database(s)

EDR ID Number
EPA ID Number

DENOVA ENVIRONMENTAL INC (Continued)

1000176809

Evaluation Responsible Sub-Organization: Not reported
Actual Return to Compliance Date: 1997-12-16 00:00:00.0
Scheduled Compliance Date: 1997-01-17 00:00:00.0
Date of Request: Not reported
Date Response Received: Not reported
Request Agency: Not reported
Former Citation: Not reported

Evaluation Date: 1997-04-10 00:00:00.0
Evaluation Responsible Agency: State
Found Violation: Yes
Evaluation Type Description: COMPLIANCE EVALUATION INSPECTION ON-SITE
Evaluation Responsible Person Identifier: R9STA
Evaluation Responsible Sub-Organization: Not reported
Actual Return to Compliance Date: 1997-12-16 00:00:00.0
Scheduled Compliance Date: Not reported
Date of Request: Not reported
Date Response Received: Not reported
Request Agency: Not reported
Former Citation: Not reported

Evaluation Date: 1993-03-15 00:00:00.0
Evaluation Responsible Agency: State
Found Violation: Yes
Evaluation Type Description: COMPLIANCE EVALUATION INSPECTION ON-SITE
Evaluation Responsible Person Identifier: R9STA
Evaluation Responsible Sub-Organization: Not reported
Actual Return to Compliance Date: 1994-05-05 00:00:00.0
Scheduled Compliance Date: Not reported
Date of Request: Not reported
Date Response Received: Not reported
Request Agency: Not reported
Former Citation: Not reported

Evaluation Date: 1999-07-28 00:00:00.0
Evaluation Responsible Agency: State
Found Violation: Yes
Evaluation Type Description: FOLLOW-UP INSPECTION
Evaluation Responsible Person Identifier: Not reported
Evaluation Responsible Sub-Organization: Not reported
Actual Return to Compliance Date: 1999-08-05 00:00:00.0
Scheduled Compliance Date: Not reported
Date of Request: Not reported
Date Response Received: Not reported
Request Agency: Not reported
Former Citation: Not reported

Evaluation Date: 1999-02-26 00:00:00.0
Evaluation Responsible Agency: State
Found Violation: No
Evaluation Type Description: SIGNIFICANT NON-COMPLIER
Evaluation Responsible Person Identifier: Not reported
Evaluation Responsible Sub-Organization: Not reported
Actual Return to Compliance Date: Not reported
Scheduled Compliance Date: Not reported
Date of Request: Not reported
Date Response Received: Not reported

Map ID
Direction
Distance
Elevation

MAP FINDINGS

Site

Database(s)

EDR ID Number
EPA ID Number

DENOVA ENVIRONMENTAL INC (Continued)

1000176809

Request Agency:	Not reported
Former Citation:	Not reported
Evaluation Date:	1998-12-21 00:00:00.0
Evaluation Responsible Agency:	State
Found Violation:	No
Evaluation Type Description:	COMPLIANCE EVALUATION INSPECTION ON-SITE
Evaluation Responsible Person Identifier:	R9EPA
Evaluation Responsible Sub-Organization:	Not reported
Actual Return to Compliance Date:	Not reported
Scheduled Compliance Date:	Not reported
Date of Request:	Not reported
Date Response Received:	Not reported
Request Agency:	Not reported
Former Citation:	Not reported
Evaluation Date:	1991-03-20 00:00:00.0
Evaluation Responsible Agency:	State
Found Violation:	Yes
Evaluation Type Description:	COMPLIANCE EVALUATION INSPECTION ON-SITE
Evaluation Responsible Person Identifier:	R9STA
Evaluation Responsible Sub-Organization:	Not reported
Actual Return to Compliance Date:	1991-05-02 00:00:00.0
Scheduled Compliance Date:	1991-08-02 00:00:00.0
Date of Request:	Not reported
Date Response Received:	Not reported
Request Agency:	Not reported
Former Citation:	Not reported
Evaluation Date:	2001-06-14 00:00:00.0
Evaluation Responsible Agency:	State
Found Violation:	Yes
Evaluation Type Description:	FINANCIAL RECORD REVIEW
Evaluation Responsible Person Identifier:	Not reported
Evaluation Responsible Sub-Organization:	Not reported
Actual Return to Compliance Date:	2002-06-25 00:00:00.0
Scheduled Compliance Date:	Not reported
Date of Request:	Not reported
Date Response Received:	Not reported
Request Agency:	Not reported
Former Citation:	Not reported
Evaluation Date:	1999-04-22 00:00:00.0
Evaluation Responsible Agency:	State
Found Violation:	Yes
Evaluation Type Description:	COMPLIANCE EVALUATION INSPECTION ON-SITE
Evaluation Responsible Person Identifier:	Not reported
Evaluation Responsible Sub-Organization:	Not reported
Actual Return to Compliance Date:	1999-04-30 00:00:00.0
Scheduled Compliance Date:	Not reported
Date of Request:	Not reported
Date Response Received:	Not reported
Request Agency:	Not reported
Former Citation:	Not reported

Map ID
 Direction
 Distance
 Elevation

MAP FINDINGS

Site

Database(s)

EDR ID Number
 EPA ID Number

DENOVA ENVIRONMENTAL INC (Continued)

1000176809

RCRA Listings:
 Date Form Received by Agency: 1999-04-23 00:00:00.0
 Handler Name: DENOVA ENVIRONMENTAL INC
 Handler Address: 2610 N ALDER
 Handler City,State,Zip: RIALTO, CA 92377
 EPA ID: CAT080022148
 Contact Name: GENE VAN HOUTEN
 Contact Address: 2824 N LOCUST AVE
 Contact City,State,Zip: RIALTO, CA 92377
 Contact Telephone: 909-350-0580
 Contact Fax: Not reported
 Contact Email: Not reported
 Contact Title: Not reported
 EPA Region: 09
 Land Type: Private
 Federal Waste Generator Description: Small Quantity Generator
 Non-Notifier: Not reported
 Biennial Report Cycle: Not reported
 Accessibility: Not reported
 Active Site Indicator: Handler Activities, Permitting Activities, Corrective Action Activities

 State District Owner: Not reported
 State District: Not reported
 Mailing Address: 2824 N LOCUST AVE
 Mailing City,State,Zip: RIALTO, CA 92377
 Owner Name: DENOVA ENVIRONMENTAL INC
 Owner Type: Private
 Operator Name: Not reported
 Operator Type: Not reported
 Short-Term Generator Activity: No
 Importer Activity: No
 Mixed Waste Generator: No
 Transporter Activity: Yes
 Transfer Facility Activity: No
 Recycler Activity with Storage: No
 Small Quantity On-Site Burner Exemption: No
 Smelting Melting and Refining Furnace Exemption: No
 Underground Injection Control: No
 Off-Site Waste Receipt: Yes
 Universal Waste Indicator: No
 Universal Waste Destination Facility: No
 Federal Universal Waste: No
 Active Site Fed-Reg Treatment Storage and Disposal Facility: Storage, Treatment
 Active Site Converter Treatment storage and Disposal Facility: Not reported
 Active Site State-Reg Treatment Storage and Disposal Facility: Not reported
 Active Site State-Reg Handler: ---
 Federal Facility Indicator: Not reported
 Hazardous Secondary Material Indicator: NN
 Sub-Part K Indicator: Not reported
 Commercial TSD Indicator: Yes
 Treatment Storage and Disposal Type: Storage, Treatment
 2018 GPRA Permit Baseline: Accomplished
 2018 GPRA Renewals Baseline: Not on the Baseline
 Permit Renewals Workload Universe: Not reported
 Permit Workload Universe: Not reported
 Permit Progress Universe: Storage, Treatment
 Post-Closure Workload Universe: Not reported

Map ID
 Direction
 Distance
 Elevation

MAP FINDINGS

Site

Database(s)

EDR ID Number
 EPA ID Number

DENOVA ENVIRONMENTAL INC (Continued)

1000176809

Closure Workload Universe:	Storage, Treatment
202 GPRA Corrective Action Baseline:	Yes
Corrective Action Workload Universe:	Yes
Subject to Corrective Action Universe:	Yes
Non-TSDFs Where RCRA CA has Been Imposed Universe:	No
TSDFs Potentially Subject to CA Under 3004 (u)/(v) Universe:	Yes
TSDFs Only Subject to CA under Discretionary Auth Universe:	No
Corrective Action Priority Ranking:	No NCAPS ranking
Environmental Control Indicator:	No
Institutional Control Indicator:	No
Human Exposure Controls Indicator:	Yes
Groundwater Controls Indicator:	Yes
Operating TSDF Universe:	Not reported
Full Enforcement Universe:	Storage, Treatment
Significant Non-Complier Universe:	No
Unaddressed Significant Non-Complier Universe:	No
Addressed Significant Non-Complier Universe:	No
Significant Non-Complier With a Compliance Schedule Universe:	No
Financial Assurance Required:	Closure, Sudden Third-Party Liability
Handler Date of Last Change:	2006-09-05 00:00:00.0
Recognized Trader-Importer:	No
Recognized Trader-Exporter:	No
Importer of Spent Lead Acid Batteries:	No
Exporter of Spent Lead Acid Batteries:	No
Recycler Activity Without Storage:	Not reported
Manifest Broker:	Not reported
Sub-Part P Indicator:	Not reported

Hazardous Waste Summary:

Waste Code:	D001
Waste Description:	IGNITABLE WASTE
Waste Code:	D002
Waste Description:	CORROSIVE WASTE
Waste Code:	D003
Waste Description:	REACTIVE WASTE
Waste Code:	D004
Waste Description:	ARSENIC
Waste Code:	D005
Waste Description:	BARIUM
Waste Code:	D006
Waste Description:	CADMIUM
Waste Code:	D007
Waste Description:	CHROMIUM
Waste Code:	D008
Waste Description:	LEAD
Waste Code:	D009
Waste Description:	MERCURY

Map ID
Direction
Distance
Elevation

MAP FINDINGS

Site

Database(s)

EDR ID Number
EPA ID Number

DENOVA ENVIRONMENTAL INC (Continued)

1000176809

Waste Code:	D010
Waste Description:	SELENIUM
Waste Code:	D011
Waste Description:	SILVER
Waste Code:	D012
Waste Description:	ENDRIN (1,2,3,4,10,10-HEXACHLORO-1,7-EPOXY-1,4,4A,5,6,7,8,8A-OCTAHYDRO-1,4-EN DO, ENDO-5,8-DIMETH-ANO-NAPHTHALENE)
Waste Code:	D013
Waste Description:	LINDANE (1,2,3,4,5,6-HEXA-CHLOROCYCLOHEXANE, GAMMA ISOMER)
Waste Code:	D018
Waste Description:	BENZENE
Waste Code:	D019
Waste Description:	CARBON TETRACHLORIDE
Waste Code:	D020
Waste Description:	CHLORDANE
Waste Code:	D021
Waste Description:	CHLOROBENZENE
Waste Code:	D022
Waste Description:	CHLOROFORM
Waste Code:	D023
Waste Description:	O-CRESOL
Waste Code:	D024
Waste Description:	M-CRESOL
Waste Code:	D025
Waste Description:	P-CRESOL
Waste Code:	D026
Waste Description:	CRESOL
Waste Code:	D027
Waste Description:	1,4-DICHLOROBENZENE
Waste Code:	D028
Waste Description:	1,2-DICHLOROETHANE
Waste Code:	D029
Waste Description:	1,1-DICHLOROETHYLENE
Waste Code:	D030
Waste Description:	2,4-DINITROTOLUENE
Waste Code:	D031
Waste Description:	HEPTACHLOR (AND ITS EPOXIDE)
Waste Code:	D032

Map ID
Direction
Distance
Elevation

MAP FINDINGS

Site

Database(s)

EDR ID Number
EPA ID Number

DENOVA ENVIRONMENTAL INC (Continued)

1000176809

Waste Description:	HEXACHLOROBENZENE
Waste Code:	D033
Waste Description:	HEXACHLOROBUTADIENE
Waste Code:	D034
Waste Description:	HEXACHLOROETHANE
Waste Code:	D035
Waste Description:	METHYL ETHYL KETONE
Waste Code:	D036
Waste Description:	NITROBENZENE
Waste Code:	D037
Waste Description:	PENTACHLOROPHENOL
Waste Code:	D038
Waste Description:	PYRIDINE
Waste Code:	D039
Waste Description:	TETRACHLOROETHYLENE
Waste Code:	D040
Waste Description:	TRICHLORETHYLENE
Waste Code:	D041
Waste Description:	2,4,5-TRICHLOROPHENOL
Waste Code:	D042
Waste Description:	2,4,6-TRICHLOROPHENOL
Waste Code:	D043
Waste Description:	VINYL CHLORIDE
Waste Code:	F001
Waste Description:	THE FOLLOWING SPENT HALOGENATED SOLVENTS USED IN DEGREASING: TETRACHLOROETHYLENE, TRICHLORETHYLENE, METHYLENE CHLORIDE, 1,1,1-TRICHLOROETHANE, CARBON TETRACHLORIDE AND CHLORINATED FLUOROCARBONS; ALL SPENT SOLVENT MIXTURES/BLENDS USED IN DEGREASING CONTAINING, BEFORE USE, A TOTAL OF TEN PERCENT OR MORE (BY VOLUME) OF ONE OR MORE OF THE ABOVE HALOGENATED SOLVENTS OR THOSE SOLVENTS LISTED IN F002, F004, AND F005; AND STILL BOTTOMS FROM THE RECOVERY OF THESE SPENT SOLVENTS AND SPENT SOLVENT MIXTURES.
Waste Code:	F002
Waste Description:	THE FOLLOWING SPENT HALOGENATED SOLVENTS: TETRACHLOROETHYLENE, METHYLENE CHLORIDE, TRICHLOROETHYLENE, 1,1,1-TRICHLOROETHANE, CHLOROBENZENE, 1,1,2-TRICHLORO-1,2,2-TRIFLUOROETHANE, ORTHO-DICHLOROBENZENE, TRICHLOROFLUOROMETHANE, AND 1,1,2, TRICHLOROETHANE; ALL SPENT SOLVENT MIXTURES/BLENDS CONTAINING, BEFORE USE, A TOTAL OF TEN PERCENT OR MORE (BY VOLUME) OF ONE OR MORE OF THE ABOVE HALOGENATED SOLVENTS OR THOSE SOLVENTS LISTED IN F001, F004, AND F005; AND STILL BOTTOMS FROM THE RECOVERY OF THESE SPENT SOLVENTS AND SPENT SOLVENT MIXTURES.
Waste Code:	F003

Map ID
Direction
Distance
Elevation

MAP FINDINGS

Site

Database(s)

EDR ID Number
EPA ID Number

DENOVA ENVIRONMENTAL INC (Continued)

1000176809

Waste Description: THE FOLLOWING SPENT NONHALOGENATED SOLVENTS: XYLENE, ACETONE, ETHYL ACETATE, ETHYL BENZENE, ETHYL ETHER, METHYL ISOBUTYL KETONE, N-BUTYL ALCOHOL, CYCLOHEXANONE, AND METHANOL; ALL SPENT SOLVENT MIXTURES/BLENDS CONTAINING, BEFORE USE, ONLY THE ABOVE SPENT NONHALOGENATED SOLVENTS; AND ALL SPENT SOLVENT MIXTURES/BLENDS CONTAINING, BEFORE USE, ONE OR MORE OF THE ABOVE NONHALOGENATED SOLVENTS, AND A TOTAL OF TEN PERCENT OR MORE (BY VOLUME) OF ONE OR MORE OF THOSE SOLVENTS LISTED IN F001, F002, F004, AND F005; AND STILL BOTTOMS FROM THE RECOVERY OF THESE SPENT SOLVENTS AND SPENT SOLVENT MIXTURES.

Waste Code: F004
Waste Description: THE FOLLOWING SPENT NONHALOGENATED SOLVENTS: CRESOLS, CRESYLIC ACID, AND NITROBENZENE; AND THE STILL BOTTOMS FROM THE RECOVERY OF THESE SOLVENTS; ALL SPENT SOLVENT MIXTURES/BLENDS CONTAINING, BEFORE USE, A TOTAL OF TEN PERCENT OR MORE (BY VOLUME) OF ONE OR MORE OF THE ABOVE NONHALOGENATED SOLVENTS OR THOSE SOLVENTS LISTED IN F001, F002, AND F005; AND STILL BOTTOMS FROM THE RECOVERY OF THESE SPENT SOLVENTS AND SPENT SOLVENT MIXTURES.

Waste Code: F005
Waste Description: THE FOLLOWING SPENT NONHALOGENATED SOLVENTS: TOLUENE, METHYL ETHYL KETONE, CARBON DISULFIDE, ISOBUTANOL, PYRIDINE, BENZENE, 2-ETHOXYETHANOL, AND 2-NITROPROPANE; ALL SPENT SOLVENT MIXTURES/BLENDS CONTAINING, BEFORE USE, A TOTAL OF TEN PERCENT OR MORE (BY VOLUME) OF ONE OR MORE OF THE ABOVE NONHALOGENATED SOLVENTS OR THOSE SOLVENTS LISTED IN F001, F002, OR F004; AND STILL BOTTOMS FROM THE RECOVERY OF THESE SPENT SOLVENTS AND SPENT SOLVENT MIXTURES.

Waste Code: F006
Waste Description: WASTEWATER TREATMENT SLUDGES FROM ELECTROPLATING OPERATIONS, EXCEPT FROM THE FOLLOWING PROCESSES: (1) SULFURIC ACID ANODIZING OF ALUMINUM; (2) TIN PLATING ON CARBON STEEL; (3) ZINC PLATING (SEGREGATED BASIS) ON CARBON STEEL; (4) ALUMINUM OR ZINC-ALUMINUM PLATING ON CARBON STEEL; (5) CLEANING/STRIPPING ASSOCIATED WITH TIN, ZINC, AND ALUMINUM PLATING ON CARBON STEEL; AND (6) CHEMICAL ETCHING AND MILLING OF ALUMINUM.

Waste Code: F007
Waste Description: SPENT CYANIDE PLATING BATH SOLUTIONS FROM ELECTROPLATING OPERATIONS.

Waste Code: F008
Waste Description: PLATING BATH RESIDUES FROM THE BOTTOM OF PLATING BATHS FROM ELECTROPLATING OPERATIONS IN WHICH CYANIDES ARE USED IN THE PROCESS.

Waste Code: F009
Waste Description: SPENT STRIPPING AND CLEANING BATH SOLUTIONS FROM ELECTROPLATING OPERATIONS IN WHICH CYANIDES ARE USED IN THE PROCESS.

Waste Code: F010
Waste Description: QUENCHING BATH RESIDUES FROM OIL BATHS FROM METAL HEAT TREATING OPERATIONS IN WHICH CYANIDES ARE USED IN THE PROCESS.

Waste Code: F011
Waste Description: SPENT CYANIDE SOLUTIONS FROM SLAT BATH POT CLEANING FROM METAL HEAT TREATING OPERATIONS.

Map ID
Direction
Distance
Elevation

MAP FINDINGS

Site

Database(s)

EDR ID Number
EPA ID Number

DENOVA ENVIRONMENTAL INC (Continued)

1000176809

Waste Code:	F012
Waste Description:	QUENCHING WASTEWATER TREATMENT SLUDGES FROM METAL HEAT TREATING OPERATIONS IN WHICH CYANIDES ARE USED IN THE PROCESS.
Waste Code:	F027
Waste Description:	DISCARDED UNUSED FORMULATIONS CONTAINING TRI-, TETRA-, OR PENTACHLOROPHENOL OR DISCARDED UNUSED FORMULATIONS CONTAINING COMPOUNDS DERIVED FROM THESE CHLOROPHENOLS. (THIS LISTING DOES NOT INCLUDE FORMULATIONS CONTAINING HEXACHLOROPHENE SYNTHESIZED FROM PREPURIFIED 2,4,5-TRICHLOROPHENOL AS THE SOLE COMPONENT.)
Waste Code:	P001
Waste Description:	2H-1-BENZOPYRAN-2-ONE, 4-HYDROXY-3-(3-OXO-1-PHENYLBUTYL)-, & SALTS, WHEN PRESENT AT CONCENTRATIONS GREATER THAN 0.3% (OR) WARFARIN, & SALTS, WHEN PRESENT AT CONCENTRATIONS GREATER THAN 0.3%
Waste Code:	P002
Waste Description:	1-ACETYL-2-THIOUREA (OR) ACETAMIDE, N-(AMINOTHIOXOMETHYL)-
Waste Code:	P003
Waste Description:	2-PROPENAL (OR) ACROLEIN
Waste Code:	P004
Waste Description:	1,4,5,8-DIMETHANONAPHTHALENE, 1,2,3,4,10,10-HEXA-CHLORO-1,4,4A,5,8,8A,-HEXAHYDRO-, (1ALPHA, 4ALPHA, 4ABETA, 5ALPHA, 8ALPHA, 8ABETA)- (OR) ALDRIN
Waste Code:	P005
Waste Description:	2-PROPEN-1-OL (OR) ALLYL ALCOHOL
Waste Code:	P006
Waste Description:	ALUMINUM PHOSPHIDE (R,T)
Waste Code:	P007
Waste Description:	3(2H)-ISOXAZOLONE, 5-(AMINOMETHYL)- (OR) 5-(AMINOMETHYL)-3-ISOXAZOLOL
Waste Code:	P008
Waste Description:	4-AMINOPYRIDINE (OR) 4-PYRIDINAMINE
Waste Code:	P009
Waste Description:	AMMONIUM PICRATE (R) (OR) PHENOL, 2,4,6-TRINITRO-, AMMONIUM SALT (R)
Waste Code:	P010
Waste Description:	ARSENIC ACID H3ASO4
Waste Code:	P011
Waste Description:	ARSENIC OXIDE AS2O5 (OR) ARSENIC PENTOXIDE
Waste Code:	P012
Waste Description:	ARSENIC OXIDE AS2O3 (OR) ARSENIC TRIOXIDE
Waste Code:	P013
Waste Description:	BARIUM CYANIDE
Waste Code:	P014
Waste Description:	BENZENETHIOL (OR) THIOPHENOL

Map ID
Direction
Distance
Elevation

MAP FINDINGS

Site

Database(s)

EDR ID Number
EPA ID Number

DENOVA ENVIRONMENTAL INC (Continued)

1000176809

Waste Code:	P015
Waste Description:	BERYLLIUM
Waste Code:	P016
Waste Description:	DICHLOROMETHYL ETHER (OR) METHANE, OXYBIS[CHLORO-
Waste Code:	P017
Waste Description:	2-PROPANONE, 1-BROMO- (OR) BROMOACETONE
Waste Code:	P018
Waste Description:	BRUCINE (OR) STRYCHNIDIN-10-ONE, 2,3-DIMETHOXY-
Waste Code:	P020
Waste Description:	DINOSEB (OR) PHENOL, 2-(1-METHYLPROPYL)-4,6-DINITRO-
Waste Code:	P021
Waste Description:	CALCIUM CYANIDE (OR) CALCIUM CYANIDE CA(CN)2
Waste Code:	P022
Waste Description:	CARBON DISULFIDE
Waste Code:	P023
Waste Description:	ACETALDEHYDE, CHLORO- (OR) CHLOROACETALDEHYDE
Waste Code:	P024
Waste Description:	BENZENAMINE, 4-CHLORO- (OR) P-CHLORANILINE
Waste Code:	P026
Waste Description:	1-(O-CHLOROPHENYL)THIOUREA (OR) THIOUREA, (2-CHLOROPHENYL)-
Waste Code:	P027
Waste Description:	3-CHLOROPROPIONITRILE (OR) PROPANENITRILE, 3-CHLORO-
Waste Code:	P028
Waste Description:	BENZENE, (CHLOROMETHYL)- (OR) BENZYL CHLORIDE
Waste Code:	P029
Waste Description:	COPPER CYANIDE (OR) COPPER CYANIDE CU(CN)
Waste Code:	P030
Waste Description:	CYANIDES (SOLUBLE CYANIDE SALTS), NOT OTHERWISE SPECIFIED
Waste Code:	P031
Waste Description:	CYANOGEN (OR) ETHANEDINITRILE
Waste Code:	P033
Waste Description:	CYANOGEN CHLORIDE (OR) CYANOGEN CHLORIDE (CN)CL
Waste Code:	P034
Waste Description:	2-CYCLOHEXYL-4,6-DINITROPHENOL (OR) PHENOL, 2-CYCLOHEXYL-4,6-DINITRO-
Waste Code:	P036
Waste Description:	ARSONOUS DICHLORIDE, PHENYL- (OR) DICHLOROPHENYLARSINE
Waste Code:	P037
Waste Description:	2,7:3,6-DIMETHANONAPHTH[2,3-B]OXIRENE, 3,4,5,6,9,9-HEXACHLORO-1A,2,2A,3,6,6A,7,7A-OCTAHYDRO-, (1AALPHA,

Map ID
Direction
Distance
Elevation

MAP FINDINGS

Site

Database(s)

EDR ID Number
EPA ID Number

DENOVA ENVIRONMENTAL INC (Continued)

1000176809

2BETA, 2AALPHA, 3BETA, 6BETA, 6AALPHA, 7BETA, 7AALPHA)- (OR) DIELDRIN

Waste Code: P038
Waste Description: ARSINE, DIETHYL- (OR) DIETHYLARSINE

Waste Code: P039
Waste Description: DISULFOTON (OR) PHOSPHORODITHIOIC ACID, O,O-DIETHYL S-[2-(ETHYLTHIO)ETHYL] ESTER

Waste Code: P040
Waste Description: O,O-DIETHYL O-PYRAZINYL PHOSPHOROTHIOATE (OR) PHOSPHOROTHIOIC ACID, O,O-DIETHYL O-PYRAZINYL ESTER

Waste Code: P041
Waste Description: DIETHYL-P-NITROPHENYL PHOSPHATE (OR) PHOSPHORIC ACID, DIETHYL 4-NITROPHENYL ESTER

Waste Code: P042
Waste Description: 1,2-BENZENEDIOL, 4-[1-HYDROXY-2-(METHYLAMINO)ETHYL]-, (R)- (OR) EPINEPHRINE

Waste Code: P043
Waste Description: DIISOPROPYLFLUOROPHOSPHATE (DFP) (OR) PHOSPHOROFUORIDIC ACID, BIS(1-METHYLETHYL) ESTER

Waste Code: P044
Waste Description: DIMETHOATE (OR) PHOSPHORODITHIOIC ACID, O,O-DIMETHYL S-[2-(METHYLAMINO)-2-OXOETHYL] ESTER

Waste Code: P045
Waste Description: 2-BUTANONE, 3,3-DIMETHYL-1-(METHYLTHIO)-, O-[METHYLAMINO)CARBONYL] OXIME (OR) THIOFANOX

Waste Code: P046
Waste Description: ALPHA,ALPHA-DIMETHYLPHENETHYLAMINE (OR) BENZENEETHANAMINE, ALPHA, ALPHA-DIMETHYL-

Waste Code: P047
Waste Description: 4,6-DINITRO-O-CRESOL, & SALTS (OR) PHENOL, 2-METHYL-4,6-DINITRO-, & SALTS

Waste Code: P048
Waste Description: 2,4-DINITROPHENOL (OR) PHENOL, 2,4-DINITRO-

Waste Code: P049
Waste Description: DITHIOBIURET (OR) THIOIMIDODICARBONIC DIAMIDE [(H₂N)C(S)]₂NH

Waste Code: P050
Waste Description: 6,9-METHANO-2,4,3-BENZODIOXATHIEPIN,6,7,8,9,10,10-HEXACHLORO-1,5,5A,6, 9,9A-HEXAHYDRO-,3-OXIDE (OR) ENDOSULFAN

Waste Code: P051
Waste Description: 2,7:3,6-DIMETHANONAPHTH[2,3-B]OXIRENE, 3,4,5,6,9,9-HEXACHLORO-1A,2,2A,3,6,6A,7,7A-OCTAHYDRO-, (1AALPHA, 2BETA, 2ABETA, 3ALPHA, 6ALPHA, 6ABETA, 7BETA, 7AALPHA)- & METABOLITES (OR) ENDRIN (OR) ENDRIN, & METABOLITES

Map ID
Direction
Distance
Elevation

MAP FINDINGS

Site

Database(s)

EDR ID Number
EPA ID Number

DENOVA ENVIRONMENTAL INC (Continued)

1000176809

Waste Code:	P054
Waste Description:	AZIRIDINE (OR) ETHYLENEIMINE
Waste Code:	P056
Waste Description:	FLUORINE
Waste Code:	P057
Waste Description:	ACETAMIDE, 2-FLUORO- (OR) FLUOROACETAMIDE
Waste Code:	P058
Waste Description:	ACETIC ACID, FLUORO-, SODIUM SALT (OR) FLUOROACETIC ACID, SODIUM SALT
Waste Code:	P059
Waste Description:	4,7-METHANO-1H-INDENE, 1,4,5,6,7,8,8-HEPTACHLORO-3A,4,7,7A-TETRAHYDRO-(OR) HEPTACHLOR
Waste Code:	P060
Waste Description:	1,4,5,8-DIMETHANONAPHTHALENE, 1,2,3,4,10,10-HEXA-CHLORO-1,4,4A,5,8,8A,-HEXAHYDRO-, (1ALPHA, 4ALPHA, 4ABETA, 5BETA, 8BETA, 8ABETA)- (OR) ISODRIN
Waste Code:	P062
Waste Description:	HEXAETHYL TETRAPHOSPHATE (OR) TETRAPHOSPHORIC ACID, HEXAETHYL ESTER
Waste Code:	P063
Waste Description:	HYDROCYANIC ACID (OR) HYDROGEN CYANIDE
Waste Code:	P064
Waste Description:	METHANE, ISOCYANATO- (OR) METHYL ISOCYANATE
Waste Code:	P065
Waste Description:	FULMINIC ACID, MERCURY(2+) SALT (R,T) (OR) MERCURY FULMINATE (R,T)
Waste Code:	P066
Waste Description:	ETHANIMIDOTHIOIC ACID, N-[[[(METHYLAMINO)CARBONYL]OXY]-, METHYL ESTER (OR) METHOMYL
Waste Code:	P067
Waste Description:	1,2-PROPYLENIMINE (OR) AZIRIDINE, 2-METHYL-
Waste Code:	P068
Waste Description:	HYDRAZINE, METHYL- (OR) METHYL HYDRAZINE
Waste Code:	P069
Waste Description:	2-METHYLLACTONITRILE (OR) PROPANENITRILE, 2-HYDROXY-2-METHYL-
Waste Code:	P070
Waste Description:	ALDICARB (OR) PROPANAL, 2-METHYL-2-(METHYLTHIO)-, O-[(METHYLAMINO)CARBONYL]OXIME
Waste Code:	P071
Waste Description:	METHYL PARATHION (OR) PHOSPHOROTHIOIC ACID, O,O,-DIMETHYL O-(4-NITROPHENYL) ESTER
Waste Code:	P072
Waste Description:	ALPHA-NAPHTHYLTHIOUREA (OR) THIOUREA, 1-NAPHTHALENYL-

Map ID
Direction
Distance
Elevation

MAP FINDINGS

Site

Database(s)

EDR ID Number
EPA ID Number

DENOVA ENVIRONMENTAL INC (Continued)

1000176809

Waste Code:	P073
Waste Description:	NICKEL CARBONYL (OR) NICKEL CARBONYL NI(CO)4, (T-4)-
Waste Code:	P074
Waste Description:	NICKEL CYANIDE (OR) NICKEL CYANIDE NI(CN)2
Waste Code:	P075
Waste Description:	NICOTINE, & SALTS (OR) PYRIDINE, 3-(1-METHYL-2-PYRROLIDINYL)-,(S)-, & SALTS
Waste Code:	P076
Waste Description:	NITRIC OXIDE (OR) NITROGEN OXIDE NO
Waste Code:	P077
Waste Description:	BENZENAMINE, 4-NITRO- (OR) P-NITROANILINE
Waste Code:	P078
Waste Description:	NITROGEN DIOXIDE (OR) NITROGEN OXIDE NO2
Waste Code:	P081
Waste Description:	1,2,3-PROPANETRIOL, TRINITRATE (R) (OR) NITROGLYCERINE (R)
Waste Code:	P082
Waste Description:	METHANIMINE, N-METHYL-N-NITROSO- (OR) N-NITROSODIMETHYLAMINE
Waste Code:	P084
Waste Description:	N-NITROSOMETHYL VINYLAMINE (OR) VINYLAMINE, N-METHYL-N-NITROSO-
Waste Code:	P085
Waste Description:	DIPHOSPHORAMIDE, OCTAMETHYL- (OR) OCTAMETHYLPYROPHOSPHORAMIDE
Waste Code:	P087
Waste Description:	OSMIUM OXIDE OSO4, (T-4)- (OR) OSMIUM TETROXIDE
Waste Code:	P088
Waste Description:	7-OXABICYCLO[2.2.1]HEPTANE-2,3-DICARBOXYLIC ACID (OR) ENDOTHALL
Waste Code:	P089
Waste Description:	PARATHION (OR) PHOSPHOROTHIOIC ACID, O,O-DIETHYL-O-(4-NITROPHENYL) ESTER
Waste Code:	P092
Waste Description:	MERCURY, (ACETATO-O)PHENYL- (OR) PHENYLMERCURY ACETATE
Waste Code:	P093
Waste Description:	PHENYLTHIOUREA (OR) THIOUREA, PHENYL-
Waste Code:	P094
Waste Description:	PHORATE (OR) PHOSPHORODITHIOIC ACID, O,O-DIETHYL S-[(ETHYLTHIO)METHYL] ESTER
Waste Code:	P095
Waste Description:	CARBONIC DICHLORIDE (OR) PHOSGENE
Waste Code:	P096
Waste Description:	HYDROGEN PHOSPHIDE (OR) PHOSPHINE

Map ID
Direction
Distance
Elevation

MAP FINDINGS

Site

Database(s)

EDR ID Number
EPA ID Number

DENOVA ENVIRONMENTAL INC (Continued)

1000176809

Waste Code:	P097
Waste Description:	FAMPHUR (OR) PHOSPHOROTHIOIC ACID O-[4-[(DIMETHYLAMINO)SULFONYL]PHENYL] O,O-DIMETHYL ESTER
Waste Code:	P098
Waste Description:	POTASSIUM CYANIDE (OR) POTASSIUM CYANIDE K(CN)
Waste Code:	P099
Waste Description:	ARGENTATE (1-), BIS(CYANO-C)-, POTASSIUM (OR) POTASSIUM SILVER CYANIDE
Waste Code:	P101
Waste Description:	ETHYL CYANIDE (OR) PROPANENITRILE
Waste Code:	P102
Waste Description:	2-PROPYN-1-OL (OR) PROPARGYL ALCOHOL
Waste Code:	P103
Waste Description:	SELENOUREA
Waste Code:	P104
Waste Description:	SILVER CYANIDE (OR) SILVER CYANIDE AG(CN)
Waste Code:	P105
Waste Description:	SODIUM AZIDE
Waste Code:	P106
Waste Description:	SODIUM CYANIDE (OR) SODIUM CYANIDE NA(CN)
Waste Code:	P107
Waste Description:	STRONTIUM SULFIDE SRS
Waste Code:	P108
Waste Description:	STRYCHNIDIN-10-ONE, & SALTS (OR) STRYCHNINE, & SALTS
Waste Code:	P109
Waste Description:	TETRAETHYLDITHIOPYROPHOSPHATE (OR) THIODIPHOSPHORIC ACID, TETRAETHYL ESTER
Waste Code:	P110
Waste Description:	PLUMBANE, TETRAETHYL- (OR) TETRAETHYL LEAD
Waste Code:	P111
Waste Description:	DIPHOSPHORIC ACID, TETRAETHYL ESTER (OR) TETRAETHYL PYROPHOSPHATE
Waste Code:	P112
Waste Description:	METHANE, TETRANITRO- (R) (OR) TETRANITROMETHANE (R)
Waste Code:	P113
Waste Description:	THALLIC OXIDE (OR) THALLIUM OXIDE TL2O3
Waste Code:	P114
Waste Description:	SELENIOS ACID, DITHALLIUM (1+) SALT (OR) THALLIUM(I) SELENITE
Waste Code:	P115
Waste Description:	SULFURIC ACID, DITHALLIUM (1+) SALT (OR) THALLIUM(I) SULFATE
Waste Code:	P116

Map ID
Direction
Distance
Elevation

MAP FINDINGS

Site

Database(s)

EDR ID Number
EPA ID Number

DENOVA ENVIRONMENTAL INC (Continued)

1000176809

Waste Description:	HYDRAZINECARBOTHIOAMIDE (OR) THIOSEMICARBAZIDE
Waste Code:	P118
Waste Description:	METHANETHIOL, TRICHLORO- (OR) TRICHLOROMETHANETHIOL
Waste Code:	P119
Waste Description:	AMMONIUM VANADATE (OR) VANADIC ACID, AMMONIUM SALT
Waste Code:	P120
Waste Description:	VANADIUM OXIDE V2O5 (OR) VANADIUM PENTOXIDE
Waste Code:	P121
Waste Description:	ZINC CYANIDE (OR) ZINC CYANIDE ZN(CN)2
Waste Code:	P122
Waste Description:	ZINC PHOSPHIDE ZN3P2, WHEN PRESENT AT CONCENTRATIONS GREATER THAN 10% (R,T)
Waste Code:	P123
Waste Description:	TOXAPHENE
Waste Code:	U001
Waste Description:	ACETALDEHYDE (I) (OR) ETHANAL (I)
Waste Code:	U002
Waste Description:	2-PROPANONE (I) (OR) ACETONE (I)
Waste Code:	U003
Waste Description:	ACETONITRILE (I,T)
Waste Code:	U004
Waste Description:	ACETOPHENONE (OR) ETHANONE, 1-PHENYL-
Waste Code:	U005
Waste Description:	2-ACETYLAMINOFLUORENE (OR) ACETAMIDE, N-9H-FLUOREN-2-YL
Waste Code:	U006
Waste Description:	ACETYL CHLORIDE (C,R,T)
Waste Code:	U007
Waste Description:	2-PROPENAMIDE (OR) ACRYLAMIDE
Waste Code:	U008
Waste Description:	2-PROPENOIC ACID (I) (OR) ACRYLIC ACID (I)
Waste Code:	U009
Waste Description:	2-PROPENENITRILE (OR) ACRYLONITRILE
Waste Code:	U010
Waste Description:	AZIRINO [2',3':3,4]PYRROLO[1,2-A]INDOLE-4,7-DIONE, 6-AMINO-8-[[[(AMINOCARBONYLOXY)METHYL]-1,1A,2,8,8A,8B-HEXAHYDRO-8A-MET HOXY-5-METHYL-, [1AS-(1AALPHA, 8BETA, 8AALPHA, 8BALPHA)]- (OR) MITOMYCIN C
Waste Code:	U011
Waste Description:	1H-1,2,4-TRIAZOL-3-AMINE (OR) AMITROLE

Map ID
Direction
Distance
Elevation

MAP FINDINGS

Site

Database(s)

EDR ID Number
EPA ID Number

DENOVA ENVIRONMENTAL INC (Continued)

1000176809

Waste Code:	U012
Waste Description:	ANILINE (I,T) (OR) BENZENAMINE (I,T)
Waste Code:	U014
Waste Description:	AURAMINE (OR) BENZENAMINE, 4,4'-CARBONIMIDOYLBIS[N,N-DIMETHYL-
Waste Code:	U015
Waste Description:	AZASERINE (OR) L-SERINE, DIAZOACETATE (ESTER)
Waste Code:	U016
Waste Description:	BENZ[C]ACRIDINE
Waste Code:	U017
Waste Description:	BENZAL CHLORIDE (OR) BENZENE, (DICHLOROMETHYL)-
Waste Code:	U018
Waste Description:	BENZ[A]ANTHRACENE
Waste Code:	U019
Waste Description:	BENZENE (I,T)
Waste Code:	U020
Waste Description:	BENZENESULFONIC ACID CHLORIDE (C,R) (OR) BENZENESULFONYL CHLORIDE (C,R)
Waste Code:	U021
Waste Description:	[1,1'-BIPHENYL]-4,4'-DIAMINE (OR) BENZIDINE
Waste Code:	U022
Waste Description:	BENZO[A]PYRENE
Waste Code:	U023
Waste Description:	BENZENE, (TRICHLOROMETHYL)- (OR) BENZOTRICHLORIDE (C,R,T)
Waste Code:	U024
Waste Description:	DICHLOROMETHOXY ETHANE (OR) ETHANE, 1,1'-[METHYLENEBIS(OXY)]BIS[2-CHLORO-
Waste Code:	U025
Waste Description:	DICHLOROETHYL ETHER (OR) ETHANE, 1,1'-OXYBIS[2-CHLORO-
Waste Code:	U026
Waste Description:	CHLORNAPHAZIN (OR) NAPHTHALENAMINE, N,N'-BIS(2-CHLOROETHYL)-
Waste Code:	U027
Waste Description:	DICHLOROISOPROPYL ETHER (OR) PROPANE, 2,2'-OXYBIS[2-CHLORO-
Waste Code:	U028
Waste Description:	1,2-BENZENEDICARBOXYLIC ACID, BIS(2-ETHYLHEXYL) ESTER (OR) DIETHYLHEXYL PHTHALATE
Waste Code:	U029
Waste Description:	METHANE, BROMO- (OR) METHYL BROMIDE
Waste Code:	U030
Waste Description:	4-BROMOPHENYL PHENYL ETHER (OR) BENZENE, 1-BROMO-4-PHENOXY-

Map ID
Direction
Distance
Elevation

MAP FINDINGS

Site

Database(s)

EDR ID Number
EPA ID Number

DENOVA ENVIRONMENTAL INC (Continued)

1000176809

Waste Code:	U031
Waste Description:	1-BUTANOL (I) (OR) N-BUTYL ALCOHOL (I)
Waste Code:	U032
Waste Description:	CALCIUM CHROMATE (OR) CHROMIC ACID H ₂ CrO ₄ , CALCIUM SALT
Waste Code:	U033
Waste Description:	CARBON OXYFLUORIDE (R,T) (OR) CARBONIC DIFLUORIDE
Waste Code:	U034
Waste Description:	ACETALDEHYDE, TRICHLORO- (OR) CHLORAL
Waste Code:	U035
Waste Description:	BENZENEBUTANOIC ACID, 4-[BIS(2-CHLOROETHYL)AMINO]- (OR) CHLORAMBUCIL
Waste Code:	U036
Waste Description:	4,7-METHANO-1H-INDENE, 1,2,4,5,6,7,8,8-OCTACHLORO-2,3,3A,4,7,7A-HEXAHYDRO- (OR) CHLORDANE, ALPHA & GAMMA ISOMERS
Waste Code:	U037
Waste Description:	BENZENE, CHLORO- (OR) CHLOROBENZENE
Waste Code:	U038
Waste Description:	BENZENEACETIC ACID, 4-CHLORO-ALPHA-(4-CHLOROPHENYL)-ALPHA-HYDROXY-, ETHYL ESTER (OR) CHLOROBENZILATE
Waste Code:	U039
Waste Description:	P-CHLORO-M-CRESOL (OR) PHENOL, 4-CHLORO-3-METHYL-
Waste Code:	U041
Waste Description:	EPICHLOROHYDRIN (OR) OXIRANE, (CHLOROMETHYL)-
Waste Code:	U042
Waste Description:	2-CHLOROETHYL VINYL ETHER (OR) ETHENE, (2-CHLOROETHOXY)-
Waste Code:	U043
Waste Description:	ETHENE, CHLORO- (OR) VINYL CHLORIDE
Waste Code:	U044
Waste Description:	CHLOROFORM (OR) METHANE, TRICHLORO-
Waste Code:	U045
Waste Description:	METHANE, CHLORO- (I,T) (OR) METHYL CHLORIDE (I,T)
Waste Code:	U046
Waste Description:	CHLOROMETHYL METHYL ETHER (OR) METHANE, CHLOROMETHOXY-
Waste Code:	U047
Waste Description:	BETA-CHLORONAPHTHALENE (OR) NAPHTHALENE, 2-CHLORO-
Waste Code:	U048
Waste Description:	O-CHLOROPHENOL (OR) PHENOL, 2-CHLORO-
Waste Code:	U049
Waste Description:	4-CHLORO-O-TOLUIDINE, HYDROCHLORIDE (OR) BENZENAMINE, 4-CHLORO-2-METHYL-, HYDROCHLORIDE

Map ID
Direction
Distance
Elevation

MAP FINDINGS

Site

Database(s)

EDR ID Number
EPA ID Number

DENOVA ENVIRONMENTAL INC (Continued)

1000176809

Waste Code:	U050
Waste Description:	CHRYSENE
Waste Code:	U051
Waste Description:	CREOSOTE
Waste Code:	U052
Waste Description:	CRESOL (CRESYLIC ACID) (OR) PHENOL, METHYL-
Waste Code:	U053
Waste Description:	2-BUTENAL (OR) CROTONALDEHYDE
Waste Code:	U055
Waste Description:	BENZENE, (1-METHYLETHYL)- (I) (OR) CUMENE (I)
Waste Code:	U056
Waste Description:	BENZENE, HEXAHYDRO- (I) (OR) CYCLOHEXANE (I)
Waste Code:	U057
Waste Description:	CYCLOHEXANONE (I)
Waste Code:	U058
Waste Description:	2H-1,3,2-OXAZAPHOSPHORIN-2-AMINE, N,N-BIS(2-CHLOROETHYL)TETRAHYDRO-, 2-OXIDE (OR) CYCLOPHOSPHAMIDE
Waste Code:	U059
Waste Description:	5,12-NAPHTHACENEDIONE, 8-ACETYL-10-[(3-AMINO-2,3,6-TRIDEOXY)-ALPHA-L-LYXO-HEXOPYRANOSYL)OXY]-7,8,9,10-TETRAHYDRO-6,8,11-TRIHYDROXY-1-METHOXY-, (8S-CIS)- (OR) DAUNOMYCIN
Waste Code:	U060
Waste Description:	BENZENE, 1,1'-(2,2-DICHLOROETHYLIDENE)BIS[4-CHLORO- (OR) DDD
Waste Code:	U061
Waste Description:	BENZENE, 1,1'-(2,2,2-TRICHLOROETHYLIDENE)BIS[4-CHLORO- (OR) DDT
Waste Code:	U062
Waste Description:	CARBAMOTHIOIC ACID, BIS(1-METHYLETHYL)-, S-(2,3-DICHLORO-2-PROPENYL) ESTER (OR) DIALATE
Waste Code:	U063
Waste Description:	DIBENZ[A,H]ANTHRACENE
Waste Code:	U064
Waste Description:	BENZO[RST]PENTAPHENE (OR) DIBENZO[A,I]PYRENE
Waste Code:	U066
Waste Description:	1,2-DIBROMO-3-CHLOROPROPANE (OR) PROPANE, 1,2-DIBROMO-3-CHLORO-
Waste Code:	U067
Waste Description:	ETHANE, 1,2-DIBROMO- (OR) ETHYLENE DIBROMIDE
Waste Code:	U068
Waste Description:	METHANE, DIBROMO- (OR) METHYLENE BROMIDE
Waste Code:	U069

Map ID
Direction
Distance
Elevation

MAP FINDINGS

Site

Database(s)

EDR ID Number
EPA ID Number

DENOVA ENVIRONMENTAL INC (Continued)

1000176809

Waste Description:	1,2-BENZENEDICARBOXYLIC ACID, DIBUTYL ESTER (OR) DIBUTYL PHTHALATE
Waste Code:	U070
Waste Description:	BENZENE, 1,2-DICHLORO- (OR) O-DICHLOROBENZENE
Waste Code:	U071
Waste Description:	BENZENE, 1,3-DICHLORO- (OR) M-DICHLOROBENZENE
Waste Code:	U072
Waste Description:	BENZENE, 1,4-DICHLORO- (OR) P-DICHLOROBENZENE
Waste Code:	U073
Waste Description:	[1,1'-BIPHENYL]-4,4'-DIAMINE, 3,3'-DICHLORO- (OR) 3,3'-DICHLOROBENZIDINE
Waste Code:	U074
Waste Description:	1,4-DICHLORO-2-BUTENE (I,T) (OR) 2-BUTENE, 1,4-DICHLORO- (I,T)
Waste Code:	U075
Waste Description:	DICHLORODIFLUOROMETHANE (OR) METHANE, DICHLORODIFLUORO-
Waste Code:	U076
Waste Description:	ETHANE, 1,1-DICHLORO- (OR) ETHYLIDENE DICHLORIDE
Waste Code:	U077
Waste Description:	ETHANE, 1,2-DICHLORO- (OR) ETHYLENE DICHLORIDE
Waste Code:	U078
Waste Description:	1,1-DICHLOROETHYLENE (OR) ETHENE, 1,1-DICHLORO-
Waste Code:	U079
Waste Description:	1,2-DICHLOROETHYLENE (OR) ETHENE, 1,2-DICHLORO-,(E)-
Waste Code:	U080
Waste Description:	METHANE, DICHLORO- (OR) METHYLENE CHLORIDE
Waste Code:	U081
Waste Description:	2,4-DICHLOROPHENOL (OR) PHENOL, 2,4-DICHLORO-
Waste Code:	U082
Waste Description:	2,6-DICHLOROPHENOL (OR) PHENOL, 2,6-DICHLORO-
Waste Code:	U083
Waste Description:	PROPANE, 1,2-DICHLORO- (OR) PROPYLENE DICHLORIDE
Waste Code:	U084
Waste Description:	1,3-DICHLOROPROPENE (OR) 1-PROPENE, 1,3-DICHLORO-
Waste Code:	U085
Waste Description:	1,2:3,4-DIEPOXYBUTANE (I,T) (OR) 2,2'-BIOXIRANE
Waste Code:	U086
Waste Description:	HYDRAZINE, 1,2-DIETHYL- (OR) N,N'-DIETHYLHYDRAZINE
Waste Code:	U087
Waste Description:	O,O-DIETHYL S-METHYL DITHIOPHOSPHATE (OR) PHOSPHORODITHIOIC ACID, O,O-DIETHYL S-METHYL ESTER

Map ID
Direction
Distance
Elevation

MAP FINDINGS

Site

Database(s)

EDR ID Number
EPA ID Number

DENOVA ENVIRONMENTAL INC (Continued)

1000176809

Waste Code:	U088
Waste Description:	1,2-BENZENEDICARBOXYLIC ACID, DIETHYL ESTER (OR) DIETHYL PHTHALATE
Waste Code:	U089
Waste Description:	DIETHYLSTILBESTEROL (OR) PHENOL, 4,4'-(1,2-DIETHYL-1,2-ETHENEDIYL)BIS, (E)-
Waste Code:	U090
Waste Description:	1,3-BENZODIOXOLE, 5-PROPYL- (OR) DIHYDROSAFROLE
Waste Code:	U091
Waste Description:	[1,1'-BIPHENYL]-4,4'-DIAMINE, 3,3'-DIMETHOXY- (OR) 3,3'-DIMETHOXYBENZIDINE
Waste Code:	U092
Waste Description:	DIMETHYLAMINE (I) (OR) METHANAMINE, N-METHYL- (I)
Waste Code:	U093
Waste Description:	BENZENAMINE, N,N-DIMETHYL-4-(PHENYLAZO)- (OR) P-DIMETHYLAMINOAZOBENZENE
Waste Code:	U094
Waste Description:	7,12-DIMETHYLBENZ[A]ANTHRACENE (OR) BENZ[A]ANTHRACENE, 7,12-DIMETHYL-
Waste Code:	U095
Waste Description:	[1,1'-BIPHENYL]-4,4'-DIAMINE, 3,3'-DIMETHYL- (OR) 3,3'-DIMETHYLBENZIDINE
Waste Code:	U096
Waste Description:	ALPHA,ALPHA-DIMETHYLBENZYLHYDROPEROXIDE (R) (OR) HYDROPEROXIDE, 1-METHYL-1-PHENYLETHYL- (R)
Waste Code:	U097
Waste Description:	CARBAMIC CHLORIDE, DIMETHYL- (OR) DIMETHYLCARBAMOYL CHLORIDE
Waste Code:	U098
Waste Description:	1,1-DIMETHYLHYDRAZINE (OR) HYDRAZINE, 1,1-DIMETHYL-
Waste Code:	U099
Waste Description:	1,2-DIMETHYLHYDRAZINE (OR) HYDRAZINE, 1,2-DIPHENYL-
Waste Code:	U101
Waste Description:	2,4-DIMETHYLPHENOL (OR) PHENOL, 2,4-DIMETHYL-
Waste Code:	U102
Waste Description:	1,2-BENZENEDICARBOXYLIC ACID, DIMETHYL ESTER (OR) DIMETHYL PHTHALATE
Waste Code:	U103
Waste Description:	DIMETHYL SULFATE (OR) SULFURIC ACID, DIMETHYL ESTER
Waste Code:	U105
Waste Description:	2,4-DINITROTOLUENE (OR) BENZENE, 1-METHYL-2,4-DINITRO-
Waste Code:	U106
Waste Description:	2,6-DINITROTOLUENE (OR) BENZENE, 2-METHYL-1,3-DINITRO-
Waste Code:	U107

Map ID
Direction
Distance
Elevation

MAP FINDINGS

Site

Database(s)

EDR ID Number
EPA ID Number

DENOVA ENVIRONMENTAL INC (Continued)

1000176809

Waste Description:	1,2-BENZENEDICARBOXYLIC ACID, DIOCTYL ESTER (OR) DI-N-OCTYL PHTHALATE
Waste Code:	U108
Waste Description:	1,4-DIETHYLENEOXIDE (OR) 1,4-DIOXANE
Waste Code:	U109
Waste Description:	1,2-DIPHENYLHYDRAZINE (OR) HYDRAZINE, 1,2-DIPHENYL-
Waste Code:	U110
Waste Description:	1-PROPANIMINE, N-PROPYL-(I) (OR) DIPROPYLAMINE (I)
Waste Code:	U111
Waste Description:	1-PROPANAMINE, N-NITROSO-N-PROPYL- (OR) DI-N-PROPYLNITROSAMINE
Waste Code:	U112
Waste Description:	ACETIC ACID, ETHYL ESTER (I) (OR) ETHYL ACETATE (I)
Waste Code:	U113
Waste Description:	2-PROPENOIC ACID, ETHYL ESTER (I) (OR) ETHYL ACRYLATE (I)
Waste Code:	U114
Waste Description:	CARBAMODITHIOIC ACID, 1,2-ETHANEDIYLBIS-, SALTS & ESTERS (OR) ETHYLENEBISDITHIOCARBAMIC ACID, SALTS & ESTERS
Waste Code:	U115
Waste Description:	ETHYLENE OXIDE (I,T) (OR) OXIRANE (I,T)
Waste Code:	U116
Waste Description:	2-IMIDAZOLIDINETHIONE (OR) ETHYLENETHIOUREA
Waste Code:	U117
Waste Description:	ETHANE, 1,1'-OXYBIS-(I) (OR) ETHYL ETHER (I)
Waste Code:	U118
Waste Description:	2-PROPENOIC ACID, 2-METHYL-, ETHYL ESTER (OR) ETHYL METHACRYLATE
Waste Code:	U119
Waste Description:	ETHYL METHANESULFONATE (OR) METHANESULFONIC ACID, ETHYL ESTER
Waste Code:	U120
Waste Description:	FLUORANTHENE
Waste Code:	U121
Waste Description:	METHANE, TRICHLOROFLUORO- (OR) TRICHLOROMONOFUOROMETHANE
Waste Code:	U122
Waste Description:	FORMALDEHYDE
Waste Code:	U123
Waste Description:	FORMIC ACID (C,T)
Waste Code:	U124
Waste Description:	FURAN (I) (OR) FURFURAN (I)
Waste Code:	U125
Waste Description:	2-FURANCARBOXALDEHYDE (I) (OR) FURFURAL (I)

Map ID
Direction
Distance
Elevation

MAP FINDINGS

Site

Database(s)

EDR ID Number
EPA ID Number

DENOVA ENVIRONMENTAL INC (Continued)

1000176809

Waste Code:	U126
Waste Description:	GLYCIDYLALDEHYDE (OR) OXIRANECARBOXYALDEHYDE
Waste Code:	U127
Waste Description:	BENZENE, HEXACHLORO- (OR) HEXACHLOROBENZENE
Waste Code:	U128
Waste Description:	1,3-BUTADIENE, 1,1,2,3,4,4-HEXACHLORO- (OR) HEXACHLOROBUTADIENE
Waste Code:	U129
Waste Description:	CYCLOHEXANE, 1,2,3,4,5,6-HEXACHLORO-, (1ALPHA, 2ALPHA, 3BETA, 4ALPHA, 5ALPHA, 6BETA)- (OR) LINDANE
Waste Code:	U130
Waste Description:	1,3-CYCLOPENTADIENE, 1,2,3,4,5,5-HEXACHLORO- (OR) HEXACHLOROCYCLOPENTADIENE
Waste Code:	U131
Waste Description:	ETHANE, HEXACHLORO- (OR) HEXACHLOROETHANE
Waste Code:	U132
Waste Description:	HEXACHLOROPHENE (OR) PHENOL, 2,2'-METHYLENEBIS[3,4,6-TRICHLORO-
Waste Code:	U133
Waste Description:	HYDRAZINE (R,T)
Waste Code:	U134
Waste Description:	HYDROFLUORIC ACID (C,T) (OR) HYDROGEN FLUORIDE (C,T)
Waste Code:	U135
Waste Description:	HYDROGEN SULFIDE (OR) HYDROGEN SULFIDE H2S
Waste Code:	U136
Waste Description:	ARSINIC ACID, DIMETHYL- (OR) CACODYLIC ACID
Waste Code:	U137
Waste Description:	INDENO[1,2,3-CD]PYRENE
Waste Code:	U138
Waste Description:	METHANE, IODO- (OR) METHYL IODIDE
Waste Code:	U139
Waste Description:	Not Defined
Waste Code:	U140
Waste Description:	1-PROPANOL, 2-METHYL- (I,T) (OR) ISOBUTYL ALCOHOL (I,T)
Waste Code:	U141
Waste Description:	1,3-BENZODIOXOLE, 5-(1-PROPENYL)- (OR) ISOSAFROLE
Waste Code:	U142
Waste Description:	1,3,4-METHENO-2H-CYCLOBUTA[CD]PENTALEN-2-ONE, 1,1A,3,3A,4,5,5A,5B,6-DECACHLOROOCCTAHYDRO- (OR) KEPONE
Waste Code:	U143
Waste Description:	2-BUTENOIC ACID, 2-METHYL-, 7-[[2,3-DIHYDROXY-2-(1-METHOXYETHYL)-3-METHYL-1-OXOBUTOXY]METHYL]-2,3,

Map ID
Direction
Distance
Elevation

MAP FINDINGS

Site

Database(s)

EDR ID Number
EPA ID Number

DENOVA ENVIRONMENTAL INC (Continued)

1000176809

5,7A-TETRAHYDRO-1H-PYRROLIZIN-1-YL ESTER, [1S-[1ALPHA(Z), 7(2S*,3R*), 7AALPHA]]- (OR) LASIOCARPINE

Waste Code: U144

Waste Description: ACETIC ACID, LEAD(2+) SALT (OR) LEAD ACETATE

Waste Code: U145

Waste Description: LEAD PHOSPHATE (OR) PHOSPHORIC ACID, LEAD(2+) SALT (2:3)

Waste Code: U146

Waste Description: LEAD SUBACETATE (OR) LEAD, BIS(ACETATO-O)TETRAHYDROXYTRI-

Waste Code: U147

Waste Description: 2,5-FURANDIONE (OR) MALEIC ANHYDRIDE

Waste Code: U148

Waste Description: 3,6-PYRIDAZINEDIONE, 1,2-DIHYDRO- (OR) MALEIC HYDRAZIDE

Waste Code: U149

Waste Description: MALONONITRILE (OR) PROPANEDINITRILE

Waste Code: U150

Waste Description: L-PHENYLALANINE, 4-[BIS(2-CHLOROETHYL)AMINO]- (OR) MELPHALAN

Waste Code: U151

Waste Description: MERCURY

Waste Code: U152

Waste Description: 2-PROPENITRILE, 2-METHYL- (I,T) (OR) METHACRYLONITRILE (I,T)

Waste Code: U153

Waste Description: METHANETHIOL (I,T) (OR) THIOMETHANOL (I,T)

Waste Code: U154

Waste Description: METHANOL (I) (OR) METHYL ALCOHOL (I)

Waste Code: U155

Waste Description: 1,2-ETHANEDIAMINE, N,N-DIMETHYL-N'-2-PYRIDINYL-N'-(2-THIENYLMETHYL)- (OR) METHAPYRILENE

Waste Code: U156

Waste Description: CARBONCHLORIDIC ACID, METHYL ESTER, (I,T) (OR) METHYL CHLOROCARBONATE (I,T)

Waste Code: U157

Waste Description: 3-METHYLCHOLANTHRENE (OR) BENZ[J]ACEANTHRYLENE, 1,2-DIHYDRO-3-METHYL-

Waste Code: U158

Waste Description: 4,4'-METHYLENEBIS(2-CHLOROANILINE) (OR) BENZENAMINE, 4,4'-METHYLENEBIS[2-CHLORO-

Waste Code: U159

Waste Description: 2-BUTANONE (I,T) (OR) METHYL ETHYL KETONE (MEK) (I,T)

Waste Code: U160

Waste Description: 2-BUTANONE, PEROXIDE (R,T) (OR) METHYL ETHYL KETONE PEROXIDE (R,T)

Map ID
Direction
Distance
Elevation

MAP FINDINGS

Site

Database(s)

EDR ID Number
EPA ID Number

DENOVA ENVIRONMENTAL INC (Continued)

1000176809

Waste Code:	U161
Waste Description:	4-METHYL-2-PENTANONE (I) (OR) METHYL ISOBUTYL KETONE (I) (OR) PENTANOL, 4-METHYL-
Waste Code:	U162
Waste Description:	2-PROPENOIC ACID, 2-METHYL-, METHYL ESTER (I,T) (OR) METHYL METHACRYLATE (I,T)
Waste Code:	U163
Waste Description:	GUANIDINE, N-METHYL-N'-NITRO-N-NITROSO- (OR) MNNG
Waste Code:	U164
Waste Description:	4(1H)-PYRIMIDINONE, 2,3-DIHYDRO-6-METHYL-2-THIOXO- (OR) METHYLTHIOURACIL
Waste Code:	U165
Waste Description:	NAPHTHALENE
Waste Code:	U166
Waste Description:	1,4-NAPHTHALENEDIONE (OR) 1,4-NAPHTHOQUINONE
Waste Code:	U167
Waste Description:	1-NAPHTHALENAMINE (OR) ALPHA-NAPHTHYLAMINE
Waste Code:	U168
Waste Description:	2-NAPHTHALENAMINE (OR) BETA-NAPHTHYLAMINE
Waste Code:	U169
Waste Description:	BENZENE, NITRO- (OR) NITROBENZENE (I,T)
Waste Code:	U170
Waste Description:	P-NITROPHENOL (I,T) (OR) PHENOL, 4-NITRO-
Waste Code:	U171
Waste Description:	2-NITROPROPANE (I,T) (OR) PROPANE, 2-NITRO- (I,T)
Waste Code:	U172
Waste Description:	1-BUTANAMINE, N-BUTYL-N-NITROSO- (OR) N-NITROSODI-N-BUTYLAMINE
Waste Code:	U173
Waste Description:	ETHANOL, 2,2'-(NITROSOIMINO)BIS- (OR) N-NITROSODIETHANOLAMINE
Waste Code:	U174
Waste Description:	ETHANAMINE, N-ETHYL-N-NITROSO- (OR) N-NITROSODIETHYLAMINE
Waste Code:	U176
Waste Description:	N-NITROSO-N-ETHYLUREA (OR) UREA, N-ETHYL-N-NITROSO-
Waste Code:	U177
Waste Description:	N-NITROSO-N-METHYLUREA (OR) UREA, N-METHYL-N-NITROSO-
Waste Code:	U178
Waste Description:	CARBAMIC ACID, METHYLNITROSO-, ETHYL ESTER (OR) N-NITROSO-N-METHYLURETHANE
Waste Code:	U179
Waste Description:	N-NITROSOPIPERIDINE (OR) PIPERIDINE, 1-NITROSO-

Map ID
Direction
Distance
Elevation

MAP FINDINGS

Site

Database(s)

EDR ID Number
EPA ID Number

DENOVA ENVIRONMENTAL INC (Continued)

1000176809

Waste Code:	U180
Waste Description:	N-NITROSOPYRROLIDINE (OR) PYRROLIDINE, 1-NITROSO-
Waste Code:	U181
Waste Description:	5-NITRO-O-TOLUIDINE (OR) BENZENAMINE, 2-METHYL-5-NITRO
Waste Code:	U182
Waste Description:	1,3,5-TRIOXANE, 2,4,6-TRIMETHYL- (OR) PARALDEHYDE
Waste Code:	U183
Waste Description:	BENZENE, PENTACHLORO- (OR) PENTACHLOROBENZENE
Waste Code:	U184
Waste Description:	ETHANE, PENTACHLORO- (OR) PENTACHLOROETHANE
Waste Code:	U185
Waste Description:	BENZENE, PENTACHLORONITRO- (OR) PENTACHLORONITROBENZENE (PCNB)
Waste Code:	U186
Waste Description:	1,3-PENTADIENE (I) (OR) 1-METHYLBUTADIENE (I)
Waste Code:	U187
Waste Description:	ACETAMIDE, N-(4-ETHOXYPHENYL)- (OR) PHENACETIN
Waste Code:	U188
Waste Description:	PHENOL
Waste Code:	U189
Waste Description:	PHOSPHORUS SULFIDE (R) (OR) SULFUR PHOSPHIDE (R)
Waste Code:	U190
Waste Description:	1,3-ISOBENZOFURANDIONE (OR) PHTHALIC ANHYDRIDE
Waste Code:	U191
Waste Description:	2-PICOLINE (OR) PYRIDINE, 2-METHYL-
Waste Code:	U192
Waste Description:	BENZAMIDE, 3,5-DICHLORO-N-(1,1-DIMETHYL-2-PROPYNYL)- (OR) PRONAMIDE
Waste Code:	U193
Waste Description:	1,2-OXATHIOLANE, 2,2-DIOXIDE (OR) 1,3-PROPANE SULTONE
Waste Code:	U194
Waste Description:	1-PROPANAMINE (I,T) (OR) N-PROPYLAMINE (I,T)
Waste Code:	U196
Waste Description:	PYRIDINE
Waste Code:	U197
Waste Description:	2,5-CYCLOHEXADIENE-1,4-DIONE (OR) P-BENZOQUINONE
Waste Code:	U200
Waste Description:	RESERPINE (OR) YOHIMBAN-16-CARBOXYLIC ACID, 11,17-DIMETHOXY-18-[(3,4,5-TRIMETHOXYBENZOYL)OXY]-, METHYL ESTER, (3BETA, 16BETA, 17ALPHA, 18BETA, 20ALPHA)-
Waste Code:	U201

Map ID
Direction
Distance
Elevation

MAP FINDINGS

Site

Database(s)

EDR ID Number
EPA ID Number

DENOVA ENVIRONMENTAL INC (Continued)

1000176809

Waste Description:	1,3-BENZENEDIOL (OR) RESORCINOL
Waste Code:	U202
Waste Description:	1,2-BENZISOTHIAZOL-3(2H)-ONE, 1,1-DIOXIDE, & SALTS (OR) SACCHARIN, & SALTS
Waste Code:	U203
Waste Description:	1,3-BENZODIOXOLE, 5-(2-PROPENYL)- (OR) SAFROLE
Waste Code:	U204
Waste Description:	SELENIOS ACID (OR) SELENIUM DIOXIDE
Waste Code:	U205
Waste Description:	SELENIUM SULFIDE (OR) SELENIUM SULFIDE SES2 (R,T)
Waste Code:	U206
Waste Description:	D-GLUCOSE, 2-DEOXY-2-[[[(METHYLNITROSOAMINO)-CARBONYL]AMINO]- (OR) GLUCOPYRANOSE, 2-DEOXY-2-(3-METHYL-3-NITROSOUREIDO)-,D- (OR) STREPTOZOTOCIN
Waste Code:	U207
Waste Description:	1,2,4,5-TETRACHLOROBENZENE (OR) BENZENE, 1,2,4,5-TETRACHLORO-
Waste Code:	U208
Waste Description:	1,1,1,2-TETRACHLOROETHANE (OR) ETHANE, 1,1,1,2-TETRACHLORO-
Waste Code:	U209
Waste Description:	1,1,2,2-TETRACHLOROETHANE (OR) ETHANE, 1,1,2,2-TETRACHLORO-
Waste Code:	U210
Waste Description:	ETHENE, TETRACHLORO- (OR) TETRACHLOROETHYLENE
Waste Code:	U211
Waste Description:	CARBON TETRACHLORIDE (OR) METHANE, TETRACHLORO-
Waste Code:	U212
Waste Description:	Not Defined
Waste Code:	U213
Waste Description:	FURAN, TETRAHYDRO-(I) (OR) TETRAHYDROFURAN (I)
Waste Code:	U214
Waste Description:	ACETIC ACID, THALLIUM(1+) SALT (OR) THALLIUM(I) ACETATE
Waste Code:	U215
Waste Description:	CARBONIC ACID, DITHALLIUM(1+) SALT (OR) THALLIUM(I) CARBONATE
Waste Code:	U216
Waste Description:	THALLIUM CHLORIDE TLCL (OR) THALLIUM(I) CHLORIDE
Waste Code:	U217
Waste Description:	NITRIC ACID, THALLIUM(1+) SALT (OR) THALLIUM(I) NITRATE
Waste Code:	U218
Waste Description:	ETHANETHIOAMIDE (OR) THIOACETAMIDE
Waste Code:	U219

Map ID
Direction
Distance
Elevation

MAP FINDINGS

Site

Database(s)

EDR ID Number
EPA ID Number

DENOVA ENVIRONMENTAL INC (Continued)

1000176809

Waste Description:	THIOUREA
Waste Code:	U220
Waste Description:	BENZENE, METHYL- (OR) TOLUENE
Waste Code:	U221
Waste Description:	BENZENEDIAMINE, AR-METHYL- (OR) TOLUENEDIAMINE
Waste Code:	U222
Waste Description:	BENZENAMINE, 2-METHYL-, HYDROCHLORIDE (OR) O-TOLUIDINE HYDROCHLORIDE
Waste Code:	U223
Waste Description:	BENZENE, 1,3-DIISOCYANATOMETHYL- (R,T) (OR) TOLUENE DIISOCYANATE (R,T)
Waste Code:	U225
Waste Description:	BROMOFORM (OR) METHANE, TRIBROMO-
Waste Code:	U226
Waste Description:	ETHANE, 1,1,1-TRICHLORO- (OR) METHYL CHLOROFORM
Waste Code:	U227
Waste Description:	1,1,2-TRICHLOROETHANE (OR) ETHANE, 1,1,2-TRICHLORO-
Waste Code:	U228
Waste Description:	ETHENE, TRICHLORO- (OR) TRICHLOROETHYLENE
Waste Code:	U230
Waste Description:	Not Defined
Waste Code:	U232
Waste Description:	Not Defined
Waste Code:	U233
Waste Description:	Not Defined
Waste Code:	U234
Waste Description:	1,3,5-TRINITROBENZENE (R,T) (OR) BENZENE, 1,3,5-TRINITRO-
Waste Code:	U235
Waste Description:	1-PROPANOL, 2,3-DIBROMO-, PHOSPHATE (3:1) (OR) TRIS(2,3-DIBROMOPROPYL) PHOSPHATE
Waste Code:	U236
Waste Description:	2,7-NAPHTHALENEDISULFONIC ACID,3,3'-[(3,3'-DIMETHYL[1,1'-BIPHENYL]-4,4'-DIYL)BIS(AZO)BIS[5-AMINO -4-HYDROXY]-, TETRASODIUM SALT (OR) TRYPAN BLUE
Waste Code:	U237
Waste Description:	2,4-(1H,3H)-PYRIMIDINEDIONE, 5-[BIS(2-CHLOROETHYL)AMINO]- (OR) URACIL MUSTARD
Waste Code:	U238
Waste Description:	CARBAMIC ACID, ETHYL ESTER (OR) ETHYL CARBAMATE (URETHANE)
Waste Code:	U239
Waste Description:	BENZENE, DIMETHYL- (I,T) (OR) XYLENE (I)

Map ID
Direction
Distance
Elevation

MAP FINDINGS

Site

Database(s)

EDR ID Number
EPA ID Number

DENOVA ENVIRONMENTAL INC (Continued)

1000176809

Waste Code: U240
Waste Description: 2,4-D, SALTS & ESTERS (OR) ACETIC ACID, (2,4-DICHLOROPHENOXY)-, SALTS & ESTERS (OR) DICHLOROPHENOXYACETIC ACID 2,4-D

Waste Code: U243
Waste Description: 1-PROPENE, 1,1,2,3,3,3-HEXACHLORO- (OR) HEXACHLOROPROPENE

Waste Code: U244
Waste Description: THIOPEROXYDICARBONIC DIAMIDE [(H2N)C(S)]2S2, TETRAMETHYL- (OR) THIRAM

Waste Code: U246
Waste Description: CYANOGEN BROMIDE (CN)BR

Handler - Owner Operator:

Owner/Operator Indicator: Owner
Owner/Operator Name: DENOVA ENVIRONMENTAL INC
Legal Status: Private
Date Became Current: Not reported
Date Ended Current: Not reported
Owner/Operator Address: 2824 N LOCUST AVE
Owner/Operator City,State,Zip: RIALTO, CA 92377
Owner/Operator Telephone: 909-350-0580
Owner/Operator Telephone Ext: Not reported
Owner/Operator Fax: Not reported
Owner/Operator Email: Not reported

Owner/Operator Indicator: Operator
Owner/Operator Name: BROCO, INCORPORATED
Legal Status: Private
Date Became Current: Not reported
Date Ended Current: Not reported
Owner/Operator Address: 2040 N. TOWNE AVENUE
Owner/Operator City,State,Zip: CITY NOT REPORTED, CA 99999
Owner/Operator Telephone: 714-623-2544
Owner/Operator Telephone Ext: Not reported
Owner/Operator Fax: Not reported
Owner/Operator Email: Not reported

Owner/Operator Indicator: Owner
Owner/Operator Name: DENOVA ENVIRONMENTAL INC
Legal Status: Private
Date Became Current: Not reported
Date Ended Current: Not reported
Owner/Operator Address: 2824 N LOCUST AVE
Owner/Operator City,State,Zip: RIALTO, CA 92377
Owner/Operator Telephone: 909-350-0580
Owner/Operator Telephone Ext: Not reported
Owner/Operator Fax: Not reported
Owner/Operator Email: Not reported

Historic Generators:

Receive Date: 1992-10-06 00:00:00.0
Handler Name: DENOVA ENVIRONMENTAL INC
Federal Waste Generator Description: Not a generator, verified
State District Owner: Not reported
Large Quantity Handler of Universal Waste: No

Map ID
Direction
Distance
Elevation

MAP FINDINGS

Site

Database(s)

EDR ID Number
EPA ID Number

DENOVA ENVIRONMENTAL INC (Continued)

1000176809

Recognized Trader Importer: No
Recognized Trader Exporter: No
Spent Lead Acid Battery Importer: No
Spent Lead Acid Battery Exporter: No
Current Record: No
Non Storage Recycler Activity: Not reported
Electronic Manifest Broker: Not reported

Receive Date: 1999-04-23 00:00:00.0
Handler Name: DENOVA ENVIRONMENTAL INC
Federal Waste Generator Description: Small Quantity Generator
State District Owner: Not reported
Large Quantity Handler of Universal Waste: No
Recognized Trader Importer: No
Recognized Trader Exporter: No
Spent Lead Acid Battery Importer: No
Spent Lead Acid Battery Exporter: No
Current Record: Yes
Non Storage Recycler Activity: Not reported
Electronic Manifest Broker: Not reported

Receive Date: 1999-04-23 00:00:00.0
Handler Name: DENOVA ENVIRONMENTAL INC
Federal Waste Generator Description: Large Quantity Generator
State District Owner: Not reported
Large Quantity Handler of Universal Waste: No
Recognized Trader Importer: No
Recognized Trader Exporter: No
Spent Lead Acid Battery Importer: No
Spent Lead Acid Battery Exporter: No
Current Record: No
Non Storage Recycler Activity: Not reported
Electronic Manifest Broker: Not reported

Receive Date: 1990-04-25 00:00:00.0
Handler Name: BROCO INC
Federal Waste Generator Description: Small Quantity Generator
State District Owner: Not reported
Large Quantity Handler of Universal Waste: No
Recognized Trader Importer: No
Recognized Trader Exporter: No
Spent Lead Acid Battery Importer: No
Spent Lead Acid Battery Exporter: No
Current Record: No
Non Storage Recycler Activity: Not reported
Electronic Manifest Broker: Not reported

Receive Date: 1992-02-29 00:00:00.0
Handler Name: BROCO INC
Federal Waste Generator Description: Small Quantity Generator
State District Owner: Not reported
Large Quantity Handler of Universal Waste: No
Recognized Trader Importer: No
Recognized Trader Exporter: No
Spent Lead Acid Battery Importer: No
Spent Lead Acid Battery Exporter: No
Current Record: No

Map ID
Direction
Distance
Elevation

MAP FINDINGS

Site

Database(s)

EDR ID Number
EPA ID Number

DENOVA ENVIRONMENTAL INC (Continued)

1000176809

Non Storage Recycler Activity:	Not reported
Electronic Manifest Broker:	Not reported
Receive Date:	1994-03-30 00:00:00.0
Handler Name:	BROCO ENVIRONMENTAL, INC
Federal Waste Generator Description:	Large Quantity Generator
State District Owner:	Not reported
Large Quantity Handler of Universal Waste:	No
Recognized Trader Importer:	No
Recognized Trader Exporter:	No
Spent Lead Acid Battery Importer:	No
Spent Lead Acid Battery Exporter:	No
Current Record:	No
Non Storage Recycler Activity:	Not reported
Electronic Manifest Broker:	Not reported
Receive Date:	1999-03-16 00:00:00.0
Handler Name:	BROCO ENVIRONMENTAL, INC.
Federal Waste Generator Description:	Large Quantity Generator
State District Owner:	Not reported
Large Quantity Handler of Universal Waste:	No
Recognized Trader Importer:	No
Recognized Trader Exporter:	No
Spent Lead Acid Battery Importer:	No
Spent Lead Acid Battery Exporter:	No
Current Record:	No
Non Storage Recycler Activity:	Not reported
Electronic Manifest Broker:	Not reported
Receive Date:	2000-10-12 00:00:00.0
Handler Name:	DENOVA ENVIRONMENTAL INC
Federal Waste Generator Description:	Large Quantity Generator
State District Owner:	Not reported
Large Quantity Handler of Universal Waste:	No
Recognized Trader Importer:	No
Recognized Trader Exporter:	No
Spent Lead Acid Battery Importer:	No
Spent Lead Acid Battery Exporter:	No
Current Record:	No
Non Storage Recycler Activity:	Not reported
Electronic Manifest Broker:	Not reported

List of NAICS Codes and Descriptions:

NAICS Code:	32592
NAICS Description:	EXPLOSIVES MANUFACTURING
NAICS Code:	325998
NAICS Description:	ALL OTHER MISCELLANEOUS CHEMICAL PRODUCT AND PREPARATION MANUFACTURING
NAICS Code:	333518
NAICS Description:	OTHER METALWORKING MACHINERY MANUFACTURING
NAICS Code:	49311
NAICS Description:	GENERAL WAREHOUSING AND STORAGE
NAICS Code:	92411
NAICS Description:	ADMINISTRATION OF AIR AND WATER RESOURCE AND SOLID WASTE MANAGEMENT

Map ID
Direction
Distance
Elevation

MAP FINDINGS

Site

Database(s)

EDR ID Number
EPA ID Number

DENOVA ENVIRONMENTAL INC (Continued)

1000176809

PROGRAMS

Facility Has Received Notices of Violation:

Found Violation:	Yes
Agency Which Determined Violation:	State
Violation Short Description:	TSD - General Facility Standards
Date Violation was Determined:	1999-04-22 00:00:00.0
Actual Return to Compliance Date:	1999-04-30 00:00:00.0
Return to Compliance Qualifier:	Documented
Violation Responsible Agency:	State
Scheduled Compliance Date:	Not reported
Enforcement Identifier:	200
Date of Enforcement Action:	1999-04-23 00:00:00.0
Enforcement Responsible Agency:	State
Enforcement Docket Number:	Not reported
Enforcement Attorney:	Not reported
Corrective Action Component:	No
Appeal Initiated Date:	Not reported
Appeal Resolution Date:	Not reported
Disposition Status Date:	Not reported
Disposition Status:	Not reported
Disposition Status Description:	Not reported
Consent/Final Order Sequence Number:	Not reported
Consent/Final Order Respondent Name:	Not reported
Consent/Final Order Lead Agency:	Not reported
Enforcement Type:	Not reported
Enforcement Responsible Person:	Not reported
Enforcement Responsible Sub-Organization:	Not reported
SEP Sequence Number:	Not reported
SEP Expenditure Amount:	Not reported
SEP Scheduled Completion Date:	Not reported
SEP Actual Date:	Not reported
SEP Defaulted Date:	Not reported
SEP Type:	Not reported
SEP Type Description:	Not reported
Proposed Amount:	Not reported
Final Monetary Amount:	Not reported
Paid Amount:	Not reported
Final Count:	Not reported
Final Amount:	Not reported

Found Violation:	Yes
Agency Which Determined Violation:	EPA
Violation Short Description:	TSD - Financial Requirements
Date Violation was Determined:	1991-11-09 00:00:00.0
Actual Return to Compliance Date:	1993-06-14 00:00:00.0
Return to Compliance Qualifier:	Observed
Violation Responsible Agency:	EPA
Scheduled Compliance Date:	Not reported
Enforcement Identifier:	Not reported
Date of Enforcement Action:	Not reported
Enforcement Responsible Agency:	Not reported
Enforcement Docket Number:	Not reported
Enforcement Attorney:	Not reported
Corrective Action Component:	Not reported
Appeal Initiated Date:	Not reported
Appeal Resolution Date:	Not reported

Map ID
Direction
Distance
Elevation

MAP FINDINGS

Site

Database(s)

EDR ID Number
EPA ID Number

DENOVA ENVIRONMENTAL INC (Continued)

1000176809

Disposition Status Date:	Not reported
Disposition Status:	Not reported
Disposition Status Description:	Not reported
Consent/Final Order Sequence Number:	Not reported
Consent/Final Order Respondent Name:	Not reported
Consent/Final Order Lead Agency:	Not reported
Enforcement Type:	Not reported
Enforcement Responsible Person:	Not reported
Enforcement Responsible Sub-Organization:	Not reported
SEP Sequence Number:	Not reported
SEP Expenditure Amount:	Not reported
SEP Scheduled Completion Date:	Not reported
SEP Actual Date:	Not reported
SEP Defaulted Date:	Not reported
SEP Type:	Not reported
SEP Type Description:	Not reported
Proposed Amount:	Not reported
Final Monetary Amount:	Not reported
Paid Amount:	Not reported
Final Count:	Not reported
Final Amount:	Not reported
Found Violation:	Yes
Agency Which Determined Violation:	State
Violation Short Description:	TSD - Waste Pile Standards
Date Violation was Determined:	2004-07-13 00:00:00.0
Actual Return to Compliance Date:	2004-08-23 00:00:00.0
Return to Compliance Qualifier:	Documented
Violation Responsible Agency:	State
Scheduled Compliance Date:	Not reported
Enforcement Identifier:	202
Date of Enforcement Action:	2006-06-13 00:00:00.0
Enforcement Responsible Agency:	State
Enforcement Docket Number:	Not reported
Enforcement Attorney:	Not reported
Corrective Action Component:	No
Appeal Initiated Date:	Not reported
Appeal Resolution Date:	Not reported
Disposition Status Date:	Not reported
Disposition Status:	Not reported
Disposition Status Description:	Not reported
Consent/Final Order Sequence Number:	Not reported
Consent/Final Order Respondent Name:	Not reported
Consent/Final Order Lead Agency:	Not reported
Enforcement Type:	INITIAL 3008(A) COMPLIANCE
Enforcement Responsible Person:	Not reported
Enforcement Responsible Sub-Organization:	Not reported
SEP Sequence Number:	Not reported
SEP Expenditure Amount:	Not reported
SEP Scheduled Completion Date:	Not reported
SEP Actual Date:	Not reported
SEP Defaulted Date:	Not reported
SEP Type:	Not reported
SEP Type Description:	Not reported
Proposed Amount:	39900
Final Monetary Amount:	Not reported
Paid Amount:	Not reported

Map ID
Direction
Distance
Elevation

MAP FINDINGS

Site

Database(s)

EDR ID Number
EPA ID Number

DENOVA ENVIRONMENTAL INC (Continued)

1000176809

Final Count:	Not reported
Final Amount:	Not reported
Found Violation:	Yes
Agency Which Determined Violation:	State
Violation Short Description:	TSD - Financial Requirements
Date Violation was Determined:	2001-06-14 00:00:00.0
Actual Return to Compliance Date:	2002-06-25 00:00:00.0
Return to Compliance Qualifier:	Documented
Violation Responsible Agency:	State
Scheduled Compliance Date:	Not reported
Enforcement Identifier:	285
Date of Enforcement Action:	2001-09-06 00:00:00.0
Enforcement Responsible Agency:	State
Enforcement Docket Number:	Not reported
Enforcement Attorney:	Not reported
Corrective Action Component:	No
Appeal Initiated Date:	Not reported
Appeal Resolution Date:	Not reported
Disposition Status Date:	Not reported
Disposition Status:	Not reported
Disposition Status Description:	Not reported
Consent/Final Order Sequence Number:	Not reported
Consent/Final Order Respondent Name:	Not reported
Consent/Final Order Lead Agency:	Not reported
Enforcement Type:	INITIAL 3008(A) COMPLIANCE
Enforcement Responsible Person:	Not reported
Enforcement Responsible Sub-Organization:	Not reported
SEP Sequence Number:	Not reported
SEP Expenditure Amount:	Not reported
SEP Scheduled Completion Date:	Not reported
SEP Actual Date:	Not reported
SEP Defaulted Date:	Not reported
SEP Type:	Not reported
SEP Type Description:	Not reported
Proposed Amount:	2494318
Final Monetary Amount:	Not reported
Paid Amount:	Not reported
Final Count:	Not reported
Final Amount:	Not reported
Found Violation:	No
Agency Which Determined Violation:	Not reported
Violation Short Description:	Not reported
Date Violation was Determined:	Not reported
Actual Return to Compliance Date:	Not reported
Return to Compliance Qualifier:	Not reported
Violation Responsible Agency:	Not reported
Scheduled Compliance Date:	Not reported
Enforcement Identifier:	Not reported
Date of Enforcement Action:	Not reported
Enforcement Responsible Agency:	Not reported
Enforcement Docket Number:	Not reported
Enforcement Attorney:	Not reported
Corrective Action Component:	Not reported
Appeal Initiated Date:	Not reported
Appeal Resolution Date:	Not reported

Map ID
 Direction
 Distance
 Elevation

MAP FINDINGS

Site

Database(s)

EDR ID Number
 EPA ID Number

DENOVA ENVIRONMENTAL INC (Continued)

1000176809

Disposition Status Date: Not reported
 Disposition Status: Not reported
 Disposition Status Description: Not reported
 Consent/Final Order Sequence Number: Not reported
 Consent/Final Order Respondent Name: Not reported
 Consent/Final Order Lead Agency: Not reported
 Enforcement Type: Not reported
 Enforcement Responsible Person: Not reported
 Enforcement Responsible Sub-Organization: Not reported
 SEP Sequence Number: Not reported
 SEP Expenditure Amount: Not reported
 SEP Scheduled Completion Date: Not reported
 SEP Actual Date: Not reported
 SEP Defaulted Date: Not reported
 SEP Type: Not reported
 SEP Type Description: Not reported
 Proposed Amount: Not reported
 Final Monetary Amount: Not reported
 Paid Amount: Not reported
 Final Count: Not reported
 Final Amount: Not reported

Found Violation: Yes
 Agency Which Determined Violation: State
 Violation Short Description: TSD - Financial Requirements
 Date Violation was Determined: 1993-05-07 00:00:00.0
 Actual Return to Compliance Date: 1994-05-05 00:00:00.0
 Return to Compliance Qualifier: Observed
 Violation Responsible Agency: State
 Scheduled Compliance Date: Not reported
 Enforcement Identifier: 008
 Date of Enforcement Action: 1993-07-27 00:00:00.0
 Enforcement Responsible Agency: State
 Enforcement Docket Number: Not reported
 Enforcement Attorney: Not reported
 Corrective Action Component: No
 Appeal Initiated Date: Not reported
 Appeal Resolution Date: Not reported
 Disposition Status Date: Not reported
 Disposition Status: Not reported
 Disposition Status Description: Not reported
 Consent/Final Order Sequence Number: Not reported
 Consent/Final Order Respondent Name: Not reported
 Consent/Final Order Lead Agency: Not reported
 Enforcement Type: INITIAL CIVIL JUDICIAL ACTION FOR COMPLIANCE AND/OR MONETARY PENALTY
 Enforcement Responsible Person: R9STA
 Enforcement Responsible Sub-Organization: Not reported
 SEP Sequence Number: Not reported
 SEP Expenditure Amount: Not reported
 SEP Scheduled Completion Date: Not reported
 SEP Actual Date: Not reported
 SEP Defaulted Date: Not reported
 SEP Type: Not reported
 SEP Type Description: Not reported
 Proposed Amount: Not reported
 Final Monetary Amount: 35000
 Paid Amount: Not reported

Map ID
Direction
Distance
Elevation

MAP FINDINGS

Site

Database(s)

EDR ID Number
EPA ID Number

DENOVA ENVIRONMENTAL INC (Continued)

1000176809

Final Count:	1
Final Amount:	35000
Found Violation:	Yes
Agency Which Determined Violation:	State
Violation Short Description:	TSD - General
Date Violation was Determined:	1998-12-21 00:00:00.0
Actual Return to Compliance Date:	1998-12-21 00:00:00.0
Return to Compliance Qualifier:	Observed
Violation Responsible Agency:	State
Scheduled Compliance Date:	Not reported
Enforcement Identifier:	Not reported
Date of Enforcement Action:	Not reported
Enforcement Responsible Agency:	Not reported
Enforcement Docket Number:	Not reported
Enforcement Attorney:	Not reported
Corrective Action Component:	Not reported
Appeal Initiated Date:	Not reported
Appeal Resolution Date:	Not reported
Disposition Status Date:	Not reported
Disposition Status:	Not reported
Disposition Status Description:	Not reported
Consent/Final Order Sequence Number:	Not reported
Consent/Final Order Respondent Name:	Not reported
Consent/Final Order Lead Agency:	Not reported
Enforcement Type:	Not reported
Enforcement Responsible Person:	Not reported
Enforcement Responsible Sub-Organization:	Not reported
SEP Sequence Number:	Not reported
SEP Expenditure Amount:	Not reported
SEP Scheduled Completion Date:	Not reported
SEP Actual Date:	Not reported
SEP Defaulted Date:	Not reported
SEP Type:	Not reported
SEP Type Description:	Not reported
Proposed Amount:	Not reported
Final Monetary Amount:	Not reported
Paid Amount:	Not reported
Final Count:	Not reported
Final Amount:	Not reported
Found Violation:	Yes
Agency Which Determined Violation:	State
Violation Short Description:	TSD - General
Date Violation was Determined:	1993-05-07 00:00:00.0
Actual Return to Compliance Date:	1994-05-05 00:00:00.0
Return to Compliance Qualifier:	Observed
Violation Responsible Agency:	State
Scheduled Compliance Date:	Not reported
Enforcement Identifier:	008
Date of Enforcement Action:	1993-07-27 00:00:00.0
Enforcement Responsible Agency:	State
Enforcement Docket Number:	Not reported
Enforcement Attorney:	Not reported
Corrective Action Component:	No
Appeal Initiated Date:	Not reported
Appeal Resolution Date:	Not reported

Map ID
 Direction
 Distance
 Elevation

MAP FINDINGS

Site

Database(s)

EDR ID Number
 EPA ID Number

DENOVA ENVIRONMENTAL INC (Continued)

1000176809

Disposition Status Date:	Not reported
Disposition Status:	Not reported
Disposition Status Description:	Not reported
Consent/Final Order Sequence Number:	Not reported
Consent/Final Order Respondent Name:	Not reported
Consent/Final Order Lead Agency:	Not reported
Enforcement Type:	INITIAL CIVIL JUDICIAL ACTION FOR COMPLIANCE AND/OR MONETARY PENALTY
Enforcement Responsible Person:	R9STA
Enforcement Responsible Sub-Organization:	Not reported
SEP Sequence Number:	Not reported
SEP Expenditure Amount:	Not reported
SEP Scheduled Completion Date:	Not reported
SEP Actual Date:	Not reported
SEP Defaulted Date:	Not reported
SEP Type:	Not reported
SEP Type Description:	Not reported
Proposed Amount:	Not reported
Final Monetary Amount:	35000
Paid Amount:	Not reported
Final Count:	1
Final Amount:	35000
Found Violation:	Yes
Agency Which Determined Violation:	State
Violation Short Description:	TSD - General Facility Standards
Date Violation was Determined:	1999-04-22 00:00:00.0
Actual Return to Compliance Date:	1999-04-30 00:00:00.0
Return to Compliance Qualifier:	Documented
Violation Responsible Agency:	State
Scheduled Compliance Date:	Not reported
Enforcement Identifier:	250
Date of Enforcement Action:	2000-09-22 00:00:00.0
Enforcement Responsible Agency:	State
Enforcement Docket Number:	Not reported
Enforcement Attorney:	Not reported
Corrective Action Component:	No
Appeal Initiated Date:	Not reported
Appeal Resolution Date:	Not reported
Disposition Status Date:	Not reported
Disposition Status:	Not reported
Disposition Status Description:	Not reported
Consent/Final Order Sequence Number:	Not reported
Consent/Final Order Respondent Name:	Not reported
Consent/Final Order Lead Agency:	Not reported
Enforcement Type:	FINAL 3008(A) COMPLIANCE ORDER
Enforcement Responsible Person:	Not reported
Enforcement Responsible Sub-Organization:	Not reported
SEP Sequence Number:	Not reported
SEP Expenditure Amount:	Not reported
SEP Scheduled Completion Date:	Not reported
SEP Actual Date:	Not reported
SEP Defaulted Date:	Not reported
SEP Type:	Not reported
SEP Type Description:	Not reported
Proposed Amount:	Not reported
Final Monetary Amount:	40000
Paid Amount:	Not reported

Map ID
Direction
Distance
Elevation

MAP FINDINGS

Site

Database(s)

EDR ID Number
EPA ID Number

DENOVA ENVIRONMENTAL INC (Continued)

1000176809

Final Count:	1
Final Amount:	45000
Found Violation:	Yes
Agency Which Determined Violation:	State
Violation Short Description:	TSD - Container Use and Management
Date Violation was Determined:	1999-04-22 00:00:00.0
Actual Return to Compliance Date:	1999-04-30 00:00:00.0
Return to Compliance Qualifier:	Documented
Violation Responsible Agency:	State
Scheduled Compliance Date:	Not reported
Enforcement Identifier:	250
Date of Enforcement Action:	2000-09-22 00:00:00.0
Enforcement Responsible Agency:	State
Enforcement Docket Number:	Not reported
Enforcement Attorney:	Not reported
Corrective Action Component:	No
Appeal Initiated Date:	Not reported
Appeal Resolution Date:	Not reported
Disposition Status Date:	Not reported
Disposition Status:	Not reported
Disposition Status Description:	Not reported
Consent/Final Order Sequence Number:	Not reported
Consent/Final Order Respondent Name:	Not reported
Consent/Final Order Lead Agency:	Not reported
Enforcement Type:	FINAL 3008(A) COMPLIANCE ORDER
Enforcement Responsible Person:	Not reported
Enforcement Responsible Sub-Organization:	Not reported
SEP Sequence Number:	Not reported
SEP Expenditure Amount:	Not reported
SEP Scheduled Completion Date:	Not reported
SEP Actual Date:	Not reported
SEP Defaulted Date:	Not reported
SEP Type:	Not reported
SEP Type Description:	Not reported
Proposed Amount:	Not reported
Final Monetary Amount:	40000
Paid Amount:	Not reported
Final Count:	1
Final Amount:	45000
Found Violation:	Yes
Agency Which Determined Violation:	State
Violation Short Description:	TSD - General Facility Standards
Date Violation was Determined:	2004-07-13 00:00:00.0
Actual Return to Compliance Date:	2004-08-23 00:00:00.0
Return to Compliance Qualifier:	Documented
Violation Responsible Agency:	State
Scheduled Compliance Date:	Not reported
Enforcement Identifier:	202
Date of Enforcement Action:	2006-06-13 00:00:00.0
Enforcement Responsible Agency:	State
Enforcement Docket Number:	Not reported
Enforcement Attorney:	Not reported
Corrective Action Component:	No
Appeal Initiated Date:	Not reported
Appeal Resolution Date:	Not reported

Map ID
Direction
Distance
Elevation

MAP FINDINGS

Site

Database(s)

EDR ID Number
EPA ID Number

DENOVA ENVIRONMENTAL INC (Continued)

1000176809

Disposition Status Date:	Not reported
Disposition Status:	Not reported
Disposition Status Description:	Not reported
Consent/Final Order Sequence Number:	Not reported
Consent/Final Order Respondent Name:	Not reported
Consent/Final Order Lead Agency:	Not reported
Enforcement Type:	INITIAL 3008(A) COMPLIANCE
Enforcement Responsible Person:	Not reported
Enforcement Responsible Sub-Organization:	Not reported
SEP Sequence Number:	Not reported
SEP Expenditure Amount:	Not reported
SEP Scheduled Completion Date:	Not reported
SEP Actual Date:	Not reported
SEP Defaulted Date:	Not reported
SEP Type:	Not reported
SEP Type Description:	Not reported
Proposed Amount:	39900
Final Monetary Amount:	Not reported
Paid Amount:	Not reported
Final Count:	Not reported
Final Amount:	Not reported
Found Violation:	Yes
Agency Which Determined Violation:	State
Violation Short Description:	LDR - General
Date Violation was Determined:	1998-12-21 00:00:00.0
Actual Return to Compliance Date:	1998-12-21 00:00:00.0
Return to Compliance Qualifier:	Observed
Violation Responsible Agency:	State
Scheduled Compliance Date:	1999-01-21 00:00:00.0
Enforcement Identifier:	017
Date of Enforcement Action:	1998-12-21 00:00:00.0
Enforcement Responsible Agency:	State
Enforcement Docket Number:	Not reported
Enforcement Attorney:	Not reported
Corrective Action Component:	No
Appeal Initiated Date:	Not reported
Appeal Resolution Date:	Not reported
Disposition Status Date:	Not reported
Disposition Status:	Not reported
Disposition Status Description:	Not reported
Consent/Final Order Sequence Number:	Not reported
Consent/Final Order Respondent Name:	Not reported
Consent/Final Order Lead Agency:	Not reported
Enforcement Type:	WRITTEN INFORMAL
Enforcement Responsible Person:	R9EPA
Enforcement Responsible Sub-Organization:	Not reported
SEP Sequence Number:	Not reported
SEP Expenditure Amount:	Not reported
SEP Scheduled Completion Date:	Not reported
SEP Actual Date:	Not reported
SEP Defaulted Date:	Not reported
SEP Type:	Not reported
SEP Type Description:	Not reported
Proposed Amount:	Not reported
Final Monetary Amount:	Not reported
Paid Amount:	Not reported

Map ID
Direction
Distance
Elevation

MAP FINDINGS

Site

Database(s)

EDR ID Number
EPA ID Number

DENOVA ENVIRONMENTAL INC (Continued)

1000176809

Final Count:	Not reported
Final Amount:	Not reported
Found Violation:	Yes
Agency Which Determined Violation:	State
Violation Short Description:	TSD - Preparedness and Prevention
Date Violation was Determined:	2004-07-13 00:00:00.0
Actual Return to Compliance Date:	2004-10-01 00:00:00.0
Return to Compliance Qualifier:	Documented
Violation Responsible Agency:	State
Scheduled Compliance Date:	Not reported
Enforcement Identifier:	201
Date of Enforcement Action:	2006-01-19 00:00:00.0
Enforcement Responsible Agency:	State
Enforcement Docket Number:	Not reported
Enforcement Attorney:	Not reported
Corrective Action Component:	No
Appeal Initiated Date:	Not reported
Appeal Resolution Date:	Not reported
Disposition Status Date:	Not reported
Disposition Status:	Not reported
Disposition Status Description:	Not reported
Consent/Final Order Sequence Number:	Not reported
Consent/Final Order Respondent Name:	Not reported
Consent/Final Order Lead Agency:	Not reported
Enforcement Type:	LETTER OF INTENT TO INITIATE ENFORCEMENT ACTION
Enforcement Responsible Person:	Not reported
Enforcement Responsible Sub-Organization:	Not reported
SEP Sequence Number:	Not reported
SEP Expenditure Amount:	Not reported
SEP Scheduled Completion Date:	Not reported
SEP Actual Date:	Not reported
SEP Defaulted Date:	Not reported
SEP Type:	Not reported
SEP Type Description:	Not reported
Proposed Amount:	Not reported
Final Monetary Amount:	Not reported
Paid Amount:	Not reported
Final Count:	Not reported
Final Amount:	Not reported
Found Violation:	Yes
Agency Which Determined Violation:	State
Violation Short Description:	TSD - General Facility Standards
Date Violation was Determined:	1999-04-22 00:00:00.0
Actual Return to Compliance Date:	1999-04-30 00:00:00.0
Return to Compliance Qualifier:	Documented
Violation Responsible Agency:	State
Scheduled Compliance Date:	Not reported
Enforcement Identifier:	245
Date of Enforcement Action:	2000-06-13 00:00:00.0
Enforcement Responsible Agency:	State
Enforcement Docket Number:	Not reported
Enforcement Attorney:	Not reported
Corrective Action Component:	No
Appeal Initiated Date:	Not reported
Appeal Resolution Date:	Not reported

Map ID
 Direction
 Distance
 Elevation

MAP FINDINGS

Site

Database(s)

EDR ID Number
 EPA ID Number

DENOVA ENVIRONMENTAL INC (Continued)

1000176809

Disposition Status Date:	Not reported
Disposition Status:	Not reported
Disposition Status Description:	Not reported
Consent/Final Order Sequence Number:	Not reported
Consent/Final Order Respondent Name:	Not reported
Consent/Final Order Lead Agency:	Not reported
Enforcement Type:	INITIAL 3008(A) COMPLIANCE
Enforcement Responsible Person:	Not reported
Enforcement Responsible Sub-Organization:	Not reported
SEP Sequence Number:	Not reported
SEP Expenditure Amount:	Not reported
SEP Scheduled Completion Date:	Not reported
SEP Actual Date:	Not reported
SEP Defaulted Date:	Not reported
SEP Type:	Not reported
SEP Type Description:	Not reported
Proposed Amount:	62750
Final Monetary Amount:	Not reported
Paid Amount:	Not reported
Final Count:	Not reported
Final Amount:	Not reported
Found Violation:	Yes
Agency Which Determined Violation:	State
Violation Short Description:	TSD IS-Thermal Treatment
Date Violation was Determined:	1994-03-28 00:00:00.0
Actual Return to Compliance Date:	1995-01-07 00:00:00.0
Return to Compliance Qualifier:	Observed
Violation Responsible Agency:	State
Scheduled Compliance Date:	Not reported
Enforcement Identifier:	010
Date of Enforcement Action:	1994-06-29 00:00:00.0
Enforcement Responsible Agency:	State
Enforcement Docket Number:	Not reported
Enforcement Attorney:	Not reported
Corrective Action Component:	No
Appeal Initiated Date:	Not reported
Appeal Resolution Date:	Not reported
Disposition Status Date:	Not reported
Disposition Status:	Not reported
Disposition Status Description:	Not reported
Consent/Final Order Sequence Number:	Not reported
Consent/Final Order Respondent Name:	Not reported
Consent/Final Order Lead Agency:	Not reported
Enforcement Type:	INITIAL CIVIL JUDICIAL ACTION FOR COMPLIANCE AND/OR MONETARY PENALTY
Enforcement Responsible Person:	R9STA
Enforcement Responsible Sub-Organization:	Not reported
SEP Sequence Number:	Not reported
SEP Expenditure Amount:	Not reported
SEP Scheduled Completion Date:	Not reported
SEP Actual Date:	Not reported
SEP Defaulted Date:	Not reported
SEP Type:	Not reported
SEP Type Description:	Not reported
Proposed Amount:	Not reported
Final Monetary Amount:	Not reported
Paid Amount:	Not reported

Map ID
 Direction
 Distance
 Elevation

MAP FINDINGS

Site

Database(s)

EDR ID Number
 EPA ID Number

DENOVA ENVIRONMENTAL INC (Continued)

1000176809

Final Count:	Not reported
Final Amount:	Not reported
Found Violation:	Yes
Agency Which Determined Violation:	State
Violation Short Description:	TSD - General
Date Violation was Determined:	1989-10-27 00:00:00.0
Actual Return to Compliance Date:	1989-12-22 00:00:00.0
Return to Compliance Qualifier:	Observed
Violation Responsible Agency:	State
Scheduled Compliance Date:	1989-12-22 00:00:00.0
Enforcement Identifier:	005
Date of Enforcement Action:	1989-12-06 00:00:00.0
Enforcement Responsible Agency:	State
Enforcement Docket Number:	Not reported
Enforcement Attorney:	Not reported
Corrective Action Component:	No
Appeal Initiated Date:	Not reported
Appeal Resolution Date:	Not reported
Disposition Status Date:	Not reported
Disposition Status:	Not reported
Disposition Status Description:	Not reported
Consent/Final Order Sequence Number:	Not reported
Consent/Final Order Respondent Name:	Not reported
Consent/Final Order Lead Agency:	Not reported
Enforcement Type:	WRITTEN INFORMAL
Enforcement Responsible Person:	R9STA
Enforcement Responsible Sub-Organization:	Not reported
SEP Sequence Number:	Not reported
SEP Expenditure Amount:	Not reported
SEP Scheduled Completion Date:	Not reported
SEP Actual Date:	Not reported
SEP Defaulted Date:	Not reported
SEP Type:	Not reported
SEP Type Description:	Not reported
Proposed Amount:	Not reported
Final Monetary Amount:	Not reported
Paid Amount:	Not reported
Final Count:	Not reported
Final Amount:	Not reported
Found Violation:	Yes
Agency Which Determined Violation:	State
Violation Short Description:	TSD - Waste Pile Standards
Date Violation was Determined:	2004-07-13 00:00:00.0
Actual Return to Compliance Date:	2004-08-23 00:00:00.0
Return to Compliance Qualifier:	Documented
Violation Responsible Agency:	State
Scheduled Compliance Date:	Not reported
Enforcement Identifier:	Not reported
Date of Enforcement Action:	Not reported
Enforcement Responsible Agency:	Not reported
Enforcement Docket Number:	Not reported
Enforcement Attorney:	Not reported
Corrective Action Component:	Not reported
Appeal Initiated Date:	Not reported
Appeal Resolution Date:	Not reported

Map ID
 Direction
 Distance
 Elevation

MAP FINDINGS

Site

Database(s)

EDR ID Number
 EPA ID Number

DENOVA ENVIRONMENTAL INC (Continued)

1000176809

Disposition Status Date: Not reported
 Disposition Status: Not reported
 Disposition Status Description: Not reported
 Consent/Final Order Sequence Number: Not reported
 Consent/Final Order Respondent Name: Not reported
 Consent/Final Order Lead Agency: Not reported
 Enforcement Type: Not reported
 Enforcement Responsible Person: Not reported
 Enforcement Responsible Sub-Organization: Not reported
 SEP Sequence Number: Not reported
 SEP Expenditure Amount: Not reported
 SEP Scheduled Completion Date: Not reported
 SEP Actual Date: Not reported
 SEP Defaulted Date: Not reported
 SEP Type: Not reported
 SEP Type Description: Not reported
 Proposed Amount: Not reported
 Final Monetary Amount: Not reported
 Paid Amount: Not reported
 Final Count: Not reported
 Final Amount: Not reported

Found Violation: Yes
 Agency Which Determined Violation: State
 Violation Short Description: TSD - General
 Date Violation was Determined: 1993-05-07 00:00:00.0
 Actual Return to Compliance Date: 1994-05-05 00:00:00.0
 Return to Compliance Qualifier: Observed
 Violation Responsible Agency: State
 Scheduled Compliance Date: Not reported
 Enforcement Identifier: 008
 Date of Enforcement Action: 1993-07-27 00:00:00.0
 Enforcement Responsible Agency: State
 Enforcement Docket Number: Not reported
 Enforcement Attorney: Not reported
 Corrective Action Component: No
 Appeal Initiated Date: Not reported
 Appeal Resolution Date: Not reported
 Disposition Status Date: Not reported
 Disposition Status: Not reported
 Disposition Status Description: Not reported
 Consent/Final Order Sequence Number: Not reported
 Consent/Final Order Respondent Name: Not reported
 Consent/Final Order Lead Agency: Not reported
 Enforcement Type: INITIAL CIVIL JUDICIAL ACTION FOR COMPLIANCE AND/OR MONETARY PENALTY
 Enforcement Responsible Person: R9STA
 Enforcement Responsible Sub-Organization: Not reported
 SEP Sequence Number: Not reported
 SEP Expenditure Amount: Not reported
 SEP Scheduled Completion Date: Not reported
 SEP Actual Date: Not reported
 SEP Defaulted Date: Not reported
 SEP Type: Not reported
 SEP Type Description: Not reported
 Proposed Amount: Not reported
 Final Monetary Amount: 35000
 Paid Amount: Not reported

Map ID
Direction
Distance
Elevation

MAP FINDINGS

Site

Database(s)

EDR ID Number
EPA ID Number

DENOVA ENVIRONMENTAL INC (Continued)

1000176809

Final Count:	1
Final Amount:	35000
Found Violation:	Yes
Agency Which Determined Violation:	State
Violation Short Description:	TSD - Container Use and Management
Date Violation was Determined:	2004-07-13 00:00:00.0
Actual Return to Compliance Date:	2004-10-01 00:00:00.0
Return to Compliance Qualifier:	Documented
Violation Responsible Agency:	State
Scheduled Compliance Date:	Not reported
Enforcement Identifier:	201
Date of Enforcement Action:	2006-01-19 00:00:00.0
Enforcement Responsible Agency:	State
Enforcement Docket Number:	Not reported
Enforcement Attorney:	Not reported
Corrective Action Component:	No
Appeal Initiated Date:	Not reported
Appeal Resolution Date:	Not reported
Disposition Status Date:	Not reported
Disposition Status:	Not reported
Disposition Status Description:	Not reported
Consent/Final Order Sequence Number:	Not reported
Consent/Final Order Respondent Name:	Not reported
Consent/Final Order Lead Agency:	Not reported
Enforcement Type:	LETTER OF INTENT TO INITIATE ENFORCEMENT ACTION
Enforcement Responsible Person:	Not reported
Enforcement Responsible Sub-Organization:	Not reported
SEP Sequence Number:	Not reported
SEP Expenditure Amount:	Not reported
SEP Scheduled Completion Date:	Not reported
SEP Actual Date:	Not reported
SEP Defaulted Date:	Not reported
SEP Type:	Not reported
SEP Type Description:	Not reported
Proposed Amount:	Not reported
Final Monetary Amount:	Not reported
Paid Amount:	Not reported
Final Count:	Not reported
Final Amount:	Not reported
Found Violation:	Yes
Agency Which Determined Violation:	State
Violation Short Description:	TSD - Waste Pile Standards
Date Violation was Determined:	2004-07-13 00:00:00.0
Actual Return to Compliance Date:	2004-08-23 00:00:00.0
Return to Compliance Qualifier:	Documented
Violation Responsible Agency:	State
Scheduled Compliance Date:	Not reported
Enforcement Identifier:	201
Date of Enforcement Action:	2007-04-27 00:00:00.0
Enforcement Responsible Agency:	State
Enforcement Docket Number:	Not reported
Enforcement Attorney:	Not reported
Corrective Action Component:	No
Appeal Initiated Date:	Not reported
Appeal Resolution Date:	Not reported

Map ID
Direction
Distance
Elevation

MAP FINDINGS

Site

Database(s)

EDR ID Number
EPA ID Number

DENOVA ENVIRONMENTAL INC (Continued)

1000176809

Disposition Status Date:	Not reported
Disposition Status:	Not reported
Disposition Status Description:	Not reported
Consent/Final Order Sequence Number:	Not reported
Consent/Final Order Respondent Name:	Not reported
Consent/Final Order Lead Agency:	Not reported
Enforcement Type:	FINAL 3008(A) COMPLIANCE ORDER
Enforcement Responsible Person:	Not reported
Enforcement Responsible Sub-Organization:	Not reported
SEP Sequence Number:	Not reported
SEP Expenditure Amount:	Not reported
SEP Scheduled Completion Date:	Not reported
SEP Actual Date:	Not reported
SEP Defaulted Date:	Not reported
SEP Type:	Not reported
SEP Type Description:	Not reported
Proposed Amount:	Not reported
Final Monetary Amount:	5000
Paid Amount:	Not reported
Final Count:	1
Final Amount:	10000
Found Violation:	Yes
Agency Which Determined Violation:	State
Violation Short Description:	TSD - Waste Pile Standards
Date Violation was Determined:	2004-07-13 00:00:00.0
Actual Return to Compliance Date:	2004-08-23 00:00:00.0
Return to Compliance Qualifier:	Documented
Violation Responsible Agency:	State
Scheduled Compliance Date:	Not reported
Enforcement Identifier:	200
Date of Enforcement Action:	2004-08-12 00:00:00.0
Enforcement Responsible Agency:	State
Enforcement Docket Number:	Not reported
Enforcement Attorney:	Not reported
Corrective Action Component:	No
Appeal Initiated Date:	Not reported
Appeal Resolution Date:	Not reported
Disposition Status Date:	Not reported
Disposition Status:	Not reported
Disposition Status Description:	Not reported
Consent/Final Order Sequence Number:	Not reported
Consent/Final Order Respondent Name:	Not reported
Consent/Final Order Lead Agency:	Not reported
Enforcement Type:	Not reported
Enforcement Responsible Person:	Not reported
Enforcement Responsible Sub-Organization:	Not reported
SEP Sequence Number:	Not reported
SEP Expenditure Amount:	Not reported
SEP Scheduled Completion Date:	Not reported
SEP Actual Date:	Not reported
SEP Defaulted Date:	Not reported
SEP Type:	Not reported
SEP Type Description:	Not reported
Proposed Amount:	Not reported
Final Monetary Amount:	Not reported
Paid Amount:	Not reported

Map ID
Direction
Distance
Elevation

MAP FINDINGS

Site

Database(s)

EDR ID Number
EPA ID Number

DENOVA ENVIRONMENTAL INC (Continued)

1000176809

Final Count:	Not reported
Final Amount:	Not reported
Found Violation:	Yes
Agency Which Determined Violation:	State
Violation Short Description:	TSD - Waste Pile Standards
Date Violation was Determined:	2004-07-13 00:00:00.0
Actual Return to Compliance Date:	2004-08-23 00:00:00.0
Return to Compliance Qualifier:	Documented
Violation Responsible Agency:	State
Scheduled Compliance Date:	Not reported
Enforcement Identifier:	201
Date of Enforcement Action:	2006-01-19 00:00:00.0
Enforcement Responsible Agency:	State
Enforcement Docket Number:	Not reported
Enforcement Attorney:	Not reported
Corrective Action Component:	No
Appeal Initiated Date:	Not reported
Appeal Resolution Date:	Not reported
Disposition Status Date:	Not reported
Disposition Status:	Not reported
Disposition Status Description:	Not reported
Consent/Final Order Sequence Number:	Not reported
Consent/Final Order Respondent Name:	Not reported
Consent/Final Order Lead Agency:	Not reported
Enforcement Type:	LETTER OF INTENT TO INITIATE ENFORCEMENT ACTION
Enforcement Responsible Person:	Not reported
Enforcement Responsible Sub-Organization:	Not reported
SEP Sequence Number:	Not reported
SEP Expenditure Amount:	Not reported
SEP Scheduled Completion Date:	Not reported
SEP Actual Date:	Not reported
SEP Defaulted Date:	Not reported
SEP Type:	Not reported
SEP Type Description:	Not reported
Proposed Amount:	Not reported
Final Monetary Amount:	Not reported
Paid Amount:	Not reported
Final Count:	Not reported
Final Amount:	Not reported
Found Violation:	Yes
Agency Which Determined Violation:	State
Violation Short Description:	TSD - General
Date Violation was Determined:	1997-04-10 00:00:00.0
Actual Return to Compliance Date:	1997-12-16 00:00:00.0
Return to Compliance Qualifier:	Observed
Violation Responsible Agency:	State
Scheduled Compliance Date:	Not reported
Enforcement Identifier:	015
Date of Enforcement Action:	1997-04-10 00:00:00.0
Enforcement Responsible Agency:	State
Enforcement Docket Number:	Not reported
Enforcement Attorney:	Not reported
Corrective Action Component:	No
Appeal Initiated Date:	Not reported
Appeal Resolution Date:	Not reported

Map ID
Direction
Distance
Elevation

MAP FINDINGS

Site

Database(s)

EDR ID Number
EPA ID Number

DENOVA ENVIRONMENTAL INC (Continued)

1000176809

Disposition Status Date:	Not reported
Disposition Status:	Not reported
Disposition Status Description:	Not reported
Consent/Final Order Sequence Number:	Not reported
Consent/Final Order Respondent Name:	Not reported
Consent/Final Order Lead Agency:	Not reported
Enforcement Type:	WRITTEN INFORMAL
Enforcement Responsible Person:	R9STA
Enforcement Responsible Sub-Organization:	Not reported
SEP Sequence Number:	Not reported
SEP Expenditure Amount:	Not reported
SEP Scheduled Completion Date:	Not reported
SEP Actual Date:	Not reported
SEP Defaulted Date:	Not reported
SEP Type:	Not reported
SEP Type Description:	Not reported
Proposed Amount:	Not reported
Final Monetary Amount:	Not reported
Paid Amount:	Not reported
Final Count:	Not reported
Final Amount:	Not reported
Found Violation:	Yes
Agency Which Determined Violation:	State
Violation Short Description:	TSD - Financial Requirements
Date Violation was Determined:	2000-09-25 00:00:00.0
Actual Return to Compliance Date:	2000-11-29 00:00:00.0
Return to Compliance Qualifier:	Documented
Violation Responsible Agency:	State
Scheduled Compliance Date:	Not reported
Enforcement Identifier:	200
Date of Enforcement Action:	2000-09-25 00:00:00.0
Enforcement Responsible Agency:	State
Enforcement Docket Number:	Not reported
Enforcement Attorney:	Not reported
Corrective Action Component:	No
Appeal Initiated Date:	Not reported
Appeal Resolution Date:	Not reported
Disposition Status Date:	Not reported
Disposition Status:	Not reported
Disposition Status Description:	Not reported
Consent/Final Order Sequence Number:	Not reported
Consent/Final Order Respondent Name:	Not reported
Consent/Final Order Lead Agency:	Not reported
Enforcement Type:	Not reported
Enforcement Responsible Person:	Not reported
Enforcement Responsible Sub-Organization:	Not reported
SEP Sequence Number:	Not reported
SEP Expenditure Amount:	Not reported
SEP Scheduled Completion Date:	Not reported
SEP Actual Date:	Not reported
SEP Defaulted Date:	Not reported
SEP Type:	Not reported
SEP Type Description:	Not reported
Proposed Amount:	Not reported
Final Monetary Amount:	Not reported
Paid Amount:	Not reported

Map ID
Direction
Distance
Elevation

MAP FINDINGS

Site

Database(s)

EDR ID Number
EPA ID Number

DENOVA ENVIRONMENTAL INC (Continued)

1000176809

Final Count:	Not reported
Final Amount:	Not reported
Found Violation:	Yes
Agency Which Determined Violation:	State
Violation Short Description:	TSD - Financial Requirements
Date Violation was Determined:	2001-06-14 00:00:00.0
Actual Return to Compliance Date:	2002-06-25 00:00:00.0
Return to Compliance Qualifier:	Documented
Violation Responsible Agency:	State
Scheduled Compliance Date:	Not reported
Enforcement Identifier:	285
Date of Enforcement Action:	2001-09-06 00:00:00.0
Enforcement Responsible Agency:	State
Enforcement Docket Number:	Not reported
Enforcement Attorney:	Not reported
Corrective Action Component:	No
Appeal Initiated Date:	Not reported
Appeal Resolution Date:	Not reported
Disposition Status Date:	Not reported
Disposition Status:	Not reported
Disposition Status Description:	Not reported
Consent/Final Order Sequence Number:	Not reported
Consent/Final Order Respondent Name:	Not reported
Consent/Final Order Lead Agency:	Not reported
Enforcement Type:	INITIAL 3008(A) COMPLIANCE
Enforcement Responsible Person:	Not reported
Enforcement Responsible Sub-Organization:	Not reported
SEP Sequence Number:	Not reported
SEP Expenditure Amount:	Not reported
SEP Scheduled Completion Date:	Not reported
SEP Actual Date:	Not reported
SEP Defaulted Date:	Not reported
SEP Type:	Not reported
SEP Type Description:	Not reported
Proposed Amount:	2494318
Final Monetary Amount:	Not reported
Paid Amount:	Not reported
Final Count:	Not reported
Final Amount:	Not reported
Found Violation:	Yes
Agency Which Determined Violation:	State
Violation Short Description:	Generators - General
Date Violation was Determined:	1996-06-18 00:00:00.0
Actual Return to Compliance Date:	1997-12-16 00:00:00.0
Return to Compliance Qualifier:	Observed
Violation Responsible Agency:	State
Scheduled Compliance Date:	Not reported
Enforcement Identifier:	013
Date of Enforcement Action:	1996-06-18 00:00:00.0
Enforcement Responsible Agency:	State
Enforcement Docket Number:	Not reported
Enforcement Attorney:	Not reported
Corrective Action Component:	No
Appeal Initiated Date:	Not reported
Appeal Resolution Date:	Not reported

Map ID
Direction
Distance
Elevation

MAP FINDINGS

Site

Database(s)

EDR ID Number
EPA ID Number

DENOVA ENVIRONMENTAL INC (Continued)

1000176809

Disposition Status Date:	Not reported
Disposition Status:	Not reported
Disposition Status Description:	Not reported
Consent/Final Order Sequence Number:	Not reported
Consent/Final Order Respondent Name:	Not reported
Consent/Final Order Lead Agency:	Not reported
Enforcement Type:	WRITTEN INFORMAL
Enforcement Responsible Person:	R9STA
Enforcement Responsible Sub-Organization:	Not reported
SEP Sequence Number:	Not reported
SEP Expenditure Amount:	Not reported
SEP Scheduled Completion Date:	Not reported
SEP Actual Date:	Not reported
SEP Defaulted Date:	Not reported
SEP Type:	Not reported
SEP Type Description:	Not reported
Proposed Amount:	Not reported
Final Monetary Amount:	Not reported
Paid Amount:	Not reported
Final Count:	Not reported
Final Amount:	Not reported
Found Violation:	Yes
Agency Which Determined Violation:	State
Violation Short Description:	TSD - General
Date Violation was Determined:	1994-03-28 00:00:00.0
Actual Return to Compliance Date:	1995-01-07 00:00:00.0
Return to Compliance Qualifier:	Observed
Violation Responsible Agency:	State
Scheduled Compliance Date:	Not reported
Enforcement Identifier:	009
Date of Enforcement Action:	1994-03-28 00:00:00.0
Enforcement Responsible Agency:	State
Enforcement Docket Number:	Not reported
Enforcement Attorney:	Not reported
Corrective Action Component:	No
Appeal Initiated Date:	Not reported
Appeal Resolution Date:	Not reported
Disposition Status Date:	Not reported
Disposition Status:	Not reported
Disposition Status Description:	Not reported
Consent/Final Order Sequence Number:	Not reported
Consent/Final Order Respondent Name:	Not reported
Consent/Final Order Lead Agency:	Not reported
Enforcement Type:	WRITTEN INFORMAL
Enforcement Responsible Person:	R9STA
Enforcement Responsible Sub-Organization:	Not reported
SEP Sequence Number:	Not reported
SEP Expenditure Amount:	Not reported
SEP Scheduled Completion Date:	Not reported
SEP Actual Date:	Not reported
SEP Defaulted Date:	Not reported
SEP Type:	Not reported
SEP Type Description:	Not reported
Proposed Amount:	Not reported
Final Monetary Amount:	Not reported
Paid Amount:	Not reported

Map ID
 Direction
 Distance
 Elevation

MAP FINDINGS

Site

Database(s)

EDR ID Number
 EPA ID Number

DENOVA ENVIRONMENTAL INC (Continued)

1000176809

Final Count:	Not reported
Final Amount:	Not reported
Found Violation:	No
Agency Which Determined Violation:	Not reported
Violation Short Description:	Not reported
Date Violation was Determined:	Not reported
Actual Return to Compliance Date:	Not reported
Return to Compliance Qualifier:	Not reported
Violation Responsible Agency:	Not reported
Scheduled Compliance Date:	Not reported
Enforcement Identifier:	Not reported
Date of Enforcement Action:	Not reported
Enforcement Responsible Agency:	Not reported
Enforcement Docket Number:	Not reported
Enforcement Attorney:	Not reported
Corrective Action Component:	Not reported
Appeal Initiated Date:	Not reported
Appeal Resolution Date:	Not reported
Disposition Status Date:	Not reported
Disposition Status:	Not reported
Disposition Status Description:	Not reported
Consent/Final Order Sequence Number:	Not reported
Consent/Final Order Respondent Name:	Not reported
Consent/Final Order Lead Agency:	Not reported
Enforcement Type:	Not reported
Enforcement Responsible Person:	Not reported
Enforcement Responsible Sub-Organization:	Not reported
SEP Sequence Number:	Not reported
SEP Expenditure Amount:	Not reported
SEP Scheduled Completion Date:	Not reported
SEP Actual Date:	Not reported
SEP Defaulted Date:	Not reported
SEP Type:	Not reported
SEP Type Description:	Not reported
Proposed Amount:	Not reported
Final Monetary Amount:	Not reported
Paid Amount:	Not reported
Final Count:	Not reported
Final Amount:	Not reported
Found Violation:	Yes
Agency Which Determined Violation:	State
Violation Short Description:	LDR - General
Date Violation was Determined:	1997-04-10 00:00:00.0
Actual Return to Compliance Date:	1997-12-16 00:00:00.0
Return to Compliance Qualifier:	Observed
Violation Responsible Agency:	State
Scheduled Compliance Date:	Not reported
Enforcement Identifier:	015
Date of Enforcement Action:	1997-04-10 00:00:00.0
Enforcement Responsible Agency:	State
Enforcement Docket Number:	Not reported
Enforcement Attorney:	Not reported
Corrective Action Component:	No
Appeal Initiated Date:	Not reported
Appeal Resolution Date:	Not reported

Map ID
Direction
Distance
Elevation

MAP FINDINGS

Site

Database(s)

EDR ID Number
EPA ID Number

DENOVA ENVIRONMENTAL INC (Continued)

1000176809

Disposition Status Date:	Not reported
Disposition Status:	Not reported
Disposition Status Description:	Not reported
Consent/Final Order Sequence Number:	Not reported
Consent/Final Order Respondent Name:	Not reported
Consent/Final Order Lead Agency:	Not reported
Enforcement Type:	WRITTEN INFORMAL
Enforcement Responsible Person:	R9STA
Enforcement Responsible Sub-Organization:	Not reported
SEP Sequence Number:	Not reported
SEP Expenditure Amount:	Not reported
SEP Scheduled Completion Date:	Not reported
SEP Actual Date:	Not reported
SEP Defaulted Date:	Not reported
SEP Type:	Not reported
SEP Type Description:	Not reported
Proposed Amount:	Not reported
Final Monetary Amount:	Not reported
Paid Amount:	Not reported
Final Count:	Not reported
Final Amount:	Not reported
Found Violation:	No
Agency Which Determined Violation:	Not reported
Violation Short Description:	Not reported
Date Violation was Determined:	Not reported
Actual Return to Compliance Date:	Not reported
Return to Compliance Qualifier:	Not reported
Violation Responsible Agency:	Not reported
Scheduled Compliance Date:	Not reported
Enforcement Identifier:	Not reported
Date of Enforcement Action:	Not reported
Enforcement Responsible Agency:	Not reported
Enforcement Docket Number:	Not reported
Enforcement Attorney:	Not reported
Corrective Action Component:	Not reported
Appeal Initiated Date:	Not reported
Appeal Resolution Date:	Not reported
Disposition Status Date:	Not reported
Disposition Status:	Not reported
Disposition Status Description:	Not reported
Consent/Final Order Sequence Number:	Not reported
Consent/Final Order Respondent Name:	Not reported
Consent/Final Order Lead Agency:	Not reported
Enforcement Type:	Not reported
Enforcement Responsible Person:	Not reported
Enforcement Responsible Sub-Organization:	Not reported
SEP Sequence Number:	Not reported
SEP Expenditure Amount:	Not reported
SEP Scheduled Completion Date:	Not reported
SEP Actual Date:	Not reported
SEP Defaulted Date:	Not reported
SEP Type:	Not reported
SEP Type Description:	Not reported
Proposed Amount:	Not reported
Final Monetary Amount:	Not reported
Paid Amount:	Not reported

Map ID
 Direction
 Distance
 Elevation

MAP FINDINGS

Site

Database(s)

EDR ID Number
 EPA ID Number

DENOVA ENVIRONMENTAL INC (Continued)

1000176809

Final Count:	Not reported
Final Amount:	Not reported
Found Violation:	No
Agency Which Determined Violation:	Not reported
Violation Short Description:	Not reported
Date Violation was Determined:	Not reported
Actual Return to Compliance Date:	Not reported
Return to Compliance Qualifier:	Not reported
Violation Responsible Agency:	Not reported
Scheduled Compliance Date:	Not reported
Enforcement Identifier:	Not reported
Date of Enforcement Action:	Not reported
Enforcement Responsible Agency:	Not reported
Enforcement Docket Number:	Not reported
Enforcement Attorney:	Not reported
Corrective Action Component:	Not reported
Appeal Initiated Date:	Not reported
Appeal Resolution Date:	Not reported
Disposition Status Date:	Not reported
Disposition Status:	Not reported
Disposition Status Description:	Not reported
Consent/Final Order Sequence Number:	Not reported
Consent/Final Order Respondent Name:	Not reported
Consent/Final Order Lead Agency:	Not reported
Enforcement Type:	Not reported
Enforcement Responsible Person:	Not reported
Enforcement Responsible Sub-Organization:	Not reported
SEP Sequence Number:	Not reported
SEP Expenditure Amount:	Not reported
SEP Scheduled Completion Date:	Not reported
SEP Actual Date:	Not reported
SEP Defaulted Date:	Not reported
SEP Type:	Not reported
SEP Type Description:	Not reported
Proposed Amount:	Not reported
Final Monetary Amount:	Not reported
Paid Amount:	Not reported
Final Count:	Not reported
Final Amount:	Not reported
Found Violation:	Yes
Agency Which Determined Violation:	State
Violation Short Description:	TSD - General Facility Standards
Date Violation was Determined:	1999-04-22 00:00:00.0
Actual Return to Compliance Date:	1999-04-30 00:00:00.0
Return to Compliance Qualifier:	Documented
Violation Responsible Agency:	State
Scheduled Compliance Date:	Not reported
Enforcement Identifier:	250
Date of Enforcement Action:	2000-09-22 00:00:00.0
Enforcement Responsible Agency:	State
Enforcement Docket Number:	Not reported
Enforcement Attorney:	Not reported
Corrective Action Component:	No
Appeal Initiated Date:	Not reported
Appeal Resolution Date:	Not reported

Map ID
 Direction
 Distance
 Elevation

MAP FINDINGS

Site

Database(s)

EDR ID Number
 EPA ID Number

DENOVA ENVIRONMENTAL INC (Continued)

1000176809

Disposition Status Date:	Not reported
Disposition Status:	Not reported
Disposition Status Description:	Not reported
Consent/Final Order Sequence Number:	Not reported
Consent/Final Order Respondent Name:	Not reported
Consent/Final Order Lead Agency:	Not reported
Enforcement Type:	FINAL 3008(A) COMPLIANCE ORDER
Enforcement Responsible Person:	Not reported
Enforcement Responsible Sub-Organization:	Not reported
SEP Sequence Number:	Not reported
SEP Expenditure Amount:	Not reported
SEP Scheduled Completion Date:	Not reported
SEP Actual Date:	Not reported
SEP Defaulted Date:	Not reported
SEP Type:	Not reported
SEP Type Description:	Not reported
Proposed Amount:	Not reported
Final Monetary Amount:	40000
Paid Amount:	Not reported
Final Count:	1
Final Amount:	45000
Found Violation:	Yes
Agency Which Determined Violation:	State
Violation Short Description:	TSD - General Facility Standards
Date Violation was Determined:	1998-12-21 00:00:00.0
Actual Return to Compliance Date:	1998-12-21 00:00:00.0
Return to Compliance Qualifier:	Documented
Violation Responsible Agency:	State
Scheduled Compliance Date:	Not reported
Enforcement Identifier:	201
Date of Enforcement Action:	1998-12-21 00:00:00.0
Enforcement Responsible Agency:	State
Enforcement Docket Number:	Not reported
Enforcement Attorney:	Not reported
Corrective Action Component:	No
Appeal Initiated Date:	Not reported
Appeal Resolution Date:	Not reported
Disposition Status Date:	Not reported
Disposition Status:	Not reported
Disposition Status Description:	Not reported
Consent/Final Order Sequence Number:	Not reported
Consent/Final Order Respondent Name:	Not reported
Consent/Final Order Lead Agency:	Not reported
Enforcement Type:	Not reported
Enforcement Responsible Person:	Not reported
Enforcement Responsible Sub-Organization:	Not reported
SEP Sequence Number:	Not reported
SEP Expenditure Amount:	Not reported
SEP Scheduled Completion Date:	Not reported
SEP Actual Date:	Not reported
SEP Defaulted Date:	Not reported
SEP Type:	Not reported
SEP Type Description:	Not reported
Proposed Amount:	Not reported
Final Monetary Amount:	Not reported
Paid Amount:	Not reported

Map ID
Direction
Distance
Elevation

MAP FINDINGS

Site

Database(s)

EDR ID Number
EPA ID Number

DENOVA ENVIRONMENTAL INC (Continued)

1000176809

Final Count:	Not reported
Final Amount:	Not reported
Found Violation:	Yes
Agency Which Determined Violation:	State
Violation Short Description:	TSD - General Facility Standards
Date Violation was Determined:	2004-07-13 00:00:00.0
Actual Return to Compliance Date:	2004-08-23 00:00:00.0
Return to Compliance Qualifier:	Documented
Violation Responsible Agency:	State
Scheduled Compliance Date:	Not reported
Enforcement Identifier:	201
Date of Enforcement Action:	2006-01-19 00:00:00.0
Enforcement Responsible Agency:	State
Enforcement Docket Number:	Not reported
Enforcement Attorney:	Not reported
Corrective Action Component:	No
Appeal Initiated Date:	Not reported
Appeal Resolution Date:	Not reported
Disposition Status Date:	Not reported
Disposition Status:	Not reported
Disposition Status Description:	Not reported
Consent/Final Order Sequence Number:	Not reported
Consent/Final Order Respondent Name:	Not reported
Consent/Final Order Lead Agency:	Not reported
Enforcement Type:	LETTER OF INTENT TO INITIATE ENFORCEMENT ACTION
Enforcement Responsible Person:	Not reported
Enforcement Responsible Sub-Organization:	Not reported
SEP Sequence Number:	Not reported
SEP Expenditure Amount:	Not reported
SEP Scheduled Completion Date:	Not reported
SEP Actual Date:	Not reported
SEP Defaulted Date:	Not reported
SEP Type:	Not reported
SEP Type Description:	Not reported
Proposed Amount:	Not reported
Final Monetary Amount:	Not reported
Paid Amount:	Not reported
Final Count:	Not reported
Final Amount:	Not reported
Found Violation:	Yes
Agency Which Determined Violation:	State
Violation Short Description:	TSD - General
Date Violation was Determined:	1998-12-21 00:00:00.0
Actual Return to Compliance Date:	1998-12-21 00:00:00.0
Return to Compliance Qualifier:	Observed
Violation Responsible Agency:	State
Scheduled Compliance Date:	1999-01-21 00:00:00.0
Enforcement Identifier:	017
Date of Enforcement Action:	1998-12-21 00:00:00.0
Enforcement Responsible Agency:	State
Enforcement Docket Number:	Not reported
Enforcement Attorney:	Not reported
Corrective Action Component:	No
Appeal Initiated Date:	Not reported
Appeal Resolution Date:	Not reported

Map ID
Direction
Distance
Elevation

MAP FINDINGS

Site

Database(s)

EDR ID Number
EPA ID Number

DENOVA ENVIRONMENTAL INC (Continued)

1000176809

Disposition Status Date:	Not reported
Disposition Status:	Not reported
Disposition Status Description:	Not reported
Consent/Final Order Sequence Number:	Not reported
Consent/Final Order Respondent Name:	Not reported
Consent/Final Order Lead Agency:	Not reported
Enforcement Type:	WRITTEN INFORMAL
Enforcement Responsible Person:	R9EPA
Enforcement Responsible Sub-Organization:	Not reported
SEP Sequence Number:	Not reported
SEP Expenditure Amount:	Not reported
SEP Scheduled Completion Date:	Not reported
SEP Actual Date:	Not reported
SEP Defaulted Date:	Not reported
SEP Type:	Not reported
SEP Type Description:	Not reported
Proposed Amount:	Not reported
Final Monetary Amount:	Not reported
Paid Amount:	Not reported
Final Count:	Not reported
Final Amount:	Not reported
Found Violation:	Yes
Agency Which Determined Violation:	State
Violation Short Description:	TSD - Container Use and Management
Date Violation was Determined:	1999-02-26 00:00:00.0
Actual Return to Compliance Date:	1999-03-12 00:00:00.0
Return to Compliance Qualifier:	Documented
Violation Responsible Agency:	State
Scheduled Compliance Date:	Not reported
Enforcement Identifier:	200
Date of Enforcement Action:	1999-03-02 00:00:00.0
Enforcement Responsible Agency:	State
Enforcement Docket Number:	Not reported
Enforcement Attorney:	Not reported
Corrective Action Component:	No
Appeal Initiated Date:	Not reported
Appeal Resolution Date:	Not reported
Disposition Status Date:	Not reported
Disposition Status:	Not reported
Disposition Status Description:	Not reported
Consent/Final Order Sequence Number:	Not reported
Consent/Final Order Respondent Name:	Not reported
Consent/Final Order Lead Agency:	Not reported
Enforcement Type:	Not reported
Enforcement Responsible Person:	Not reported
Enforcement Responsible Sub-Organization:	Not reported
SEP Sequence Number:	Not reported
SEP Expenditure Amount:	Not reported
SEP Scheduled Completion Date:	Not reported
SEP Actual Date:	Not reported
SEP Defaulted Date:	Not reported
SEP Type:	Not reported
SEP Type Description:	Not reported
Proposed Amount:	Not reported
Final Monetary Amount:	Not reported
Paid Amount:	Not reported

Map ID
Direction
Distance
Elevation

MAP FINDINGS

Site

Database(s)

EDR ID Number
EPA ID Number

DENOVA ENVIRONMENTAL INC (Continued)

1000176809

Final Count:	Not reported
Final Amount:	Not reported
Found Violation:	No
Agency Which Determined Violation:	Not reported
Violation Short Description:	Not reported
Date Violation was Determined:	Not reported
Actual Return to Compliance Date:	Not reported
Return to Compliance Qualifier:	Not reported
Violation Responsible Agency:	Not reported
Scheduled Compliance Date:	Not reported
Enforcement Identifier:	Not reported
Date of Enforcement Action:	Not reported
Enforcement Responsible Agency:	Not reported
Enforcement Docket Number:	Not reported
Enforcement Attorney:	Not reported
Corrective Action Component:	Not reported
Appeal Initiated Date:	Not reported
Appeal Resolution Date:	Not reported
Disposition Status Date:	Not reported
Disposition Status:	Not reported
Disposition Status Description:	Not reported
Consent/Final Order Sequence Number:	Not reported
Consent/Final Order Respondent Name:	Not reported
Consent/Final Order Lead Agency:	Not reported
Enforcement Type:	Not reported
Enforcement Responsible Person:	Not reported
Enforcement Responsible Sub-Organization:	Not reported
SEP Sequence Number:	Not reported
SEP Expenditure Amount:	Not reported
SEP Scheduled Completion Date:	Not reported
SEP Actual Date:	Not reported
SEP Defaulted Date:	Not reported
SEP Type:	Not reported
SEP Type Description:	Not reported
Proposed Amount:	Not reported
Final Monetary Amount:	Not reported
Paid Amount:	Not reported
Final Count:	Not reported
Final Amount:	Not reported
Found Violation:	No
Agency Which Determined Violation:	Not reported
Violation Short Description:	Not reported
Date Violation was Determined:	Not reported
Actual Return to Compliance Date:	Not reported
Return to Compliance Qualifier:	Not reported
Violation Responsible Agency:	Not reported
Scheduled Compliance Date:	Not reported
Enforcement Identifier:	Not reported
Date of Enforcement Action:	Not reported
Enforcement Responsible Agency:	Not reported
Enforcement Docket Number:	Not reported
Enforcement Attorney:	Not reported
Corrective Action Component:	Not reported
Appeal Initiated Date:	Not reported
Appeal Resolution Date:	Not reported

Map ID
 Direction
 Distance
 Elevation

MAP FINDINGS

Site

Database(s)

EDR ID Number
 EPA ID Number

DENOVA ENVIRONMENTAL INC (Continued)

1000176809

Disposition Status Date: Not reported
 Disposition Status: Not reported
 Disposition Status Description: Not reported
 Consent/Final Order Sequence Number: Not reported
 Consent/Final Order Respondent Name: Not reported
 Consent/Final Order Lead Agency: Not reported
 Enforcement Type: Not reported
 Enforcement Responsible Person: Not reported
 Enforcement Responsible Sub-Organization: Not reported
 SEP Sequence Number: Not reported
 SEP Expenditure Amount: Not reported
 SEP Scheduled Completion Date: Not reported
 SEP Actual Date: Not reported
 SEP Defaulted Date: Not reported
 SEP Type: Not reported
 SEP Type Description: Not reported
 Proposed Amount: Not reported
 Final Monetary Amount: Not reported
 Paid Amount: Not reported
 Final Count: Not reported
 Final Amount: Not reported

Found Violation: Yes
 Agency Which Determined Violation: State
 Violation Short Description: TSD - General
 Date Violation was Determined: 1993-05-07 00:00:00.0
 Actual Return to Compliance Date: 1994-05-05 00:00:00.0
 Return to Compliance Qualifier: Observed
 Violation Responsible Agency: State
 Scheduled Compliance Date: Not reported
 Enforcement Identifier: 008
 Date of Enforcement Action: 1993-07-27 00:00:00.0
 Enforcement Responsible Agency: State
 Enforcement Docket Number: Not reported
 Enforcement Attorney: Not reported
 Corrective Action Component: No
 Appeal Initiated Date: Not reported
 Appeal Resolution Date: Not reported
 Disposition Status Date: Not reported
 Disposition Status: Not reported
 Disposition Status Description: Not reported
 Consent/Final Order Sequence Number: Not reported
 Consent/Final Order Respondent Name: Not reported
 Consent/Final Order Lead Agency: Not reported
 Enforcement Type: INITIAL CIVIL JUDICIAL ACTION FOR COMPLIANCE AND/OR MONETARY PENALTY
 Enforcement Responsible Person: R9STA
 Enforcement Responsible Sub-Organization: Not reported
 SEP Sequence Number: Not reported
 SEP Expenditure Amount: Not reported
 SEP Scheduled Completion Date: Not reported
 SEP Actual Date: Not reported
 SEP Defaulted Date: Not reported
 SEP Type: Not reported
 SEP Type Description: Not reported
 Proposed Amount: Not reported
 Final Monetary Amount: 35000
 Paid Amount: Not reported

Map ID
Direction
Distance
Elevation

MAP FINDINGS

Site

Database(s)

EDR ID Number
EPA ID Number

DENOVA ENVIRONMENTAL INC (Continued)

1000176809

Final Count:	1
Final Amount:	35000
Found Violation:	Yes
Agency Which Determined Violation:	State
Violation Short Description:	TSD IS-Thermal Treatment
Date Violation was Determined:	1994-03-28 00:00:00.0
Actual Return to Compliance Date:	1995-01-07 00:00:00.0
Return to Compliance Qualifier:	Observed
Violation Responsible Agency:	State
Scheduled Compliance Date:	Not reported
Enforcement Identifier:	009
Date of Enforcement Action:	1994-03-28 00:00:00.0
Enforcement Responsible Agency:	State
Enforcement Docket Number:	Not reported
Enforcement Attorney:	Not reported
Corrective Action Component:	No
Appeal Initiated Date:	Not reported
Appeal Resolution Date:	Not reported
Disposition Status Date:	Not reported
Disposition Status:	Not reported
Disposition Status Description:	Not reported
Consent/Final Order Sequence Number:	Not reported
Consent/Final Order Respondent Name:	Not reported
Consent/Final Order Lead Agency:	Not reported
Enforcement Type:	WRITTEN INFORMAL
Enforcement Responsible Person:	R9STA
Enforcement Responsible Sub-Organization:	Not reported
SEP Sequence Number:	Not reported
SEP Expenditure Amount:	Not reported
SEP Scheduled Completion Date:	Not reported
SEP Actual Date:	Not reported
SEP Defaulted Date:	Not reported
SEP Type:	Not reported
SEP Type Description:	Not reported
Proposed Amount:	Not reported
Final Monetary Amount:	Not reported
Paid Amount:	Not reported
Final Count:	Not reported
Final Amount:	Not reported
Found Violation:	Yes
Agency Which Determined Violation:	State
Violation Short Description:	TSD - General Facility Standards
Date Violation was Determined:	1999-02-26 00:00:00.0
Actual Return to Compliance Date:	1999-03-12 00:00:00.0
Return to Compliance Qualifier:	Documented
Violation Responsible Agency:	State
Scheduled Compliance Date:	Not reported
Enforcement Identifier:	250
Date of Enforcement Action:	2000-09-22 00:00:00.0
Enforcement Responsible Agency:	State
Enforcement Docket Number:	Not reported
Enforcement Attorney:	Not reported
Corrective Action Component:	No
Appeal Initiated Date:	Not reported
Appeal Resolution Date:	Not reported

Map ID
Direction
Distance
Elevation

MAP FINDINGS

Site

Database(s)

EDR ID Number
EPA ID Number

DENOVA ENVIRONMENTAL INC (Continued)

1000176809

Disposition Status Date:	Not reported
Disposition Status:	Not reported
Disposition Status Description:	Not reported
Consent/Final Order Sequence Number:	Not reported
Consent/Final Order Respondent Name:	Not reported
Consent/Final Order Lead Agency:	Not reported
Enforcement Type:	FINAL 3008(A) COMPLIANCE ORDER
Enforcement Responsible Person:	Not reported
Enforcement Responsible Sub-Organization:	Not reported
SEP Sequence Number:	Not reported
SEP Expenditure Amount:	Not reported
SEP Scheduled Completion Date:	Not reported
SEP Actual Date:	Not reported
SEP Defaulted Date:	Not reported
SEP Type:	Not reported
SEP Type Description:	Not reported
Proposed Amount:	Not reported
Final Monetary Amount:	40000
Paid Amount:	Not reported
Final Count:	1
Final Amount:	45000
Found Violation:	Yes
Agency Which Determined Violation:	State
Violation Short Description:	TSD - General
Date Violation was Determined:	1994-03-28 00:00:00.0
Actual Return to Compliance Date:	1995-01-07 00:00:00.0
Return to Compliance Qualifier:	Observed
Violation Responsible Agency:	State
Scheduled Compliance Date:	Not reported
Enforcement Identifier:	010
Date of Enforcement Action:	1994-06-29 00:00:00.0
Enforcement Responsible Agency:	State
Enforcement Docket Number:	Not reported
Enforcement Attorney:	Not reported
Corrective Action Component:	No
Appeal Initiated Date:	Not reported
Appeal Resolution Date:	Not reported
Disposition Status Date:	Not reported
Disposition Status:	Not reported
Disposition Status Description:	Not reported
Consent/Final Order Sequence Number:	Not reported
Consent/Final Order Respondent Name:	Not reported
Consent/Final Order Lead Agency:	Not reported
Enforcement Type:	INITIAL CIVIL JUDICIAL ACTION FOR COMPLIANCE AND/OR MONETARY PENALTY
Enforcement Responsible Person:	R9STA
Enforcement Responsible Sub-Organization:	Not reported
SEP Sequence Number:	Not reported
SEP Expenditure Amount:	Not reported
SEP Scheduled Completion Date:	Not reported
SEP Actual Date:	Not reported
SEP Defaulted Date:	Not reported
SEP Type:	Not reported
SEP Type Description:	Not reported
Proposed Amount:	Not reported
Final Monetary Amount:	Not reported
Paid Amount:	Not reported

Map ID
Direction
Distance
Elevation

MAP FINDINGS

Site

Database(s)

EDR ID Number
EPA ID Number

DENOVA ENVIRONMENTAL INC (Continued)

1000176809

Final Count:	Not reported
Final Amount:	Not reported
Found Violation:	Yes
Agency Which Determined Violation:	State
Violation Short Description:	TSD - Container Use and Management
Date Violation was Determined:	1999-07-28 00:00:00.0
Actual Return to Compliance Date:	1999-08-05 00:00:00.0
Return to Compliance Qualifier:	Documented
Violation Responsible Agency:	State
Scheduled Compliance Date:	Not reported
Enforcement Identifier:	250
Date of Enforcement Action:	2000-09-22 00:00:00.0
Enforcement Responsible Agency:	State
Enforcement Docket Number:	Not reported
Enforcement Attorney:	Not reported
Corrective Action Component:	No
Appeal Initiated Date:	Not reported
Appeal Resolution Date:	Not reported
Disposition Status Date:	Not reported
Disposition Status:	Not reported
Disposition Status Description:	Not reported
Consent/Final Order Sequence Number:	Not reported
Consent/Final Order Respondent Name:	Not reported
Consent/Final Order Lead Agency:	Not reported
Enforcement Type:	FINAL 3008(A) COMPLIANCE ORDER
Enforcement Responsible Person:	Not reported
Enforcement Responsible Sub-Organization:	Not reported
SEP Sequence Number:	Not reported
SEP Expenditure Amount:	Not reported
SEP Scheduled Completion Date:	Not reported
SEP Actual Date:	Not reported
SEP Defaulted Date:	Not reported
SEP Type:	Not reported
SEP Type Description:	Not reported
Proposed Amount:	Not reported
Final Monetary Amount:	40000
Paid Amount:	Not reported
Final Count:	1
Final Amount:	45000
Found Violation:	No
Agency Which Determined Violation:	Not reported
Violation Short Description:	Not reported
Date Violation was Determined:	Not reported
Actual Return to Compliance Date:	Not reported
Return to Compliance Qualifier:	Not reported
Violation Responsible Agency:	Not reported
Scheduled Compliance Date:	Not reported
Enforcement Identifier:	Not reported
Date of Enforcement Action:	Not reported
Enforcement Responsible Agency:	Not reported
Enforcement Docket Number:	Not reported
Enforcement Attorney:	Not reported
Corrective Action Component:	Not reported
Appeal Initiated Date:	Not reported
Appeal Resolution Date:	Not reported

Map ID
 Direction
 Distance
 Elevation

MAP FINDINGS

Site

Database(s)

EDR ID Number
 EPA ID Number

DENOVA ENVIRONMENTAL INC (Continued)

1000176809

Disposition Status Date:	Not reported
Disposition Status:	Not reported
Disposition Status Description:	Not reported
Consent/Final Order Sequence Number:	Not reported
Consent/Final Order Respondent Name:	Not reported
Consent/Final Order Lead Agency:	Not reported
Enforcement Type:	Not reported
Enforcement Responsible Person:	Not reported
Enforcement Responsible Sub-Organization:	Not reported
SEP Sequence Number:	Not reported
SEP Expenditure Amount:	Not reported
SEP Scheduled Completion Date:	Not reported
SEP Actual Date:	Not reported
SEP Defaulted Date:	Not reported
SEP Type:	Not reported
SEP Type Description:	Not reported
Proposed Amount:	Not reported
Final Monetary Amount:	Not reported
Paid Amount:	Not reported
Final Count:	Not reported
Final Amount:	Not reported
Found Violation:	Yes
Agency Which Determined Violation:	State
Violation Short Description:	TSD - General
Date Violation was Determined:	1998-12-21 00:00:00.0
Actual Return to Compliance Date:	1998-12-21 00:00:00.0
Return to Compliance Qualifier:	Observed
Violation Responsible Agency:	State
Scheduled Compliance Date:	1999-01-21 00:00:00.0
Enforcement Identifier:	017
Date of Enforcement Action:	1998-12-21 00:00:00.0
Enforcement Responsible Agency:	State
Enforcement Docket Number:	Not reported
Enforcement Attorney:	Not reported
Corrective Action Component:	No
Appeal Initiated Date:	Not reported
Appeal Resolution Date:	Not reported
Disposition Status Date:	Not reported
Disposition Status:	Not reported
Disposition Status Description:	Not reported
Consent/Final Order Sequence Number:	Not reported
Consent/Final Order Respondent Name:	Not reported
Consent/Final Order Lead Agency:	Not reported
Enforcement Type:	WRITTEN INFORMAL
Enforcement Responsible Person:	R9EPA
Enforcement Responsible Sub-Organization:	Not reported
SEP Sequence Number:	Not reported
SEP Expenditure Amount:	Not reported
SEP Scheduled Completion Date:	Not reported
SEP Actual Date:	Not reported
SEP Defaulted Date:	Not reported
SEP Type:	Not reported
SEP Type Description:	Not reported
Proposed Amount:	Not reported
Final Monetary Amount:	Not reported
Paid Amount:	Not reported

Map ID
Direction
Distance
Elevation

MAP FINDINGS

Site

Database(s)

EDR ID Number
EPA ID Number

DENOVA ENVIRONMENTAL INC (Continued)

1000176809

Final Count:	Not reported
Final Amount:	Not reported
Found Violation:	Yes
Agency Which Determined Violation:	State
Violation Short Description:	TSD - Container Use and Management
Date Violation was Determined:	2000-09-25 00:00:00.0
Actual Return to Compliance Date:	2000-11-29 00:00:00.0
Return to Compliance Qualifier:	Documented
Violation Responsible Agency:	State
Scheduled Compliance Date:	Not reported
Enforcement Identifier:	200
Date of Enforcement Action:	2000-09-25 00:00:00.0
Enforcement Responsible Agency:	State
Enforcement Docket Number:	Not reported
Enforcement Attorney:	Not reported
Corrective Action Component:	No
Appeal Initiated Date:	Not reported
Appeal Resolution Date:	Not reported
Disposition Status Date:	Not reported
Disposition Status:	Not reported
Disposition Status Description:	Not reported
Consent/Final Order Sequence Number:	Not reported
Consent/Final Order Respondent Name:	Not reported
Consent/Final Order Lead Agency:	Not reported
Enforcement Type:	Not reported
Enforcement Responsible Person:	Not reported
Enforcement Responsible Sub-Organization:	Not reported
SEP Sequence Number:	Not reported
SEP Expenditure Amount:	Not reported
SEP Scheduled Completion Date:	Not reported
SEP Actual Date:	Not reported
SEP Defaulted Date:	Not reported
SEP Type:	Not reported
SEP Type Description:	Not reported
Proposed Amount:	Not reported
Final Monetary Amount:	Not reported
Paid Amount:	Not reported
Final Count:	Not reported
Final Amount:	Not reported
Found Violation:	No
Agency Which Determined Violation:	Not reported
Violation Short Description:	Not reported
Date Violation was Determined:	Not reported
Actual Return to Compliance Date:	Not reported
Return to Compliance Qualifier:	Not reported
Violation Responsible Agency:	Not reported
Scheduled Compliance Date:	Not reported
Enforcement Identifier:	Not reported
Date of Enforcement Action:	Not reported
Enforcement Responsible Agency:	Not reported
Enforcement Docket Number:	Not reported
Enforcement Attorney:	Not reported
Corrective Action Component:	Not reported
Appeal Initiated Date:	Not reported
Appeal Resolution Date:	Not reported

Map ID
Direction
Distance
Elevation

MAP FINDINGS

Site

Database(s)

EDR ID Number
EPA ID Number

DENOVA ENVIRONMENTAL INC (Continued)

1000176809

Disposition Status Date:	Not reported
Disposition Status:	Not reported
Disposition Status Description:	Not reported
Consent/Final Order Sequence Number:	Not reported
Consent/Final Order Respondent Name:	Not reported
Consent/Final Order Lead Agency:	Not reported
Enforcement Type:	Not reported
Enforcement Responsible Person:	Not reported
Enforcement Responsible Sub-Organization:	Not reported
SEP Sequence Number:	Not reported
SEP Expenditure Amount:	Not reported
SEP Scheduled Completion Date:	Not reported
SEP Actual Date:	Not reported
SEP Defaulted Date:	Not reported
SEP Type:	Not reported
SEP Type Description:	Not reported
Proposed Amount:	Not reported
Final Monetary Amount:	Not reported
Paid Amount:	Not reported
Final Count:	Not reported
Final Amount:	Not reported
Found Violation:	Yes
Agency Which Determined Violation:	State
Violation Short Description:	TSD - General
Date Violation was Determined:	1996-06-18 00:00:00.0
Actual Return to Compliance Date:	1997-12-16 00:00:00.0
Return to Compliance Qualifier:	Observed
Violation Responsible Agency:	State
Scheduled Compliance Date:	Not reported
Enforcement Identifier:	013
Date of Enforcement Action:	1996-06-18 00:00:00.0
Enforcement Responsible Agency:	State
Enforcement Docket Number:	Not reported
Enforcement Attorney:	Not reported
Corrective Action Component:	No
Appeal Initiated Date:	Not reported
Appeal Resolution Date:	Not reported
Disposition Status Date:	Not reported
Disposition Status:	Not reported
Disposition Status Description:	Not reported
Consent/Final Order Sequence Number:	Not reported
Consent/Final Order Respondent Name:	Not reported
Consent/Final Order Lead Agency:	Not reported
Enforcement Type:	WRITTEN INFORMAL
Enforcement Responsible Person:	R9STA
Enforcement Responsible Sub-Organization:	Not reported
SEP Sequence Number:	Not reported
SEP Expenditure Amount:	Not reported
SEP Scheduled Completion Date:	Not reported
SEP Actual Date:	Not reported
SEP Defaulted Date:	Not reported
SEP Type:	Not reported
SEP Type Description:	Not reported
Proposed Amount:	Not reported
Final Monetary Amount:	Not reported
Paid Amount:	Not reported

Map ID
 Direction
 Distance
 Elevation

MAP FINDINGS

Site

Database(s)

EDR ID Number
 EPA ID Number

DENOVA ENVIRONMENTAL INC (Continued)

1000176809

Final Count:	Not reported
Final Amount:	Not reported
Found Violation:	Yes
Agency Which Determined Violation:	State
Violation Short Description:	LDR - General
Date Violation was Determined:	1998-09-22 00:00:00.0
Actual Return to Compliance Date:	1998-09-22 00:00:00.0
Return to Compliance Qualifier:	Observed
Violation Responsible Agency:	State
Scheduled Compliance Date:	1998-09-22 00:00:00.0
Enforcement Identifier:	016
Date of Enforcement Action:	1998-09-22 00:00:00.0
Enforcement Responsible Agency:	State
Enforcement Docket Number:	Not reported
Enforcement Attorney:	Not reported
Corrective Action Component:	No
Appeal Initiated Date:	Not reported
Appeal Resolution Date:	Not reported
Disposition Status Date:	Not reported
Disposition Status:	Not reported
Disposition Status Description:	Not reported
Consent/Final Order Sequence Number:	Not reported
Consent/Final Order Respondent Name:	Not reported
Consent/Final Order Lead Agency:	Not reported
Enforcement Type:	WRITTEN INFORMAL
Enforcement Responsible Person:	R9STA
Enforcement Responsible Sub-Organization:	Not reported
SEP Sequence Number:	Not reported
SEP Expenditure Amount:	Not reported
SEP Scheduled Completion Date:	Not reported
SEP Actual Date:	Not reported
SEP Defaulted Date:	Not reported
SEP Type:	Not reported
SEP Type Description:	Not reported
Proposed Amount:	Not reported
Final Monetary Amount:	Not reported
Paid Amount:	Not reported
Final Count:	Not reported
Final Amount:	Not reported
Found Violation:	Yes
Agency Which Determined Violation:	State
Violation Short Description:	TSD - Financial Requirements
Date Violation was Determined:	2000-09-25 00:00:00.0
Actual Return to Compliance Date:	2002-06-26 00:00:00.0
Return to Compliance Qualifier:	Documented
Violation Responsible Agency:	State
Scheduled Compliance Date:	Not reported
Enforcement Identifier:	200
Date of Enforcement Action:	2000-09-25 00:00:00.0
Enforcement Responsible Agency:	State
Enforcement Docket Number:	Not reported
Enforcement Attorney:	Not reported
Corrective Action Component:	No
Appeal Initiated Date:	Not reported
Appeal Resolution Date:	Not reported

Map ID
Direction
Distance
Elevation

MAP FINDINGS

Site

Database(s)

EDR ID Number
EPA ID Number

DENOVA ENVIRONMENTAL INC (Continued)

1000176809

Disposition Status Date:	Not reported
Disposition Status:	Not reported
Disposition Status Description:	Not reported
Consent/Final Order Sequence Number:	Not reported
Consent/Final Order Respondent Name:	Not reported
Consent/Final Order Lead Agency:	Not reported
Enforcement Type:	Not reported
Enforcement Responsible Person:	Not reported
Enforcement Responsible Sub-Organization:	Not reported
SEP Sequence Number:	Not reported
SEP Expenditure Amount:	Not reported
SEP Scheduled Completion Date:	Not reported
SEP Actual Date:	Not reported
SEP Defaulted Date:	Not reported
SEP Type:	Not reported
SEP Type Description:	Not reported
Proposed Amount:	Not reported
Final Monetary Amount:	Not reported
Paid Amount:	Not reported
Final Count:	Not reported
Final Amount:	Not reported
Found Violation:	Yes
Agency Which Determined Violation:	State
Violation Short Description:	TSD - General Facility Standards
Date Violation was Determined:	1999-02-26 00:00:00.0
Actual Return to Compliance Date:	1999-03-12 00:00:00.0
Return to Compliance Qualifier:	Documented
Violation Responsible Agency:	State
Scheduled Compliance Date:	Not reported
Enforcement Identifier:	200
Date of Enforcement Action:	1999-03-02 00:00:00.0
Enforcement Responsible Agency:	State
Enforcement Docket Number:	Not reported
Enforcement Attorney:	Not reported
Corrective Action Component:	No
Appeal Initiated Date:	Not reported
Appeal Resolution Date:	Not reported
Disposition Status Date:	Not reported
Disposition Status:	Not reported
Disposition Status Description:	Not reported
Consent/Final Order Sequence Number:	Not reported
Consent/Final Order Respondent Name:	Not reported
Consent/Final Order Lead Agency:	Not reported
Enforcement Type:	Not reported
Enforcement Responsible Person:	Not reported
Enforcement Responsible Sub-Organization:	Not reported
SEP Sequence Number:	Not reported
SEP Expenditure Amount:	Not reported
SEP Scheduled Completion Date:	Not reported
SEP Actual Date:	Not reported
SEP Defaulted Date:	Not reported
SEP Type:	Not reported
SEP Type Description:	Not reported
Proposed Amount:	Not reported
Final Monetary Amount:	Not reported
Paid Amount:	Not reported

Map ID
Direction
Distance
Elevation

MAP FINDINGS

Site

Database(s)

EDR ID Number
EPA ID Number

DENOVA ENVIRONMENTAL INC (Continued)

1000176809

Final Count:	Not reported
Final Amount:	Not reported
Found Violation:	Yes
Agency Which Determined Violation:	State
Violation Short Description:	TSD - Preparedness and Prevention
Date Violation was Determined:	2004-07-13 00:00:00.0
Actual Return to Compliance Date:	2004-10-01 00:00:00.0
Return to Compliance Qualifier:	Documented
Violation Responsible Agency:	State
Scheduled Compliance Date:	Not reported
Enforcement Identifier:	200
Date of Enforcement Action:	2004-08-12 00:00:00.0
Enforcement Responsible Agency:	State
Enforcement Docket Number:	Not reported
Enforcement Attorney:	Not reported
Corrective Action Component:	No
Appeal Initiated Date:	Not reported
Appeal Resolution Date:	Not reported
Disposition Status Date:	Not reported
Disposition Status:	Not reported
Disposition Status Description:	Not reported
Consent/Final Order Sequence Number:	Not reported
Consent/Final Order Respondent Name:	Not reported
Consent/Final Order Lead Agency:	Not reported
Enforcement Type:	Not reported
Enforcement Responsible Person:	Not reported
Enforcement Responsible Sub-Organization:	Not reported
SEP Sequence Number:	Not reported
SEP Expenditure Amount:	Not reported
SEP Scheduled Completion Date:	Not reported
SEP Actual Date:	Not reported
SEP Defaulted Date:	Not reported
SEP Type:	Not reported
SEP Type Description:	Not reported
Proposed Amount:	Not reported
Final Monetary Amount:	Not reported
Paid Amount:	Not reported
Final Count:	Not reported
Final Amount:	Not reported
Found Violation:	Yes
Agency Which Determined Violation:	State
Violation Short Description:	TSD - Financial Requirements
Date Violation was Determined:	1986-11-26 00:00:00.0
Actual Return to Compliance Date:	1998-11-15 00:00:00.0
Return to Compliance Qualifier:	Observed
Violation Responsible Agency:	State
Scheduled Compliance Date:	Not reported
Enforcement Identifier:	003
Date of Enforcement Action:	1989-07-18 00:00:00.0
Enforcement Responsible Agency:	State
Enforcement Docket Number:	Not reported
Enforcement Attorney:	Not reported
Corrective Action Component:	No
Appeal Initiated Date:	Not reported
Appeal Resolution Date:	Not reported

Map ID
 Direction
 Distance
 Elevation

MAP FINDINGS

Site

Database(s)

EDR ID Number
 EPA ID Number

DENOVA ENVIRONMENTAL INC (Continued)

1000176809

Disposition Status Date:	Not reported
Disposition Status:	Not reported
Disposition Status Description:	Not reported
Consent/Final Order Sequence Number:	Not reported
Consent/Final Order Respondent Name:	Not reported
Consent/Final Order Lead Agency:	Not reported
Enforcement Type:	INITIAL 3008(A) COMPLIANCE
Enforcement Responsible Person:	R9STA
Enforcement Responsible Sub-Organization:	Not reported
SEP Sequence Number:	Not reported
SEP Expenditure Amount:	Not reported
SEP Scheduled Completion Date:	Not reported
SEP Actual Date:	Not reported
SEP Defaulted Date:	Not reported
SEP Type:	Not reported
SEP Type Description:	Not reported
Proposed Amount:	69152
Final Monetary Amount:	Not reported
Paid Amount:	Not reported
Final Count:	Not reported
Final Amount:	Not reported
Found Violation:	Yes
Agency Which Determined Violation:	State
Violation Short Description:	TSD - General Facility Standards
Date Violation was Determined:	2004-07-13 00:00:00.0
Actual Return to Compliance Date:	2004-08-23 00:00:00.0
Return to Compliance Qualifier:	Documented
Violation Responsible Agency:	State
Scheduled Compliance Date:	Not reported
Enforcement Identifier:	201
Date of Enforcement Action:	2007-04-27 00:00:00.0
Enforcement Responsible Agency:	State
Enforcement Docket Number:	Not reported
Enforcement Attorney:	Not reported
Corrective Action Component:	No
Appeal Initiated Date:	Not reported
Appeal Resolution Date:	Not reported
Disposition Status Date:	Not reported
Disposition Status:	Not reported
Disposition Status Description:	Not reported
Consent/Final Order Sequence Number:	Not reported
Consent/Final Order Respondent Name:	Not reported
Consent/Final Order Lead Agency:	Not reported
Enforcement Type:	FINAL 3008(A) COMPLIANCE ORDER
Enforcement Responsible Person:	Not reported
Enforcement Responsible Sub-Organization:	Not reported
SEP Sequence Number:	Not reported
SEP Expenditure Amount:	Not reported
SEP Scheduled Completion Date:	Not reported
SEP Actual Date:	Not reported
SEP Defaulted Date:	Not reported
SEP Type:	Not reported
SEP Type Description:	Not reported
Proposed Amount:	Not reported
Final Monetary Amount:	5000
Paid Amount:	Not reported

Map ID
Direction
Distance
Elevation

MAP FINDINGS

Site

Database(s)

EDR ID Number
EPA ID Number

DENOVA ENVIRONMENTAL INC (Continued)

1000176809

Final Count:	1
Final Amount:	10000
Found Violation:	Yes
Agency Which Determined Violation:	State
Violation Short Description:	TSD - Container Use and Management
Date Violation was Determined:	1999-04-22 00:00:00.0
Actual Return to Compliance Date:	1999-04-30 00:00:00.0
Return to Compliance Qualifier:	Documented
Violation Responsible Agency:	State
Scheduled Compliance Date:	Not reported
Enforcement Identifier:	200
Date of Enforcement Action:	1999-04-23 00:00:00.0
Enforcement Responsible Agency:	State
Enforcement Docket Number:	Not reported
Enforcement Attorney:	Not reported
Corrective Action Component:	No
Appeal Initiated Date:	Not reported
Appeal Resolution Date:	Not reported
Disposition Status Date:	Not reported
Disposition Status:	Not reported
Disposition Status Description:	Not reported
Consent/Final Order Sequence Number:	Not reported
Consent/Final Order Respondent Name:	Not reported
Consent/Final Order Lead Agency:	Not reported
Enforcement Type:	Not reported
Enforcement Responsible Person:	Not reported
Enforcement Responsible Sub-Organization:	Not reported
SEP Sequence Number:	Not reported
SEP Expenditure Amount:	Not reported
SEP Scheduled Completion Date:	Not reported
SEP Actual Date:	Not reported
SEP Defaulted Date:	Not reported
SEP Type:	Not reported
SEP Type Description:	Not reported
Proposed Amount:	Not reported
Final Monetary Amount:	Not reported
Paid Amount:	Not reported
Final Count:	Not reported
Final Amount:	Not reported
Found Violation:	Yes
Agency Which Determined Violation:	State
Violation Short Description:	TSD - General
Date Violation was Determined:	1994-03-28 00:00:00.0
Actual Return to Compliance Date:	1995-01-07 00:00:00.0
Return to Compliance Qualifier:	Observed
Violation Responsible Agency:	State
Scheduled Compliance Date:	Not reported
Enforcement Identifier:	010
Date of Enforcement Action:	1994-06-29 00:00:00.0
Enforcement Responsible Agency:	State
Enforcement Docket Number:	Not reported
Enforcement Attorney:	Not reported
Corrective Action Component:	No
Appeal Initiated Date:	Not reported
Appeal Resolution Date:	Not reported

Map ID
 Direction
 Distance
 Elevation

MAP FINDINGS

Site

Database(s)

EDR ID Number
 EPA ID Number

DENOVA ENVIRONMENTAL INC (Continued)

1000176809

Disposition Status Date:	Not reported
Disposition Status:	Not reported
Disposition Status Description:	Not reported
Consent/Final Order Sequence Number:	Not reported
Consent/Final Order Respondent Name:	Not reported
Consent/Final Order Lead Agency:	Not reported
Enforcement Type:	INITIAL CIVIL JUDICIAL ACTION FOR COMPLIANCE AND/OR MONETARY PENALTY
Enforcement Responsible Person:	R9STA
Enforcement Responsible Sub-Organization:	Not reported
SEP Sequence Number:	Not reported
SEP Expenditure Amount:	Not reported
SEP Scheduled Completion Date:	Not reported
SEP Actual Date:	Not reported
SEP Defaulted Date:	Not reported
SEP Type:	Not reported
SEP Type Description:	Not reported
Proposed Amount:	Not reported
Final Monetary Amount:	Not reported
Paid Amount:	Not reported
Final Count:	Not reported
Final Amount:	Not reported
Found Violation:	Yes
Agency Which Determined Violation:	State
Violation Short Description:	TSD - General
Date Violation was Determined:	1996-06-18 00:00:00.0
Actual Return to Compliance Date:	1997-12-16 00:00:00.0
Return to Compliance Qualifier:	Observed
Violation Responsible Agency:	State
Scheduled Compliance Date:	Not reported
Enforcement Identifier:	013
Date of Enforcement Action:	1996-06-18 00:00:00.0
Enforcement Responsible Agency:	State
Enforcement Docket Number:	Not reported
Enforcement Attorney:	Not reported
Corrective Action Component:	No
Appeal Initiated Date:	Not reported
Appeal Resolution Date:	Not reported
Disposition Status Date:	Not reported
Disposition Status:	Not reported
Disposition Status Description:	Not reported
Consent/Final Order Sequence Number:	Not reported
Consent/Final Order Respondent Name:	Not reported
Consent/Final Order Lead Agency:	Not reported
Enforcement Type:	WRITTEN INFORMAL
Enforcement Responsible Person:	R9STA
Enforcement Responsible Sub-Organization:	Not reported
SEP Sequence Number:	Not reported
SEP Expenditure Amount:	Not reported
SEP Scheduled Completion Date:	Not reported
SEP Actual Date:	Not reported
SEP Defaulted Date:	Not reported
SEP Type:	Not reported
SEP Type Description:	Not reported
Proposed Amount:	Not reported
Final Monetary Amount:	Not reported
Paid Amount:	Not reported

Map ID
Direction
Distance
Elevation

MAP FINDINGS

Site

Database(s)

EDR ID Number
EPA ID Number

DENOVA ENVIRONMENTAL INC (Continued)

1000176809

Final Count:	Not reported
Final Amount:	Not reported
Found Violation:	Yes
Agency Which Determined Violation:	State
Violation Short Description:	TSD - Container Use and Management
Date Violation was Determined:	2004-07-13 00:00:00.0
Actual Return to Compliance Date:	2004-10-01 00:00:00.0
Return to Compliance Qualifier:	Documented
Violation Responsible Agency:	State
Scheduled Compliance Date:	Not reported
Enforcement Identifier:	202
Date of Enforcement Action:	2006-06-13 00:00:00.0
Enforcement Responsible Agency:	State
Enforcement Docket Number:	Not reported
Enforcement Attorney:	Not reported
Corrective Action Component:	No
Appeal Initiated Date:	Not reported
Appeal Resolution Date:	Not reported
Disposition Status Date:	Not reported
Disposition Status:	Not reported
Disposition Status Description:	Not reported
Consent/Final Order Sequence Number:	Not reported
Consent/Final Order Respondent Name:	Not reported
Consent/Final Order Lead Agency:	Not reported
Enforcement Type:	INITIAL 3008(A) COMPLIANCE
Enforcement Responsible Person:	Not reported
Enforcement Responsible Sub-Organization:	Not reported
SEP Sequence Number:	Not reported
SEP Expenditure Amount:	Not reported
SEP Scheduled Completion Date:	Not reported
SEP Actual Date:	Not reported
SEP Defaulted Date:	Not reported
SEP Type:	Not reported
SEP Type Description:	Not reported
Proposed Amount:	39900
Final Monetary Amount:	Not reported
Paid Amount:	Not reported
Final Count:	Not reported
Final Amount:	Not reported
Found Violation:	Yes
Agency Which Determined Violation:	State
Violation Short Description:	TSD - General Facility Standards
Date Violation was Determined:	1998-12-21 00:00:00.0
Actual Return to Compliance Date:	1998-12-21 00:00:00.0
Return to Compliance Qualifier:	Documented
Violation Responsible Agency:	State
Scheduled Compliance Date:	Not reported
Enforcement Identifier:	201
Date of Enforcement Action:	1998-12-21 00:00:00.0
Enforcement Responsible Agency:	State
Enforcement Docket Number:	Not reported
Enforcement Attorney:	Not reported
Corrective Action Component:	No
Appeal Initiated Date:	Not reported
Appeal Resolution Date:	Not reported

Map ID
 Direction
 Distance
 Elevation

MAP FINDINGS

Site

Database(s)

EDR ID Number
 EPA ID Number

DENOVA ENVIRONMENTAL INC (Continued)

1000176809

Disposition Status Date:	Not reported
Disposition Status:	Not reported
Disposition Status Description:	Not reported
Consent/Final Order Sequence Number:	Not reported
Consent/Final Order Respondent Name:	Not reported
Consent/Final Order Lead Agency:	Not reported
Enforcement Type:	Not reported
Enforcement Responsible Person:	Not reported
Enforcement Responsible Sub-Organization:	Not reported
SEP Sequence Number:	Not reported
SEP Expenditure Amount:	Not reported
SEP Scheduled Completion Date:	Not reported
SEP Actual Date:	Not reported
SEP Defaulted Date:	Not reported
SEP Type:	Not reported
SEP Type Description:	Not reported
Proposed Amount:	Not reported
Final Monetary Amount:	Not reported
Paid Amount:	Not reported
Final Count:	Not reported
Final Amount:	Not reported
Found Violation:	Yes
Agency Which Determined Violation:	State
Violation Short Description:	TSD - Preparedness and Prevention
Date Violation was Determined:	1999-02-26 00:00:00.0
Actual Return to Compliance Date:	1999-03-12 00:00:00.0
Return to Compliance Qualifier:	Documented
Violation Responsible Agency:	State
Scheduled Compliance Date:	Not reported
Enforcement Identifier:	200
Date of Enforcement Action:	1999-03-02 00:00:00.0
Enforcement Responsible Agency:	State
Enforcement Docket Number:	Not reported
Enforcement Attorney:	Not reported
Corrective Action Component:	No
Appeal Initiated Date:	Not reported
Appeal Resolution Date:	Not reported
Disposition Status Date:	Not reported
Disposition Status:	Not reported
Disposition Status Description:	Not reported
Consent/Final Order Sequence Number:	Not reported
Consent/Final Order Respondent Name:	Not reported
Consent/Final Order Lead Agency:	Not reported
Enforcement Type:	Not reported
Enforcement Responsible Person:	Not reported
Enforcement Responsible Sub-Organization:	Not reported
SEP Sequence Number:	Not reported
SEP Expenditure Amount:	Not reported
SEP Scheduled Completion Date:	Not reported
SEP Actual Date:	Not reported
SEP Defaulted Date:	Not reported
SEP Type:	Not reported
SEP Type Description:	Not reported
Proposed Amount:	Not reported
Final Monetary Amount:	Not reported
Paid Amount:	Not reported

Map ID
Direction
Distance
Elevation

MAP FINDINGS

Site

Database(s)

EDR ID Number
EPA ID Number

DENOVA ENVIRONMENTAL INC (Continued)

1000176809

Final Count:	Not reported
Final Amount:	Not reported
Found Violation:	Yes
Agency Which Determined Violation:	State
Violation Short Description:	TSD - Container Use and Management
Date Violation was Determined:	1999-04-22 00:00:00.0
Actual Return to Compliance Date:	1999-04-30 00:00:00.0
Return to Compliance Qualifier:	Documented
Violation Responsible Agency:	State
Scheduled Compliance Date:	Not reported
Enforcement Identifier:	245
Date of Enforcement Action:	2000-06-13 00:00:00.0
Enforcement Responsible Agency:	State
Enforcement Docket Number:	Not reported
Enforcement Attorney:	Not reported
Corrective Action Component:	No
Appeal Initiated Date:	Not reported
Appeal Resolution Date:	Not reported
Disposition Status Date:	Not reported
Disposition Status:	Not reported
Disposition Status Description:	Not reported
Consent/Final Order Sequence Number:	Not reported
Consent/Final Order Respondent Name:	Not reported
Consent/Final Order Lead Agency:	Not reported
Enforcement Type:	INITIAL 3008(A) COMPLIANCE
Enforcement Responsible Person:	Not reported
Enforcement Responsible Sub-Organization:	Not reported
SEP Sequence Number:	Not reported
SEP Expenditure Amount:	Not reported
SEP Scheduled Completion Date:	Not reported
SEP Actual Date:	Not reported
SEP Defaulted Date:	Not reported
SEP Type:	Not reported
SEP Type Description:	Not reported
Proposed Amount:	62750
Final Monetary Amount:	Not reported
Paid Amount:	Not reported
Final Count:	Not reported
Final Amount:	Not reported
Found Violation:	Yes
Agency Which Determined Violation:	State
Violation Short Description:	TSD - Preparedness and Prevention
Date Violation was Determined:	2004-07-13 00:00:00.0
Actual Return to Compliance Date:	2004-10-01 00:00:00.0
Return to Compliance Qualifier:	Documented
Violation Responsible Agency:	State
Scheduled Compliance Date:	Not reported
Enforcement Identifier:	201
Date of Enforcement Action:	2007-04-27 00:00:00.0
Enforcement Responsible Agency:	State
Enforcement Docket Number:	Not reported
Enforcement Attorney:	Not reported
Corrective Action Component:	No
Appeal Initiated Date:	Not reported
Appeal Resolution Date:	Not reported

Map ID
 Direction
 Distance
 Elevation

MAP FINDINGS

Site

Database(s)

EDR ID Number
 EPA ID Number

DENOVA ENVIRONMENTAL INC (Continued)

1000176809

Disposition Status Date:	Not reported
Disposition Status:	Not reported
Disposition Status Description:	Not reported
Consent/Final Order Sequence Number:	Not reported
Consent/Final Order Respondent Name:	Not reported
Consent/Final Order Lead Agency:	Not reported
Enforcement Type:	FINAL 3008(A) COMPLIANCE ORDER
Enforcement Responsible Person:	Not reported
Enforcement Responsible Sub-Organization:	Not reported
SEP Sequence Number:	Not reported
SEP Expenditure Amount:	Not reported
SEP Scheduled Completion Date:	Not reported
SEP Actual Date:	Not reported
SEP Defaulted Date:	Not reported
SEP Type:	Not reported
SEP Type Description:	Not reported
Proposed Amount:	Not reported
Final Monetary Amount:	5000
Paid Amount:	Not reported
Final Count:	1
Final Amount:	10000
Found Violation:	No
Agency Which Determined Violation:	Not reported
Violation Short Description:	Not reported
Date Violation was Determined:	Not reported
Actual Return to Compliance Date:	Not reported
Return to Compliance Qualifier:	Not reported
Violation Responsible Agency:	Not reported
Scheduled Compliance Date:	Not reported
Enforcement Identifier:	Not reported
Date of Enforcement Action:	Not reported
Enforcement Responsible Agency:	Not reported
Enforcement Docket Number:	Not reported
Enforcement Attorney:	Not reported
Corrective Action Component:	Not reported
Appeal Initiated Date:	Not reported
Appeal Resolution Date:	Not reported
Disposition Status Date:	Not reported
Disposition Status:	Not reported
Disposition Status Description:	Not reported
Consent/Final Order Sequence Number:	Not reported
Consent/Final Order Respondent Name:	Not reported
Consent/Final Order Lead Agency:	Not reported
Enforcement Type:	Not reported
Enforcement Responsible Person:	Not reported
Enforcement Responsible Sub-Organization:	Not reported
SEP Sequence Number:	Not reported
SEP Expenditure Amount:	Not reported
SEP Scheduled Completion Date:	Not reported
SEP Actual Date:	Not reported
SEP Defaulted Date:	Not reported
SEP Type:	Not reported
SEP Type Description:	Not reported
Proposed Amount:	Not reported
Final Monetary Amount:	Not reported
Paid Amount:	Not reported

Map ID
Direction
Distance
Elevation

MAP FINDINGS

Site

Database(s)

EDR ID Number
EPA ID Number

DENOVA ENVIRONMENTAL INC (Continued)

1000176809

Final Count:	Not reported
Final Amount:	Not reported
Found Violation:	Yes
Agency Which Determined Violation:	State
Violation Short Description:	TSD - Financial Requirements
Date Violation was Determined:	1994-12-21 00:00:00.0
Actual Return to Compliance Date:	1995-01-07 00:00:00.0
Return to Compliance Qualifier:	Observed
Violation Responsible Agency:	State
Scheduled Compliance Date:	Not reported
Enforcement Identifier:	011
Date of Enforcement Action:	1994-12-21 00:00:00.0
Enforcement Responsible Agency:	State
Enforcement Docket Number:	Not reported
Enforcement Attorney:	Not reported
Corrective Action Component:	No
Appeal Initiated Date:	Not reported
Appeal Resolution Date:	Not reported
Disposition Status Date:	Not reported
Disposition Status:	Not reported
Disposition Status Description:	Not reported
Consent/Final Order Sequence Number:	Not reported
Consent/Final Order Respondent Name:	Not reported
Consent/Final Order Lead Agency:	Not reported
Enforcement Type:	WRITTEN INFORMAL
Enforcement Responsible Person:	R9STA
Enforcement Responsible Sub-Organization:	Not reported
SEP Sequence Number:	Not reported
SEP Expenditure Amount:	Not reported
SEP Scheduled Completion Date:	Not reported
SEP Actual Date:	Not reported
SEP Defaulted Date:	Not reported
SEP Type:	Not reported
SEP Type Description:	Not reported
Proposed Amount:	Not reported
Final Monetary Amount:	Not reported
Paid Amount:	Not reported
Final Count:	Not reported
Final Amount:	Not reported
Found Violation:	Yes
Agency Which Determined Violation:	State
Violation Short Description:	TSD - Container Use and Management
Date Violation was Determined:	2004-07-13 00:00:00.0
Actual Return to Compliance Date:	2004-10-01 00:00:00.0
Return to Compliance Qualifier:	Documented
Violation Responsible Agency:	State
Scheduled Compliance Date:	Not reported
Enforcement Identifier:	200
Date of Enforcement Action:	2004-08-12 00:00:00.0
Enforcement Responsible Agency:	State
Enforcement Docket Number:	Not reported
Enforcement Attorney:	Not reported
Corrective Action Component:	No
Appeal Initiated Date:	Not reported
Appeal Resolution Date:	Not reported

Map ID
 Direction
 Distance
 Elevation

MAP FINDINGS

Site

Database(s)

EDR ID Number
 EPA ID Number

DENOVA ENVIRONMENTAL INC (Continued)

1000176809

Disposition Status Date:	Not reported
Disposition Status:	Not reported
Disposition Status Description:	Not reported
Consent/Final Order Sequence Number:	Not reported
Consent/Final Order Respondent Name:	Not reported
Consent/Final Order Lead Agency:	Not reported
Enforcement Type:	Not reported
Enforcement Responsible Person:	Not reported
Enforcement Responsible Sub-Organization:	Not reported
SEP Sequence Number:	Not reported
SEP Expenditure Amount:	Not reported
SEP Scheduled Completion Date:	Not reported
SEP Actual Date:	Not reported
SEP Defaulted Date:	Not reported
SEP Type:	Not reported
SEP Type Description:	Not reported
Proposed Amount:	Not reported
Final Monetary Amount:	Not reported
Paid Amount:	Not reported
Final Count:	Not reported
Final Amount:	Not reported
Found Violation:	Yes
Agency Which Determined Violation:	State
Violation Short Description:	TSD - General
Date Violation was Determined:	1996-06-18 00:00:00.0
Actual Return to Compliance Date:	1997-12-16 00:00:00.0
Return to Compliance Qualifier:	Observed
Violation Responsible Agency:	State
Scheduled Compliance Date:	Not reported
Enforcement Identifier:	013
Date of Enforcement Action:	1996-06-18 00:00:00.0
Enforcement Responsible Agency:	State
Enforcement Docket Number:	Not reported
Enforcement Attorney:	Not reported
Corrective Action Component:	No
Appeal Initiated Date:	Not reported
Appeal Resolution Date:	Not reported
Disposition Status Date:	Not reported
Disposition Status:	Not reported
Disposition Status Description:	Not reported
Consent/Final Order Sequence Number:	Not reported
Consent/Final Order Respondent Name:	Not reported
Consent/Final Order Lead Agency:	Not reported
Enforcement Type:	WRITTEN INFORMAL
Enforcement Responsible Person:	R9STA
Enforcement Responsible Sub-Organization:	Not reported
SEP Sequence Number:	Not reported
SEP Expenditure Amount:	Not reported
SEP Scheduled Completion Date:	Not reported
SEP Actual Date:	Not reported
SEP Defaulted Date:	Not reported
SEP Type:	Not reported
SEP Type Description:	Not reported
Proposed Amount:	Not reported
Final Monetary Amount:	Not reported
Paid Amount:	Not reported

Map ID
 Direction
 Distance
 Elevation

MAP FINDINGS

Site

Database(s)

EDR ID Number
 EPA ID Number

DENOVA ENVIRONMENTAL INC (Continued)

1000176809

Final Count:	Not reported
Final Amount:	Not reported
Found Violation:	Yes
Agency Which Determined Violation:	State
Violation Short Description:	TSD - General Facility Standards
Date Violation was Determined:	2004-07-13 00:00:00.0
Actual Return to Compliance Date:	2004-08-23 00:00:00.0
Return to Compliance Qualifier:	Documented
Violation Responsible Agency:	State
Scheduled Compliance Date:	Not reported
Enforcement Identifier:	Not reported
Date of Enforcement Action:	Not reported
Enforcement Responsible Agency:	Not reported
Enforcement Docket Number:	Not reported
Enforcement Attorney:	Not reported
Corrective Action Component:	Not reported
Appeal Initiated Date:	Not reported
Appeal Resolution Date:	Not reported
Disposition Status Date:	Not reported
Disposition Status:	Not reported
Disposition Status Description:	Not reported
Consent/Final Order Sequence Number:	Not reported
Consent/Final Order Respondent Name:	Not reported
Consent/Final Order Lead Agency:	Not reported
Enforcement Type:	Not reported
Enforcement Responsible Person:	Not reported
Enforcement Responsible Sub-Organization:	Not reported
SEP Sequence Number:	Not reported
SEP Expenditure Amount:	Not reported
SEP Scheduled Completion Date:	Not reported
SEP Actual Date:	Not reported
SEP Defaulted Date:	Not reported
SEP Type:	Not reported
SEP Type Description:	Not reported
Proposed Amount:	Not reported
Final Monetary Amount:	Not reported
Paid Amount:	Not reported
Final Count:	Not reported
Final Amount:	Not reported
Found Violation:	Yes
Agency Which Determined Violation:	State
Violation Short Description:	TSD - Financial Requirements
Date Violation was Determined:	2001-06-14 00:00:00.0
Actual Return to Compliance Date:	2002-06-25 00:00:00.0
Return to Compliance Qualifier:	Documented
Violation Responsible Agency:	State
Scheduled Compliance Date:	Not reported
Enforcement Identifier:	290
Date of Enforcement Action:	2003-02-24 00:00:00.0
Enforcement Responsible Agency:	State
Enforcement Docket Number:	Not reported
Enforcement Attorney:	Not reported
Corrective Action Component:	No
Appeal Initiated Date:	Not reported
Appeal Resolution Date:	Not reported

Map ID
 Direction
 Distance
 Elevation

MAP FINDINGS

Site

Database(s)

EDR ID Number
 EPA ID Number

DENOVA ENVIRONMENTAL INC (Continued)

1000176809

Disposition Status Date:	Not reported
Disposition Status:	Not reported
Disposition Status Description:	Not reported
Consent/Final Order Sequence Number:	Not reported
Consent/Final Order Respondent Name:	Not reported
Consent/Final Order Lead Agency:	Not reported
Enforcement Type:	FINAL 3008(A) COMPLIANCE ORDER
Enforcement Responsible Person:	Not reported
Enforcement Responsible Sub-Organization:	Not reported
SEP Sequence Number:	Not reported
SEP Expenditure Amount:	Not reported
SEP Scheduled Completion Date:	Not reported
SEP Actual Date:	Not reported
SEP Defaulted Date:	Not reported
SEP Type:	Not reported
SEP Type Description:	Not reported
Proposed Amount:	Not reported
Final Monetary Amount:	2482064
Paid Amount:	Not reported
Final Count:	1
Final Amount:	2482064
Found Violation:	Yes
Agency Which Determined Violation:	State
Violation Short Description:	TSD - Preparedness and Prevention
Date Violation was Determined:	2004-07-13 00:00:00.0
Actual Return to Compliance Date:	2004-10-01 00:00:00.0
Return to Compliance Qualifier:	Documented
Violation Responsible Agency:	State
Scheduled Compliance Date:	Not reported
Enforcement Identifier:	202
Date of Enforcement Action:	2006-06-13 00:00:00.0
Enforcement Responsible Agency:	State
Enforcement Docket Number:	Not reported
Enforcement Attorney:	Not reported
Corrective Action Component:	No
Appeal Initiated Date:	Not reported
Appeal Resolution Date:	Not reported
Disposition Status Date:	Not reported
Disposition Status:	Not reported
Disposition Status Description:	Not reported
Consent/Final Order Sequence Number:	Not reported
Consent/Final Order Respondent Name:	Not reported
Consent/Final Order Lead Agency:	Not reported
Enforcement Type:	INITIAL 3008(A) COMPLIANCE
Enforcement Responsible Person:	Not reported
Enforcement Responsible Sub-Organization:	Not reported
SEP Sequence Number:	Not reported
SEP Expenditure Amount:	Not reported
SEP Scheduled Completion Date:	Not reported
SEP Actual Date:	Not reported
SEP Defaulted Date:	Not reported
SEP Type:	Not reported
SEP Type Description:	Not reported
Proposed Amount:	39900
Final Monetary Amount:	Not reported
Paid Amount:	Not reported

Map ID
 Direction
 Distance
 Elevation

MAP FINDINGS

Site

Database(s)

EDR ID Number
 EPA ID Number

DENOVA ENVIRONMENTAL INC (Continued)

1000176809

Final Count:	Not reported
Final Amount:	Not reported
Found Violation:	Yes
Agency Which Determined Violation:	State
Violation Short Description:	TSD - Financial Requirements
Date Violation was Determined:	1986-11-26 00:00:00.0
Actual Return to Compliance Date:	1998-11-15 00:00:00.0
Return to Compliance Qualifier:	Observed
Violation Responsible Agency:	State
Scheduled Compliance Date:	Not reported
Enforcement Identifier:	001
Date of Enforcement Action:	1986-10-24 00:00:00.0
Enforcement Responsible Agency:	State
Enforcement Docket Number:	Not reported
Enforcement Attorney:	Not reported
Corrective Action Component:	No
Appeal Initiated Date:	Not reported
Appeal Resolution Date:	Not reported
Disposition Status Date:	Not reported
Disposition Status:	Not reported
Disposition Status Description:	Not reported
Consent/Final Order Sequence Number:	Not reported
Consent/Final Order Respondent Name:	Not reported
Consent/Final Order Lead Agency:	Not reported
Enforcement Type:	WRITTEN INFORMAL
Enforcement Responsible Person:	R9STA
Enforcement Responsible Sub-Organization:	Not reported
SEP Sequence Number:	Not reported
SEP Expenditure Amount:	Not reported
SEP Scheduled Completion Date:	Not reported
SEP Actual Date:	Not reported
SEP Defaulted Date:	Not reported
SEP Type:	Not reported
SEP Type Description:	Not reported
Proposed Amount:	Not reported
Final Monetary Amount:	Not reported
Paid Amount:	Not reported
Final Count:	Not reported
Final Amount:	Not reported
Found Violation:	Yes
Agency Which Determined Violation:	State
Violation Short Description:	TSD - General Facility Standards
Date Violation was Determined:	1999-04-22 00:00:00.0
Actual Return to Compliance Date:	1999-04-30 00:00:00.0
Return to Compliance Qualifier:	Documented
Violation Responsible Agency:	State
Scheduled Compliance Date:	Not reported
Enforcement Identifier:	200
Date of Enforcement Action:	1999-04-23 00:00:00.0
Enforcement Responsible Agency:	State
Enforcement Docket Number:	Not reported
Enforcement Attorney:	Not reported
Corrective Action Component:	No
Appeal Initiated Date:	Not reported
Appeal Resolution Date:	Not reported

Map ID
 Direction
 Distance
 Elevation

MAP FINDINGS

Site

Database(s)

EDR ID Number
 EPA ID Number

DENOVA ENVIRONMENTAL INC (Continued)

1000176809

Disposition Status Date:	Not reported
Disposition Status:	Not reported
Disposition Status Description:	Not reported
Consent/Final Order Sequence Number:	Not reported
Consent/Final Order Respondent Name:	Not reported
Consent/Final Order Lead Agency:	Not reported
Enforcement Type:	Not reported
Enforcement Responsible Person:	Not reported
Enforcement Responsible Sub-Organization:	Not reported
SEP Sequence Number:	Not reported
SEP Expenditure Amount:	Not reported
SEP Scheduled Completion Date:	Not reported
SEP Actual Date:	Not reported
SEP Defaulted Date:	Not reported
SEP Type:	Not reported
SEP Type Description:	Not reported
Proposed Amount:	Not reported
Final Monetary Amount:	Not reported
Paid Amount:	Not reported
Final Count:	Not reported
Final Amount:	Not reported
Found Violation:	Yes
Agency Which Determined Violation:	State
Violation Short Description:	TSD - General Facility Standards
Date Violation was Determined:	2001-01-24 00:00:00.0
Actual Return to Compliance Date:	2001-09-06 00:00:00.0
Return to Compliance Qualifier:	Documented
Violation Responsible Agency:	State
Scheduled Compliance Date:	Not reported
Enforcement Identifier:	290
Date of Enforcement Action:	2003-02-24 00:00:00.0
Enforcement Responsible Agency:	State
Enforcement Docket Number:	Not reported
Enforcement Attorney:	Not reported
Corrective Action Component:	No
Appeal Initiated Date:	Not reported
Appeal Resolution Date:	Not reported
Disposition Status Date:	Not reported
Disposition Status:	Not reported
Disposition Status Description:	Not reported
Consent/Final Order Sequence Number:	Not reported
Consent/Final Order Respondent Name:	Not reported
Consent/Final Order Lead Agency:	Not reported
Enforcement Type:	FINAL 3008(A) COMPLIANCE ORDER
Enforcement Responsible Person:	Not reported
Enforcement Responsible Sub-Organization:	Not reported
SEP Sequence Number:	Not reported
SEP Expenditure Amount:	Not reported
SEP Scheduled Completion Date:	Not reported
SEP Actual Date:	Not reported
SEP Defaulted Date:	Not reported
SEP Type:	Not reported
SEP Type Description:	Not reported
Proposed Amount:	Not reported
Final Monetary Amount:	2482064
Paid Amount:	Not reported

Map ID
Direction
Distance
Elevation

MAP FINDINGS

Site

Database(s)

EDR ID Number
EPA ID Number

DENOVA ENVIRONMENTAL INC (Continued)

1000176809

Final Count:	1
Final Amount:	2482064
Found Violation:	Yes
Agency Which Determined Violation:	State
Violation Short Description:	TSD - Contingency Plan and Emergency Procedures
Date Violation was Determined:	2000-09-25 00:00:00.0
Actual Return to Compliance Date:	2000-11-29 00:00:00.0
Return to Compliance Qualifier:	Documented
Violation Responsible Agency:	State
Scheduled Compliance Date:	Not reported
Enforcement Identifier:	200
Date of Enforcement Action:	2000-09-25 00:00:00.0
Enforcement Responsible Agency:	State
Enforcement Docket Number:	Not reported
Enforcement Attorney:	Not reported
Corrective Action Component:	No
Appeal Initiated Date:	Not reported
Appeal Resolution Date:	Not reported
Disposition Status Date:	Not reported
Disposition Status:	Not reported
Disposition Status Description:	Not reported
Consent/Final Order Sequence Number:	Not reported
Consent/Final Order Respondent Name:	Not reported
Consent/Final Order Lead Agency:	Not reported
Enforcement Type:	Not reported
Enforcement Responsible Person:	Not reported
Enforcement Responsible Sub-Organization:	Not reported
SEP Sequence Number:	Not reported
SEP Expenditure Amount:	Not reported
SEP Scheduled Completion Date:	Not reported
SEP Actual Date:	Not reported
SEP Defaulted Date:	Not reported
SEP Type:	Not reported
SEP Type Description:	Not reported
Proposed Amount:	Not reported
Final Monetary Amount:	Not reported
Paid Amount:	Not reported
Final Count:	Not reported
Final Amount:	Not reported
Found Violation:	Yes
Agency Which Determined Violation:	State
Violation Short Description:	TSD - General
Date Violation was Determined:	1995-11-27 00:00:00.0
Actual Return to Compliance Date:	1995-11-28 00:00:00.0
Return to Compliance Qualifier:	Observed
Violation Responsible Agency:	State
Scheduled Compliance Date:	Not reported
Enforcement Identifier:	012
Date of Enforcement Action:	1995-11-28 00:00:00.0
Enforcement Responsible Agency:	State
Enforcement Docket Number:	Not reported
Enforcement Attorney:	Not reported
Corrective Action Component:	No
Appeal Initiated Date:	Not reported
Appeal Resolution Date:	Not reported

Map ID
Direction
Distance
Elevation

MAP FINDINGS

Site

Database(s)

EDR ID Number
EPA ID Number

DENOVA ENVIRONMENTAL INC (Continued)

1000176809

Disposition Status Date:	Not reported
Disposition Status:	Not reported
Disposition Status Description:	Not reported
Consent/Final Order Sequence Number:	Not reported
Consent/Final Order Respondent Name:	Not reported
Consent/Final Order Lead Agency:	Not reported
Enforcement Type:	WRITTEN INFORMAL
Enforcement Responsible Person:	R9STA
Enforcement Responsible Sub-Organization:	Not reported
SEP Sequence Number:	Not reported
SEP Expenditure Amount:	Not reported
SEP Scheduled Completion Date:	Not reported
SEP Actual Date:	Not reported
SEP Defaulted Date:	Not reported
SEP Type:	Not reported
SEP Type Description:	Not reported
Proposed Amount:	Not reported
Final Monetary Amount:	Not reported
Paid Amount:	Not reported
Final Count:	Not reported
Final Amount:	Not reported
Found Violation:	Yes
Agency Which Determined Violation:	State
Violation Short Description:	TSD - Financial Requirements
Date Violation was Determined:	1986-11-26 00:00:00.0
Actual Return to Compliance Date:	1998-11-15 00:00:00.0
Return to Compliance Qualifier:	Observed
Violation Responsible Agency:	State
Scheduled Compliance Date:	Not reported
Enforcement Identifier:	006
Date of Enforcement Action:	1989-12-18 00:00:00.0
Enforcement Responsible Agency:	State
Enforcement Docket Number:	Not reported
Enforcement Attorney:	Not reported
Corrective Action Component:	No
Appeal Initiated Date:	Not reported
Appeal Resolution Date:	Not reported
Disposition Status Date:	Not reported
Disposition Status:	Not reported
Disposition Status Description:	Not reported
Consent/Final Order Sequence Number:	Not reported
Consent/Final Order Respondent Name:	Not reported
Consent/Final Order Lead Agency:	Not reported
Enforcement Type:	FINAL 3008(A) COMPLIANCE ORDER
Enforcement Responsible Person:	R9STA
Enforcement Responsible Sub-Organization:	Not reported
SEP Sequence Number:	Not reported
SEP Expenditure Amount:	Not reported
SEP Scheduled Completion Date:	Not reported
SEP Actual Date:	Not reported
SEP Defaulted Date:	Not reported
SEP Type:	Not reported
SEP Type Description:	Not reported
Proposed Amount:	Not reported
Final Monetary Amount:	Not reported
Paid Amount:	Not reported

Map ID
 Direction
 Distance
 Elevation

MAP FINDINGS

Site

Database(s)

EDR ID Number
 EPA ID Number

DENOVA ENVIRONMENTAL INC (Continued)

1000176809

Final Count:	Not reported
Final Amount:	Not reported
Found Violation:	Yes
Agency Which Determined Violation:	State
Violation Short Description:	TSD - Financial Requirements
Date Violation was Determined:	1989-10-30 00:00:00.0
Actual Return to Compliance Date:	1989-11-15 00:00:00.0
Return to Compliance Qualifier:	Observed
Violation Responsible Agency:	State
Scheduled Compliance Date:	Not reported
Enforcement Identifier:	004
Date of Enforcement Action:	1989-10-31 00:00:00.0
Enforcement Responsible Agency:	State
Enforcement Docket Number:	Not reported
Enforcement Attorney:	Not reported
Corrective Action Component:	No
Appeal Initiated Date:	Not reported
Appeal Resolution Date:	Not reported
Disposition Status Date:	Not reported
Disposition Status:	Not reported
Disposition Status Description:	Not reported
Consent/Final Order Sequence Number:	Not reported
Consent/Final Order Respondent Name:	Not reported
Consent/Final Order Lead Agency:	Not reported
Enforcement Type:	WRITTEN INFORMAL
Enforcement Responsible Person:	R9STA
Enforcement Responsible Sub-Organization:	Not reported
SEP Sequence Number:	Not reported
SEP Expenditure Amount:	Not reported
SEP Scheduled Completion Date:	Not reported
SEP Actual Date:	Not reported
SEP Defaulted Date:	Not reported
SEP Type:	Not reported
SEP Type Description:	Not reported
Proposed Amount:	Not reported
Final Monetary Amount:	Not reported
Paid Amount:	Not reported
Final Count:	Not reported
Final Amount:	Not reported
Found Violation:	Yes
Agency Which Determined Violation:	State
Violation Short Description:	TSD - Container Use and Management
Date Violation was Determined:	2004-07-13 00:00:00.0
Actual Return to Compliance Date:	2004-10-01 00:00:00.0
Return to Compliance Qualifier:	Documented
Violation Responsible Agency:	State
Scheduled Compliance Date:	Not reported
Enforcement Identifier:	201
Date of Enforcement Action:	2007-04-27 00:00:00.0
Enforcement Responsible Agency:	State
Enforcement Docket Number:	Not reported
Enforcement Attorney:	Not reported
Corrective Action Component:	No
Appeal Initiated Date:	Not reported
Appeal Resolution Date:	Not reported

Map ID
Direction
Distance
Elevation

MAP FINDINGS

Site

Database(s)

EDR ID Number
EPA ID Number

DENOVA ENVIRONMENTAL INC (Continued)

1000176809

Disposition Status Date:	Not reported
Disposition Status:	Not reported
Disposition Status Description:	Not reported
Consent/Final Order Sequence Number:	Not reported
Consent/Final Order Respondent Name:	Not reported
Consent/Final Order Lead Agency:	Not reported
Enforcement Type:	FINAL 3008(A) COMPLIANCE ORDER
Enforcement Responsible Person:	Not reported
Enforcement Responsible Sub-Organization:	Not reported
SEP Sequence Number:	Not reported
SEP Expenditure Amount:	Not reported
SEP Scheduled Completion Date:	Not reported
SEP Actual Date:	Not reported
SEP Defaulted Date:	Not reported
SEP Type:	Not reported
SEP Type Description:	Not reported
Proposed Amount:	Not reported
Final Monetary Amount:	5000
Paid Amount:	Not reported
Final Count:	1
Final Amount:	10000
Found Violation:	No
Agency Which Determined Violation:	Not reported
Violation Short Description:	Not reported
Date Violation was Determined:	Not reported
Actual Return to Compliance Date:	Not reported
Return to Compliance Qualifier:	Not reported
Violation Responsible Agency:	Not reported
Scheduled Compliance Date:	Not reported
Enforcement Identifier:	Not reported
Date of Enforcement Action:	Not reported
Enforcement Responsible Agency:	Not reported
Enforcement Docket Number:	Not reported
Enforcement Attorney:	Not reported
Corrective Action Component:	Not reported
Appeal Initiated Date:	Not reported
Appeal Resolution Date:	Not reported
Disposition Status Date:	Not reported
Disposition Status:	Not reported
Disposition Status Description:	Not reported
Consent/Final Order Sequence Number:	Not reported
Consent/Final Order Respondent Name:	Not reported
Consent/Final Order Lead Agency:	Not reported
Enforcement Type:	Not reported
Enforcement Responsible Person:	Not reported
Enforcement Responsible Sub-Organization:	Not reported
SEP Sequence Number:	Not reported
SEP Expenditure Amount:	Not reported
SEP Scheduled Completion Date:	Not reported
SEP Actual Date:	Not reported
SEP Defaulted Date:	Not reported
SEP Type:	Not reported
SEP Type Description:	Not reported
Proposed Amount:	Not reported
Final Monetary Amount:	Not reported
Paid Amount:	Not reported

Map ID
Direction
Distance
Elevation

MAP FINDINGS

Site

Database(s)

EDR ID Number
EPA ID Number

DENOVA ENVIRONMENTAL INC (Continued)

1000176809

Final Count:	Not reported
Final Amount:	Not reported
Found Violation:	Yes
Agency Which Determined Violation:	State
Violation Short Description:	TSD - General Facility Standards
Date Violation was Determined:	1999-02-26 00:00:00.0
Actual Return to Compliance Date:	1999-03-12 00:00:00.0
Return to Compliance Qualifier:	Documented
Violation Responsible Agency:	State
Scheduled Compliance Date:	Not reported
Enforcement Identifier:	245
Date of Enforcement Action:	2000-06-13 00:00:00.0
Enforcement Responsible Agency:	State
Enforcement Docket Number:	Not reported
Enforcement Attorney:	Not reported
Corrective Action Component:	No
Appeal Initiated Date:	Not reported
Appeal Resolution Date:	Not reported
Disposition Status Date:	Not reported
Disposition Status:	Not reported
Disposition Status Description:	Not reported
Consent/Final Order Sequence Number:	Not reported
Consent/Final Order Respondent Name:	Not reported
Consent/Final Order Lead Agency:	Not reported
Enforcement Type:	INITIAL 3008(A) COMPLIANCE
Enforcement Responsible Person:	Not reported
Enforcement Responsible Sub-Organization:	Not reported
SEP Sequence Number:	Not reported
SEP Expenditure Amount:	Not reported
SEP Scheduled Completion Date:	Not reported
SEP Actual Date:	Not reported
SEP Defaulted Date:	Not reported
SEP Type:	Not reported
SEP Type Description:	Not reported
Proposed Amount:	62750
Final Monetary Amount:	Not reported
Paid Amount:	Not reported
Final Count:	Not reported
Final Amount:	Not reported
Found Violation:	Yes
Agency Which Determined Violation:	State
Violation Short Description:	TSD - Financial Requirements
Date Violation was Determined:	1986-11-26 00:00:00.0
Actual Return to Compliance Date:	1998-11-15 00:00:00.0
Return to Compliance Qualifier:	Observed
Violation Responsible Agency:	State
Scheduled Compliance Date:	Not reported
Enforcement Identifier:	002
Date of Enforcement Action:	1988-04-22 00:00:00.0
Enforcement Responsible Agency:	State
Enforcement Docket Number:	Not reported
Enforcement Attorney:	Not reported
Corrective Action Component:	No
Appeal Initiated Date:	Not reported
Appeal Resolution Date:	Not reported

Map ID
 Direction
 Distance
 Elevation

MAP FINDINGS

Site

Database(s)

EDR ID Number
 EPA ID Number

DENOVA ENVIRONMENTAL INC (Continued)

1000176809

Disposition Status Date:	Not reported
Disposition Status:	Not reported
Disposition Status Description:	Not reported
Consent/Final Order Sequence Number:	Not reported
Consent/Final Order Respondent Name:	Not reported
Consent/Final Order Lead Agency:	Not reported
Enforcement Type:	WRITTEN INFORMAL
Enforcement Responsible Person:	R9STA
Enforcement Responsible Sub-Organization:	Not reported
SEP Sequence Number:	Not reported
SEP Expenditure Amount:	Not reported
SEP Scheduled Completion Date:	Not reported
SEP Actual Date:	Not reported
SEP Defaulted Date:	Not reported
SEP Type:	Not reported
SEP Type Description:	Not reported
Proposed Amount:	Not reported
Final Monetary Amount:	Not reported
Paid Amount:	Not reported
Final Count:	Not reported
Final Amount:	Not reported
Found Violation:	Yes
Agency Which Determined Violation:	State
Violation Short Description:	TSD - General Facility Standards
Date Violation was Determined:	2004-07-13 00:00:00.0
Actual Return to Compliance Date:	2004-08-23 00:00:00.0
Return to Compliance Qualifier:	Documented
Violation Responsible Agency:	State
Scheduled Compliance Date:	Not reported
Enforcement Identifier:	200
Date of Enforcement Action:	2004-08-12 00:00:00.0
Enforcement Responsible Agency:	State
Enforcement Docket Number:	Not reported
Enforcement Attorney:	Not reported
Corrective Action Component:	No
Appeal Initiated Date:	Not reported
Appeal Resolution Date:	Not reported
Disposition Status Date:	Not reported
Disposition Status:	Not reported
Disposition Status Description:	Not reported
Consent/Final Order Sequence Number:	Not reported
Consent/Final Order Respondent Name:	Not reported
Consent/Final Order Lead Agency:	Not reported
Enforcement Type:	Not reported
Enforcement Responsible Person:	Not reported
Enforcement Responsible Sub-Organization:	Not reported
SEP Sequence Number:	Not reported
SEP Expenditure Amount:	Not reported
SEP Scheduled Completion Date:	Not reported
SEP Actual Date:	Not reported
SEP Defaulted Date:	Not reported
SEP Type:	Not reported
SEP Type Description:	Not reported
Proposed Amount:	Not reported
Final Monetary Amount:	Not reported
Paid Amount:	Not reported

Map ID
 Direction
 Distance
 Elevation

MAP FINDINGS

Site

Database(s)

EDR ID Number
 EPA ID Number

DENOVA ENVIRONMENTAL INC (Continued)

1000176809

Final Count:	Not reported
Final Amount:	Not reported
Found Violation:	Yes
Agency Which Determined Violation:	State
Violation Short Description:	TSD - Container Use and Management
Date Violation was Determined:	1999-07-28 00:00:00.0
Actual Return to Compliance Date:	1999-08-05 00:00:00.0
Return to Compliance Qualifier:	Documented
Violation Responsible Agency:	State
Scheduled Compliance Date:	Not reported
Enforcement Identifier:	200
Date of Enforcement Action:	1999-07-29 00:00:00.0
Enforcement Responsible Agency:	State
Enforcement Docket Number:	Not reported
Enforcement Attorney:	Not reported
Corrective Action Component:	No
Appeal Initiated Date:	Not reported
Appeal Resolution Date:	Not reported
Disposition Status Date:	Not reported
Disposition Status:	Not reported
Disposition Status Description:	Not reported
Consent/Final Order Sequence Number:	Not reported
Consent/Final Order Respondent Name:	Not reported
Consent/Final Order Lead Agency:	Not reported
Enforcement Type:	Not reported
Enforcement Responsible Person:	Not reported
Enforcement Responsible Sub-Organization:	Not reported
SEP Sequence Number:	Not reported
SEP Expenditure Amount:	Not reported
SEP Scheduled Completion Date:	Not reported
SEP Actual Date:	Not reported
SEP Defaulted Date:	Not reported
SEP Type:	Not reported
SEP Type Description:	Not reported
Proposed Amount:	Not reported
Final Monetary Amount:	Not reported
Paid Amount:	Not reported
Final Count:	Not reported
Final Amount:	Not reported
Found Violation:	Yes
Agency Which Determined Violation:	State
Violation Short Description:	LDR - General
Date Violation was Determined:	1998-12-21 00:00:00.0
Actual Return to Compliance Date:	1998-12-21 00:00:00.0
Return to Compliance Qualifier:	Documented
Violation Responsible Agency:	State
Scheduled Compliance Date:	Not reported
Enforcement Identifier:	201
Date of Enforcement Action:	1998-12-21 00:00:00.0
Enforcement Responsible Agency:	State
Enforcement Docket Number:	Not reported
Enforcement Attorney:	Not reported
Corrective Action Component:	No
Appeal Initiated Date:	Not reported
Appeal Resolution Date:	Not reported

Map ID
 Direction
 Distance
 Elevation

MAP FINDINGS

Site

Database(s)

EDR ID Number
 EPA ID Number

DENOVA ENVIRONMENTAL INC (Continued)

1000176809

Disposition Status Date:	Not reported
Disposition Status:	Not reported
Disposition Status Description:	Not reported
Consent/Final Order Sequence Number:	Not reported
Consent/Final Order Respondent Name:	Not reported
Consent/Final Order Lead Agency:	Not reported
Enforcement Type:	Not reported
Enforcement Responsible Person:	Not reported
Enforcement Responsible Sub-Organization:	Not reported
SEP Sequence Number:	Not reported
SEP Expenditure Amount:	Not reported
SEP Scheduled Completion Date:	Not reported
SEP Actual Date:	Not reported
SEP Defaulted Date:	Not reported
SEP Type:	Not reported
SEP Type Description:	Not reported
Proposed Amount:	Not reported
Final Monetary Amount:	Not reported
Paid Amount:	Not reported
Final Count:	Not reported
Final Amount:	Not reported
Found Violation:	Yes
Agency Which Determined Violation:	State
Violation Short Description:	TSD - General
Date Violation was Determined:	1996-12-18 00:00:00.0
Actual Return to Compliance Date:	1997-12-16 00:00:00.0
Return to Compliance Qualifier:	Observed
Violation Responsible Agency:	State
Scheduled Compliance Date:	1997-01-17 00:00:00.0
Enforcement Identifier:	014
Date of Enforcement Action:	1996-12-18 00:00:00.0
Enforcement Responsible Agency:	State
Enforcement Docket Number:	Not reported
Enforcement Attorney:	Not reported
Corrective Action Component:	No
Appeal Initiated Date:	Not reported
Appeal Resolution Date:	Not reported
Disposition Status Date:	Not reported
Disposition Status:	Not reported
Disposition Status Description:	Not reported
Consent/Final Order Sequence Number:	Not reported
Consent/Final Order Respondent Name:	Not reported
Consent/Final Order Lead Agency:	Not reported
Enforcement Type:	WRITTEN INFORMAL
Enforcement Responsible Person:	R9STA
Enforcement Responsible Sub-Organization:	Not reported
SEP Sequence Number:	Not reported
SEP Expenditure Amount:	Not reported
SEP Scheduled Completion Date:	Not reported
SEP Actual Date:	Not reported
SEP Defaulted Date:	Not reported
SEP Type:	Not reported
SEP Type Description:	Not reported
Proposed Amount:	Not reported
Final Monetary Amount:	Not reported
Paid Amount:	Not reported

Map ID
 Direction
 Distance
 Elevation

MAP FINDINGS

Site

Database(s)

EDR ID Number
 EPA ID Number

DENOVA ENVIRONMENTAL INC (Continued)

1000176809

Final Count:	Not reported
Final Amount:	Not reported
Found Violation:	Yes
Agency Which Determined Violation:	State
Violation Short Description:	TSD - Container Use and Management
Date Violation was Determined:	1999-07-28 00:00:00.0
Actual Return to Compliance Date:	1999-08-05 00:00:00.0
Return to Compliance Qualifier:	Documented
Violation Responsible Agency:	State
Scheduled Compliance Date:	Not reported
Enforcement Identifier:	245
Date of Enforcement Action:	2000-06-13 00:00:00.0
Enforcement Responsible Agency:	State
Enforcement Docket Number:	Not reported
Enforcement Attorney:	Not reported
Corrective Action Component:	No
Appeal Initiated Date:	Not reported
Appeal Resolution Date:	Not reported
Disposition Status Date:	Not reported
Disposition Status:	Not reported
Disposition Status Description:	Not reported
Consent/Final Order Sequence Number:	Not reported
Consent/Final Order Respondent Name:	Not reported
Consent/Final Order Lead Agency:	Not reported
Enforcement Type:	INITIAL 3008(A) COMPLIANCE
Enforcement Responsible Person:	Not reported
Enforcement Responsible Sub-Organization:	Not reported
SEP Sequence Number:	Not reported
SEP Expenditure Amount:	Not reported
SEP Scheduled Completion Date:	Not reported
SEP Actual Date:	Not reported
SEP Defaulted Date:	Not reported
SEP Type:	Not reported
SEP Type Description:	Not reported
Proposed Amount:	62750
Final Monetary Amount:	Not reported
Paid Amount:	Not reported
Final Count:	Not reported
Final Amount:	Not reported
Found Violation:	Yes
Agency Which Determined Violation:	State
Violation Short Description:	TSD - General Facility Standards
Date Violation was Determined:	1999-07-28 00:00:00.0
Actual Return to Compliance Date:	1999-08-05 00:00:00.0
Return to Compliance Qualifier:	Documented
Violation Responsible Agency:	State
Scheduled Compliance Date:	Not reported
Enforcement Identifier:	200
Date of Enforcement Action:	1999-07-29 00:00:00.0
Enforcement Responsible Agency:	State
Enforcement Docket Number:	Not reported
Enforcement Attorney:	Not reported
Corrective Action Component:	No
Appeal Initiated Date:	Not reported
Appeal Resolution Date:	Not reported

Map ID
Direction
Distance
Elevation

MAP FINDINGS

Site

Database(s)

EDR ID Number
EPA ID Number

DENOVA ENVIRONMENTAL INC (Continued)

1000176809

Disposition Status Date:	Not reported
Disposition Status:	Not reported
Disposition Status Description:	Not reported
Consent/Final Order Sequence Number:	Not reported
Consent/Final Order Respondent Name:	Not reported
Consent/Final Order Lead Agency:	Not reported
Enforcement Type:	Not reported
Enforcement Responsible Person:	Not reported
Enforcement Responsible Sub-Organization:	Not reported
SEP Sequence Number:	Not reported
SEP Expenditure Amount:	Not reported
SEP Scheduled Completion Date:	Not reported
SEP Actual Date:	Not reported
SEP Defaulted Date:	Not reported
SEP Type:	Not reported
SEP Type Description:	Not reported
Proposed Amount:	Not reported
Final Monetary Amount:	Not reported
Paid Amount:	Not reported
Final Count:	Not reported
Final Amount:	Not reported
Found Violation:	No
Agency Which Determined Violation:	Not reported
Violation Short Description:	Not reported
Date Violation was Determined:	Not reported
Actual Return to Compliance Date:	Not reported
Return to Compliance Qualifier:	Not reported
Violation Responsible Agency:	Not reported
Scheduled Compliance Date:	Not reported
Enforcement Identifier:	Not reported
Date of Enforcement Action:	Not reported
Enforcement Responsible Agency:	Not reported
Enforcement Docket Number:	Not reported
Enforcement Attorney:	Not reported
Corrective Action Component:	Not reported
Appeal Initiated Date:	Not reported
Appeal Resolution Date:	Not reported
Disposition Status Date:	Not reported
Disposition Status:	Not reported
Disposition Status Description:	Not reported
Consent/Final Order Sequence Number:	Not reported
Consent/Final Order Respondent Name:	Not reported
Consent/Final Order Lead Agency:	Not reported
Enforcement Type:	Not reported
Enforcement Responsible Person:	Not reported
Enforcement Responsible Sub-Organization:	Not reported
SEP Sequence Number:	Not reported
SEP Expenditure Amount:	Not reported
SEP Scheduled Completion Date:	Not reported
SEP Actual Date:	Not reported
SEP Defaulted Date:	Not reported
SEP Type:	Not reported
SEP Type Description:	Not reported
Proposed Amount:	Not reported
Final Monetary Amount:	Not reported
Paid Amount:	Not reported

Map ID
Direction
Distance
Elevation

MAP FINDINGS

Site

Database(s)

EDR ID Number
EPA ID Number

DENOVA ENVIRONMENTAL INC (Continued)

1000176809

Final Count:	Not reported
Final Amount:	Not reported
Found Violation:	Yes
Agency Which Determined Violation:	State
Violation Short Description:	TSD - General Facility Standards
Date Violation was Determined:	1999-02-26 00:00:00.0
Actual Return to Compliance Date:	1999-03-12 00:00:00.0
Return to Compliance Qualifier:	Documented
Violation Responsible Agency:	State
Scheduled Compliance Date:	Not reported
Enforcement Identifier:	200
Date of Enforcement Action:	1999-03-02 00:00:00.0
Enforcement Responsible Agency:	State
Enforcement Docket Number:	Not reported
Enforcement Attorney:	Not reported
Corrective Action Component:	No
Appeal Initiated Date:	Not reported
Appeal Resolution Date:	Not reported
Disposition Status Date:	Not reported
Disposition Status:	Not reported
Disposition Status Description:	Not reported
Consent/Final Order Sequence Number:	Not reported
Consent/Final Order Respondent Name:	Not reported
Consent/Final Order Lead Agency:	Not reported
Enforcement Type:	Not reported
Enforcement Responsible Person:	Not reported
Enforcement Responsible Sub-Organization:	Not reported
SEP Sequence Number:	Not reported
SEP Expenditure Amount:	Not reported
SEP Scheduled Completion Date:	Not reported
SEP Actual Date:	Not reported
SEP Defaulted Date:	Not reported
SEP Type:	Not reported
SEP Type Description:	Not reported
Proposed Amount:	Not reported
Final Monetary Amount:	Not reported
Paid Amount:	Not reported
Final Count:	Not reported
Final Amount:	Not reported
Found Violation:	Yes
Agency Which Determined Violation:	State
Violation Short Description:	LDR - General
Date Violation was Determined:	1996-06-18 00:00:00.0
Actual Return to Compliance Date:	1997-12-16 00:00:00.0
Return to Compliance Qualifier:	Observed
Violation Responsible Agency:	State
Scheduled Compliance Date:	Not reported
Enforcement Identifier:	013
Date of Enforcement Action:	1996-06-18 00:00:00.0
Enforcement Responsible Agency:	State
Enforcement Docket Number:	Not reported
Enforcement Attorney:	Not reported
Corrective Action Component:	No
Appeal Initiated Date:	Not reported
Appeal Resolution Date:	Not reported

Map ID
Direction
Distance
Elevation

MAP FINDINGS

Site

Database(s)

EDR ID Number
EPA ID Number

DENOVA ENVIRONMENTAL INC (Continued)

1000176809

Disposition Status Date:	Not reported
Disposition Status:	Not reported
Disposition Status Description:	Not reported
Consent/Final Order Sequence Number:	Not reported
Consent/Final Order Respondent Name:	Not reported
Consent/Final Order Lead Agency:	Not reported
Enforcement Type:	WRITTEN INFORMAL
Enforcement Responsible Person:	R9STA
Enforcement Responsible Sub-Organization:	Not reported
SEP Sequence Number:	Not reported
SEP Expenditure Amount:	Not reported
SEP Scheduled Completion Date:	Not reported
SEP Actual Date:	Not reported
SEP Defaulted Date:	Not reported
SEP Type:	Not reported
SEP Type Description:	Not reported
Proposed Amount:	Not reported
Final Monetary Amount:	Not reported
Paid Amount:	Not reported
Final Count:	Not reported
Final Amount:	Not reported
Found Violation:	Yes
Agency Which Determined Violation:	State
Violation Short Description:	TSD - Container Use and Management
Date Violation was Determined:	2004-07-13 00:00:00.0
Actual Return to Compliance Date:	2004-10-01 00:00:00.0
Return to Compliance Qualifier:	Documented
Violation Responsible Agency:	State
Scheduled Compliance Date:	Not reported
Enforcement Identifier:	Not reported
Date of Enforcement Action:	Not reported
Enforcement Responsible Agency:	Not reported
Enforcement Docket Number:	Not reported
Enforcement Attorney:	Not reported
Corrective Action Component:	Not reported
Appeal Initiated Date:	Not reported
Appeal Resolution Date:	Not reported
Disposition Status Date:	Not reported
Disposition Status:	Not reported
Disposition Status Description:	Not reported
Consent/Final Order Sequence Number:	Not reported
Consent/Final Order Respondent Name:	Not reported
Consent/Final Order Lead Agency:	Not reported
Enforcement Type:	Not reported
Enforcement Responsible Person:	Not reported
Enforcement Responsible Sub-Organization:	Not reported
SEP Sequence Number:	Not reported
SEP Expenditure Amount:	Not reported
SEP Scheduled Completion Date:	Not reported
SEP Actual Date:	Not reported
SEP Defaulted Date:	Not reported
SEP Type:	Not reported
SEP Type Description:	Not reported
Proposed Amount:	Not reported
Final Monetary Amount:	Not reported
Paid Amount:	Not reported

Map ID
 Direction
 Distance
 Elevation

MAP FINDINGS

Site

Database(s)

EDR ID Number
 EPA ID Number

DENOVA ENVIRONMENTAL INC (Continued)

1000176809

Final Count:	Not reported
Final Amount:	Not reported
Found Violation:	Yes
Agency Which Determined Violation:	State
Violation Short Description:	TSD - General
Date Violation was Determined:	1994-03-28 00:00:00.0
Actual Return to Compliance Date:	1995-01-07 00:00:00.0
Return to Compliance Qualifier:	Observed
Violation Responsible Agency:	State
Scheduled Compliance Date:	Not reported
Enforcement Identifier:	009
Date of Enforcement Action:	1994-03-28 00:00:00.0
Enforcement Responsible Agency:	State
Enforcement Docket Number:	Not reported
Enforcement Attorney:	Not reported
Corrective Action Component:	No
Appeal Initiated Date:	Not reported
Appeal Resolution Date:	Not reported
Disposition Status Date:	Not reported
Disposition Status:	Not reported
Disposition Status Description:	Not reported
Consent/Final Order Sequence Number:	Not reported
Consent/Final Order Respondent Name:	Not reported
Consent/Final Order Lead Agency:	Not reported
Enforcement Type:	WRITTEN INFORMAL
Enforcement Responsible Person:	R9STA
Enforcement Responsible Sub-Organization:	Not reported
SEP Sequence Number:	Not reported
SEP Expenditure Amount:	Not reported
SEP Scheduled Completion Date:	Not reported
SEP Actual Date:	Not reported
SEP Defaulted Date:	Not reported
SEP Type:	Not reported
SEP Type Description:	Not reported
Proposed Amount:	Not reported
Final Monetary Amount:	Not reported
Paid Amount:	Not reported
Final Count:	Not reported
Final Amount:	Not reported
Found Violation:	Yes
Agency Which Determined Violation:	State
Violation Short Description:	TSD - General Facility Standards
Date Violation was Determined:	2000-09-25 00:00:00.0
Actual Return to Compliance Date:	2000-11-29 00:00:00.0
Return to Compliance Qualifier:	Documented
Violation Responsible Agency:	State
Scheduled Compliance Date:	Not reported
Enforcement Identifier:	200
Date of Enforcement Action:	2000-09-25 00:00:00.0
Enforcement Responsible Agency:	State
Enforcement Docket Number:	Not reported
Enforcement Attorney:	Not reported
Corrective Action Component:	No
Appeal Initiated Date:	Not reported
Appeal Resolution Date:	Not reported

Map ID
Direction
Distance
Elevation

MAP FINDINGS

Site

Database(s)

EDR ID Number
EPA ID Number

DENOVA ENVIRONMENTAL INC (Continued)

1000176809

Disposition Status Date:	Not reported
Disposition Status:	Not reported
Disposition Status Description:	Not reported
Consent/Final Order Sequence Number:	Not reported
Consent/Final Order Respondent Name:	Not reported
Consent/Final Order Lead Agency:	Not reported
Enforcement Type:	Not reported
Enforcement Responsible Person:	Not reported
Enforcement Responsible Sub-Organization:	Not reported
SEP Sequence Number:	Not reported
SEP Expenditure Amount:	Not reported
SEP Scheduled Completion Date:	Not reported
SEP Actual Date:	Not reported
SEP Defaulted Date:	Not reported
SEP Type:	Not reported
SEP Type Description:	Not reported
Proposed Amount:	Not reported
Final Monetary Amount:	Not reported
Paid Amount:	Not reported
Final Count:	Not reported
Final Amount:	Not reported
Found Violation:	No
Agency Which Determined Violation:	Not reported
Violation Short Description:	Not reported
Date Violation was Determined:	Not reported
Actual Return to Compliance Date:	Not reported
Return to Compliance Qualifier:	Not reported
Violation Responsible Agency:	Not reported
Scheduled Compliance Date:	Not reported
Enforcement Identifier:	Not reported
Date of Enforcement Action:	Not reported
Enforcement Responsible Agency:	Not reported
Enforcement Docket Number:	Not reported
Enforcement Attorney:	Not reported
Corrective Action Component:	Not reported
Appeal Initiated Date:	Not reported
Appeal Resolution Date:	Not reported
Disposition Status Date:	Not reported
Disposition Status:	Not reported
Disposition Status Description:	Not reported
Consent/Final Order Sequence Number:	Not reported
Consent/Final Order Respondent Name:	Not reported
Consent/Final Order Lead Agency:	Not reported
Enforcement Type:	Not reported
Enforcement Responsible Person:	Not reported
Enforcement Responsible Sub-Organization:	Not reported
SEP Sequence Number:	Not reported
SEP Expenditure Amount:	Not reported
SEP Scheduled Completion Date:	Not reported
SEP Actual Date:	Not reported
SEP Defaulted Date:	Not reported
SEP Type:	Not reported
SEP Type Description:	Not reported
Proposed Amount:	Not reported
Final Monetary Amount:	Not reported
Paid Amount:	Not reported

Map ID
 Direction
 Distance
 Elevation

MAP FINDINGS

Site

Database(s)

EDR ID Number
 EPA ID Number

DENOVA ENVIRONMENTAL INC (Continued)

1000176809

Final Count:	Not reported
Final Amount:	Not reported
Found Violation:	No
Agency Which Determined Violation:	Not reported
Violation Short Description:	Not reported
Date Violation was Determined:	Not reported
Actual Return to Compliance Date:	Not reported
Return to Compliance Qualifier:	Not reported
Violation Responsible Agency:	Not reported
Scheduled Compliance Date:	Not reported
Enforcement Identifier:	Not reported
Date of Enforcement Action:	Not reported
Enforcement Responsible Agency:	Not reported
Enforcement Docket Number:	Not reported
Enforcement Attorney:	Not reported
Corrective Action Component:	Not reported
Appeal Initiated Date:	Not reported
Appeal Resolution Date:	Not reported
Disposition Status Date:	Not reported
Disposition Status:	Not reported
Disposition Status Description:	Not reported
Consent/Final Order Sequence Number:	Not reported
Consent/Final Order Respondent Name:	Not reported
Consent/Final Order Lead Agency:	Not reported
Enforcement Type:	Not reported
Enforcement Responsible Person:	Not reported
Enforcement Responsible Sub-Organization:	Not reported
SEP Sequence Number:	Not reported
SEP Expenditure Amount:	Not reported
SEP Scheduled Completion Date:	Not reported
SEP Actual Date:	Not reported
SEP Defaulted Date:	Not reported
SEP Type:	Not reported
SEP Type Description:	Not reported
Proposed Amount:	Not reported
Final Monetary Amount:	Not reported
Paid Amount:	Not reported
Final Count:	Not reported
Final Amount:	Not reported
Found Violation:	Yes
Agency Which Determined Violation:	State
Violation Short Description:	TSD - General Facility Standards
Date Violation was Determined:	2001-01-24 00:00:00.0
Actual Return to Compliance Date:	2001-09-06 00:00:00.0
Return to Compliance Qualifier:	Documented
Violation Responsible Agency:	State
Scheduled Compliance Date:	Not reported
Enforcement Identifier:	200
Date of Enforcement Action:	2001-01-24 00:00:00.0
Enforcement Responsible Agency:	State
Enforcement Docket Number:	Not reported
Enforcement Attorney:	Not reported
Corrective Action Component:	No
Appeal Initiated Date:	Not reported
Appeal Resolution Date:	Not reported

Map ID
Direction
Distance
Elevation

MAP FINDINGS

Site

Database(s)

EDR ID Number
EPA ID Number

DENOVA ENVIRONMENTAL INC (Continued)

1000176809

Disposition Status Date:	Not reported
Disposition Status:	Not reported
Disposition Status Description:	Not reported
Consent/Final Order Sequence Number:	Not reported
Consent/Final Order Respondent Name:	Not reported
Consent/Final Order Lead Agency:	Not reported
Enforcement Type:	Not reported
Enforcement Responsible Person:	Not reported
Enforcement Responsible Sub-Organization:	Not reported
SEP Sequence Number:	Not reported
SEP Expenditure Amount:	Not reported
SEP Scheduled Completion Date:	Not reported
SEP Actual Date:	Not reported
SEP Defaulted Date:	Not reported
SEP Type:	Not reported
SEP Type Description:	Not reported
Proposed Amount:	Not reported
Final Monetary Amount:	Not reported
Paid Amount:	Not reported
Final Count:	Not reported
Final Amount:	Not reported
Found Violation:	Yes
Agency Which Determined Violation:	State
Violation Short Description:	TSD - Container Use and Management
Date Violation was Determined:	1999-07-28 00:00:00.0
Actual Return to Compliance Date:	1999-07-29 00:00:00.0
Return to Compliance Qualifier:	Documented
Violation Responsible Agency:	State
Scheduled Compliance Date:	Not reported
Enforcement Identifier:	200
Date of Enforcement Action:	1999-07-29 00:00:00.0
Enforcement Responsible Agency:	State
Enforcement Docket Number:	Not reported
Enforcement Attorney:	Not reported
Corrective Action Component:	No
Appeal Initiated Date:	Not reported
Appeal Resolution Date:	Not reported
Disposition Status Date:	Not reported
Disposition Status:	Not reported
Disposition Status Description:	Not reported
Consent/Final Order Sequence Number:	Not reported
Consent/Final Order Respondent Name:	Not reported
Consent/Final Order Lead Agency:	Not reported
Enforcement Type:	Not reported
Enforcement Responsible Person:	Not reported
Enforcement Responsible Sub-Organization:	Not reported
SEP Sequence Number:	Not reported
SEP Expenditure Amount:	Not reported
SEP Scheduled Completion Date:	Not reported
SEP Actual Date:	Not reported
SEP Defaulted Date:	Not reported
SEP Type:	Not reported
SEP Type Description:	Not reported
Proposed Amount:	Not reported
Final Monetary Amount:	Not reported
Paid Amount:	Not reported

Map ID
 Direction
 Distance
 Elevation

MAP FINDINGS

Site

Database(s)

EDR ID Number
 EPA ID Number

DENOVA ENVIRONMENTAL INC (Continued)

1000176809

Final Count:	Not reported
Final Amount:	Not reported
Found Violation:	Yes
Agency Which Determined Violation:	State
Violation Short Description:	TSD - Financial Requirements
Date Violation was Determined:	2000-09-28 00:00:00.0
Actual Return to Compliance Date:	2000-11-29 00:00:00.0
Return to Compliance Qualifier:	Documented
Violation Responsible Agency:	State
Scheduled Compliance Date:	Not reported
Enforcement Identifier:	200
Date of Enforcement Action:	2000-09-29 00:00:00.0
Enforcement Responsible Agency:	State
Enforcement Docket Number:	Not reported
Enforcement Attorney:	Not reported
Corrective Action Component:	No
Appeal Initiated Date:	Not reported
Appeal Resolution Date:	Not reported
Disposition Status Date:	Not reported
Disposition Status:	Not reported
Disposition Status Description:	Not reported
Consent/Final Order Sequence Number:	Not reported
Consent/Final Order Respondent Name:	Not reported
Consent/Final Order Lead Agency:	Not reported
Enforcement Type:	Not reported
Enforcement Responsible Person:	Not reported
Enforcement Responsible Sub-Organization:	Not reported
SEP Sequence Number:	Not reported
SEP Expenditure Amount:	Not reported
SEP Scheduled Completion Date:	Not reported
SEP Actual Date:	Not reported
SEP Defaulted Date:	Not reported
SEP Type:	Not reported
SEP Type Description:	Not reported
Proposed Amount:	Not reported
Final Monetary Amount:	Not reported
Paid Amount:	Not reported
Final Count:	Not reported
Final Amount:	Not reported
Found Violation:	Yes
Agency Which Determined Violation:	State
Violation Short Description:	TSD - General Facility Standards
Date Violation was Determined:	2001-01-24 00:00:00.0
Actual Return to Compliance Date:	2001-09-06 00:00:00.0
Return to Compliance Qualifier:	Documented
Violation Responsible Agency:	State
Scheduled Compliance Date:	Not reported
Enforcement Identifier:	285
Date of Enforcement Action:	2001-09-06 00:00:00.0
Enforcement Responsible Agency:	State
Enforcement Docket Number:	Not reported
Enforcement Attorney:	Not reported
Corrective Action Component:	No
Appeal Initiated Date:	Not reported
Appeal Resolution Date:	Not reported

Map ID
Direction
Distance
Elevation

MAP FINDINGS

Site

Database(s)

EDR ID Number
EPA ID Number

DENOVA ENVIRONMENTAL INC (Continued)

1000176809

Disposition Status Date:	Not reported
Disposition Status:	Not reported
Disposition Status Description:	Not reported
Consent/Final Order Sequence Number:	Not reported
Consent/Final Order Respondent Name:	Not reported
Consent/Final Order Lead Agency:	Not reported
Enforcement Type:	INITIAL 3008(A) COMPLIANCE
Enforcement Responsible Person:	Not reported
Enforcement Responsible Sub-Organization:	Not reported
SEP Sequence Number:	Not reported
SEP Expenditure Amount:	Not reported
SEP Scheduled Completion Date:	Not reported
SEP Actual Date:	Not reported
SEP Defaulted Date:	Not reported
SEP Type:	Not reported
SEP Type Description:	Not reported
Proposed Amount:	2494318
Final Monetary Amount:	Not reported
Paid Amount:	Not reported
Final Count:	Not reported
Final Amount:	Not reported
Found Violation:	No
Agency Which Determined Violation:	Not reported
Violation Short Description:	Not reported
Date Violation was Determined:	Not reported
Actual Return to Compliance Date:	Not reported
Return to Compliance Qualifier:	Not reported
Violation Responsible Agency:	Not reported
Scheduled Compliance Date:	Not reported
Enforcement Identifier:	Not reported
Date of Enforcement Action:	Not reported
Enforcement Responsible Agency:	Not reported
Enforcement Docket Number:	Not reported
Enforcement Attorney:	Not reported
Corrective Action Component:	Not reported
Appeal Initiated Date:	Not reported
Appeal Resolution Date:	Not reported
Disposition Status Date:	Not reported
Disposition Status:	Not reported
Disposition Status Description:	Not reported
Consent/Final Order Sequence Number:	Not reported
Consent/Final Order Respondent Name:	Not reported
Consent/Final Order Lead Agency:	Not reported
Enforcement Type:	Not reported
Enforcement Responsible Person:	Not reported
Enforcement Responsible Sub-Organization:	Not reported
SEP Sequence Number:	Not reported
SEP Expenditure Amount:	Not reported
SEP Scheduled Completion Date:	Not reported
SEP Actual Date:	Not reported
SEP Defaulted Date:	Not reported
SEP Type:	Not reported
SEP Type Description:	Not reported
Proposed Amount:	Not reported
Final Monetary Amount:	Not reported
Paid Amount:	Not reported

Map ID
Direction
Distance
Elevation

MAP FINDINGS

Site

Database(s)

EDR ID Number
EPA ID Number

DENOVA ENVIRONMENTAL INC (Continued)

1000176809

Final Count:	Not reported
Final Amount:	Not reported
Found Violation:	Yes
Agency Which Determined Violation:	State
Violation Short Description:	TSD - General Facility Standards
Date Violation was Determined:	1999-07-28 00:00:00.0
Actual Return to Compliance Date:	1999-08-05 00:00:00.0
Return to Compliance Qualifier:	Documented
Violation Responsible Agency:	State
Scheduled Compliance Date:	Not reported
Enforcement Identifier:	250
Date of Enforcement Action:	2000-09-22 00:00:00.0
Enforcement Responsible Agency:	State
Enforcement Docket Number:	Not reported
Enforcement Attorney:	Not reported
Corrective Action Component:	No
Appeal Initiated Date:	Not reported
Appeal Resolution Date:	Not reported
Disposition Status Date:	Not reported
Disposition Status:	Not reported
Disposition Status Description:	Not reported
Consent/Final Order Sequence Number:	Not reported
Consent/Final Order Respondent Name:	Not reported
Consent/Final Order Lead Agency:	Not reported
Enforcement Type:	FINAL 3008(A) COMPLIANCE ORDER
Enforcement Responsible Person:	Not reported
Enforcement Responsible Sub-Organization:	Not reported
SEP Sequence Number:	Not reported
SEP Expenditure Amount:	Not reported
SEP Scheduled Completion Date:	Not reported
SEP Actual Date:	Not reported
SEP Defaulted Date:	Not reported
SEP Type:	Not reported
SEP Type Description:	Not reported
Proposed Amount:	Not reported
Final Monetary Amount:	40000
Paid Amount:	Not reported
Final Count:	1
Final Amount:	45000
Found Violation:	Yes
Agency Which Determined Violation:	State
Violation Short Description:	TSD - General
Date Violation was Determined:	1998-09-22 00:00:00.0
Actual Return to Compliance Date:	1998-09-22 00:00:00.0
Return to Compliance Qualifier:	Observed
Violation Responsible Agency:	State
Scheduled Compliance Date:	1998-09-22 00:00:00.0
Enforcement Identifier:	016
Date of Enforcement Action:	1998-09-22 00:00:00.0
Enforcement Responsible Agency:	State
Enforcement Docket Number:	Not reported
Enforcement Attorney:	Not reported
Corrective Action Component:	No
Appeal Initiated Date:	Not reported
Appeal Resolution Date:	Not reported

Map ID
Direction
Distance
Elevation

MAP FINDINGS

Site

Database(s)

EDR ID Number
EPA ID Number

DENOVA ENVIRONMENTAL INC (Continued)

1000176809

Disposition Status Date:	Not reported
Disposition Status:	Not reported
Disposition Status Description:	Not reported
Consent/Final Order Sequence Number:	Not reported
Consent/Final Order Respondent Name:	Not reported
Consent/Final Order Lead Agency:	Not reported
Enforcement Type:	WRITTEN INFORMAL
Enforcement Responsible Person:	R9STA
Enforcement Responsible Sub-Organization:	Not reported
SEP Sequence Number:	Not reported
SEP Expenditure Amount:	Not reported
SEP Scheduled Completion Date:	Not reported
SEP Actual Date:	Not reported
SEP Defaulted Date:	Not reported
SEP Type:	Not reported
SEP Type Description:	Not reported
Proposed Amount:	Not reported
Final Monetary Amount:	Not reported
Paid Amount:	Not reported
Final Count:	Not reported
Final Amount:	Not reported
Found Violation:	No
Agency Which Determined Violation:	Not reported
Violation Short Description:	Not reported
Date Violation was Determined:	Not reported
Actual Return to Compliance Date:	Not reported
Return to Compliance Qualifier:	Not reported
Violation Responsible Agency:	Not reported
Scheduled Compliance Date:	Not reported
Enforcement Identifier:	Not reported
Date of Enforcement Action:	Not reported
Enforcement Responsible Agency:	Not reported
Enforcement Docket Number:	Not reported
Enforcement Attorney:	Not reported
Corrective Action Component:	Not reported
Appeal Initiated Date:	Not reported
Appeal Resolution Date:	Not reported
Disposition Status Date:	Not reported
Disposition Status:	Not reported
Disposition Status Description:	Not reported
Consent/Final Order Sequence Number:	Not reported
Consent/Final Order Respondent Name:	Not reported
Consent/Final Order Lead Agency:	Not reported
Enforcement Type:	Not reported
Enforcement Responsible Person:	Not reported
Enforcement Responsible Sub-Organization:	Not reported
SEP Sequence Number:	Not reported
SEP Expenditure Amount:	Not reported
SEP Scheduled Completion Date:	Not reported
SEP Actual Date:	Not reported
SEP Defaulted Date:	Not reported
SEP Type:	Not reported
SEP Type Description:	Not reported
Proposed Amount:	Not reported
Final Monetary Amount:	Not reported
Paid Amount:	Not reported

Map ID
Direction
Distance
Elevation

MAP FINDINGS

Site

Database(s)

EDR ID Number
EPA ID Number

DENOVA ENVIRONMENTAL INC (Continued)

1000176809

Final Count:	Not reported
Final Amount:	Not reported
Found Violation:	Yes
Agency Which Determined Violation:	State
Violation Short Description:	TSD - Preparedness and Prevention
Date Violation was Determined:	2004-07-13 00:00:00.0
Actual Return to Compliance Date:	2004-10-01 00:00:00.0
Return to Compliance Qualifier:	Documented
Violation Responsible Agency:	State
Scheduled Compliance Date:	Not reported
Enforcement Identifier:	Not reported
Date of Enforcement Action:	Not reported
Enforcement Responsible Agency:	Not reported
Enforcement Docket Number:	Not reported
Enforcement Attorney:	Not reported
Corrective Action Component:	Not reported
Appeal Initiated Date:	Not reported
Appeal Resolution Date:	Not reported
Disposition Status Date:	Not reported
Disposition Status:	Not reported
Disposition Status Description:	Not reported
Consent/Final Order Sequence Number:	Not reported
Consent/Final Order Respondent Name:	Not reported
Consent/Final Order Lead Agency:	Not reported
Enforcement Type:	Not reported
Enforcement Responsible Person:	Not reported
Enforcement Responsible Sub-Organization:	Not reported
SEP Sequence Number:	Not reported
SEP Expenditure Amount:	Not reported
SEP Scheduled Completion Date:	Not reported
SEP Actual Date:	Not reported
SEP Defaulted Date:	Not reported
SEP Type:	Not reported
SEP Type Description:	Not reported
Proposed Amount:	Not reported
Final Monetary Amount:	Not reported
Paid Amount:	Not reported
Final Count:	Not reported
Final Amount:	Not reported
Found Violation:	Yes
Agency Which Determined Violation:	State
Violation Short Description:	TSD - General Facility Standards
Date Violation was Determined:	2001-01-24 00:00:00.0
Actual Return to Compliance Date:	2001-09-06 00:00:00.0
Return to Compliance Qualifier:	Documented
Violation Responsible Agency:	State
Scheduled Compliance Date:	Not reported
Enforcement Identifier:	275
Date of Enforcement Action:	2001-03-09 00:00:00.0
Enforcement Responsible Agency:	State
Enforcement Docket Number:	Not reported
Enforcement Attorney:	Not reported
Corrective Action Component:	No
Appeal Initiated Date:	Not reported
Appeal Resolution Date:	Not reported

Map ID
Direction
Distance
Elevation

MAP FINDINGS

Site

Database(s)

EDR ID Number
EPA ID Number

DENOVA ENVIRONMENTAL INC (Continued)

1000176809

Disposition Status Date:	Not reported
Disposition Status:	Not reported
Disposition Status Description:	Not reported
Consent/Final Order Sequence Number:	Not reported
Consent/Final Order Respondent Name:	Not reported
Consent/Final Order Lead Agency:	Not reported
Enforcement Type:	INITIAL IMMINENT AND SUBSTANTIAL ENDANGERMENT ORDER
Enforcement Responsible Person:	Not reported
Enforcement Responsible Sub-Organization:	Not reported
SEP Sequence Number:	Not reported
SEP Expenditure Amount:	Not reported
SEP Scheduled Completion Date:	Not reported
SEP Actual Date:	Not reported
SEP Defaulted Date:	Not reported
SEP Type:	Not reported
SEP Type Description:	Not reported
Proposed Amount:	Not reported
Final Monetary Amount:	Not reported
Paid Amount:	Not reported
Final Count:	Not reported
Final Amount:	Not reported
Found Violation:	No
Agency Which Determined Violation:	Not reported
Violation Short Description:	Not reported
Date Violation was Determined:	Not reported
Actual Return to Compliance Date:	Not reported
Return to Compliance Qualifier:	Not reported
Violation Responsible Agency:	Not reported
Scheduled Compliance Date:	Not reported
Enforcement Identifier:	Not reported
Date of Enforcement Action:	Not reported
Enforcement Responsible Agency:	Not reported
Enforcement Docket Number:	Not reported
Enforcement Attorney:	Not reported
Corrective Action Component:	Not reported
Appeal Initiated Date:	Not reported
Appeal Resolution Date:	Not reported
Disposition Status Date:	Not reported
Disposition Status:	Not reported
Disposition Status Description:	Not reported
Consent/Final Order Sequence Number:	Not reported
Consent/Final Order Respondent Name:	Not reported
Consent/Final Order Lead Agency:	Not reported
Enforcement Type:	Not reported
Enforcement Responsible Person:	Not reported
Enforcement Responsible Sub-Organization:	Not reported
SEP Sequence Number:	Not reported
SEP Expenditure Amount:	Not reported
SEP Scheduled Completion Date:	Not reported
SEP Actual Date:	Not reported
SEP Defaulted Date:	Not reported
SEP Type:	Not reported
SEP Type Description:	Not reported
Proposed Amount:	Not reported
Final Monetary Amount:	Not reported
Paid Amount:	Not reported

Map ID
Direction
Distance
Elevation

MAP FINDINGS

Site

Database(s)

EDR ID Number
EPA ID Number

DENOVA ENVIRONMENTAL INC (Continued)

1000176809

Final Count:	Not reported
Final Amount:	Not reported
Found Violation:	Yes
Agency Which Determined Violation:	State
Violation Short Description:	TSD - General
Date Violation was Determined:	1993-05-07 00:00:00.0
Actual Return to Compliance Date:	1994-05-05 00:00:00.0
Return to Compliance Qualifier:	Observed
Violation Responsible Agency:	State
Scheduled Compliance Date:	Not reported
Enforcement Identifier:	008
Date of Enforcement Action:	1993-07-27 00:00:00.0
Enforcement Responsible Agency:	State
Enforcement Docket Number:	Not reported
Enforcement Attorney:	Not reported
Corrective Action Component:	No
Appeal Initiated Date:	Not reported
Appeal Resolution Date:	Not reported
Disposition Status Date:	Not reported
Disposition Status:	Not reported
Disposition Status Description:	Not reported
Consent/Final Order Sequence Number:	Not reported
Consent/Final Order Respondent Name:	Not reported
Consent/Final Order Lead Agency:	Not reported
Enforcement Type:	INITIAL CIVIL JUDICIAL ACTION FOR COMPLIANCE AND/OR MONETARY PENALTY
Enforcement Responsible Person:	R9STA
Enforcement Responsible Sub-Organization:	Not reported
SEP Sequence Number:	Not reported
SEP Expenditure Amount:	Not reported
SEP Scheduled Completion Date:	Not reported
SEP Actual Date:	Not reported
SEP Defaulted Date:	Not reported
SEP Type:	Not reported
SEP Type Description:	Not reported
Proposed Amount:	Not reported
Final Monetary Amount:	35000
Paid Amount:	Not reported
Final Count:	1
Final Amount:	35000
Found Violation:	Yes
Agency Which Determined Violation:	State
Violation Short Description:	TSD - General
Date Violation was Determined:	1996-06-18 00:00:00.0
Actual Return to Compliance Date:	1997-12-16 00:00:00.0
Return to Compliance Qualifier:	Observed
Violation Responsible Agency:	State
Scheduled Compliance Date:	Not reported
Enforcement Identifier:	013
Date of Enforcement Action:	1996-06-18 00:00:00.0
Enforcement Responsible Agency:	State
Enforcement Docket Number:	Not reported
Enforcement Attorney:	Not reported
Corrective Action Component:	No
Appeal Initiated Date:	Not reported
Appeal Resolution Date:	Not reported

Map ID
 Direction
 Distance
 Elevation

MAP FINDINGS

Site

Database(s)

EDR ID Number
 EPA ID Number

DENOVA ENVIRONMENTAL INC (Continued)

1000176809

Disposition Status Date:	Not reported
Disposition Status:	Not reported
Disposition Status Description:	Not reported
Consent/Final Order Sequence Number:	Not reported
Consent/Final Order Respondent Name:	Not reported
Consent/Final Order Lead Agency:	Not reported
Enforcement Type:	WRITTEN INFORMAL
Enforcement Responsible Person:	R9STA
Enforcement Responsible Sub-Organization:	Not reported
SEP Sequence Number:	Not reported
SEP Expenditure Amount:	Not reported
SEP Scheduled Completion Date:	Not reported
SEP Actual Date:	Not reported
SEP Defaulted Date:	Not reported
SEP Type:	Not reported
SEP Type Description:	Not reported
Proposed Amount:	Not reported
Final Monetary Amount:	Not reported
Paid Amount:	Not reported
Final Count:	Not reported
Final Amount:	Not reported
Found Violation:	Yes
Agency Which Determined Violation:	State
Violation Short Description:	TSD IS-Thermal Treatment
Date Violation was Determined:	1993-05-07 00:00:00.0
Actual Return to Compliance Date:	1994-05-05 00:00:00.0
Return to Compliance Qualifier:	Observed
Violation Responsible Agency:	State
Scheduled Compliance Date:	Not reported
Enforcement Identifier:	008
Date of Enforcement Action:	1993-07-27 00:00:00.0
Enforcement Responsible Agency:	State
Enforcement Docket Number:	Not reported
Enforcement Attorney:	Not reported
Corrective Action Component:	No
Appeal Initiated Date:	Not reported
Appeal Resolution Date:	Not reported
Disposition Status Date:	Not reported
Disposition Status:	Not reported
Disposition Status Description:	Not reported
Consent/Final Order Sequence Number:	Not reported
Consent/Final Order Respondent Name:	Not reported
Consent/Final Order Lead Agency:	Not reported
Enforcement Type:	INITIAL CIVIL JUDICIAL ACTION FOR COMPLIANCE AND/OR MONETARY PENALTY
Enforcement Responsible Person:	R9STA
Enforcement Responsible Sub-Organization:	Not reported
SEP Sequence Number:	Not reported
SEP Expenditure Amount:	Not reported
SEP Scheduled Completion Date:	Not reported
SEP Actual Date:	Not reported
SEP Defaulted Date:	Not reported
SEP Type:	Not reported
SEP Type Description:	Not reported
Proposed Amount:	Not reported
Final Monetary Amount:	35000
Paid Amount:	Not reported

Map ID
Direction
Distance
Elevation

MAP FINDINGS

Site

Database(s)

EDR ID Number
EPA ID Number

DENOVA ENVIRONMENTAL INC (Continued)

1000176809

Final Count:	1
Final Amount:	35000
Found Violation:	Yes
Agency Which Determined Violation:	State
Violation Short Description:	TSD - General Facility Standards
Date Violation was Determined:	2001-01-24 00:00:00.0
Actual Return to Compliance Date:	2001-09-06 00:00:00.0
Return to Compliance Qualifier:	Documented
Violation Responsible Agency:	State
Scheduled Compliance Date:	Not reported
Enforcement Identifier:	280
Date of Enforcement Action:	2001-09-06 00:00:00.0
Enforcement Responsible Agency:	State
Enforcement Docket Number:	Not reported
Enforcement Attorney:	Not reported
Corrective Action Component:	No
Appeal Initiated Date:	Not reported
Appeal Resolution Date:	Not reported
Disposition Status Date:	Not reported
Disposition Status:	Not reported
Disposition Status Description:	Not reported
Consent/Final Order Sequence Number:	Not reported
Consent/Final Order Respondent Name:	Not reported
Consent/Final Order Lead Agency:	Not reported
Enforcement Type:	Not reported
Enforcement Responsible Person:	Not reported
Enforcement Responsible Sub-Organization:	Not reported
SEP Sequence Number:	Not reported
SEP Expenditure Amount:	Not reported
SEP Scheduled Completion Date:	Not reported
SEP Actual Date:	Not reported
SEP Defaulted Date:	Not reported
SEP Type:	Not reported
SEP Type Description:	Not reported
Proposed Amount:	Not reported
Final Monetary Amount:	Not reported
Paid Amount:	Not reported
Final Count:	Not reported
Final Amount:	Not reported
Found Violation:	No
Agency Which Determined Violation:	Not reported
Violation Short Description:	Not reported
Date Violation was Determined:	Not reported
Actual Return to Compliance Date:	Not reported
Return to Compliance Qualifier:	Not reported
Violation Responsible Agency:	Not reported
Scheduled Compliance Date:	Not reported
Enforcement Identifier:	Not reported
Date of Enforcement Action:	Not reported
Enforcement Responsible Agency:	Not reported
Enforcement Docket Number:	Not reported
Enforcement Attorney:	Not reported
Corrective Action Component:	Not reported
Appeal Initiated Date:	Not reported
Appeal Resolution Date:	Not reported

Map ID
 Direction
 Distance
 Elevation

MAP FINDINGS

Site

Database(s)

EDR ID Number
 EPA ID Number

DENOVA ENVIRONMENTAL INC (Continued)

1000176809

Disposition Status Date:	Not reported
Disposition Status:	Not reported
Disposition Status Description:	Not reported
Consent/Final Order Sequence Number:	Not reported
Consent/Final Order Respondent Name:	Not reported
Consent/Final Order Lead Agency:	Not reported
Enforcement Type:	Not reported
Enforcement Responsible Person:	Not reported
Enforcement Responsible Sub-Organization:	Not reported
SEP Sequence Number:	Not reported
SEP Expenditure Amount:	Not reported
SEP Scheduled Completion Date:	Not reported
SEP Actual Date:	Not reported
SEP Defaulted Date:	Not reported
SEP Type:	Not reported
SEP Type Description:	Not reported
Proposed Amount:	Not reported
Final Monetary Amount:	Not reported
Paid Amount:	Not reported
Final Count:	Not reported
Final Amount:	Not reported
Found Violation:	Yes
Agency Which Determined Violation:	State
Violation Short Description:	TSD - General
Date Violation was Determined:	1996-12-18 00:00:00.0
Actual Return to Compliance Date:	1997-12-16 00:00:00.0
Return to Compliance Qualifier:	Observed
Violation Responsible Agency:	State
Scheduled Compliance Date:	1997-01-17 00:00:00.0
Enforcement Identifier:	014
Date of Enforcement Action:	1996-12-18 00:00:00.0
Enforcement Responsible Agency:	State
Enforcement Docket Number:	Not reported
Enforcement Attorney:	Not reported
Corrective Action Component:	No
Appeal Initiated Date:	Not reported
Appeal Resolution Date:	Not reported
Disposition Status Date:	Not reported
Disposition Status:	Not reported
Disposition Status Description:	Not reported
Consent/Final Order Sequence Number:	Not reported
Consent/Final Order Respondent Name:	Not reported
Consent/Final Order Lead Agency:	Not reported
Enforcement Type:	WRITTEN INFORMAL
Enforcement Responsible Person:	R9STA
Enforcement Responsible Sub-Organization:	Not reported
SEP Sequence Number:	Not reported
SEP Expenditure Amount:	Not reported
SEP Scheduled Completion Date:	Not reported
SEP Actual Date:	Not reported
SEP Defaulted Date:	Not reported
SEP Type:	Not reported
SEP Type Description:	Not reported
Proposed Amount:	Not reported
Final Monetary Amount:	Not reported
Paid Amount:	Not reported

Map ID
Direction
Distance
Elevation

MAP FINDINGS

Site

Database(s)

EDR ID Number
EPA ID Number

DENOVA ENVIRONMENTAL INC (Continued)

1000176809

Final Count:	Not reported
Final Amount:	Not reported
Found Violation:	Yes
Agency Which Determined Violation:	State
Violation Short Description:	TSD - General
Date Violation was Determined:	1997-04-10 00:00:00.0
Actual Return to Compliance Date:	1997-12-16 00:00:00.0
Return to Compliance Qualifier:	Observed
Violation Responsible Agency:	State
Scheduled Compliance Date:	Not reported
Enforcement Identifier:	015
Date of Enforcement Action:	1997-04-10 00:00:00.0
Enforcement Responsible Agency:	State
Enforcement Docket Number:	Not reported
Enforcement Attorney:	Not reported
Corrective Action Component:	No
Appeal Initiated Date:	Not reported
Appeal Resolution Date:	Not reported
Disposition Status Date:	Not reported
Disposition Status:	Not reported
Disposition Status Description:	Not reported
Consent/Final Order Sequence Number:	Not reported
Consent/Final Order Respondent Name:	Not reported
Consent/Final Order Lead Agency:	Not reported
Enforcement Type:	WRITTEN INFORMAL
Enforcement Responsible Person:	R9STA
Enforcement Responsible Sub-Organization:	Not reported
SEP Sequence Number:	Not reported
SEP Expenditure Amount:	Not reported
SEP Scheduled Completion Date:	Not reported
SEP Actual Date:	Not reported
SEP Defaulted Date:	Not reported
SEP Type:	Not reported
SEP Type Description:	Not reported
Proposed Amount:	Not reported
Final Monetary Amount:	Not reported
Paid Amount:	Not reported
Final Count:	Not reported
Final Amount:	Not reported
Found Violation:	Yes
Agency Which Determined Violation:	State
Violation Short Description:	TSD - General
Date Violation was Determined:	1993-05-07 00:00:00.0
Actual Return to Compliance Date:	1994-05-05 00:00:00.0
Return to Compliance Qualifier:	Observed
Violation Responsible Agency:	State
Scheduled Compliance Date:	Not reported
Enforcement Identifier:	008
Date of Enforcement Action:	1993-07-27 00:00:00.0
Enforcement Responsible Agency:	State
Enforcement Docket Number:	Not reported
Enforcement Attorney:	Not reported
Corrective Action Component:	No
Appeal Initiated Date:	Not reported
Appeal Resolution Date:	Not reported

Map ID
Direction
Distance
Elevation

MAP FINDINGS

Site

Database(s)

EDR ID Number
EPA ID Number

DENOVA ENVIRONMENTAL INC (Continued)

1000176809

Disposition Status Date:	Not reported
Disposition Status:	Not reported
Disposition Status Description:	Not reported
Consent/Final Order Sequence Number:	Not reported
Consent/Final Order Respondent Name:	Not reported
Consent/Final Order Lead Agency:	Not reported
Enforcement Type:	INITIAL CIVIL JUDICIAL ACTION FOR COMPLIANCE AND/OR MONETARY PENALTY
Enforcement Responsible Person:	R9STA
Enforcement Responsible Sub-Organization:	Not reported
SEP Sequence Number:	Not reported
SEP Expenditure Amount:	Not reported
SEP Scheduled Completion Date:	Not reported
SEP Actual Date:	Not reported
SEP Defaulted Date:	Not reported
SEP Type:	Not reported
SEP Type Description:	Not reported
Proposed Amount:	Not reported
Final Monetary Amount:	35000
Paid Amount:	Not reported
Final Count:	1
Final Amount:	35000
Found Violation:	Yes
Agency Which Determined Violation:	State
Violation Short Description:	TSD - General Facility Standards
Date Violation was Determined:	1999-07-28 00:00:00.0
Actual Return to Compliance Date:	1999-08-05 00:00:00.0
Return to Compliance Qualifier:	Documented
Violation Responsible Agency:	State
Scheduled Compliance Date:	Not reported
Enforcement Identifier:	245
Date of Enforcement Action:	2000-06-13 00:00:00.0
Enforcement Responsible Agency:	State
Enforcement Docket Number:	Not reported
Enforcement Attorney:	Not reported
Corrective Action Component:	No
Appeal Initiated Date:	Not reported
Appeal Resolution Date:	Not reported
Disposition Status Date:	Not reported
Disposition Status:	Not reported
Disposition Status Description:	Not reported
Consent/Final Order Sequence Number:	Not reported
Consent/Final Order Respondent Name:	Not reported
Consent/Final Order Lead Agency:	Not reported
Enforcement Type:	INITIAL 3008(A) COMPLIANCE
Enforcement Responsible Person:	Not reported
Enforcement Responsible Sub-Organization:	Not reported
SEP Sequence Number:	Not reported
SEP Expenditure Amount:	Not reported
SEP Scheduled Completion Date:	Not reported
SEP Actual Date:	Not reported
SEP Defaulted Date:	Not reported
SEP Type:	Not reported
SEP Type Description:	Not reported
Proposed Amount:	62750
Final Monetary Amount:	Not reported
Paid Amount:	Not reported

Map ID
Direction
Distance
Elevation

MAP FINDINGS

Site

Database(s)

EDR ID Number
EPA ID Number

DENOVA ENVIRONMENTAL INC (Continued)

1000176809

Final Count:	Not reported
Final Amount:	Not reported
Found Violation:	No
Agency Which Determined Violation:	Not reported
Violation Short Description:	Not reported
Date Violation was Determined:	Not reported
Actual Return to Compliance Date:	Not reported
Return to Compliance Qualifier:	Not reported
Violation Responsible Agency:	Not reported
Scheduled Compliance Date:	Not reported
Enforcement Identifier:	Not reported
Date of Enforcement Action:	Not reported
Enforcement Responsible Agency:	Not reported
Enforcement Docket Number:	Not reported
Enforcement Attorney:	Not reported
Corrective Action Component:	Not reported
Appeal Initiated Date:	Not reported
Appeal Resolution Date:	Not reported
Disposition Status Date:	Not reported
Disposition Status:	Not reported
Disposition Status Description:	Not reported
Consent/Final Order Sequence Number:	Not reported
Consent/Final Order Respondent Name:	Not reported
Consent/Final Order Lead Agency:	Not reported
Enforcement Type:	Not reported
Enforcement Responsible Person:	Not reported
Enforcement Responsible Sub-Organization:	Not reported
SEP Sequence Number:	Not reported
SEP Expenditure Amount:	Not reported
SEP Scheduled Completion Date:	Not reported
SEP Actual Date:	Not reported
SEP Defaulted Date:	Not reported
SEP Type:	Not reported
SEP Type Description:	Not reported
Proposed Amount:	Not reported
Final Monetary Amount:	Not reported
Paid Amount:	Not reported
Final Count:	Not reported
Final Amount:	Not reported
Found Violation:	No
Agency Which Determined Violation:	Not reported
Violation Short Description:	Not reported
Date Violation was Determined:	Not reported
Actual Return to Compliance Date:	Not reported
Return to Compliance Qualifier:	Not reported
Violation Responsible Agency:	Not reported
Scheduled Compliance Date:	Not reported
Enforcement Identifier:	Not reported
Date of Enforcement Action:	Not reported
Enforcement Responsible Agency:	Not reported
Enforcement Docket Number:	Not reported
Enforcement Attorney:	Not reported
Corrective Action Component:	Not reported
Appeal Initiated Date:	Not reported
Appeal Resolution Date:	Not reported

Map ID
Direction
Distance
Elevation

MAP FINDINGS

Site

Database(s)

EDR ID Number
EPA ID Number

DENOVA ENVIRONMENTAL INC (Continued)

1000176809

Disposition Status Date:	Not reported
Disposition Status:	Not reported
Disposition Status Description:	Not reported
Consent/Final Order Sequence Number:	Not reported
Consent/Final Order Respondent Name:	Not reported
Consent/Final Order Lead Agency:	Not reported
Enforcement Type:	Not reported
Enforcement Responsible Person:	Not reported
Enforcement Responsible Sub-Organization:	Not reported
SEP Sequence Number:	Not reported
SEP Expenditure Amount:	Not reported
SEP Scheduled Completion Date:	Not reported
SEP Actual Date:	Not reported
SEP Defaulted Date:	Not reported
SEP Type:	Not reported
SEP Type Description:	Not reported
Proposed Amount:	Not reported
Final Monetary Amount:	Not reported
Paid Amount:	Not reported
Final Count:	Not reported
Final Amount:	Not reported
Found Violation:	Yes
Agency Which Determined Violation:	State
Violation Short Description:	TSD - General
Date Violation was Determined:	1991-03-20 00:00:00.0
Actual Return to Compliance Date:	1991-05-02 00:00:00.0
Return to Compliance Qualifier:	Observed
Violation Responsible Agency:	State
Scheduled Compliance Date:	1991-08-02 00:00:00.0
Enforcement Identifier:	007
Date of Enforcement Action:	1991-04-17 00:00:00.0
Enforcement Responsible Agency:	State
Enforcement Docket Number:	Not reported
Enforcement Attorney:	Not reported
Corrective Action Component:	No
Appeal Initiated Date:	Not reported
Appeal Resolution Date:	Not reported
Disposition Status Date:	Not reported
Disposition Status:	Not reported
Disposition Status Description:	Not reported
Consent/Final Order Sequence Number:	Not reported
Consent/Final Order Respondent Name:	Not reported
Consent/Final Order Lead Agency:	Not reported
Enforcement Type:	WRITTEN INFORMAL
Enforcement Responsible Person:	R9STA
Enforcement Responsible Sub-Organization:	Not reported
SEP Sequence Number:	Not reported
SEP Expenditure Amount:	Not reported
SEP Scheduled Completion Date:	Not reported
SEP Actual Date:	Not reported
SEP Defaulted Date:	Not reported
SEP Type:	Not reported
SEP Type Description:	Not reported
Proposed Amount:	Not reported
Final Monetary Amount:	Not reported
Paid Amount:	Not reported

Map ID
Direction
Distance
Elevation

MAP FINDINGS

Site

Database(s)

EDR ID Number
EPA ID Number

DENOVA ENVIRONMENTAL INC (Continued)

1000176809

Final Count:	Not reported
Final Amount:	Not reported
Found Violation:	Yes
Agency Which Determined Violation:	State
Violation Short Description:	TSD - Financial Requirements
Date Violation was Determined:	2001-06-14 00:00:00.0
Actual Return to Compliance Date:	2002-06-25 00:00:00.0
Return to Compliance Qualifier:	Documented
Violation Responsible Agency:	State
Scheduled Compliance Date:	Not reported
Enforcement Identifier:	290
Date of Enforcement Action:	2003-02-24 00:00:00.0
Enforcement Responsible Agency:	State
Enforcement Docket Number:	Not reported
Enforcement Attorney:	Not reported
Corrective Action Component:	No
Appeal Initiated Date:	Not reported
Appeal Resolution Date:	Not reported
Disposition Status Date:	Not reported
Disposition Status:	Not reported
Disposition Status Description:	Not reported
Consent/Final Order Sequence Number:	Not reported
Consent/Final Order Respondent Name:	Not reported
Consent/Final Order Lead Agency:	Not reported
Enforcement Type:	FINAL 3008(A) COMPLIANCE ORDER
Enforcement Responsible Person:	Not reported
Enforcement Responsible Sub-Organization:	Not reported
SEP Sequence Number:	Not reported
SEP Expenditure Amount:	Not reported
SEP Scheduled Completion Date:	Not reported
SEP Actual Date:	Not reported
SEP Defaulted Date:	Not reported
SEP Type:	Not reported
SEP Type Description:	Not reported
Proposed Amount:	Not reported
Final Monetary Amount:	2482064
Paid Amount:	Not reported
Final Count:	1
Final Amount:	2482064
Found Violation:	Yes
Agency Which Determined Violation:	State
Violation Short Description:	TSD - General Facility Standards
Date Violation was Determined:	1999-04-22 00:00:00.0
Actual Return to Compliance Date:	1999-04-30 00:00:00.0
Return to Compliance Qualifier:	Documented
Violation Responsible Agency:	State
Scheduled Compliance Date:	Not reported
Enforcement Identifier:	245
Date of Enforcement Action:	2000-06-13 00:00:00.0
Enforcement Responsible Agency:	State
Enforcement Docket Number:	Not reported
Enforcement Attorney:	Not reported
Corrective Action Component:	No
Appeal Initiated Date:	Not reported
Appeal Resolution Date:	Not reported

Map ID
 Direction
 Distance
 Elevation

MAP FINDINGS

Site

Database(s)

EDR ID Number
 EPA ID Number

DENOVA ENVIRONMENTAL INC (Continued)

1000176809

Disposition Status Date:	Not reported
Disposition Status:	Not reported
Disposition Status Description:	Not reported
Consent/Final Order Sequence Number:	Not reported
Consent/Final Order Respondent Name:	Not reported
Consent/Final Order Lead Agency:	Not reported
Enforcement Type:	INITIAL 3008(A) COMPLIANCE
Enforcement Responsible Person:	Not reported
Enforcement Responsible Sub-Organization:	Not reported
SEP Sequence Number:	Not reported
SEP Expenditure Amount:	Not reported
SEP Scheduled Completion Date:	Not reported
SEP Actual Date:	Not reported
SEP Defaulted Date:	Not reported
SEP Type:	Not reported
SEP Type Description:	Not reported
Proposed Amount:	62750
Final Monetary Amount:	Not reported
Paid Amount:	Not reported
Final Count:	Not reported
Final Amount:	Not reported

Evaluation Action Summary:

Evaluation Date:	1999-04-22 00:00:00.0
Evaluation Responsible Agency:	State
Found Violation:	Yes
Evaluation Type Description:	COMPLIANCE EVALUATION INSPECTION ON-SITE
Evaluation Responsible Person Identifier:	Not reported
Evaluation Responsible Sub-Organization:	Not reported
Actual Return to Compliance Date:	1999-04-30 00:00:00.0
Scheduled Compliance Date:	Not reported
Date of Request:	Not reported
Date Response Received:	Not reported
Request Agency:	Not reported
Former Citation:	Not reported

Evaluation Date:	1991-11-09 00:00:00.0
Evaluation Responsible Agency:	EPA Contractor/Grantee
Found Violation:	Yes
Evaluation Type Description:	FINANCIAL RECORD REVIEW
Evaluation Responsible Person Identifier:	R9EPA
Evaluation Responsible Sub-Organization:	Not reported
Actual Return to Compliance Date:	1993-06-14 00:00:00.0
Scheduled Compliance Date:	Not reported
Date of Request:	Not reported
Date Response Received:	Not reported
Request Agency:	Not reported
Former Citation:	Not reported

Evaluation Date:	2004-07-13 00:00:00.0
Evaluation Responsible Agency:	State
Found Violation:	Yes
Evaluation Type Description:	COMPLIANCE EVALUATION INSPECTION ON-SITE
Evaluation Responsible Person Identifier:	Not reported
Evaluation Responsible Sub-Organization:	Not reported
Actual Return to Compliance Date:	2004-08-23 00:00:00.0
Scheduled Compliance Date:	Not reported

Map ID
Direction
Distance
Elevation

MAP FINDINGS

Site

Database(s)

EDR ID Number
EPA ID Number

DENOVA ENVIRONMENTAL INC (Continued)

1000176809

Date of Request:	Not reported
Date Response Received:	Not reported
Request Agency:	Not reported
Former Citation:	Not reported
Evaluation Date:	2001-06-14 00:00:00.0
Evaluation Responsible Agency:	State
Found Violation:	Yes
Evaluation Type Description:	FINANCIAL RECORD REVIEW
Evaluation Responsible Person Identifier:	Not reported
Evaluation Responsible Sub-Organization:	Not reported
Actual Return to Compliance Date:	2002-06-25 00:00:00.0
Scheduled Compliance Date:	Not reported
Date of Request:	Not reported
Date Response Received:	Not reported
Request Agency:	Not reported
Former Citation:	Not reported
Evaluation Date:	2004-07-13 00:00:00.0
Evaluation Responsible Agency:	State
Found Violation:	No
Evaluation Type Description:	SIGNIFICANT NON-COMPLIER
Evaluation Responsible Person Identifier:	Not reported
Evaluation Responsible Sub-Organization:	Not reported
Actual Return to Compliance Date:	Not reported
Scheduled Compliance Date:	Not reported
Date of Request:	Not reported
Date Response Received:	Not reported
Request Agency:	Not reported
Former Citation:	Not reported
Evaluation Date:	1993-03-15 00:00:00.0
Evaluation Responsible Agency:	State
Found Violation:	Yes
Evaluation Type Description:	COMPLIANCE EVALUATION INSPECTION ON-SITE
Evaluation Responsible Person Identifier:	R9STA
Evaluation Responsible Sub-Organization:	Not reported
Actual Return to Compliance Date:	1994-05-05 00:00:00.0
Scheduled Compliance Date:	Not reported
Date of Request:	Not reported
Date Response Received:	Not reported
Request Agency:	Not reported
Former Citation:	Not reported
Evaluation Date:	1998-12-21 00:00:00.0
Evaluation Responsible Agency:	State
Found Violation:	Yes
Evaluation Type Description:	COMPLIANCE EVALUATION INSPECTION ON-SITE
Evaluation Responsible Person Identifier:	R9STA
Evaluation Responsible Sub-Organization:	Not reported
Actual Return to Compliance Date:	1998-12-21 00:00:00.0
Scheduled Compliance Date:	Not reported
Date of Request:	Not reported
Date Response Received:	Not reported
Request Agency:	Not reported
Former Citation:	Not reported

Map ID
Direction
Distance
Elevation

MAP FINDINGS

Site

Database(s)

EDR ID Number
EPA ID Number

DENOVA ENVIRONMENTAL INC (Continued)

1000176809

Evaluation Date: 1993-03-15 00:00:00.0
Evaluation Responsible Agency: State
Found Violation: Yes
Evaluation Type Description: COMPLIANCE EVALUATION INSPECTION ON-SITE
Evaluation Responsible Person Identifier: R9STA
Evaluation Responsible Sub-Organization: Not reported
Actual Return to Compliance Date: 1994-05-05 00:00:00.0
Scheduled Compliance Date: Not reported
Date of Request: Not reported
Date Response Received: Not reported
Request Agency: Not reported
Former Citation: Not reported

Evaluation Date: 1999-04-22 00:00:00.0
Evaluation Responsible Agency: State
Found Violation: Yes
Evaluation Type Description: COMPLIANCE EVALUATION INSPECTION ON-SITE
Evaluation Responsible Person Identifier: Not reported
Evaluation Responsible Sub-Organization: Not reported
Actual Return to Compliance Date: 1999-04-30 00:00:00.0
Scheduled Compliance Date: Not reported
Date of Request: Not reported
Date Response Received: Not reported
Request Agency: Not reported
Former Citation: Not reported

Evaluation Date: 1999-04-22 00:00:00.0
Evaluation Responsible Agency: State
Found Violation: Yes
Evaluation Type Description: COMPLIANCE EVALUATION INSPECTION ON-SITE
Evaluation Responsible Person Identifier: Not reported
Evaluation Responsible Sub-Organization: Not reported
Actual Return to Compliance Date: 1999-04-30 00:00:00.0
Scheduled Compliance Date: Not reported
Date of Request: Not reported
Date Response Received: Not reported
Request Agency: Not reported
Former Citation: Not reported

Evaluation Date: 2004-07-13 00:00:00.0
Evaluation Responsible Agency: State
Found Violation: Yes
Evaluation Type Description: COMPLIANCE EVALUATION INSPECTION ON-SITE
Evaluation Responsible Person Identifier: Not reported
Evaluation Responsible Sub-Organization: Not reported
Actual Return to Compliance Date: 2004-08-23 00:00:00.0
Scheduled Compliance Date: Not reported
Date of Request: Not reported
Date Response Received: Not reported
Request Agency: Not reported
Former Citation: Not reported

Evaluation Date: 1998-12-21 00:00:00.0
Evaluation Responsible Agency: State
Found Violation: Yes
Evaluation Type Description: COMPLIANCE EVALUATION INSPECTION ON-SITE
Evaluation Responsible Person Identifier: R9STA

Map ID
Direction
Distance
Elevation

MAP FINDINGS

Site

Database(s)

EDR ID Number
EPA ID Number

DENOVA ENVIRONMENTAL INC (Continued)

1000176809

Evaluation Responsible Sub-Organization:	Not reported
Actual Return to Compliance Date:	1998-12-21 00:00:00.0
Scheduled Compliance Date:	1999-01-21 00:00:00.0
Date of Request:	Not reported
Date Response Received:	Not reported
Request Agency:	Not reported
Former Citation:	Not reported
Evaluation Date:	2004-07-13 00:00:00.0
Evaluation Responsible Agency:	State
Found Violation:	Yes
Evaluation Type Description:	COMPLIANCE EVALUATION INSPECTION ON-SITE
Evaluation Responsible Person Identifier:	Not reported
Evaluation Responsible Sub-Organization:	Not reported
Actual Return to Compliance Date:	2004-10-01 00:00:00.0
Scheduled Compliance Date:	Not reported
Date of Request:	Not reported
Date Response Received:	Not reported
Request Agency:	Not reported
Former Citation:	Not reported
Evaluation Date:	1999-04-22 00:00:00.0
Evaluation Responsible Agency:	State
Found Violation:	Yes
Evaluation Type Description:	COMPLIANCE EVALUATION INSPECTION ON-SITE
Evaluation Responsible Person Identifier:	Not reported
Evaluation Responsible Sub-Organization:	Not reported
Actual Return to Compliance Date:	1999-04-30 00:00:00.0
Scheduled Compliance Date:	Not reported
Date of Request:	Not reported
Date Response Received:	Not reported
Request Agency:	Not reported
Former Citation:	Not reported
Evaluation Date:	1994-03-24 00:00:00.0
Evaluation Responsible Agency:	State
Found Violation:	Yes
Evaluation Type Description:	COMPLIANCE EVALUATION INSPECTION ON-SITE
Evaluation Responsible Person Identifier:	R9STA
Evaluation Responsible Sub-Organization:	Not reported
Actual Return to Compliance Date:	1995-01-07 00:00:00.0
Scheduled Compliance Date:	Not reported
Date of Request:	Not reported
Date Response Received:	Not reported
Request Agency:	Not reported
Former Citation:	Not reported
Evaluation Date:	1989-10-27 00:00:00.0
Evaluation Responsible Agency:	State
Found Violation:	Yes
Evaluation Type Description:	COMPLIANCE EVALUATION INSPECTION ON-SITE
Evaluation Responsible Person Identifier:	R9STA
Evaluation Responsible Sub-Organization:	Not reported
Actual Return to Compliance Date:	1989-12-22 00:00:00.0
Scheduled Compliance Date:	1989-12-22 00:00:00.0
Date of Request:	Not reported
Date Response Received:	Not reported

Map ID
Direction
Distance
Elevation

MAP FINDINGS

Site

Database(s)

EDR ID Number
EPA ID Number

DENOVA ENVIRONMENTAL INC (Continued)

1000176809

Request Agency:	Not reported
Former Citation:	Not reported
Evaluation Date:	2004-07-13 00:00:00.0
Evaluation Responsible Agency:	State
Found Violation:	Yes
Evaluation Type Description:	COMPLIANCE EVALUATION INSPECTION ON-SITE
Evaluation Responsible Person Identifier:	Not reported
Evaluation Responsible Sub-Organization:	Not reported
Actual Return to Compliance Date:	2004-08-23 00:00:00.0
Scheduled Compliance Date:	Not reported
Date of Request:	Not reported
Date Response Received:	Not reported
Request Agency:	Not reported
Former Citation:	Not reported
Evaluation Date:	1993-03-15 00:00:00.0
Evaluation Responsible Agency:	State
Found Violation:	Yes
Evaluation Type Description:	COMPLIANCE EVALUATION INSPECTION ON-SITE
Evaluation Responsible Person Identifier:	R9STA
Evaluation Responsible Sub-Organization:	Not reported
Actual Return to Compliance Date:	1994-05-05 00:00:00.0
Scheduled Compliance Date:	Not reported
Date of Request:	Not reported
Date Response Received:	Not reported
Request Agency:	Not reported
Former Citation:	Not reported
Evaluation Date:	2004-07-13 00:00:00.0
Evaluation Responsible Agency:	State
Found Violation:	Yes
Evaluation Type Description:	COMPLIANCE EVALUATION INSPECTION ON-SITE
Evaluation Responsible Person Identifier:	Not reported
Evaluation Responsible Sub-Organization:	Not reported
Actual Return to Compliance Date:	2004-10-01 00:00:00.0
Scheduled Compliance Date:	Not reported
Date of Request:	Not reported
Date Response Received:	Not reported
Request Agency:	Not reported
Former Citation:	Not reported
Evaluation Date:	2004-07-13 00:00:00.0
Evaluation Responsible Agency:	State
Found Violation:	Yes
Evaluation Type Description:	COMPLIANCE EVALUATION INSPECTION ON-SITE
Evaluation Responsible Person Identifier:	Not reported
Evaluation Responsible Sub-Organization:	Not reported
Actual Return to Compliance Date:	2004-08-23 00:00:00.0
Scheduled Compliance Date:	Not reported
Date of Request:	Not reported
Date Response Received:	Not reported
Request Agency:	Not reported
Former Citation:	Not reported
Evaluation Date:	2004-07-13 00:00:00.0
Evaluation Responsible Agency:	State

Map ID
Direction
Distance
Elevation

MAP FINDINGS

Site

Database(s)

EDR ID Number
EPA ID Number

DENOVA ENVIRONMENTAL INC (Continued)

1000176809

Found Violation:	Yes
Evaluation Type Description:	COMPLIANCE EVALUATION INSPECTION ON-SITE
Evaluation Responsible Person Identifier:	Not reported
Evaluation Responsible Sub-Organization:	Not reported
Actual Return to Compliance Date:	2004-08-23 00:00:00.0
Scheduled Compliance Date:	Not reported
Date of Request:	Not reported
Date Response Received:	Not reported
Request Agency:	Not reported
Former Citation:	Not reported
Evaluation Date:	2004-07-13 00:00:00.0
Evaluation Responsible Agency:	State
Found Violation:	Yes
Evaluation Type Description:	COMPLIANCE EVALUATION INSPECTION ON-SITE
Evaluation Responsible Person Identifier:	Not reported
Evaluation Responsible Sub-Organization:	Not reported
Actual Return to Compliance Date:	2004-08-23 00:00:00.0
Scheduled Compliance Date:	Not reported
Date of Request:	Not reported
Date Response Received:	Not reported
Request Agency:	Not reported
Former Citation:	Not reported
Evaluation Date:	1997-04-10 00:00:00.0
Evaluation Responsible Agency:	State
Found Violation:	Yes
Evaluation Type Description:	COMPLIANCE EVALUATION INSPECTION ON-SITE
Evaluation Responsible Person Identifier:	R9STA
Evaluation Responsible Sub-Organization:	Not reported
Actual Return to Compliance Date:	1997-12-16 00:00:00.0
Scheduled Compliance Date:	Not reported
Date of Request:	Not reported
Date Response Received:	Not reported
Request Agency:	Not reported
Former Citation:	Not reported
Evaluation Date:	2000-09-25 00:00:00.0
Evaluation Responsible Agency:	State
Found Violation:	Yes
Evaluation Type Description:	COMPLIANCE EVALUATION INSPECTION ON-SITE
Evaluation Responsible Person Identifier:	Not reported
Evaluation Responsible Sub-Organization:	Not reported
Actual Return to Compliance Date:	2000-11-29 00:00:00.0
Scheduled Compliance Date:	Not reported
Date of Request:	Not reported
Date Response Received:	Not reported
Request Agency:	Not reported
Former Citation:	Not reported
Evaluation Date:	2001-06-14 00:00:00.0
Evaluation Responsible Agency:	State
Found Violation:	Yes
Evaluation Type Description:	FINANCIAL RECORD REVIEW
Evaluation Responsible Person Identifier:	Not reported
Evaluation Responsible Sub-Organization:	Not reported
Actual Return to Compliance Date:	2002-06-25 00:00:00.0

Map ID
Direction
Distance
Elevation

MAP FINDINGS

Site

Database(s)

EDR ID Number
EPA ID Number

DENOVA ENVIRONMENTAL INC (Continued)

1000176809

Scheduled Compliance Date: Not reported
Date of Request: Not reported
Date Response Received: Not reported
Request Agency: Not reported
Former Citation: Not reported

Evaluation Date: 1996-06-18 00:00:00.0
Evaluation Responsible Agency: State
Found Violation: Yes
Evaluation Type Description: FOLLOW-UP INSPECTION
Evaluation Responsible Person Identifier: R9STA
Evaluation Responsible Sub-Organization: Not reported
Actual Return to Compliance Date: 1997-12-16 00:00:00.0
Scheduled Compliance Date: Not reported
Date of Request: Not reported
Date Response Received: Not reported
Request Agency: Not reported
Former Citation: Not reported

Evaluation Date: 1994-03-24 00:00:00.0
Evaluation Responsible Agency: State
Found Violation: Yes
Evaluation Type Description: COMPLIANCE EVALUATION INSPECTION ON-SITE
Evaluation Responsible Person Identifier: R9STA
Evaluation Responsible Sub-Organization: Not reported
Actual Return to Compliance Date: 1995-01-07 00:00:00.0
Scheduled Compliance Date: Not reported
Date of Request: Not reported
Date Response Received: Not reported
Request Agency: Not reported
Former Citation: Not reported

Evaluation Date: 1999-04-30 00:00:00.0
Evaluation Responsible Agency: State
Found Violation: No
Evaluation Type Description: NOT A SIGNIFICANT NON-COMPLIER
Evaluation Responsible Person Identifier: Not reported
Evaluation Responsible Sub-Organization: Not reported
Actual Return to Compliance Date: Not reported
Scheduled Compliance Date: Not reported
Date of Request: Not reported
Date Response Received: Not reported
Request Agency: Not reported
Former Citation: Not reported

Evaluation Date: 1997-04-10 00:00:00.0
Evaluation Responsible Agency: State
Found Violation: Yes
Evaluation Type Description: COMPLIANCE EVALUATION INSPECTION ON-SITE
Evaluation Responsible Person Identifier: R9STA
Evaluation Responsible Sub-Organization: Not reported
Actual Return to Compliance Date: 1997-12-16 00:00:00.0
Scheduled Compliance Date: Not reported
Date of Request: Not reported
Date Response Received: Not reported
Request Agency: Not reported
Former Citation: Not reported

Map ID
Direction
Distance
Elevation

MAP FINDINGS

Site

Database(s)

EDR ID Number
EPA ID Number

DENOVA ENVIRONMENTAL INC (Continued)

1000176809

Evaluation Date:	1993-03-12 00:00:00.0
Evaluation Responsible Agency:	State
Found Violation:	No
Evaluation Type Description:	FINANCIAL RECORD REVIEW
Evaluation Responsible Person Identifier:	R9STA
Evaluation Responsible Sub-Organization:	Not reported
Actual Return to Compliance Date:	Not reported
Scheduled Compliance Date:	Not reported
Date of Request:	Not reported
Date Response Received:	Not reported
Request Agency:	Not reported
Former Citation:	Not reported
Evaluation Date:	2004-06-28 00:00:00.0
Evaluation Responsible Agency:	State
Found Violation:	No
Evaluation Type Description:	COMPLIANCE EVALUATION INSPECTION ON-SITE
Evaluation Responsible Person Identifier:	Not reported
Evaluation Responsible Sub-Organization:	Not reported
Actual Return to Compliance Date:	Not reported
Scheduled Compliance Date:	Not reported
Date of Request:	Not reported
Date Response Received:	Not reported
Request Agency:	Not reported
Former Citation:	Not reported
Evaluation Date:	1999-04-22 00:00:00.0
Evaluation Responsible Agency:	State
Found Violation:	Yes
Evaluation Type Description:	COMPLIANCE EVALUATION INSPECTION ON-SITE
Evaluation Responsible Person Identifier:	Not reported
Evaluation Responsible Sub-Organization:	Not reported
Actual Return to Compliance Date:	1999-04-30 00:00:00.0
Scheduled Compliance Date:	Not reported
Date of Request:	Not reported
Date Response Received:	Not reported
Request Agency:	Not reported
Former Citation:	Not reported
Evaluation Date:	1998-12-21 00:00:00.0
Evaluation Responsible Agency:	State
Found Violation:	Yes
Evaluation Type Description:	COMPLIANCE EVALUATION INSPECTION ON-SITE
Evaluation Responsible Person Identifier:	Not reported
Evaluation Responsible Sub-Organization:	Not reported
Actual Return to Compliance Date:	1998-12-21 00:00:00.0
Scheduled Compliance Date:	Not reported
Date of Request:	Not reported
Date Response Received:	Not reported
Request Agency:	Not reported
Former Citation:	Not reported
Evaluation Date:	2004-07-13 00:00:00.0
Evaluation Responsible Agency:	State
Found Violation:	Yes
Evaluation Type Description:	COMPLIANCE EVALUATION INSPECTION ON-SITE
Evaluation Responsible Person Identifier:	Not reported

Map ID
Direction
Distance
Elevation

MAP FINDINGS

Site

Database(s)

EDR ID Number
EPA ID Number

DENOVA ENVIRONMENTAL INC (Continued)

1000176809

Evaluation Responsible Sub-Organization: Not reported
Actual Return to Compliance Date: 2004-08-23 00:00:00.0
Scheduled Compliance Date: Not reported
Date of Request: Not reported
Date Response Received: Not reported
Request Agency: Not reported
Former Citation: Not reported

Evaluation Date: 1998-12-21 00:00:00.0
Evaluation Responsible Agency: State
Found Violation: Yes
Evaluation Type Description: COMPLIANCE EVALUATION INSPECTION ON-SITE
Evaluation Responsible Person Identifier: R9STA
Evaluation Responsible Sub-Organization: Not reported
Actual Return to Compliance Date: 1998-12-21 00:00:00.0
Scheduled Compliance Date: 1999-01-21 00:00:00.0
Date of Request: Not reported
Date Response Received: Not reported
Request Agency: Not reported
Former Citation: Not reported

Evaluation Date: 1999-02-26 00:00:00.0
Evaluation Responsible Agency: State
Found Violation: Yes
Evaluation Type Description: FOLLOW-UP INSPECTION
Evaluation Responsible Person Identifier: Not reported
Evaluation Responsible Sub-Organization: Not reported
Actual Return to Compliance Date: 1999-03-12 00:00:00.0
Scheduled Compliance Date: Not reported
Date of Request: Not reported
Date Response Received: Not reported
Request Agency: Not reported
Former Citation: Not reported

Evaluation Date: 2003-06-30 00:00:00.0
Evaluation Responsible Agency: State
Found Violation: No
Evaluation Type Description: COMPLIANCE EVALUATION INSPECTION ON-SITE
Evaluation Responsible Person Identifier: Not reported
Evaluation Responsible Sub-Organization: Not reported
Actual Return to Compliance Date: Not reported
Scheduled Compliance Date: Not reported
Date of Request: Not reported
Date Response Received: Not reported
Request Agency: Not reported
Former Citation: Not reported

Evaluation Date: 1997-12-21 00:00:00.0
Evaluation Responsible Agency: State
Found Violation: No
Evaluation Type Description: COMPLIANCE EVALUATION INSPECTION ON-SITE
Evaluation Responsible Person Identifier: R9EPA
Evaluation Responsible Sub-Organization: Not reported
Actual Return to Compliance Date: Not reported
Scheduled Compliance Date: Not reported
Date of Request: Not reported
Date Response Received: Not reported

Map ID
Direction
Distance
Elevation

MAP FINDINGS

Site

Database(s)

EDR ID Number
EPA ID Number

DENOVA ENVIRONMENTAL INC (Continued)

1000176809

Request Agency:	Not reported
Former Citation:	Not reported
Evaluation Date:	1993-03-15 00:00:00.0
Evaluation Responsible Agency:	State
Found Violation:	Yes
Evaluation Type Description:	COMPLIANCE EVALUATION INSPECTION ON-SITE
Evaluation Responsible Person Identifier:	R9STA
Evaluation Responsible Sub-Organization:	Not reported
Actual Return to Compliance Date:	1994-05-05 00:00:00.0
Scheduled Compliance Date:	Not reported
Date of Request:	Not reported
Date Response Received:	Not reported
Request Agency:	Not reported
Former Citation:	Not reported
Evaluation Date:	1994-03-24 00:00:00.0
Evaluation Responsible Agency:	State
Found Violation:	Yes
Evaluation Type Description:	COMPLIANCE EVALUATION INSPECTION ON-SITE
Evaluation Responsible Person Identifier:	R9STA
Evaluation Responsible Sub-Organization:	Not reported
Actual Return to Compliance Date:	1995-01-07 00:00:00.0
Scheduled Compliance Date:	Not reported
Date of Request:	Not reported
Date Response Received:	Not reported
Request Agency:	Not reported
Former Citation:	Not reported
Evaluation Date:	1999-02-26 00:00:00.0
Evaluation Responsible Agency:	State
Found Violation:	Yes
Evaluation Type Description:	FOLLOW-UP INSPECTION
Evaluation Responsible Person Identifier:	Not reported
Evaluation Responsible Sub-Organization:	Not reported
Actual Return to Compliance Date:	1999-03-12 00:00:00.0
Scheduled Compliance Date:	Not reported
Date of Request:	Not reported
Date Response Received:	Not reported
Request Agency:	Not reported
Former Citation:	Not reported
Evaluation Date:	1994-03-24 00:00:00.0
Evaluation Responsible Agency:	State
Found Violation:	Yes
Evaluation Type Description:	COMPLIANCE EVALUATION INSPECTION ON-SITE
Evaluation Responsible Person Identifier:	R9STA
Evaluation Responsible Sub-Organization:	Not reported
Actual Return to Compliance Date:	1995-01-07 00:00:00.0
Scheduled Compliance Date:	Not reported
Date of Request:	Not reported
Date Response Received:	Not reported
Request Agency:	Not reported
Former Citation:	Not reported
Evaluation Date:	1999-07-28 00:00:00.0
Evaluation Responsible Agency:	State

Map ID
Direction
Distance
Elevation

MAP FINDINGS

Site

Database(s)

EDR ID Number
EPA ID Number

DENOVA ENVIRONMENTAL INC (Continued)

1000176809

Found Violation:	Yes
Evaluation Type Description:	FOLLOW-UP INSPECTION
Evaluation Responsible Person Identifier:	Not reported
Evaluation Responsible Sub-Organization:	Not reported
Actual Return to Compliance Date:	1999-08-05 00:00:00.0
Scheduled Compliance Date:	Not reported
Date of Request:	Not reported
Date Response Received:	Not reported
Request Agency:	Not reported
Former Citation:	Not reported
Evaluation Date:	2002-06-25 00:00:00.0
Evaluation Responsible Agency:	State
Found Violation:	No
Evaluation Type Description:	NOT A SIGNIFICANT NON-COMPLIER
Evaluation Responsible Person Identifier:	Not reported
Evaluation Responsible Sub-Organization:	Not reported
Actual Return to Compliance Date:	Not reported
Scheduled Compliance Date:	Not reported
Date of Request:	Not reported
Date Response Received:	Not reported
Request Agency:	Not reported
Former Citation:	Not reported
Evaluation Date:	1998-12-21 00:00:00.0
Evaluation Responsible Agency:	State
Found Violation:	Yes
Evaluation Type Description:	COMPLIANCE EVALUATION INSPECTION ON-SITE
Evaluation Responsible Person Identifier:	R9STA
Evaluation Responsible Sub-Organization:	Not reported
Actual Return to Compliance Date:	1998-12-21 00:00:00.0
Scheduled Compliance Date:	1999-01-21 00:00:00.0
Date of Request:	Not reported
Date Response Received:	Not reported
Request Agency:	Not reported
Former Citation:	Not reported
Evaluation Date:	2000-09-25 00:00:00.0
Evaluation Responsible Agency:	State
Found Violation:	Yes
Evaluation Type Description:	COMPLIANCE EVALUATION INSPECTION ON-SITE
Evaluation Responsible Person Identifier:	Not reported
Evaluation Responsible Sub-Organization:	Not reported
Actual Return to Compliance Date:	2000-11-29 00:00:00.0
Scheduled Compliance Date:	Not reported
Date of Request:	Not reported
Date Response Received:	Not reported
Request Agency:	Not reported
Former Citation:	Not reported
Evaluation Date:	1998-06-30 00:00:00.0
Evaluation Responsible Agency:	State
Found Violation:	No
Evaluation Type Description:	COMPLIANCE EVALUATION INSPECTION ON-SITE
Evaluation Responsible Person Identifier:	R9STA
Evaluation Responsible Sub-Organization:	Not reported
Actual Return to Compliance Date:	Not reported

Map ID
Direction
Distance
Elevation

MAP FINDINGS

Site

Database(s)

EDR ID Number
EPA ID Number

DENOVA ENVIRONMENTAL INC (Continued)

1000176809

Scheduled Compliance Date: Not reported
Date of Request: Not reported
Date Response Received: Not reported
Request Agency: Not reported
Former Citation: Not reported

Evaluation Date: 1996-06-18 00:00:00.0
Evaluation Responsible Agency: State
Found Violation: Yes
Evaluation Type Description: FOLLOW-UP INSPECTION
Evaluation Responsible Person Identifier: R9STA
Evaluation Responsible Sub-Organization: Not reported
Actual Return to Compliance Date: 1997-12-16 00:00:00.0
Scheduled Compliance Date: Not reported
Date of Request: Not reported
Date Response Received: Not reported
Request Agency: Not reported
Former Citation: Not reported

Evaluation Date: 1998-09-22 00:00:00.0
Evaluation Responsible Agency: State
Found Violation: Yes
Evaluation Type Description: COMPLIANCE EVALUATION INSPECTION ON-SITE
Evaluation Responsible Person Identifier: R9STA
Evaluation Responsible Sub-Organization: Not reported
Actual Return to Compliance Date: 1998-09-22 00:00:00.0
Scheduled Compliance Date: 1998-09-22 00:00:00.0
Date of Request: Not reported
Date Response Received: Not reported
Request Agency: Not reported
Former Citation: Not reported

Evaluation Date: 2000-09-25 00:00:00.0
Evaluation Responsible Agency: State
Found Violation: Yes
Evaluation Type Description: COMPLIANCE EVALUATION INSPECTION ON-SITE
Evaluation Responsible Person Identifier: Not reported
Evaluation Responsible Sub-Organization: Not reported
Actual Return to Compliance Date: 2002-06-26 00:00:00.0
Scheduled Compliance Date: Not reported
Date of Request: Not reported
Date Response Received: Not reported
Request Agency: Not reported
Former Citation: Not reported

Evaluation Date: 1999-02-26 00:00:00.0
Evaluation Responsible Agency: State
Found Violation: Yes
Evaluation Type Description: FOLLOW-UP INSPECTION
Evaluation Responsible Person Identifier: Not reported
Evaluation Responsible Sub-Organization: Not reported
Actual Return to Compliance Date: 1999-03-12 00:00:00.0
Scheduled Compliance Date: Not reported
Date of Request: Not reported
Date Response Received: Not reported
Request Agency: Not reported
Former Citation: Not reported

Map ID
Direction
Distance
Elevation

MAP FINDINGS

Site

Database(s)

EDR ID Number
EPA ID Number

DENOVA ENVIRONMENTAL INC (Continued)

1000176809

Evaluation Date: 2004-07-13 00:00:00.0
Evaluation Responsible Agency: State
Found Violation: Yes
Evaluation Type Description: COMPLIANCE EVALUATION INSPECTION ON-SITE
Evaluation Responsible Person Identifier: Not reported
Evaluation Responsible Sub-Organization: Not reported
Actual Return to Compliance Date: 2004-10-01 00:00:00.0
Scheduled Compliance Date: Not reported
Date of Request: Not reported
Date Response Received: Not reported
Request Agency: Not reported
Former Citation: Not reported

Evaluation Date: 1986-11-26 00:00:00.0
Evaluation Responsible Agency: State
Found Violation: Yes
Evaluation Type Description: FINANCIAL RECORD REVIEW
Evaluation Responsible Person Identifier: R9STA
Evaluation Responsible Sub-Organization: Not reported
Actual Return to Compliance Date: 1998-11-15 00:00:00.0
Scheduled Compliance Date: Not reported
Date of Request: Not reported
Date Response Received: Not reported
Request Agency: Not reported
Former Citation: Not reported

Evaluation Date: 2004-07-13 00:00:00.0
Evaluation Responsible Agency: State
Found Violation: Yes
Evaluation Type Description: COMPLIANCE EVALUATION INSPECTION ON-SITE
Evaluation Responsible Person Identifier: Not reported
Evaluation Responsible Sub-Organization: Not reported
Actual Return to Compliance Date: 2004-08-23 00:00:00.0
Scheduled Compliance Date: Not reported
Date of Request: Not reported
Date Response Received: Not reported
Request Agency: Not reported
Former Citation: Not reported

Evaluation Date: 1999-04-22 00:00:00.0
Evaluation Responsible Agency: State
Found Violation: Yes
Evaluation Type Description: COMPLIANCE EVALUATION INSPECTION ON-SITE
Evaluation Responsible Person Identifier: Not reported
Evaluation Responsible Sub-Organization: Not reported
Actual Return to Compliance Date: 1999-04-30 00:00:00.0
Scheduled Compliance Date: Not reported
Date of Request: Not reported
Date Response Received: Not reported
Request Agency: Not reported
Former Citation: Not reported

Evaluation Date: 1994-03-24 00:00:00.0
Evaluation Responsible Agency: State
Found Violation: Yes
Evaluation Type Description: COMPLIANCE EVALUATION INSPECTION ON-SITE
Evaluation Responsible Person Identifier: R9STA

Map ID
Direction
Distance
Elevation

MAP FINDINGS

Site

Database(s)

EDR ID Number
EPA ID Number

DENOVA ENVIRONMENTAL INC (Continued)

1000176809

Evaluation Responsible Sub-Organization: Not reported
Actual Return to Compliance Date: 1995-01-07 00:00:00.0
Scheduled Compliance Date: Not reported
Date of Request: Not reported
Date Response Received: Not reported
Request Agency: Not reported
Former Citation: Not reported

Evaluation Date: 1996-06-18 00:00:00.0
Evaluation Responsible Agency: State
Found Violation: Yes
Evaluation Type Description: FOLLOW-UP INSPECTION
Evaluation Responsible Person Identifier: R9STA
Evaluation Responsible Sub-Organization: Not reported
Actual Return to Compliance Date: 1997-12-16 00:00:00.0
Scheduled Compliance Date: Not reported
Date of Request: Not reported
Date Response Received: Not reported
Request Agency: Not reported
Former Citation: Not reported

Evaluation Date: 2004-07-13 00:00:00.0
Evaluation Responsible Agency: State
Found Violation: Yes
Evaluation Type Description: COMPLIANCE EVALUATION INSPECTION ON-SITE
Evaluation Responsible Person Identifier: Not reported
Evaluation Responsible Sub-Organization: Not reported
Actual Return to Compliance Date: 2004-10-01 00:00:00.0
Scheduled Compliance Date: Not reported
Date of Request: Not reported
Date Response Received: Not reported
Request Agency: Not reported
Former Citation: Not reported

Evaluation Date: 1998-12-21 00:00:00.0
Evaluation Responsible Agency: State
Found Violation: Yes
Evaluation Type Description: COMPLIANCE EVALUATION INSPECTION ON-SITE
Evaluation Responsible Person Identifier: Not reported
Evaluation Responsible Sub-Organization: Not reported
Actual Return to Compliance Date: 1998-12-21 00:00:00.0
Scheduled Compliance Date: Not reported
Date of Request: Not reported
Date Response Received: Not reported
Request Agency: Not reported
Former Citation: Not reported

Evaluation Date: 1999-02-26 00:00:00.0
Evaluation Responsible Agency: State
Found Violation: Yes
Evaluation Type Description: FOLLOW-UP INSPECTION
Evaluation Responsible Person Identifier: Not reported
Evaluation Responsible Sub-Organization: Not reported
Actual Return to Compliance Date: 1999-03-12 00:00:00.0
Scheduled Compliance Date: Not reported
Date of Request: Not reported
Date Response Received: Not reported

Map ID
Direction
Distance
Elevation

MAP FINDINGS

Site

Database(s)

EDR ID Number
EPA ID Number

DENOVA ENVIRONMENTAL INC (Continued)

1000176809

Request Agency:	Not reported
Former Citation:	Not reported
Evaluation Date:	1999-04-22 00:00:00.0
Evaluation Responsible Agency:	State
Found Violation:	Yes
Evaluation Type Description:	COMPLIANCE EVALUATION INSPECTION ON-SITE
Evaluation Responsible Person Identifier:	Not reported
Evaluation Responsible Sub-Organization:	Not reported
Actual Return to Compliance Date:	1999-04-30 00:00:00.0
Scheduled Compliance Date:	Not reported
Date of Request:	Not reported
Date Response Received:	Not reported
Request Agency:	Not reported
Former Citation:	Not reported
Evaluation Date:	2004-07-13 00:00:00.0
Evaluation Responsible Agency:	State
Found Violation:	Yes
Evaluation Type Description:	COMPLIANCE EVALUATION INSPECTION ON-SITE
Evaluation Responsible Person Identifier:	Not reported
Evaluation Responsible Sub-Organization:	Not reported
Actual Return to Compliance Date:	2004-10-01 00:00:00.0
Scheduled Compliance Date:	Not reported
Date of Request:	Not reported
Date Response Received:	Not reported
Request Agency:	Not reported
Former Citation:	Not reported
Evaluation Date:	2000-12-12 00:00:00.0
Evaluation Responsible Agency:	State
Found Violation:	No
Evaluation Type Description:	FOLLOW-UP INSPECTION
Evaluation Responsible Person Identifier:	Not reported
Evaluation Responsible Sub-Organization:	Not reported
Actual Return to Compliance Date:	Not reported
Scheduled Compliance Date:	Not reported
Date of Request:	Not reported
Date Response Received:	Not reported
Request Agency:	Not reported
Former Citation:	Not reported
Evaluation Date:	1994-12-21 00:00:00.0
Evaluation Responsible Agency:	State
Found Violation:	Yes
Evaluation Type Description:	COMPLIANCE EVALUATION INSPECTION ON-SITE
Evaluation Responsible Person Identifier:	R9STA
Evaluation Responsible Sub-Organization:	Not reported
Actual Return to Compliance Date:	1995-01-07 00:00:00.0
Scheduled Compliance Date:	Not reported
Date of Request:	Not reported
Date Response Received:	Not reported
Request Agency:	Not reported
Former Citation:	Not reported
Evaluation Date:	2004-07-13 00:00:00.0
Evaluation Responsible Agency:	State

Map ID
Direction
Distance
Elevation

MAP FINDINGS

Site

Database(s)

EDR ID Number
EPA ID Number

DENOVA ENVIRONMENTAL INC (Continued)

1000176809

Found Violation:	Yes
Evaluation Type Description:	COMPLIANCE EVALUATION INSPECTION ON-SITE
Evaluation Responsible Person Identifier:	Not reported
Evaluation Responsible Sub-Organization:	Not reported
Actual Return to Compliance Date:	2004-10-01 00:00:00.0
Scheduled Compliance Date:	Not reported
Date of Request:	Not reported
Date Response Received:	Not reported
Request Agency:	Not reported
Former Citation:	Not reported
Evaluation Date:	1996-06-18 00:00:00.0
Evaluation Responsible Agency:	State
Found Violation:	Yes
Evaluation Type Description:	FOLLOW-UP INSPECTION
Evaluation Responsible Person Identifier:	R9STA
Evaluation Responsible Sub-Organization:	Not reported
Actual Return to Compliance Date:	1997-12-16 00:00:00.0
Scheduled Compliance Date:	Not reported
Date of Request:	Not reported
Date Response Received:	Not reported
Request Agency:	Not reported
Former Citation:	Not reported
Evaluation Date:	2004-07-13 00:00:00.0
Evaluation Responsible Agency:	State
Found Violation:	Yes
Evaluation Type Description:	COMPLIANCE EVALUATION INSPECTION ON-SITE
Evaluation Responsible Person Identifier:	Not reported
Evaluation Responsible Sub-Organization:	Not reported
Actual Return to Compliance Date:	2004-08-23 00:00:00.0
Scheduled Compliance Date:	Not reported
Date of Request:	Not reported
Date Response Received:	Not reported
Request Agency:	Not reported
Former Citation:	Not reported
Evaluation Date:	2001-06-14 00:00:00.0
Evaluation Responsible Agency:	State
Found Violation:	Yes
Evaluation Type Description:	FINANCIAL RECORD REVIEW
Evaluation Responsible Person Identifier:	Not reported
Evaluation Responsible Sub-Organization:	Not reported
Actual Return to Compliance Date:	2002-06-25 00:00:00.0
Scheduled Compliance Date:	Not reported
Date of Request:	Not reported
Date Response Received:	Not reported
Request Agency:	Not reported
Former Citation:	Not reported
Evaluation Date:	2004-07-13 00:00:00.0
Evaluation Responsible Agency:	State
Found Violation:	Yes
Evaluation Type Description:	COMPLIANCE EVALUATION INSPECTION ON-SITE
Evaluation Responsible Person Identifier:	Not reported
Evaluation Responsible Sub-Organization:	Not reported
Actual Return to Compliance Date:	2004-10-01 00:00:00.0

Map ID
Direction
Distance
Elevation

MAP FINDINGS

Site

Database(s)

EDR ID Number
EPA ID Number

DENOVA ENVIRONMENTAL INC (Continued)

1000176809

Scheduled Compliance Date: Not reported
Date of Request: Not reported
Date Response Received: Not reported
Request Agency: Not reported
Former Citation: Not reported

Evaluation Date: 1986-11-26 00:00:00.0
Evaluation Responsible Agency: State
Found Violation: Yes
Evaluation Type Description: FINANCIAL RECORD REVIEW
Evaluation Responsible Person Identifier: R9STA
Evaluation Responsible Sub-Organization: Not reported
Actual Return to Compliance Date: 1998-11-15 00:00:00.0
Scheduled Compliance Date: Not reported
Date of Request: Not reported
Date Response Received: Not reported
Request Agency: Not reported
Former Citation: Not reported

Evaluation Date: 1999-04-22 00:00:00.0
Evaluation Responsible Agency: State
Found Violation: Yes
Evaluation Type Description: COMPLIANCE EVALUATION INSPECTION ON-SITE
Evaluation Responsible Person Identifier: Not reported
Evaluation Responsible Sub-Organization: Not reported
Actual Return to Compliance Date: 1999-04-30 00:00:00.0
Scheduled Compliance Date: Not reported
Date of Request: Not reported
Date Response Received: Not reported
Request Agency: Not reported
Former Citation: Not reported

Evaluation Date: 2001-01-24 00:00:00.0
Evaluation Responsible Agency: State
Found Violation: Yes
Evaluation Type Description: COMPLIANCE EVALUATION INSPECTION ON-SITE
Evaluation Responsible Person Identifier: Not reported
Evaluation Responsible Sub-Organization: Not reported
Actual Return to Compliance Date: 2001-09-06 00:00:00.0
Scheduled Compliance Date: Not reported
Date of Request: Not reported
Date Response Received: Not reported
Request Agency: Not reported
Former Citation: Not reported

Evaluation Date: 2000-09-25 00:00:00.0
Evaluation Responsible Agency: State
Found Violation: Yes
Evaluation Type Description: COMPLIANCE EVALUATION INSPECTION ON-SITE
Evaluation Responsible Person Identifier: Not reported
Evaluation Responsible Sub-Organization: Not reported
Actual Return to Compliance Date: 2000-11-29 00:00:00.0
Scheduled Compliance Date: Not reported
Date of Request: Not reported
Date Response Received: Not reported
Request Agency: Not reported
Former Citation: Not reported

Map ID
Direction
Distance
Elevation

MAP FINDINGS

Site

Database(s)

EDR ID Number
EPA ID Number

DENOVA ENVIRONMENTAL INC (Continued)

1000176809

Evaluation Date: 1995-11-27 00:00:00.0
Evaluation Responsible Agency: State
Found Violation: Yes
Evaluation Type Description: COMPLIANCE EVALUATION INSPECTION ON-SITE
Evaluation Responsible Person Identifier: R9STA
Evaluation Responsible Sub-Organization: Not reported
Actual Return to Compliance Date: 1995-11-28 00:00:00.0
Scheduled Compliance Date: Not reported
Date of Request: Not reported
Date Response Received: Not reported
Request Agency: Not reported
Former Citation: Not reported

Evaluation Date: 1986-11-26 00:00:00.0
Evaluation Responsible Agency: State
Found Violation: Yes
Evaluation Type Description: FINANCIAL RECORD REVIEW
Evaluation Responsible Person Identifier: R9STA
Evaluation Responsible Sub-Organization: Not reported
Actual Return to Compliance Date: 1998-11-15 00:00:00.0
Scheduled Compliance Date: Not reported
Date of Request: Not reported
Date Response Received: Not reported
Request Agency: Not reported
Former Citation: Not reported

Evaluation Date: 1989-10-30 00:00:00.0
Evaluation Responsible Agency: State
Found Violation: Yes
Evaluation Type Description: FINANCIAL RECORD REVIEW
Evaluation Responsible Person Identifier: R9STA
Evaluation Responsible Sub-Organization: Not reported
Actual Return to Compliance Date: 1989-11-15 00:00:00.0
Scheduled Compliance Date: Not reported
Date of Request: Not reported
Date Response Received: Not reported
Request Agency: Not reported
Former Citation: Not reported

Evaluation Date: 2004-07-13 00:00:00.0
Evaluation Responsible Agency: State
Found Violation: Yes
Evaluation Type Description: COMPLIANCE EVALUATION INSPECTION ON-SITE
Evaluation Responsible Person Identifier: Not reported
Evaluation Responsible Sub-Organization: Not reported
Actual Return to Compliance Date: 2004-10-01 00:00:00.0
Scheduled Compliance Date: Not reported
Date of Request: Not reported
Date Response Received: Not reported
Request Agency: Not reported
Former Citation: Not reported

Evaluation Date: 1997-12-16 00:00:00.0
Evaluation Responsible Agency: State
Found Violation: No
Evaluation Type Description: COMPLIANCE EVALUATION INSPECTION ON-SITE
Evaluation Responsible Person Identifier: R9STA

Map ID
Direction
Distance
Elevation

MAP FINDINGS

Site

Database(s)

EDR ID Number
EPA ID Number

DENOVA ENVIRONMENTAL INC (Continued)

1000176809

Evaluation Responsible Sub-Organization:	Not reported
Actual Return to Compliance Date:	Not reported
Scheduled Compliance Date:	Not reported
Date of Request:	Not reported
Date Response Received:	Not reported
Request Agency:	Not reported
Former Citation:	Not reported
Evaluation Date:	1999-02-26 00:00:00.0
Evaluation Responsible Agency:	State
Found Violation:	Yes
Evaluation Type Description:	FOLLOW-UP INSPECTION
Evaluation Responsible Person Identifier:	Not reported
Evaluation Responsible Sub-Organization:	Not reported
Actual Return to Compliance Date:	1999-03-12 00:00:00.0
Scheduled Compliance Date:	Not reported
Date of Request:	Not reported
Date Response Received:	Not reported
Request Agency:	Not reported
Former Citation:	Not reported
Evaluation Date:	1986-11-26 00:00:00.0
Evaluation Responsible Agency:	State
Found Violation:	Yes
Evaluation Type Description:	FINANCIAL RECORD REVIEW
Evaluation Responsible Person Identifier:	R9STA
Evaluation Responsible Sub-Organization:	Not reported
Actual Return to Compliance Date:	1998-11-15 00:00:00.0
Scheduled Compliance Date:	Not reported
Date of Request:	Not reported
Date Response Received:	Not reported
Request Agency:	Not reported
Former Citation:	Not reported
Evaluation Date:	2004-07-13 00:00:00.0
Evaluation Responsible Agency:	State
Found Violation:	Yes
Evaluation Type Description:	COMPLIANCE EVALUATION INSPECTION ON-SITE
Evaluation Responsible Person Identifier:	Not reported
Evaluation Responsible Sub-Organization:	Not reported
Actual Return to Compliance Date:	2004-08-23 00:00:00.0
Scheduled Compliance Date:	Not reported
Date of Request:	Not reported
Date Response Received:	Not reported
Request Agency:	Not reported
Former Citation:	Not reported
Evaluation Date:	1999-07-28 00:00:00.0
Evaluation Responsible Agency:	State
Found Violation:	Yes
Evaluation Type Description:	FOLLOW-UP INSPECTION
Evaluation Responsible Person Identifier:	Not reported
Evaluation Responsible Sub-Organization:	Not reported
Actual Return to Compliance Date:	1999-08-05 00:00:00.0
Scheduled Compliance Date:	Not reported
Date of Request:	Not reported
Date Response Received:	Not reported

Map ID
Direction
Distance
Elevation

MAP FINDINGS

Site

Database(s)

EDR ID Number
EPA ID Number

DENOVA ENVIRONMENTAL INC (Continued)

1000176809

Request Agency:	Not reported
Former Citation:	Not reported
Evaluation Date:	1998-12-21 00:00:00.0
Evaluation Responsible Agency:	State
Found Violation:	Yes
Evaluation Type Description:	COMPLIANCE EVALUATION INSPECTION ON-SITE
Evaluation Responsible Person Identifier:	Not reported
Evaluation Responsible Sub-Organization:	Not reported
Actual Return to Compliance Date:	1998-12-21 00:00:00.0
Scheduled Compliance Date:	Not reported
Date of Request:	Not reported
Date Response Received:	Not reported
Request Agency:	Not reported
Former Citation:	Not reported
Evaluation Date:	1996-12-17 00:00:00.0
Evaluation Responsible Agency:	State
Found Violation:	Yes
Evaluation Type Description:	COMPLIANCE EVALUATION INSPECTION ON-SITE
Evaluation Responsible Person Identifier:	R9STA
Evaluation Responsible Sub-Organization:	Not reported
Actual Return to Compliance Date:	1997-12-16 00:00:00.0
Scheduled Compliance Date:	1997-01-17 00:00:00.0
Date of Request:	Not reported
Date Response Received:	Not reported
Request Agency:	Not reported
Former Citation:	Not reported
Evaluation Date:	1999-07-28 00:00:00.0
Evaluation Responsible Agency:	State
Found Violation:	Yes
Evaluation Type Description:	FOLLOW-UP INSPECTION
Evaluation Responsible Person Identifier:	Not reported
Evaluation Responsible Sub-Organization:	Not reported
Actual Return to Compliance Date:	1999-08-05 00:00:00.0
Scheduled Compliance Date:	Not reported
Date of Request:	Not reported
Date Response Received:	Not reported
Request Agency:	Not reported
Former Citation:	Not reported
Evaluation Date:	1999-07-28 00:00:00.0
Evaluation Responsible Agency:	State
Found Violation:	Yes
Evaluation Type Description:	FOLLOW-UP INSPECTION
Evaluation Responsible Person Identifier:	Not reported
Evaluation Responsible Sub-Organization:	Not reported
Actual Return to Compliance Date:	1999-08-05 00:00:00.0
Scheduled Compliance Date:	Not reported
Date of Request:	Not reported
Date Response Received:	Not reported
Request Agency:	Not reported
Former Citation:	Not reported
Evaluation Date:	1998-02-26 00:00:00.0
Evaluation Responsible Agency:	State

Map ID
Direction
Distance
Elevation

MAP FINDINGS

Site

Database(s)

EDR ID Number
EPA ID Number

DENOVA ENVIRONMENTAL INC (Continued)

1000176809

Found Violation:	No
Evaluation Type Description:	COMPLIANCE EVALUATION INSPECTION ON-SITE
Evaluation Responsible Person Identifier:	R9STA
Evaluation Responsible Sub-Organization:	Not reported
Actual Return to Compliance Date:	Not reported
Scheduled Compliance Date:	Not reported
Date of Request:	Not reported
Date Response Received:	Not reported
Request Agency:	Not reported
Former Citation:	Not reported
Evaluation Date:	1999-02-26 00:00:00.0
Evaluation Responsible Agency:	State
Found Violation:	Yes
Evaluation Type Description:	FOLLOW-UP INSPECTION
Evaluation Responsible Person Identifier:	Not reported
Evaluation Responsible Sub-Organization:	Not reported
Actual Return to Compliance Date:	1999-03-12 00:00:00.0
Scheduled Compliance Date:	Not reported
Date of Request:	Not reported
Date Response Received:	Not reported
Request Agency:	Not reported
Former Citation:	Not reported
Evaluation Date:	1996-06-18 00:00:00.0
Evaluation Responsible Agency:	State
Found Violation:	Yes
Evaluation Type Description:	FOLLOW-UP INSPECTION
Evaluation Responsible Person Identifier:	R9STA
Evaluation Responsible Sub-Organization:	Not reported
Actual Return to Compliance Date:	1997-12-16 00:00:00.0
Scheduled Compliance Date:	Not reported
Date of Request:	Not reported
Date Response Received:	Not reported
Request Agency:	Not reported
Former Citation:	Not reported
Evaluation Date:	2004-07-13 00:00:00.0
Evaluation Responsible Agency:	State
Found Violation:	Yes
Evaluation Type Description:	COMPLIANCE EVALUATION INSPECTION ON-SITE
Evaluation Responsible Person Identifier:	Not reported
Evaluation Responsible Sub-Organization:	Not reported
Actual Return to Compliance Date:	2004-10-01 00:00:00.0
Scheduled Compliance Date:	Not reported
Date of Request:	Not reported
Date Response Received:	Not reported
Request Agency:	Not reported
Former Citation:	Not reported
Evaluation Date:	1994-03-24 00:00:00.0
Evaluation Responsible Agency:	State
Found Violation:	Yes
Evaluation Type Description:	COMPLIANCE EVALUATION INSPECTION ON-SITE
Evaluation Responsible Person Identifier:	R9STA
Evaluation Responsible Sub-Organization:	Not reported
Actual Return to Compliance Date:	1995-01-07 00:00:00.0

Map ID
Direction
Distance
Elevation

MAP FINDINGS

Site

Database(s)

EDR ID Number
EPA ID Number

DENOVA ENVIRONMENTAL INC (Continued)

1000176809

Scheduled Compliance Date:	Not reported
Date of Request:	Not reported
Date Response Received:	Not reported
Request Agency:	Not reported
Former Citation:	Not reported
Evaluation Date:	2000-09-25 00:00:00.0
Evaluation Responsible Agency:	State
Found Violation:	Yes
Evaluation Type Description:	COMPLIANCE EVALUATION INSPECTION ON-SITE
Evaluation Responsible Person Identifier:	Not reported
Evaluation Responsible Sub-Organization:	Not reported
Actual Return to Compliance Date:	2000-11-29 00:00:00.0
Scheduled Compliance Date:	Not reported
Date of Request:	Not reported
Date Response Received:	Not reported
Request Agency:	Not reported
Former Citation:	Not reported
Evaluation Date:	1999-03-12 00:00:00.0
Evaluation Responsible Agency:	State
Found Violation:	No
Evaluation Type Description:	NOT A SIGNIFICANT NON-COMPLIER
Evaluation Responsible Person Identifier:	Not reported
Evaluation Responsible Sub-Organization:	Not reported
Actual Return to Compliance Date:	Not reported
Scheduled Compliance Date:	Not reported
Date of Request:	Not reported
Date Response Received:	Not reported
Request Agency:	Not reported
Former Citation:	Not reported
Evaluation Date:	2002-06-26 00:00:00.0
Evaluation Responsible Agency:	State
Found Violation:	No
Evaluation Type Description:	COMPLIANCE EVALUATION INSPECTION ON-SITE
Evaluation Responsible Person Identifier:	Not reported
Evaluation Responsible Sub-Organization:	Not reported
Actual Return to Compliance Date:	Not reported
Scheduled Compliance Date:	Not reported
Date of Request:	Not reported
Date Response Received:	Not reported
Request Agency:	Not reported
Former Citation:	Not reported
Evaluation Date:	2001-01-24 00:00:00.0
Evaluation Responsible Agency:	State
Found Violation:	Yes
Evaluation Type Description:	COMPLIANCE EVALUATION INSPECTION ON-SITE
Evaluation Responsible Person Identifier:	Not reported
Evaluation Responsible Sub-Organization:	Not reported
Actual Return to Compliance Date:	2001-09-06 00:00:00.0
Scheduled Compliance Date:	Not reported
Date of Request:	Not reported
Date Response Received:	Not reported
Request Agency:	Not reported
Former Citation:	Not reported

Map ID
Direction
Distance
Elevation

MAP FINDINGS

Site

Database(s)

EDR ID Number
EPA ID Number

DENOVA ENVIRONMENTAL INC (Continued)

1000176809

Evaluation Date: 1999-07-28 00:00:00.0
Evaluation Responsible Agency: State
Found Violation: Yes
Evaluation Type Description: FOLLOW-UP INSPECTION
Evaluation Responsible Person Identifier: Not reported
Evaluation Responsible Sub-Organization: Not reported
Actual Return to Compliance Date: 1999-07-29 00:00:00.0
Scheduled Compliance Date: Not reported
Date of Request: Not reported
Date Response Received: Not reported
Request Agency: Not reported
Former Citation: Not reported

Evaluation Date: 2000-09-28 00:00:00.0
Evaluation Responsible Agency: State
Found Violation: Yes
Evaluation Type Description: FINANCIAL RECORD REVIEW
Evaluation Responsible Person Identifier: Not reported
Evaluation Responsible Sub-Organization: Not reported
Actual Return to Compliance Date: 2000-11-29 00:00:00.0
Scheduled Compliance Date: Not reported
Date of Request: Not reported
Date Response Received: Not reported
Request Agency: Not reported
Former Citation: Not reported

Evaluation Date: 2001-01-24 00:00:00.0
Evaluation Responsible Agency: State
Found Violation: Yes
Evaluation Type Description: COMPLIANCE EVALUATION INSPECTION ON-SITE
Evaluation Responsible Person Identifier: Not reported
Evaluation Responsible Sub-Organization: Not reported
Actual Return to Compliance Date: 2001-09-06 00:00:00.0
Scheduled Compliance Date: Not reported
Date of Request: Not reported
Date Response Received: Not reported
Request Agency: Not reported
Former Citation: Not reported

Evaluation Date: 2004-08-23 00:00:00.0
Evaluation Responsible Agency: State
Found Violation: No
Evaluation Type Description: NOT A SIGNIFICANT NON-COMPLIER
Evaluation Responsible Person Identifier: Not reported
Evaluation Responsible Sub-Organization: Not reported
Actual Return to Compliance Date: Not reported
Scheduled Compliance Date: Not reported
Date of Request: Not reported
Date Response Received: Not reported
Request Agency: Not reported
Former Citation: Not reported

Evaluation Date: 1999-07-28 00:00:00.0
Evaluation Responsible Agency: State
Found Violation: Yes
Evaluation Type Description: FOLLOW-UP INSPECTION
Evaluation Responsible Person Identifier: Not reported

Map ID
Direction
Distance
Elevation

MAP FINDINGS

Site

Database(s)

EDR ID Number
EPA ID Number

DENOVA ENVIRONMENTAL INC (Continued)

1000176809

Evaluation Responsible Sub-Organization:	Not reported
Actual Return to Compliance Date:	1999-08-05 00:00:00.0
Scheduled Compliance Date:	Not reported
Date of Request:	Not reported
Date Response Received:	Not reported
Request Agency:	Not reported
Former Citation:	Not reported
Evaluation Date:	1998-09-22 00:00:00.0
Evaluation Responsible Agency:	State
Found Violation:	Yes
Evaluation Type Description:	COMPLIANCE EVALUATION INSPECTION ON-SITE
Evaluation Responsible Person Identifier:	R9STA
Evaluation Responsible Sub-Organization:	Not reported
Actual Return to Compliance Date:	1998-09-22 00:00:00.0
Scheduled Compliance Date:	1998-09-22 00:00:00.0
Date of Request:	Not reported
Date Response Received:	Not reported
Request Agency:	Not reported
Former Citation:	Not reported
Evaluation Date:	2004-06-29 00:00:00.0
Evaluation Responsible Agency:	State
Found Violation:	No
Evaluation Type Description:	FINANCIAL RECORD REVIEW
Evaluation Responsible Person Identifier:	Not reported
Evaluation Responsible Sub-Organization:	Not reported
Actual Return to Compliance Date:	Not reported
Scheduled Compliance Date:	Not reported
Date of Request:	Not reported
Date Response Received:	Not reported
Request Agency:	Not reported
Former Citation:	Not reported
Evaluation Date:	2004-07-13 00:00:00.0
Evaluation Responsible Agency:	State
Found Violation:	Yes
Evaluation Type Description:	COMPLIANCE EVALUATION INSPECTION ON-SITE
Evaluation Responsible Person Identifier:	Not reported
Evaluation Responsible Sub-Organization:	Not reported
Actual Return to Compliance Date:	2004-10-01 00:00:00.0
Scheduled Compliance Date:	Not reported
Date of Request:	Not reported
Date Response Received:	Not reported
Request Agency:	Not reported
Former Citation:	Not reported
Evaluation Date:	2001-01-24 00:00:00.0
Evaluation Responsible Agency:	State
Found Violation:	Yes
Evaluation Type Description:	COMPLIANCE EVALUATION INSPECTION ON-SITE
Evaluation Responsible Person Identifier:	Not reported
Evaluation Responsible Sub-Organization:	Not reported
Actual Return to Compliance Date:	2001-09-06 00:00:00.0
Scheduled Compliance Date:	Not reported
Date of Request:	Not reported
Date Response Received:	Not reported

Map ID
Direction
Distance
Elevation

MAP FINDINGS

Site

Database(s)

EDR ID Number
EPA ID Number

DENOVA ENVIRONMENTAL INC (Continued)

1000176809

Request Agency:	Not reported
Former Citation:	Not reported
Evaluation Date:	2001-01-24 00:00:00.0
Evaluation Responsible Agency:	State
Found Violation:	No
Evaluation Type Description:	SIGNIFICANT NON-COMPLIER
Evaluation Responsible Person Identifier:	Not reported
Evaluation Responsible Sub-Organization:	Not reported
Actual Return to Compliance Date:	Not reported
Scheduled Compliance Date:	Not reported
Date of Request:	Not reported
Date Response Received:	Not reported
Request Agency:	Not reported
Former Citation:	Not reported
Evaluation Date:	1993-03-15 00:00:00.0
Evaluation Responsible Agency:	State
Found Violation:	Yes
Evaluation Type Description:	COMPLIANCE EVALUATION INSPECTION ON-SITE
Evaluation Responsible Person Identifier:	R9STA
Evaluation Responsible Sub-Organization:	Not reported
Actual Return to Compliance Date:	1994-05-05 00:00:00.0
Scheduled Compliance Date:	Not reported
Date of Request:	Not reported
Date Response Received:	Not reported
Request Agency:	Not reported
Former Citation:	Not reported
Evaluation Date:	1996-06-18 00:00:00.0
Evaluation Responsible Agency:	State
Found Violation:	Yes
Evaluation Type Description:	FOLLOW-UP INSPECTION
Evaluation Responsible Person Identifier:	R9STA
Evaluation Responsible Sub-Organization:	Not reported
Actual Return to Compliance Date:	1997-12-16 00:00:00.0
Scheduled Compliance Date:	Not reported
Date of Request:	Not reported
Date Response Received:	Not reported
Request Agency:	Not reported
Former Citation:	Not reported
Evaluation Date:	1993-03-15 00:00:00.0
Evaluation Responsible Agency:	State
Found Violation:	Yes
Evaluation Type Description:	COMPLIANCE EVALUATION INSPECTION ON-SITE
Evaluation Responsible Person Identifier:	R9STA
Evaluation Responsible Sub-Organization:	Not reported
Actual Return to Compliance Date:	1994-05-05 00:00:00.0
Scheduled Compliance Date:	Not reported
Date of Request:	Not reported
Date Response Received:	Not reported
Request Agency:	Not reported
Former Citation:	Not reported
Evaluation Date:	2001-01-24 00:00:00.0
Evaluation Responsible Agency:	State

Map ID
Direction
Distance
Elevation

MAP FINDINGS

Site

Database(s)

EDR ID Number
EPA ID Number

DENOVA ENVIRONMENTAL INC (Continued)

1000176809

Found Violation:	Yes
Evaluation Type Description:	COMPLIANCE EVALUATION INSPECTION ON-SITE
Evaluation Responsible Person Identifier:	Not reported
Evaluation Responsible Sub-Organization:	Not reported
Actual Return to Compliance Date:	2001-09-06 00:00:00.0
Scheduled Compliance Date:	Not reported
Date of Request:	Not reported
Date Response Received:	Not reported
Request Agency:	Not reported
Former Citation:	Not reported
Evaluation Date:	1999-04-22 00:00:00.0
Evaluation Responsible Agency:	State
Found Violation:	No
Evaluation Type Description:	SIGNIFICANT NON-COMPLIER
Evaluation Responsible Person Identifier:	Not reported
Evaluation Responsible Sub-Organization:	Not reported
Actual Return to Compliance Date:	Not reported
Scheduled Compliance Date:	Not reported
Date of Request:	Not reported
Date Response Received:	Not reported
Request Agency:	Not reported
Former Citation:	Not reported
Evaluation Date:	1996-12-17 00:00:00.0
Evaluation Responsible Agency:	State
Found Violation:	Yes
Evaluation Type Description:	COMPLIANCE EVALUATION INSPECTION ON-SITE
Evaluation Responsible Person Identifier:	R9STA
Evaluation Responsible Sub-Organization:	Not reported
Actual Return to Compliance Date:	1997-12-16 00:00:00.0
Scheduled Compliance Date:	1997-01-17 00:00:00.0
Date of Request:	Not reported
Date Response Received:	Not reported
Request Agency:	Not reported
Former Citation:	Not reported
Evaluation Date:	1997-04-10 00:00:00.0
Evaluation Responsible Agency:	State
Found Violation:	Yes
Evaluation Type Description:	COMPLIANCE EVALUATION INSPECTION ON-SITE
Evaluation Responsible Person Identifier:	R9STA
Evaluation Responsible Sub-Organization:	Not reported
Actual Return to Compliance Date:	1997-12-16 00:00:00.0
Scheduled Compliance Date:	Not reported
Date of Request:	Not reported
Date Response Received:	Not reported
Request Agency:	Not reported
Former Citation:	Not reported
Evaluation Date:	1993-03-15 00:00:00.0
Evaluation Responsible Agency:	State
Found Violation:	Yes
Evaluation Type Description:	COMPLIANCE EVALUATION INSPECTION ON-SITE
Evaluation Responsible Person Identifier:	R9STA
Evaluation Responsible Sub-Organization:	Not reported
Actual Return to Compliance Date:	1994-05-05 00:00:00.0

Map ID
Direction
Distance
Elevation

MAP FINDINGS

Site

Database(s)

EDR ID Number
EPA ID Number

DENOVA ENVIRONMENTAL INC (Continued)

1000176809

Scheduled Compliance Date: Not reported
Date of Request: Not reported
Date Response Received: Not reported
Request Agency: Not reported
Former Citation: Not reported

Evaluation Date: 1999-07-28 00:00:00.0
Evaluation Responsible Agency: State
Found Violation: Yes
Evaluation Type Description: FOLLOW-UP INSPECTION
Evaluation Responsible Person Identifier: Not reported
Evaluation Responsible Sub-Organization: Not reported
Actual Return to Compliance Date: 1999-08-05 00:00:00.0
Scheduled Compliance Date: Not reported
Date of Request: Not reported
Date Response Received: Not reported
Request Agency: Not reported
Former Citation: Not reported

Evaluation Date: 1999-02-26 00:00:00.0
Evaluation Responsible Agency: State
Found Violation: No
Evaluation Type Description: SIGNIFICANT NON-COMPLIER
Evaluation Responsible Person Identifier: Not reported
Evaluation Responsible Sub-Organization: Not reported
Actual Return to Compliance Date: Not reported
Scheduled Compliance Date: Not reported
Date of Request: Not reported
Date Response Received: Not reported
Request Agency: Not reported
Former Citation: Not reported

Evaluation Date: 1998-12-21 00:00:00.0
Evaluation Responsible Agency: State
Found Violation: No
Evaluation Type Description: COMPLIANCE EVALUATION INSPECTION ON-SITE
Evaluation Responsible Person Identifier: R9EPA
Evaluation Responsible Sub-Organization: Not reported
Actual Return to Compliance Date: Not reported
Scheduled Compliance Date: Not reported
Date of Request: Not reported
Date Response Received: Not reported
Request Agency: Not reported
Former Citation: Not reported

Evaluation Date: 1991-03-20 00:00:00.0
Evaluation Responsible Agency: State
Found Violation: Yes
Evaluation Type Description: COMPLIANCE EVALUATION INSPECTION ON-SITE
Evaluation Responsible Person Identifier: R9STA
Evaluation Responsible Sub-Organization: Not reported
Actual Return to Compliance Date: 1991-05-02 00:00:00.0
Scheduled Compliance Date: 1991-08-02 00:00:00.0
Date of Request: Not reported
Date Response Received: Not reported
Request Agency: Not reported
Former Citation: Not reported

Map ID
Direction
Distance
Elevation

MAP FINDINGS

Site

Database(s)

EDR ID Number
EPA ID Number

DENOVA ENVIRONMENTAL INC (Continued)

1000176809

Evaluation Date: 2001-06-14 00:00:00.0
Evaluation Responsible Agency: State
Found Violation: Yes
Evaluation Type Description: FINANCIAL RECORD REVIEW
Evaluation Responsible Person Identifier: Not reported
Evaluation Responsible Sub-Organization: Not reported
Actual Return to Compliance Date: 2002-06-25 00:00:00.0
Scheduled Compliance Date: Not reported
Date of Request: Not reported
Date Response Received: Not reported
Request Agency: Not reported
Former Citation: Not reported

Evaluation Date: 1999-04-22 00:00:00.0
Evaluation Responsible Agency: State
Found Violation: Yes
Evaluation Type Description: COMPLIANCE EVALUATION INSPECTION ON-SITE
Evaluation Responsible Person Identifier: Not reported
Evaluation Responsible Sub-Organization: Not reported
Actual Return to Compliance Date: 1999-04-30 00:00:00.0
Scheduled Compliance Date: Not reported
Date of Request: Not reported
Date Response Received: Not reported
Request Agency: Not reported
Former Citation: Not reported

Map ID
Direction
Distance
Elevation

MAP FINDINGS

Site

Database(s)

EDR ID Number
EPA ID Number

DENOVA ENVIRONMENTAL INC (Continued)

1000176809

US FIN ASSUR:

Name: DENOVA ENVIRONMENTAL INC
Address: 2610 N ALDER
City,State,Zip: RIALTO, CA 92377
EPA ID: CAT080022148
County: Not reported
Mechanism type: I
Mechanism Type Description: INSURANCE
Cost estimate: 126166
Face value: 126166
Effective date: 1999-08-31 00:00:00
Provider: INSURANCE CO. OF THE STATE OF PENNSYLVANIA
EPA region: 9

2020 COR ACTION:

EPA ID: CAT080022148
Region: 9
Action: Remedy Construction

ICE:

Envirostor ID: 3000994
Name: DENOVA ENVIRONMENTAL INC
Address: 2610 N ALDER AVE
City,State,Zip: RIALTO, CA 92377
EPA ID: CAT080022148
Site Type: INSPECTION
Facility Status: No Action

Enforcement:

Action Type: Imminent/Substantial Endangerment Order (220)
Action Date: 03/09/2001

Action Type: Final Administrative Settlement (310)
Action Date: 04/27/2007

Action Type: Enforcement Dismissed (101)
Action Date: 09/06/2001

Action Type: Final Administrative Settlement (310)
Action Date: 02/24/2003

Action Type: Enforcement Order Issued (210)
Action Date: 09/06/2001

Action Type: Enforcement Order Issued (210)
Action Date: 06/13/2006

Action Type: Final Administrative Settlement (310)
Action Date: 09/22/2000

Action Type: Enforcement Order Issued (210)
Action Date: 06/13/2000

Inspection:

Action Type: Compliance Evaluation Inspection - Treatment, Storage and Disposal
Action Date: 01/24/2001

Map ID
Direction
Distance
Elevation

MAP FINDINGS

Site

Database(s)

EDR ID Number
EPA ID Number

DENOVA ENVIRONMENTAL INC (Continued)

1000176809

Violation Class:	Class 1
RTC Date:	09/06/2001
Action Type:	Compliance Evaluation Inspection - Treatment, Storage and Disposal
Action Date:	09/25/2000
Violation Class:	Class 2, Minor
RTC Date:	06/26/2002
Action Type:	Compliance Evaluation Inspection - Treatment, Storage and Disposal
Action Date:	07/13/2004
Violation Class:	Class 1, Class 2
RTC Date:	10/01/2004
Action Type:	Follow-up Inspection - Treatment, Storage and Disposal
Action Date:	02/26/1999
Violation Class:	Class 1, Minor
RTC Date:	03/12/1999
Action Type:	Compliance Evaluation Inspection - Treatment, Storage and Disposal
Action Date:	04/22/1999
Violation Class:	Class 1, Class 2
RTC Date:	04/30/1999
Action Type:	Compliance Evaluation Inspection - Treatment, Storage and Disposal
Action Date:	06/26/2002
Violation Class:	No Violations
RTC Date:	Not reported
Action Type:	Financial Records Review - Treatment, Storage and Disposal
Action Date:	06/14/2001
Violation Class:	Class 1, Class 2
RTC Date:	06/25/2002
Action Type:	Follow-up Inspection - Treatment, Storage and Disposal
Action Date:	12/12/2000
Violation Class:	No Violations
RTC Date:	Not reported
Action Type:	Compliance Evaluation Inspection - Treatment, Storage and Disposal
Action Date:	06/30/2003
Violation Class:	No Violations
RTC Date:	Not reported
Action Type:	Follow-up Inspection - Treatment, Storage and Disposal
Action Date:	07/28/1999
Violation Class:	Class 2, Minor
RTC Date:	08/05/1999
Action Type:	Financial Records Review - Treatment, Storage and Disposal
Action Date:	09/28/2000
Violation Class:	Class 2
RTC Date:	11/29/2000
Action Type:	Financial Records Review - Treatment, Storage and Disposal
Action Date:	06/29/2004
Violation Class:	No Violations
RTC Date:	Not reported

Map ID
Direction
Distance
Elevation

MAP FINDINGS

Site

Database(s)

EDR ID Number
EPA ID Number

DENOVA ENVIRONMENTAL INC (Continued)

1000176809

Action Type: Compliance Evaluation Inspection - Treatment, Storage and Disposal
Action Date: 12/21/1998
Violation Class: Class 2, Minor
RTC Date: 12/21/1998

Action Type: Compliance Evaluation Inspection - Treatment, Storage and Disposal
Action Date: 06/28/2004
Violation Class: No Violations
RTC Date: Not reported

HWP:

Name: DENOVA ENVIRONMENTAL INC
Address: 2610 N ALDER AVE
City,State,Zip: RIALTO, CA 923774126
EPA Id: CAT080022148
Cleanup Status: UNDERGOING CLOSURE
Latitude: 34.13982
Longitude: -117.4195
Facility Type: Historical - Non-Operating
Facility Size: Not reported
Team: Not reported
Supervisor: Not reported
Site Code: 25045, 400212, 401087, 401183
Assembly District: 47
Senate District: 20
Public Information Officer: Not reported
Public Information Officer: Not reported

Activities:

EPA Id: CAT080022148
Facility Type: Historical - Non-Operating
Unit Names: CONTAIN1 (GPRA Unit)
Event Description: New Operating Permit - APPLICATION PART A RECEIVED
Actual Date: 08/19/1999

EPA Id: CAT080022148
Facility Type: Historical - Non-Operating
Unit Names: CONTAIN1 (GPRA Unit)
Event Description: New Operating Permit - CALL-IN LETTER ISSUED
Actual Date: 08/17/2000

EPA Id: CAT080022148
Facility Type: Historical - Non-Operating
Unit Names: CONTAIN1 (GPRA Unit)
Event Description: New Operating Permit - TECHNICAL COMPLETE LETTER
Actual Date: 03/31/1995

EPA Id: CAT080022148
Facility Type: Historical - Non-Operating
Unit Names: CONTAIN1 (GPRA Unit)
Event Description: New Operating Permit - PUBLIC COMMENT (BEGIN)
Actual Date: 07/10/1997

EPA Id: CAT080022148
Facility Type: Historical - Non-Operating
Unit Names: CONTAIN1 (GPRA Unit)

Map ID
Direction
Distance
Elevation

MAP FINDINGS

Site

Database(s)

EDR ID Number
EPA ID Number

DENOVA ENVIRONMENTAL INC (Continued)

1000176809

Event Description: New Operating Permit - FINAL PERMIT
Actual Date: 05/01/1998

EPA Id: CAT080022148
Facility Type: Historical - Non-Operating
Unit Names: CONTAIN1 (GPRA Unit)
Event Description: New Operating Permit - APPLICATION PART B RECEIVED
Actual Date: 08/21/2000

Closure:
EPA Id: CAT080022148
Facility Type: Historical - Non-Operating
Unit Names: OBOD1 (GPRA Unit)
Event Description: Closure - CLOSURE PLAN APPROVED
Actual Date: 06/23/2000

EPA Id: CAT080022148
Facility Type: Historical - Non-Operating
Unit Names: CONTAIN1 (GPRA Unit), OBOD1 (GPRA Unit), OLDBROCO
Event Description: Referred for closure to other agency - REFERRED FOR CLOSURE TO OTHER AGENCY
Actual Date: 05/01/2003

EPA Id: CAT080022148
Facility Type: Historical - Non-Operating
Unit Names: OBOD1 (GPRA Unit)
Event Description: Closure - ISSUE CLOSURE VERIFICATION
Actual Date: 08/26/2010

EPA Id: CAT080022148
Facility Type: Historical - Non-Operating
Unit Names: CONTAIN1 (GPRA Unit), OLDBROCO
Event Description: Closure Final - ISSUE CLOSURE VERIFICATION
Actual Date: 08/26/2010

EPA Id: CAT080022148
Facility Type: Historical - Non-Operating
Unit Names: OBOD1 (GPRA Unit)
Event Description: Closure - CLOSURE PLAN RECEIVED
Actual Date: 03/30/1995

EPA Id: CAT080022148
Facility Type: Historical - Non-Operating
Unit Names: CONTAIN1 (GPRA Unit), OBOD1 (GPRA Unit), OLDBROCO
Event Description: Referred for closure to other agency - REFERRED FOR CLOSURE TO OTHER AGENCY
Actual Date: 03/19/2019

EPA Id: CAT080022148
Facility Type: Historical - Non-Operating
Unit Names: OBOD1 (GPRA Unit)
Event Description: Closure - CLOSURE NOTICE RECEIVED
Actual Date: 05/10/1995

Alias:
EPA Id: CAT080022148
Facility Type: Historical - Non-Operating
Alias Type: Project Code (Site Code)

Map ID
Direction
Distance
Elevation

MAP FINDINGS

Site

Database(s)

EDR ID Number
EPA ID Number

DENOVA ENVIRONMENTAL INC (Continued)

1000176809

Alias: 25045

EPA Id: CAT080022148
Facility Type: Historical - Non-Operating
Alias Type: Envirostor ID Number
Alias: 36280122

EPA Id: CAT080022148
Facility Type: Historical - Non-Operating
Alias Type: Project Code (Site Code)
Alias: 400212

EPA Id: CAT080022148
Facility Type: Historical - Non-Operating
Alias Type: Project Code (Site Code)
Alias: 401087

EPA Id: CAT080022148
Facility Type: Historical - Non-Operating
Alias Type: Project Code (Site Code)
Alias: 401183

EPA Id: CAT080022148
Facility Type: Historical - Non-Operating
Alias Type: Alternate Name
Alias: BROCO INC

CERS:
Name: DENOVA ENVIRONMENTAL
Address: 2610 NORTH ALDER AVE
City,State,Zip: RIALTO, CA 923774126
Site ID: 336694
CERS ID: 80001852
CERS Description: Corrective Action

Affiliation:
Affiliation Type Desc: Lead Project Manager
Entity Name: WILLARD GARRETT
Entity Title: Not reported
Affiliation Address: Not reported
Affiliation City: CYPRESS
Affiliation State: CA
Affiliation Country: Not reported
Affiliation Zip: Not reported
Affiliation Phone: Not reported

Affiliation Type Desc: Supervisor
Entity Name: Maryam Tasnif-Abbasi
Entity Title: Not reported
Affiliation Address: Not reported
Affiliation City: Not reported
Affiliation State: Not reported
Affiliation Country: Not reported
Affiliation Zip: Not reported
Affiliation Phone: Not reported

Map ID
Direction
Distance
Elevation

MAP FINDINGS

Site

Database(s)

EDR ID Number
EPA ID Number

DENOVA ENVIRONMENTAL INC (Continued)

1000176809

Name: DENOVA ENVIRONMENTAL INC
Address: 2610 N ALDER AVE
City,State,Zip: RIALTO, CA 923774126
Site ID: 190214
CERS ID: CAT080022148
CERS Description: Hazardous Waste

Evaluation:

Eval General Type: Compliance Evaluation Inspection
Eval Date: 06-28-2004
Violations Found: No
Eval Type: DTSC Compliance Evaluation Inspection
Eval Notes: Compliance Evaluation Inspection - Treatment, Storage and Disposal
Eval Division: Department of Toxic Substances Control
Eval Program: DTSC_ENF
Eval Source: ENVSTORHAZ

Eval General Type: Compliance Evaluation Inspection
Eval Date: 06-30-2003
Violations Found: No
Eval Type: DTSC Compliance Evaluation Inspection
Eval Notes: Compliance Evaluation Inspection - Treatment, Storage and Disposal
Eval Division: Department of Toxic Substances Control
Eval Program: DTSC_ENF
Eval Source: ENVSTORHAZ

Eval General Type: Compliance Followup Inspection
Eval Date: 07-28-1999
Violations Found: Yes
Eval Type: DTSC Follow-up Inspection
Eval Notes: Follow-up Inspection - Treatment, Storage and Disposal Return To Compliance: 1999-08-05 00:00:00
Eval Division: Department of Toxic Substances Control
Eval Program: DTSC_ENF
Eval Source: ENVSTORHAZ

Eval General Type: Compliance Evaluation Inspection
Eval Date: 04-22-1999
Violations Found: Yes
Eval Type: DTSC Compliance Evaluation Inspection
Eval Notes: Compliance Evaluation Inspection - Treatment, Storage and Disposal Return To Compliance: 1999-04-30 00:00:00
Eval Division: Department of Toxic Substances Control
Eval Program: DTSC_ENF
Eval Source: ENVSTORHAZ

Eval General Type: Compliance Evaluation Inspection
Eval Date: 07-13-2004
Violations Found: Yes
Eval Type: DTSC Compliance Evaluation Inspection
Eval Notes: Compliance Evaluation Inspection - Treatment, Storage and Disposal Return To Compliance: 2004-10-01 00:00:00
Eval Division: Department of Toxic Substances Control
Eval Program: DTSC_ENF
Eval Source: ENVSTORHAZ

Eval General Type: Compliance Evaluation Inspection
Eval Date: 09-25-2000

Map ID
Direction
Distance
Elevation

MAP FINDINGS

Site

Database(s)

EDR ID Number
EPA ID Number

DENOVA ENVIRONMENTAL INC (Continued)

1000176809

Violations Found: Yes
Eval Type: DTSC Compliance Evaluation Inspection
Eval Notes: Compliance Evaluation Inspection - Treatment, Storage and Disposal
Return To Compliance: 2002-06-26 00:00:00
Eval Division: Department of Toxic Substances Control
Eval Program: DTSC_ENF
Eval Source: ENVSTORHAZ

Eval General Type: Information Request
Eval Date: 09-28-2000
Violations Found: Yes
Eval Type: DTSC Financial Records Review
Eval Notes: Financial Records Review - Treatment, Storage and Disposal Return To
Compliance: 2000-11-29 00:00:00
Eval Division: Department of Toxic Substances Control
Eval Program: DTSC_ENF
Eval Source: ENVSTORHAZ

Eval General Type: Compliance Evaluation Inspection
Eval Date: 12-21-1998
Violations Found: Yes
Eval Type: DTSC Compliance Evaluation Inspection
Eval Notes: Compliance Evaluation Inspection - Treatment, Storage and Disposal
Return To Compliance: 1998-12-21 00:00:00
Eval Division: Department of Toxic Substances Control
Eval Program: DTSC_ENF
Eval Source: ENVSTORHAZ

Eval General Type: Compliance Evaluation Inspection
Eval Date: 01-24-2001
Violations Found: Yes
Eval Type: DTSC Compliance Evaluation Inspection
Eval Notes: Compliance Evaluation Inspection - Treatment, Storage and Disposal
Return To Compliance: 2001-09-06 00:00:00
Eval Division: Department of Toxic Substances Control
Eval Program: DTSC_ENF
Eval Source: ENVSTORHAZ

Eval General Type: Compliance Followup Inspection
Eval Date: 02-26-1999
Violations Found: Yes
Eval Type: DTSC Follow-up Inspection
Eval Notes: Follow-up Inspection - Treatment, Storage and Disposal Return To
Compliance: 1999-03-12 00:00:00
Eval Division: Department of Toxic Substances Control
Eval Program: DTSC_ENF
Eval Source: ENVSTORHAZ

Eval General Type: Information Request
Eval Date: 06-29-2004
Violations Found: No
Eval Type: DTSC Financial Records Review
Eval Notes: Financial Records Review - Treatment, Storage and Disposal
Eval Division: Department of Toxic Substances Control
Eval Program: DTSC_ENF
Eval Source: ENVSTORHAZ

Map ID
Direction
Distance
Elevation

MAP FINDINGS

Site

Database(s)

EDR ID Number
EPA ID Number

DENOVA ENVIRONMENTAL INC (Continued)

1000176809

Eval General Type: Information Request
Eval Date: 06-14-2001
Violations Found: Yes
Eval Type: DTSC Financial Records Review
Eval Notes: Financial Records Review - Treatment, Storage and Disposal Return To Compliance: 2002-06-25 00:00:00
Eval Division: Department of Toxic Substances Control
Eval Program: DTSC_ENF
Eval Source: ENVSTORHAZ

Eval General Type: Compliance Evaluation Inspection
Eval Date: 06-26-2002
Violations Found: No
Eval Type: DTSC Compliance Evaluation Inspection
Eval Notes: Compliance Evaluation Inspection - Treatment, Storage and Disposal
Eval Division: Department of Toxic Substances Control
Eval Program: DTSC_ENF
Eval Source: ENVSTORHAZ

Eval General Type: Compliance Followup Inspection
Eval Date: 12-12-2000
Violations Found: No
Eval Type: DTSC Follow-up Inspection
Eval Notes: Follow-up Inspection - Treatment, Storage and Disposal
Eval Division: Department of Toxic Substances Control
Eval Program: DTSC_ENF
Eval Source: ENVSTORHAZ

Enforcement Action:

Site ID: 190214
Site Name: DENOVA ENVIRONMENTAL INC
Site Address: 2610 N ALDER AVE
Site City: RIALTO
Site Zip: 923774126
Enf Action Date: 02-24-2003
Enf Action Type: Final Administrative Settlement
Enf Action Description: Final Administrative Settlement
Enf Action Notes: Not reported
Enf Action Division: Department of Toxic Substances Control
Enf Action Program: DTSC_ENF
Enf Action Source: ENVSTORHAZ

Site ID: 190214
Site Name: DENOVA ENVIRONMENTAL INC
Site Address: 2610 N ALDER AVE
Site City: RIALTO
Site Zip: 923774126
Enf Action Date: 03-09-2001
Enf Action Type: Imminent/Substantial Endangerment Order
Enf Action Description: Imminent/Substantial Endangerment Order
Enf Action Notes: Not reported
Enf Action Division: Department of Toxic Substances Control
Enf Action Program: DTSC_ENF
Enf Action Source: ENVSTORHAZ

Site ID: 190214
Site Name: DENOVA ENVIRONMENTAL INC

Map ID
Direction
Distance
Elevation

MAP FINDINGS

Site

Database(s)

EDR ID Number
EPA ID Number

DENOVA ENVIRONMENTAL INC (Continued)

1000176809

Site Address: 2610 N ALDER AVE
Site City: RIALTO
Site Zip: 923774126
Enf Action Date: 04-27-2007
Enf Action Type: Final Administrative Settlement
Enf Action Description: Final Administrative Settlement
Enf Action Notes: Not reported
Enf Action Division: Department of Toxic Substances Control
Enf Action Program: DTSC_ENF
Enf Action Source: ENVSTORHAZ

Site ID: 190214
Site Name: DENOVA ENVIRONMENTAL INC
Site Address: 2610 N ALDER AVE
Site City: RIALTO
Site Zip: 923774126
Enf Action Date: 06-13-2000
Enf Action Type: Enforcement Order Issued
Enf Action Description: Enforcement Order Issued
Enf Action Notes: Not reported
Enf Action Division: Department of Toxic Substances Control
Enf Action Program: DTSC_ENF
Enf Action Source: ENVSTORHAZ

Site ID: 190214
Site Name: DENOVA ENVIRONMENTAL INC
Site Address: 2610 N ALDER AVE
Site City: RIALTO
Site Zip: 923774126
Enf Action Date: 06-13-2006
Enf Action Type: Enforcement Order Issued
Enf Action Description: Enforcement Order Issued
Enf Action Notes: Not reported
Enf Action Division: Department of Toxic Substances Control
Enf Action Program: DTSC_ENF
Enf Action Source: ENVSTORHAZ

Site ID: 190214
Site Name: DENOVA ENVIRONMENTAL INC
Site Address: 2610 N ALDER AVE
Site City: RIALTO
Site Zip: 923774126
Enf Action Date: 09-06-2001
Enf Action Type: Enforcement Dismissed
Enf Action Description: Enforcement Dismissed
Enf Action Notes: Not reported
Enf Action Division: Department of Toxic Substances Control
Enf Action Program: DTSC_ENF
Enf Action Source: ENVSTORHAZ

Site ID: 190214
Site Name: DENOVA ENVIRONMENTAL INC
Site Address: 2610 N ALDER AVE
Site City: RIALTO
Site Zip: 923774126
Enf Action Date: 09-06-2001
Enf Action Type: Enforcement Order Issued

Map ID
Direction
Distance
Elevation

MAP FINDINGS

Site

Database(s)

EDR ID Number
EPA ID Number

DENOVA ENVIRONMENTAL INC (Continued)

1000176809

Enf Action Description: Enforcement Order Issued
Enf Action Notes: Not reported
Enf Action Division: Department of Toxic Substances Control
Enf Action Program: DTSC_ENF
Enf Action Source: ENVSTORHAZ

Site ID: 190214
Site Name: DENOVA ENVIRONMENTAL INC
Site Address: 2610 N ALDER AVE
Site City: RIALTO
Site Zip: 923774126
Enf Action Date: 09-22-2000
Enf Action Type: Final Administrative Settlement
Enf Action Description: Final Administrative Settlement
Enf Action Notes: Not reported
Enf Action Division: Department of Toxic Substances Control
Enf Action Program: DTSC_ENF
Enf Action Source: ENVSTORHAZ

Affiliation:

Affiliation Type Desc: Facility Contact
Entity Name: GENE VAN HOUTEN/PRESIDENT
Entity Title: Not reported
Affiliation Address: 2610 N ALDER AVE
Affiliation City: RIALTO
Affiliation State: CA
Affiliation Country: Not reported
Affiliation Zip: 923774126
Affiliation Phone: 9093500580

Affiliation Type Desc: Facility Owner
Entity Name: GENE VAN HOUTEN
Entity Title: Not reported
Affiliation Address: 2424 N LOCUST AVE
Affiliation City: RIALTO
Affiliation State: CA
Affiliation Country: Not reported
Affiliation Zip: 923770000
Affiliation Phone: 9093500580

Count: 3 records.

ORPHAN SUMMARY

City	EDR ID	Site Name	Site Address	Zip	Database(s)
FONTANA	S107540705		SO HIGHLAND AVE, EAST OF CHERR		CDL
FONTANA	S120712723	SIERRA LAKE CLEANERS	16953 SIERRA PKY	92336	DRYCLEANERS
RIALTO	S107539172		LAUREL AVE, SO OF HIGHLAND AVE	92376	CDL

GOVERNMENT RECORDS SEARCHED / DATA CURRENCY TRACKING

To maintain currency of the following federal and state databases, EDR contacts the appropriate governmental agency on a monthly or quarterly basis, as required.

Number of Days to Update: Provides confirmation that EDR is reporting records that have been updated within 90 days from the date the government agency made the information available to the public.

STANDARD ENVIRONMENTAL RECORDS

Federal NPL site list

NPL: National Priority List

National Priorities List (Superfund). The NPL is a subset of CERCLIS and identifies over 1,200 sites for priority cleanup under the Superfund Program. NPL sites may encompass relatively large areas. As such, EDR provides polygon coverage for over 1,000 NPL site boundaries produced by EPA's Environmental Photographic Interpretation Center (EPIC) and regional EPA offices.

Date of Government Version: 07/29/2020	Source: EPA
Date Data Arrived at EDR: 08/03/2020	Telephone: N/A
Date Made Active in Reports: 08/25/2020	Last EDR Contact: 10/01/2020
Number of Days to Update: 22	Next Scheduled EDR Contact: 01/11/2021
	Data Release Frequency: Quarterly

NPL Site Boundaries

Sources:

EPA's Environmental Photographic Interpretation Center (EPIC)
Telephone: 202-564-7333

EPA Region 1
Telephone 617-918-1143

EPA Region 6
Telephone: 214-655-6659

EPA Region 3
Telephone 215-814-5418

EPA Region 7
Telephone: 913-551-7247

EPA Region 4
Telephone 404-562-8033

EPA Region 8
Telephone: 303-312-6774

EPA Region 5
Telephone 312-886-6686

EPA Region 9
Telephone: 415-947-4246

EPA Region 10
Telephone 206-553-8665

Proposed NPL: Proposed National Priority List Sites

A site that has been proposed for listing on the National Priorities List through the issuance of a proposed rule in the Federal Register. EPA then accepts public comments on the site, responds to the comments, and places on the NPL those sites that continue to meet the requirements for listing.

Date of Government Version: 07/29/2020	Source: EPA
Date Data Arrived at EDR: 08/03/2020	Telephone: N/A
Date Made Active in Reports: 08/25/2020	Last EDR Contact: 10/02/2020
Number of Days to Update: 22	Next Scheduled EDR Contact: 01/11/2021
	Data Release Frequency: Quarterly

NPL LIENS: Federal Superfund Liens

Federal Superfund Liens. Under the authority granted the USEPA by CERCLA of 1980, the USEPA has the authority to file liens against real property in order to recover remedial action expenditures or when the property owner received notification of potential liability. USEPA compiles a listing of filed notices of Superfund Liens.

GOVERNMENT RECORDS SEARCHED / DATA CURRENCY TRACKING

Date of Government Version: 10/15/1991
Date Data Arrived at EDR: 02/02/1994
Date Made Active in Reports: 03/30/1994
Number of Days to Update: 56

Source: EPA
Telephone: 202-564-4267
Last EDR Contact: 08/15/2011
Next Scheduled EDR Contact: 11/28/2011
Data Release Frequency: No Update Planned

Federal Delisted NPL site list

Delisted NPL: National Priority List Deletions

The National Oil and Hazardous Substances Pollution Contingency Plan (NCP) establishes the criteria that the EPA uses to delete sites from the NPL. In accordance with 40 CFR 300.425.(e), sites may be deleted from the NPL where no further response is appropriate.

Date of Government Version: 07/29/2020
Date Data Arrived at EDR: 08/03/2020
Date Made Active in Reports: 08/25/2020
Number of Days to Update: 22

Source: EPA
Telephone: N/A
Last EDR Contact: 10/01/2020
Next Scheduled EDR Contact: 01/11/2021
Data Release Frequency: Quarterly

Federal CERCLIS list

FEDERAL FACILITY: Federal Facility Site Information listing

A listing of National Priority List (NPL) and Base Realignment and Closure (BRAC) sites found in the Comprehensive Environmental Response, Compensation and Liability Information System (CERCLIS) Database where EPA Federal Facilities Restoration and Reuse Office is involved in cleanup activities.

Date of Government Version: 04/03/2019
Date Data Arrived at EDR: 04/05/2019
Date Made Active in Reports: 05/14/2019
Number of Days to Update: 39

Source: Environmental Protection Agency
Telephone: 703-603-8704
Last EDR Contact: 10/02/2020
Next Scheduled EDR Contact: 01/11/2021
Data Release Frequency: Varies

SEMS: Superfund Enterprise Management System

SEMS (Superfund Enterprise Management System) tracks hazardous waste sites, potentially hazardous waste sites, and remedial activities performed in support of EPA's Superfund Program across the United States. The list was formerly known as CERCLIS, renamed to SEMS by the EPA in 2015. The list contains data on potentially hazardous waste sites that have been reported to the USEPA by states, municipalities, private companies and private persons, pursuant to Section 103 of the Comprehensive Environmental Response, Compensation, and Liability Act (CERCLA). This dataset also contains sites which are either proposed to or on the National Priorities List (NPL) and the sites which are in the screening and assessment phase for possible inclusion on the NPL.

Date of Government Version: 07/29/2020
Date Data Arrived at EDR: 08/03/2020
Date Made Active in Reports: 08/25/2020
Number of Days to Update: 22

Source: EPA
Telephone: 800-424-9346
Last EDR Contact: 10/02/2020
Next Scheduled EDR Contact: 01/25/2021
Data Release Frequency: Quarterly

Federal CERCLIS NFRAP site list

SEMS-ARCHIVE: Superfund Enterprise Management System Archive

GOVERNMENT RECORDS SEARCHED / DATA CURRENCY TRACKING

SEMS-ARCHIVE (Superfund Enterprise Management System Archive) tracks sites that have no further interest under the Federal Superfund Program based on available information. The list was formerly known as the CERCLIS-NFRAP, renamed to SEMS ARCHIVE by the EPA in 2015. EPA may perform a minimal level of assessment work at a site while it is archived if site conditions change and/or new information becomes available. Archived sites have been removed and archived from the inventory of SEMS sites. Archived status indicates that, to the best of EPA's knowledge, assessment at a site has been completed and that EPA has determined no further steps will be taken to list the site on the National Priorities List (NPL), unless information indicates this decision was not appropriate or other considerations require a recommendation for listing at a later time. The decision does not necessarily mean that there is no hazard associated with a given site; it only means that, based upon available information, the location is not judged to be potential NPL site.

Date of Government Version: 07/29/2020	Source: EPA
Date Data Arrived at EDR: 08/03/2020	Telephone: 800-424-9346
Date Made Active in Reports: 08/25/2020	Last EDR Contact: 10/06/2020
Number of Days to Update: 22	Next Scheduled EDR Contact: 01/25/2021
	Data Release Frequency: Quarterly

Federal RCRA CORRACTS facilities list

CORRACTS: Corrective Action Report

CORRACTS identifies hazardous waste handlers with RCRA corrective action activity.

Date of Government Version: 06/15/2020	Source: EPA
Date Data Arrived at EDR: 06/22/2020	Telephone: 800-424-9346
Date Made Active in Reports: 09/17/2020	Last EDR Contact: 09/22/2020
Number of Days to Update: 87	Next Scheduled EDR Contact: 01/04/2021
	Data Release Frequency: Quarterly

Federal RCRA non-CORRACTS TSD facilities list

RCRA-TSDF: RCRA - Treatment, Storage and Disposal

RCRAInfo is EPA's comprehensive information system, providing access to data supporting the Resource Conservation and Recovery Act (RCRA) of 1976 and the Hazardous and Solid Waste Amendments (HSWA) of 1984. The database includes selective information on sites which generate, transport, store, treat and/or dispose of hazardous waste as defined by the Resource Conservation and Recovery Act (RCRA). Transporters are individuals or entities that move hazardous waste from the generator offsite to a facility that can recycle, treat, store, or dispose of the waste. TSDFs treat, store, or dispose of the waste.

Date of Government Version: 06/15/2020	Source: Environmental Protection Agency
Date Data Arrived at EDR: 06/22/2020	Telephone: (415) 495-8895
Date Made Active in Reports: 09/18/2020	Last EDR Contact: 09/22/2020
Number of Days to Update: 88	Next Scheduled EDR Contact: 01/04/2021
	Data Release Frequency: Quarterly

Federal RCRA generators list

RCRA-LQG: RCRA - Large Quantity Generators

RCRAInfo is EPA's comprehensive information system, providing access to data supporting the Resource Conservation and Recovery Act (RCRA) of 1976 and the Hazardous and Solid Waste Amendments (HSWA) of 1984. The database includes selective information on sites which generate, transport, store, treat and/or dispose of hazardous waste as defined by the Resource Conservation and Recovery Act (RCRA). Large quantity generators (LQGs) generate over 1,000 kilograms (kg) of hazardous waste, or over 1 kg of acutely hazardous waste per month.

Date of Government Version: 06/15/2020	Source: Environmental Protection Agency
Date Data Arrived at EDR: 06/22/2020	Telephone: (415) 495-8895
Date Made Active in Reports: 09/18/2020	Last EDR Contact: 09/22/2020
Number of Days to Update: 88	Next Scheduled EDR Contact: 01/04/2021
	Data Release Frequency: Quarterly

GOVERNMENT RECORDS SEARCHED / DATA CURRENCY TRACKING

RCRA-SQG: RCRA - Small Quantity Generators

RCRAInfo is EPA's comprehensive information system, providing access to data supporting the Resource Conservation and Recovery Act (RCRA) of 1976 and the Hazardous and Solid Waste Amendments (HSWA) of 1984. The database includes selective information on sites which generate, transport, store, treat and/or dispose of hazardous waste as defined by the Resource Conservation and Recovery Act (RCRA). Small quantity generators (SQGs) generate between 100 kg and 1,000 kg of hazardous waste per month.

Date of Government Version: 06/15/2020	Source: Environmental Protection Agency
Date Data Arrived at EDR: 06/22/2020	Telephone: (415) 495-8895
Date Made Active in Reports: 09/18/2020	Last EDR Contact: 09/22/2020
Number of Days to Update: 88	Next Scheduled EDR Contact: 01/04/2021
	Data Release Frequency: Quarterly

RCRA-VSQG: RCRA - Very Small Quantity Generators (Formerly Conditionally Exempt Small Quantity Generators)

RCRAInfo is EPA's comprehensive information system, providing access to data supporting the Resource Conservation and Recovery Act (RCRA) of 1976 and the Hazardous and Solid Waste Amendments (HSWA) of 1984. The database includes selective information on sites which generate, transport, store, treat and/or dispose of hazardous waste as defined by the Resource Conservation and Recovery Act (RCRA). Very small quantity generators (VSQGs) generate less than 100 kg of hazardous waste, or less than 1 kg of acutely hazardous waste per month.

Date of Government Version: 06/15/2020	Source: Environmental Protection Agency
Date Data Arrived at EDR: 06/22/2020	Telephone: (415) 495-8895
Date Made Active in Reports: 09/18/2020	Last EDR Contact: 09/22/2020
Number of Days to Update: 88	Next Scheduled EDR Contact: 01/04/2021
	Data Release Frequency: Quarterly

Federal institutional controls / engineering controls registries

LUCIS: Land Use Control Information System

LUCIS contains records of land use control information pertaining to the former Navy Base Realignment and Closure properties.

Date of Government Version: 05/15/2020	Source: Department of the Navy
Date Data Arrived at EDR: 05/19/2020	Telephone: 843-820-7326
Date Made Active in Reports: 06/18/2020	Last EDR Contact: 08/04/2020
Number of Days to Update: 30	Next Scheduled EDR Contact: 11/23/2020
	Data Release Frequency: Varies

US ENG CONTROLS: Engineering Controls Sites List

A listing of sites with engineering controls in place. Engineering controls include various forms of caps, building foundations, liners, and treatment methods to create pathway elimination for regulated substances to enter environmental media or effect human health.

Date of Government Version: 02/13/2020	Source: Environmental Protection Agency
Date Data Arrived at EDR: 02/20/2020	Telephone: 703-603-0695
Date Made Active in Reports: 05/15/2020	Last EDR Contact: 08/24/2020
Number of Days to Update: 85	Next Scheduled EDR Contact: 12/07/2020
	Data Release Frequency: Varies

US INST CONTROLS: Institutional Controls Sites List

A listing of sites with institutional controls in place. Institutional controls include administrative measures, such as groundwater use restrictions, construction restrictions, property use restrictions, and post remediation care requirements intended to prevent exposure to contaminants remaining on site. Deed restrictions are generally required as part of the institutional controls.

Date of Government Version: 02/13/2020	Source: Environmental Protection Agency
Date Data Arrived at EDR: 02/20/2020	Telephone: 703-603-0695
Date Made Active in Reports: 05/15/2020	Last EDR Contact: 08/24/2020
Number of Days to Update: 85	Next Scheduled EDR Contact: 12/07/2020
	Data Release Frequency: Varies

GOVERNMENT RECORDS SEARCHED / DATA CURRENCY TRACKING

Federal ERNS list

ERNS: Emergency Response Notification System

Emergency Response Notification System. ERNS records and stores information on reported releases of oil and hazardous substances.

Date of Government Version: 06/15/2020

Date Data Arrived at EDR: 06/22/2020

Date Made Active in Reports: 09/17/2020

Number of Days to Update: 87

Source: National Response Center, United States Coast Guard

Telephone: 202-267-2180

Last EDR Contact: 09/22/2020

Next Scheduled EDR Contact: 01/04/2021

Data Release Frequency: Quarterly

State- and tribal - equivalent NPL

RESPONSE: State Response Sites

Identifies confirmed release sites where DTSC is involved in remediation, either in a lead or oversight capacity. These confirmed release sites are generally high-priority and high potential risk.

Date of Government Version: 07/27/2020

Date Data Arrived at EDR: 07/27/2020

Date Made Active in Reports: 10/08/2020

Number of Days to Update: 73

Source: Department of Toxic Substances Control

Telephone: 916-323-3400

Last EDR Contact: 07/27/2020

Next Scheduled EDR Contact: 11/09/2020

Data Release Frequency: Quarterly

State- and tribal - equivalent CERCLIS

ENVIROSTOR: EnviroStor Database

The Department of Toxic Substances Control's (DTSC's) Site Mitigation and Brownfields Reuse Program's (SMBRP's) EnviroStor database identifies sites that have known contamination or sites for which there may be reasons to investigate further. The database includes the following site types: Federal Superfund sites (National Priorities List (NPL)); State Response, including Military Facilities and State Superfund; Voluntary Cleanup; and School sites. EnviroStor provides similar information to the information that was available in CalSites, and provides additional site information, including, but not limited to, identification of formerly-contaminated properties that have been released for reuse, properties where environmental deed restrictions have been recorded to prevent inappropriate land uses, and risk characterization information that is used to assess potential impacts to public health and the environment at contaminated sites.

Date of Government Version: 07/27/2020

Date Data Arrived at EDR: 07/27/2020

Date Made Active in Reports: 10/08/2020

Number of Days to Update: 73

Source: Department of Toxic Substances Control

Telephone: 916-323-3400

Last EDR Contact: 07/27/2020

Next Scheduled EDR Contact: 11/09/2020

Data Release Frequency: Quarterly

State and tribal landfill and/or solid waste disposal site lists

SWF/LF (SWIS): Solid Waste Information System

Active, Closed and Inactive Landfills. SWF/LF records typically contain an inventory of solid waste disposal facilities or landfills. These may be active or inactive facilities or open dumps that failed to meet RCRA Section 4004 criteria for solid waste landfills or disposal sites.

Date of Government Version: 05/11/2020

Date Data Arrived at EDR: 05/12/2020

Date Made Active in Reports: 07/27/2020

Number of Days to Update: 76

Source: Department of Resources Recycling and Recovery

Telephone: 916-341-6320

Last EDR Contact: 08/10/2020

Next Scheduled EDR Contact: 11/23/2020

Data Release Frequency: Quarterly

State and tribal leaking storage tank lists

GOVERNMENT RECORDS SEARCHED / DATA CURRENCY TRACKING

LUST REG 2: Fuel Leak List

Leaking Underground Storage Tank locations. Alameda, Contra Costa, Marin, Napa, San Francisco, San Mateo, Santa Clara, Solano, Sonoma counties.

Date of Government Version: 09/30/2004
Date Data Arrived at EDR: 10/20/2004
Date Made Active in Reports: 11/19/2004
Number of Days to Update: 30

Source: California Regional Water Quality Control Board San Francisco Bay Region (2)
Telephone: 510-622-2433
Last EDR Contact: 09/19/2011
Next Scheduled EDR Contact: 01/02/2012
Data Release Frequency: No Update Planned

LUST REG 3: Leaking Underground Storage Tank Database

Leaking Underground Storage Tank locations. Monterey, San Benito, San Luis Obispo, Santa Barbara, Santa Cruz counties.

Date of Government Version: 05/19/2003
Date Data Arrived at EDR: 05/19/2003
Date Made Active in Reports: 06/02/2003
Number of Days to Update: 14

Source: California Regional Water Quality Control Board Central Coast Region (3)
Telephone: 805-542-4786
Last EDR Contact: 07/18/2011
Next Scheduled EDR Contact: 10/31/2011
Data Release Frequency: No Update Planned

LUST REG 4: Underground Storage Tank Leak List

Los Angeles, Ventura counties. For more current information, please refer to the State Water Resources Control Board's LUST database.

Date of Government Version: 09/07/2004
Date Data Arrived at EDR: 09/07/2004
Date Made Active in Reports: 10/12/2004
Number of Days to Update: 35

Source: California Regional Water Quality Control Board Los Angeles Region (4)
Telephone: 213-576-6710
Last EDR Contact: 09/06/2011
Next Scheduled EDR Contact: 12/19/2011
Data Release Frequency: No Update Planned

LUST REG 9: Leaking Underground Storage Tank Report

Orange, Riverside, San Diego counties. For more current information, please refer to the State Water Resources Control Board's LUST database.

Date of Government Version: 03/01/2001
Date Data Arrived at EDR: 04/23/2001
Date Made Active in Reports: 05/21/2001
Number of Days to Update: 28

Source: California Regional Water Quality Control Board San Diego Region (9)
Telephone: 858-637-5595
Last EDR Contact: 09/26/2011
Next Scheduled EDR Contact: 01/09/2012
Data Release Frequency: No Update Planned

LUST: Leaking Underground Fuel Tank Report (GEOTRACKER)

Leaking Underground Storage Tank (LUST) Sites included in GeoTracker. GeoTracker is the Water Boards data management system for sites that impact, or have the potential to impact, water quality in California, with emphasis on groundwater.

Date of Government Version: 06/08/2020
Date Data Arrived at EDR: 06/09/2020
Date Made Active in Reports: 08/19/2020
Number of Days to Update: 71

Source: State Water Resources Control Board
Telephone: see region list
Last EDR Contact: 09/08/2020
Next Scheduled EDR Contact: 12/21/2020
Data Release Frequency: Quarterly

LUST REG 5: Leaking Underground Storage Tank Database

Leaking Underground Storage Tank locations. Alameda, Alpine, Amador, Butte, Colusa, Contra Costa, Calveras, El Dorado, Fresno, Glenn, Kern, Kings, Lake, Lassen, Madera, Mariposa, Merced, Modoc, Napa, Nevada, Placer, Plumas, Sacramento, San Joaquin, Shasta, Solano, Stanislaus, Sutter, Tehama, Tulare, Tuolumne, Yolo, Yuba counties.

Date of Government Version: 07/01/2008
Date Data Arrived at EDR: 07/22/2008
Date Made Active in Reports: 07/31/2008
Number of Days to Update: 9

Source: California Regional Water Quality Control Board Central Valley Region (5)
Telephone: 916-464-4834
Last EDR Contact: 07/01/2011
Next Scheduled EDR Contact: 10/17/2011
Data Release Frequency: No Update Planned

GOVERNMENT RECORDS SEARCHED / DATA CURRENCY TRACKING

LUST REG 6V: Leaking Underground Storage Tank Case Listing

Leaking Underground Storage Tank locations. Inyo, Kern, Los Angeles, Mono, San Bernardino counties.

Date of Government Version: 06/07/2005	Source: California Regional Water Quality Control Board Victorville Branch Office (6)
Date Data Arrived at EDR: 06/07/2005	Telephone: 760-241-7365
Date Made Active in Reports: 06/29/2005	Last EDR Contact: 09/12/2011
Number of Days to Update: 22	Next Scheduled EDR Contact: 12/26/2011
	Data Release Frequency: No Update Planned

LUST REG 1: Active Toxic Site Investigation

Del Norte, Humboldt, Lake, Mendocino, Modoc, Siskiyou, Sonoma, Trinity counties. For more current information, please refer to the State Water Resources Control Board's LUST database.

Date of Government Version: 02/01/2001	Source: California Regional Water Quality Control Board North Coast (1)
Date Data Arrived at EDR: 02/28/2001	Telephone: 707-570-3769
Date Made Active in Reports: 03/29/2001	Last EDR Contact: 08/01/2011
Number of Days to Update: 29	Next Scheduled EDR Contact: 11/14/2011
	Data Release Frequency: No Update Planned

LUST REG 8: Leaking Underground Storage Tanks

California Regional Water Quality Control Board Santa Ana Region (8). For more current information, please refer to the State Water Resources Control Board's LUST database.

Date of Government Version: 02/14/2005	Source: California Regional Water Quality Control Board Santa Ana Region (8)
Date Data Arrived at EDR: 02/15/2005	Telephone: 909-782-4496
Date Made Active in Reports: 03/28/2005	Last EDR Contact: 08/15/2011
Number of Days to Update: 41	Next Scheduled EDR Contact: 11/28/2011
	Data Release Frequency: No Update Planned

LUST REG 7: Leaking Underground Storage Tank Case Listing

Leaking Underground Storage Tank locations. Imperial, Riverside, San Diego, Santa Barbara counties.

Date of Government Version: 02/26/2004	Source: California Regional Water Quality Control Board Colorado River Basin Region (7)
Date Data Arrived at EDR: 02/26/2004	Telephone: 760-776-8943
Date Made Active in Reports: 03/24/2004	Last EDR Contact: 08/01/2011
Number of Days to Update: 27	Next Scheduled EDR Contact: 11/14/2011
	Data Release Frequency: No Update Planned

LUST REG 6L: Leaking Underground Storage Tank Case Listing

For more current information, please refer to the State Water Resources Control Board's LUST database.

Date of Government Version: 09/09/2003	Source: California Regional Water Quality Control Board Lahontan Region (6)
Date Data Arrived at EDR: 09/10/2003	Telephone: 530-542-5572
Date Made Active in Reports: 10/07/2003	Last EDR Contact: 09/12/2011
Number of Days to Update: 27	Next Scheduled EDR Contact: 12/26/2011
	Data Release Frequency: No Update Planned

INDIAN LUST R10: Leaking Underground Storage Tanks on Indian Land

LUSTs on Indian land in Alaska, Idaho, Oregon and Washington.

Date of Government Version: 04/14/2020	Source: EPA Region 10
Date Data Arrived at EDR: 05/20/2020	Telephone: 206-553-2857
Date Made Active in Reports: 08/12/2020	Last EDR Contact: 07/24/2020
Number of Days to Update: 84	Next Scheduled EDR Contact: 11/02/2020
	Data Release Frequency: Varies

INDIAN LUST R4: Leaking Underground Storage Tanks on Indian Land

LUSTs on Indian land in Florida, Mississippi and North Carolina.

Date of Government Version: 04/14/2020	Source: EPA Region 4
Date Data Arrived at EDR: 05/26/2020	Telephone: 404-562-8677
Date Made Active in Reports: 08/12/2020	Last EDR Contact: 07/24/2020
Number of Days to Update: 78	Next Scheduled EDR Contact: 11/02/2020
	Data Release Frequency: Varies

GOVERNMENT RECORDS SEARCHED / DATA CURRENCY TRACKING

INDIAN LUST R5: Leaking Underground Storage Tanks on Indian Land

Leaking underground storage tanks located on Indian Land in Michigan, Minnesota and Wisconsin.

Date of Government Version: 04/14/2020	Source: EPA, Region 5
Date Data Arrived at EDR: 05/20/2020	Telephone: 312-886-7439
Date Made Active in Reports: 08/12/2020	Last EDR Contact: 07/24/2020
Number of Days to Update: 84	Next Scheduled EDR Contact: 11/02/2020
	Data Release Frequency: Varies

INDIAN LUST R1: Leaking Underground Storage Tanks on Indian Land

A listing of leaking underground storage tank locations on Indian Land.

Date of Government Version: 04/29/2020	Source: EPA Region 1
Date Data Arrived at EDR: 05/20/2020	Telephone: 617-918-1313
Date Made Active in Reports: 08/12/2020	Last EDR Contact: 07/24/2020
Number of Days to Update: 84	Next Scheduled EDR Contact: 11/02/2020
	Data Release Frequency: Varies

INDIAN LUST R6: Leaking Underground Storage Tanks on Indian Land

LUSTs on Indian land in New Mexico and Oklahoma.

Date of Government Version: 04/08/2020	Source: EPA Region 6
Date Data Arrived at EDR: 05/20/2020	Telephone: 214-665-6597
Date Made Active in Reports: 08/12/2020	Last EDR Contact: 07/24/2020
Number of Days to Update: 84	Next Scheduled EDR Contact: 11/02/2020
	Data Release Frequency: Varies

INDIAN LUST R7: Leaking Underground Storage Tanks on Indian Land

LUSTs on Indian land in Iowa, Kansas, and Nebraska

Date of Government Version: 04/15/2020	Source: EPA Region 7
Date Data Arrived at EDR: 05/20/2020	Telephone: 913-551-7003
Date Made Active in Reports: 08/12/2020	Last EDR Contact: 07/24/2020
Number of Days to Update: 84	Next Scheduled EDR Contact: 11/02/2020
	Data Release Frequency: Varies

INDIAN LUST R8: Leaking Underground Storage Tanks on Indian Land

LUSTs on Indian land in Colorado, Montana, North Dakota, South Dakota, Utah and Wyoming.

Date of Government Version: 04/14/2020	Source: EPA Region 8
Date Data Arrived at EDR: 05/20/2020	Telephone: 303-312-6271
Date Made Active in Reports: 08/12/2020	Last EDR Contact: 07/24/2020
Number of Days to Update: 84	Next Scheduled EDR Contact: 11/02/2020
	Data Release Frequency: Varies

INDIAN LUST R9: Leaking Underground Storage Tanks on Indian Land

LUSTs on Indian land in Arizona, California, New Mexico and Nevada

Date of Government Version: 04/08/2020	Source: Environmental Protection Agency
Date Data Arrived at EDR: 05/20/2020	Telephone: 415-972-3372
Date Made Active in Reports: 08/12/2020	Last EDR Contact: 07/24/2020
Number of Days to Update: 84	Next Scheduled EDR Contact: 11/02/2020
	Data Release Frequency: Varies

CPS-SLIC: Statewide SLIC Cases (GEOTRACKER)

Cleanup Program Sites (CPS; also known as Site Cleanups [SC] and formerly known as Spills, Leaks, Investigations, and Cleanups [SLIC] sites) included in GeoTracker. GeoTracker is the Water Boards data management system for sites that impact, or have the potential to impact, water quality in California, with emphasis on groundwater.

Date of Government Version: 06/08/2020	Source: State Water Resources Control Board
Date Data Arrived at EDR: 06/09/2020	Telephone: 866-480-1028
Date Made Active in Reports: 08/19/2020	Last EDR Contact: 09/08/2020
Number of Days to Update: 71	Next Scheduled EDR Contact: 12/21/2020
	Data Release Frequency: Varies

GOVERNMENT RECORDS SEARCHED / DATA CURRENCY TRACKING

SLIC REG 1: Active Toxic Site Investigations

The SLIC (Spills, Leaks, Investigations and Cleanup) program is designed to protect and restore water quality from spills, leaks, and similar discharges.

Date of Government Version: 04/03/2003
Date Data Arrived at EDR: 04/07/2003
Date Made Active in Reports: 04/25/2003
Number of Days to Update: 18

Source: California Regional Water Quality Control Board, North Coast Region (1)
Telephone: 707-576-2220
Last EDR Contact: 08/01/2011
Next Scheduled EDR Contact: 11/14/2011
Data Release Frequency: No Update Planned

SLIC REG 2: Spills, Leaks, Investigation & Cleanup Cost Recovery Listing

The SLIC (Spills, Leaks, Investigations and Cleanup) program is designed to protect and restore water quality from spills, leaks, and similar discharges.

Date of Government Version: 09/30/2004
Date Data Arrived at EDR: 10/20/2004
Date Made Active in Reports: 11/19/2004
Number of Days to Update: 30

Source: Regional Water Quality Control Board San Francisco Bay Region (2)
Telephone: 510-286-0457
Last EDR Contact: 09/19/2011
Next Scheduled EDR Contact: 01/02/2012
Data Release Frequency: No Update Planned

SLIC REG 3: Spills, Leaks, Investigation & Cleanup Cost Recovery Listing

The SLIC (Spills, Leaks, Investigations and Cleanup) program is designed to protect and restore water quality from spills, leaks, and similar discharges.

Date of Government Version: 05/18/2006
Date Data Arrived at EDR: 05/18/2006
Date Made Active in Reports: 06/15/2006
Number of Days to Update: 28

Source: California Regional Water Quality Control Board Central Coast Region (3)
Telephone: 805-549-3147
Last EDR Contact: 07/18/2011
Next Scheduled EDR Contact: 10/31/2011
Data Release Frequency: No Update Planned

SLIC REG 4: Spills, Leaks, Investigation & Cleanup Cost Recovery Listing

The SLIC (Spills, Leaks, Investigations and Cleanup) program is designed to protect and restore water quality from spills, leaks, and similar discharges.

Date of Government Version: 11/17/2004
Date Data Arrived at EDR: 11/18/2004
Date Made Active in Reports: 01/04/2005
Number of Days to Update: 47

Source: Region Water Quality Control Board Los Angeles Region (4)
Telephone: 213-576-6600
Last EDR Contact: 07/01/2011
Next Scheduled EDR Contact: 10/17/2011
Data Release Frequency: No Update Planned

SLIC REG 5: Spills, Leaks, Investigation & Cleanup Cost Recovery Listing

The SLIC (Spills, Leaks, Investigations and Cleanup) program is designed to protect and restore water quality from spills, leaks, and similar discharges.

Date of Government Version: 04/01/2005
Date Data Arrived at EDR: 04/05/2005
Date Made Active in Reports: 04/21/2005
Number of Days to Update: 16

Source: Regional Water Quality Control Board Central Valley Region (5)
Telephone: 916-464-3291
Last EDR Contact: 09/12/2011
Next Scheduled EDR Contact: 12/26/2011
Data Release Frequency: No Update Planned

SLIC REG 6V: Spills, Leaks, Investigation & Cleanup Cost Recovery Listing

The SLIC (Spills, Leaks, Investigations and Cleanup) program is designed to protect and restore water quality from spills, leaks, and similar discharges.

Date of Government Version: 05/24/2005
Date Data Arrived at EDR: 05/25/2005
Date Made Active in Reports: 06/16/2005
Number of Days to Update: 22

Source: Regional Water Quality Control Board, Victorville Branch
Telephone: 619-241-6583
Last EDR Contact: 08/15/2011
Next Scheduled EDR Contact: 11/28/2011
Data Release Frequency: No Update Planned

GOVERNMENT RECORDS SEARCHED / DATA CURRENCY TRACKING

SLIC REG 6L: SLIC Sites

The SLIC (Spills, Leaks, Investigations and Cleanup) program is designed to protect and restore water quality from spills, leaks, and similar discharges.

Date of Government Version: 09/07/2004
Date Data Arrived at EDR: 09/07/2004
Date Made Active in Reports: 10/12/2004
Number of Days to Update: 35

Source: California Regional Water Quality Control Board, Lahontan Region
Telephone: 530-542-5574
Last EDR Contact: 08/15/2011
Next Scheduled EDR Contact: 11/28/2011
Data Release Frequency: No Update Planned

SLIC REG 7: SLIC List

The SLIC (Spills, Leaks, Investigations and Cleanup) program is designed to protect and restore water quality from spills, leaks, and similar discharges.

Date of Government Version: 11/24/2004
Date Data Arrived at EDR: 11/29/2004
Date Made Active in Reports: 01/04/2005
Number of Days to Update: 36

Source: California Regional Quality Control Board, Colorado River Basin Region
Telephone: 760-346-7491
Last EDR Contact: 08/01/2011
Next Scheduled EDR Contact: 11/14/2011
Data Release Frequency: No Update Planned

SLIC REG 8: Spills, Leaks, Investigation & Cleanup Cost Recovery Listing

The SLIC (Spills, Leaks, Investigations and Cleanup) program is designed to protect and restore water quality from spills, leaks, and similar discharges.

Date of Government Version: 04/03/2008
Date Data Arrived at EDR: 04/03/2008
Date Made Active in Reports: 04/14/2008
Number of Days to Update: 11

Source: California Region Water Quality Control Board Santa Ana Region (8)
Telephone: 951-782-3298
Last EDR Contact: 09/12/2011
Next Scheduled EDR Contact: 12/26/2011
Data Release Frequency: No Update Planned

SLIC REG 9: Spills, Leaks, Investigation & Cleanup Cost Recovery Listing

The SLIC (Spills, Leaks, Investigations and Cleanup) program is designed to protect and restore water quality from spills, leaks, and similar discharges.

Date of Government Version: 09/10/2007
Date Data Arrived at EDR: 09/11/2007
Date Made Active in Reports: 09/28/2007
Number of Days to Update: 17

Source: California Regional Water Quality Control Board San Diego Region (9)
Telephone: 858-467-2980
Last EDR Contact: 08/08/2011
Next Scheduled EDR Contact: 11/21/2011
Data Release Frequency: No Update Planned

State and tribal registered storage tank lists

FEMA UST: Underground Storage Tank Listing

A listing of all FEMA owned underground storage tanks.

Date of Government Version: 02/01/2020
Date Data Arrived at EDR: 03/19/2020
Date Made Active in Reports: 06/09/2020
Number of Days to Update: 82

Source: FEMA
Telephone: 202-646-5797
Last EDR Contact: 10/01/2020
Next Scheduled EDR Contact: 01/18/2021
Data Release Frequency: Varies

UST: Active UST Facilities

Active UST facilities gathered from the local regulatory agencies

Date of Government Version: 06/08/2020
Date Data Arrived at EDR: 06/09/2020
Date Made Active in Reports: 08/20/2020
Number of Days to Update: 72

Source: SWRCB
Telephone: 916-341-5851
Last EDR Contact: 09/08/2020
Next Scheduled EDR Contact: 12/21/2020
Data Release Frequency: Semi-Annually

GOVERNMENT RECORDS SEARCHED / DATA CURRENCY TRACKING

MILITARY UST SITES: Military UST Sites (GEOTRACKER)

Military ust sites

Date of Government Version: 06/08/2020	Source: State Water Resources Control Board
Date Data Arrived at EDR: 06/09/2020	Telephone: 866-480-1028
Date Made Active in Reports: 08/19/2020	Last EDR Contact: 09/08/2020
Number of Days to Update: 71	Next Scheduled EDR Contact: 12/21/2020
	Data Release Frequency: Varies

UST CLOSURE: Proposed Closure of Underground Storage Tank (UST) Cases

UST cases that are being considered for closure by either the State Water Resources Control Board or the Executive Director have been posted for a 60-day public comment period. UST Case Closures being proposed for consideration by the State Water Resources Control Board. These are primarily UST cases that meet closure criteria under the decisional framework in State Water Board Resolution No. 92-49 and other Board orders. UST Case Closures proposed for consideration by the Executive Director pursuant to State Water Board Resolution No. 2012-0061. These are cases that meet the criteria of the Low-Threat UST Case Closure Policy. UST Case Closure Review Denials and Approved Orders.

Date of Government Version: 05/26/2020	Source: State Water Resources Control Board
Date Data Arrived at EDR: 06/09/2020	Telephone: 916-327-7844
Date Made Active in Reports: 08/20/2020	Last EDR Contact: 09/08/2020
Number of Days to Update: 72	Next Scheduled EDR Contact: 12/21/2020
	Data Release Frequency: Varies

AST: Aboveground Petroleum Storage Tank Facilities

A listing of aboveground storage tank petroleum storage tank locations.

Date of Government Version: 07/06/2016	Source: California Environmental Protection Agency
Date Data Arrived at EDR: 07/12/2016	Telephone: 916-327-5092
Date Made Active in Reports: 09/19/2016	Last EDR Contact: 09/15/2020
Number of Days to Update: 69	Next Scheduled EDR Contact: 12/28/2020
	Data Release Frequency: Varies

INDIAN UST R4: Underground Storage Tanks on Indian Land

The Indian Underground Storage Tank (UST) database provides information about underground storage tanks on Indian land in EPA Region 4 (Alabama, Florida, Georgia, Kentucky, Mississippi, North Carolina, South Carolina, Tennessee and Tribal Nations)

Date of Government Version: 04/14/2020	Source: EPA Region 4
Date Data Arrived at EDR: 05/26/2020	Telephone: 404-562-9424
Date Made Active in Reports: 08/12/2020	Last EDR Contact: 07/24/2020
Number of Days to Update: 78	Next Scheduled EDR Contact: 11/02/2020
	Data Release Frequency: Varies

INDIAN UST R7: Underground Storage Tanks on Indian Land

The Indian Underground Storage Tank (UST) database provides information about underground storage tanks on Indian land in EPA Region 7 (Iowa, Kansas, Missouri, Nebraska, and 9 Tribal Nations).

Date of Government Version: 04/03/2020	Source: EPA Region 7
Date Data Arrived at EDR: 05/20/2020	Telephone: 913-551-7003
Date Made Active in Reports: 08/12/2020	Last EDR Contact: 07/24/2020
Number of Days to Update: 84	Next Scheduled EDR Contact: 11/02/2020
	Data Release Frequency: Varies

INDIAN UST R10: Underground Storage Tanks on Indian Land

The Indian Underground Storage Tank (UST) database provides information about underground storage tanks on Indian land in EPA Region 10 (Alaska, Idaho, Oregon, Washington, and Tribal Nations).

Date of Government Version: 04/14/2020	Source: EPA Region 10
Date Data Arrived at EDR: 05/20/2020	Telephone: 206-553-2857
Date Made Active in Reports: 08/12/2020	Last EDR Contact: 07/24/2020
Number of Days to Update: 84	Next Scheduled EDR Contact: 11/02/2020
	Data Release Frequency: Varies

GOVERNMENT RECORDS SEARCHED / DATA CURRENCY TRACKING

INDIAN UST R9: Underground Storage Tanks on Indian Land

The Indian Underground Storage Tank (UST) database provides information about underground storage tanks on Indian land in EPA Region 9 (Arizona, California, Hawaii, Nevada, the Pacific Islands, and Tribal Nations).

Date of Government Version: 04/08/2020	Source: EPA Region 9
Date Data Arrived at EDR: 05/20/2020	Telephone: 415-972-3368
Date Made Active in Reports: 08/12/2020	Last EDR Contact: 07/23/2020
Number of Days to Update: 84	Next Scheduled EDR Contact: 11/01/2020
	Data Release Frequency: Varies

INDIAN UST R6: Underground Storage Tanks on Indian Land

The Indian Underground Storage Tank (UST) database provides information about underground storage tanks on Indian land in EPA Region 6 (Louisiana, Arkansas, Oklahoma, New Mexico, Texas and 65 Tribes).

Date of Government Version: 04/08/2020	Source: EPA Region 6
Date Data Arrived at EDR: 05/20/2020	Telephone: 214-665-7591
Date Made Active in Reports: 08/12/2020	Last EDR Contact: 07/24/2020
Number of Days to Update: 84	Next Scheduled EDR Contact: 11/02/2020
	Data Release Frequency: Varies

INDIAN UST R5: Underground Storage Tanks on Indian Land

The Indian Underground Storage Tank (UST) database provides information about underground storage tanks on Indian land in EPA Region 5 (Michigan, Minnesota and Wisconsin and Tribal Nations).

Date of Government Version: 04/14/2020	Source: EPA Region 5
Date Data Arrived at EDR: 05/20/2020	Telephone: 312-886-6136
Date Made Active in Reports: 08/12/2020	Last EDR Contact: 07/24/2020
Number of Days to Update: 84	Next Scheduled EDR Contact: 11/02/2020
	Data Release Frequency: Varies

INDIAN UST R1: Underground Storage Tanks on Indian Land

The Indian Underground Storage Tank (UST) database provides information about underground storage tanks on Indian land in EPA Region 1 (Connecticut, Maine, Massachusetts, New Hampshire, Rhode Island, Vermont and ten Tribal Nations).

Date of Government Version: 04/29/2020	Source: EPA, Region 1
Date Data Arrived at EDR: 05/20/2020	Telephone: 617-918-1313
Date Made Active in Reports: 08/12/2020	Last EDR Contact: 07/24/2020
Number of Days to Update: 84	Next Scheduled EDR Contact: 11/02/2020
	Data Release Frequency: Varies

INDIAN UST R8: Underground Storage Tanks on Indian Land

The Indian Underground Storage Tank (UST) database provides information about underground storage tanks on Indian land in EPA Region 8 (Colorado, Montana, North Dakota, South Dakota, Utah, Wyoming and 27 Tribal Nations).

Date of Government Version: 04/14/2020	Source: EPA Region 8
Date Data Arrived at EDR: 05/20/2020	Telephone: 303-312-6137
Date Made Active in Reports: 08/13/2020	Last EDR Contact: 07/24/2020
Number of Days to Update: 85	Next Scheduled EDR Contact: 11/02/2020
	Data Release Frequency: Varies

State and tribal voluntary cleanup sites

VCP: Voluntary Cleanup Program Properties

Contains low threat level properties with either confirmed or unconfirmed releases and the project proponents have request that DTSC oversee investigation and/or cleanup activities and have agreed to provide coverage for DTSC's costs.

Date of Government Version: 07/27/2020	Source: Department of Toxic Substances Control
Date Data Arrived at EDR: 07/27/2020	Telephone: 916-323-3400
Date Made Active in Reports: 10/08/2020	Last EDR Contact: 07/27/2020
Number of Days to Update: 73	Next Scheduled EDR Contact: 11/09/2020
	Data Release Frequency: Quarterly

GOVERNMENT RECORDS SEARCHED / DATA CURRENCY TRACKING

INDIAN VCP R7: Voluntary Cleanup Priority Listing

A listing of voluntary cleanup priority sites located on Indian Land located in Region 7.

Date of Government Version: 03/20/2008	Source: EPA, Region 7
Date Data Arrived at EDR: 04/22/2008	Telephone: 913-551-7365
Date Made Active in Reports: 05/19/2008	Last EDR Contact: 04/20/2009
Number of Days to Update: 27	Next Scheduled EDR Contact: 07/20/2009
	Data Release Frequency: Varies

INDIAN VCP R1: Voluntary Cleanup Priority Listing

A listing of voluntary cleanup priority sites located on Indian Land located in Region 1.

Date of Government Version: 07/27/2015	Source: EPA, Region 1
Date Data Arrived at EDR: 09/29/2015	Telephone: 617-918-1102
Date Made Active in Reports: 02/18/2016	Last EDR Contact: 09/16/2020
Number of Days to Update: 142	Next Scheduled EDR Contact: 01/04/2021
	Data Release Frequency: Varies

State and tribal Brownfields sites

BROWNFIELDS: Considered Brownfields Sites Listing

A listing of sites the SWRCB considers to be Brownfields since these are sites have come to them through the MOA Process.

Date of Government Version: 06/22/2020	Source: State Water Resources Control Board
Date Data Arrived at EDR: 06/22/2020	Telephone: 916-323-7905
Date Made Active in Reports: 09/04/2020	Last EDR Contact: 09/22/2020
Number of Days to Update: 74	Next Scheduled EDR Contact: 01/04/2021
	Data Release Frequency: Quarterly

ADDITIONAL ENVIRONMENTAL RECORDS

Local Brownfield lists

US BROWNFIELDS: A Listing of Brownfields Sites

Brownfields are real property, the expansion, redevelopment, or reuse of which may be complicated by the presence or potential presence of a hazardous substance, pollutant, or contaminant. Cleaning up and reinvesting in these properties takes development pressures off of undeveloped, open land, and both improves and protects the environment. Assessment, Cleanup and Redevelopment Exchange System (ACRES) stores information reported by EPA Brownfields grant recipients on brownfields properties assessed or cleaned up with grant funding as well as information on Targeted Brownfields Assessments performed by EPA Regions. A listing of ACRES Brownfield sites is obtained from Cleanups in My Community. Cleanups in My Community provides information on Brownfields properties for which information is reported back to EPA, as well as areas served by Brownfields grant programs.

Date of Government Version: 06/01/2020	Source: Environmental Protection Agency
Date Data Arrived at EDR: 06/02/2020	Telephone: 202-566-2777
Date Made Active in Reports: 06/09/2020	Last EDR Contact: 09/15/2020
Number of Days to Update: 7	Next Scheduled EDR Contact: 12/28/2020
	Data Release Frequency: Semi-Annually

Local Lists of Landfill / Solid Waste Disposal Sites

WMUDS/SWAT: Waste Management Unit Database

Waste Management Unit Database System. WMUDS is used by the State Water Resources Control Board staff and the Regional Water Quality Control Boards for program tracking and inventory of waste management units. WMUDS is composed of the following databases: Facility Information, Scheduled Inspections Information, Waste Management Unit Information, SWAT Program Information, SWAT Report Summary Information, SWAT Report Summary Data, Chapter 15 (formerly Subchapter 15) Information, Chapter 15 Monitoring Parameters, TPCA Program Information, RCRA Program Information, Closure Information, and Interested Parties Information.

GOVERNMENT RECORDS SEARCHED / DATA CURRENCY TRACKING

Date of Government Version: 04/01/2000
Date Data Arrived at EDR: 04/10/2000
Date Made Active in Reports: 05/10/2000
Number of Days to Update: 30

Source: State Water Resources Control Board
Telephone: 916-227-4448
Last EDR Contact: 07/21/2020
Next Scheduled EDR Contact: 11/09/2020
Data Release Frequency: No Update Planned

SWRCY: Recycler Database

A listing of recycling facilities in California.

Date of Government Version: 06/08/2020
Date Data Arrived at EDR: 06/09/2020
Date Made Active in Reports: 08/19/2020
Number of Days to Update: 71

Source: Department of Conservation
Telephone: 916-323-3836
Last EDR Contact: 09/08/2020
Next Scheduled EDR Contact: 12/21/2020
Data Release Frequency: Quarterly

HAULERS: Registered Waste Tire Haulers Listing

A listing of registered waste tire haulers.

Date of Government Version: 05/28/2020
Date Data Arrived at EDR: 05/29/2020
Date Made Active in Reports: 08/12/2020
Number of Days to Update: 75

Source: Integrated Waste Management Board
Telephone: 916-341-6422
Last EDR Contact: 08/04/2020
Next Scheduled EDR Contact: 11/23/2020
Data Release Frequency: Varies

INDIAN ODI: Report on the Status of Open Dumps on Indian Lands

Location of open dumps on Indian land.

Date of Government Version: 12/31/1998
Date Data Arrived at EDR: 12/03/2007
Date Made Active in Reports: 01/24/2008
Number of Days to Update: 52

Source: Environmental Protection Agency
Telephone: 703-308-8245
Last EDR Contact: 07/21/2020
Next Scheduled EDR Contact: 11/09/2020
Data Release Frequency: Varies

ODI: Open Dump Inventory

An open dump is defined as a disposal facility that does not comply with one or more of the Part 257 or Part 258 Subtitle D Criteria.

Date of Government Version: 06/30/1985
Date Data Arrived at EDR: 08/09/2004
Date Made Active in Reports: 09/17/2004
Number of Days to Update: 39

Source: Environmental Protection Agency
Telephone: 800-424-9346
Last EDR Contact: 06/09/2004
Next Scheduled EDR Contact: N/A
Data Release Frequency: No Update Planned

DEBRIS REGION 9: Torres Martinez Reservation Illegal Dump Site Locations

A listing of illegal dump sites location on the Torres Martinez Indian Reservation located in eastern Riverside County and northern Imperial County, California.

Date of Government Version: 01/12/2009
Date Data Arrived at EDR: 05/07/2009
Date Made Active in Reports: 09/21/2009
Number of Days to Update: 137

Source: EPA, Region 9
Telephone: 415-947-4219
Last EDR Contact: 07/14/2020
Next Scheduled EDR Contact: 11/02/2020
Data Release Frequency: No Update Planned

IHS OPEN DUMPS: Open Dumps on Indian Land

A listing of all open dumps located on Indian Land in the United States.

Date of Government Version: 04/01/2014
Date Data Arrived at EDR: 08/06/2014
Date Made Active in Reports: 01/29/2015
Number of Days to Update: 176

Source: Department of Health & Human Services, Indian Health Service
Telephone: 301-443-1452
Last EDR Contact: 07/31/2020
Next Scheduled EDR Contact: 11/09/2020
Data Release Frequency: Varies

GOVERNMENT RECORDS SEARCHED / DATA CURRENCY TRACKING

Local Lists of Hazardous waste / Contaminated Sites

US HIST CDL: National Clandestine Laboratory Register

A listing of clandestine drug lab locations that have been removed from the DEAs National Clandestine Laboratory Register.

Date of Government Version: 03/18/2020	Source: Drug Enforcement Administration
Date Data Arrived at EDR: 03/19/2020	Telephone: 202-307-1000
Date Made Active in Reports: 06/09/2020	Last EDR Contact: 08/19/2020
Number of Days to Update: 82	Next Scheduled EDR Contact: 12/07/2020
	Data Release Frequency: No Update Planned

HIST CAL-SITES: Calsites Database

The Calsites database contains potential or confirmed hazardous substance release properties. In 1996, California EPA reevaluated and significantly reduced the number of sites in the Calsites database. No longer updated by the state agency. It has been replaced by ENVIROSTOR.

Date of Government Version: 08/08/2005	Source: Department of Toxic Substance Control
Date Data Arrived at EDR: 08/03/2006	Telephone: 916-323-3400
Date Made Active in Reports: 08/24/2006	Last EDR Contact: 02/23/2009
Number of Days to Update: 21	Next Scheduled EDR Contact: 05/25/2009
	Data Release Frequency: No Update Planned

SCH: School Property Evaluation Program

This category contains proposed and existing school sites that are being evaluated by DTSC for possible hazardous materials contamination. In some cases, these properties may be listed in the CalSites category depending on the level of threat to public health and safety or the environment they pose.

Date of Government Version: 07/27/2020	Source: Department of Toxic Substances Control
Date Data Arrived at EDR: 07/27/2020	Telephone: 916-323-3400
Date Made Active in Reports: 10/08/2020	Last EDR Contact: 07/27/2020
Number of Days to Update: 73	Next Scheduled EDR Contact: 11/09/2020
	Data Release Frequency: Quarterly

CDL: Clandestine Drug Labs

A listing of drug lab locations. Listing of a location in this database does not indicate that any illegal drug lab materials were or were not present there, and does not constitute a determination that the location either requires or does not require additional cleanup work.

Date of Government Version: 06/30/2019	Source: Department of Toxic Substances Control
Date Data Arrived at EDR: 05/28/2020	Telephone: 916-255-6504
Date Made Active in Reports: 08/12/2020	Last EDR Contact: 10/01/2020
Number of Days to Update: 76	Next Scheduled EDR Contact: 01/18/2021
	Data Release Frequency: Varies

TOXIC PITS: Toxic Pits Cleanup Act Sites

Toxic PITS Cleanup Act Sites. TOXIC PITS identifies sites suspected of containing hazardous substances where cleanup has not yet been completed.

Date of Government Version: 07/01/1995	Source: State Water Resources Control Board
Date Data Arrived at EDR: 08/30/1995	Telephone: 916-227-4364
Date Made Active in Reports: 09/26/1995	Last EDR Contact: 01/26/2009
Number of Days to Update: 27	Next Scheduled EDR Contact: 04/27/2009
	Data Release Frequency: No Update Planned

CERS HAZ WASTE: CERS HAZ WASTE

List of sites in the California Environmental Protection Agency (CalEPA) Regulated Site Portal which fall under the Hazardous Chemical Management, Hazardous Waste Onsite Treatment, Household Hazardous Waste Collection, Hazardous Waste Generator, and RCRA LQ HW Generator programs.

GOVERNMENT RECORDS SEARCHED / DATA CURRENCY TRACKING

Date of Government Version: 07/20/2020
Date Data Arrived at EDR: 07/21/2020
Date Made Active in Reports: 10/07/2020
Number of Days to Update: 78

Source: CalEPA
Telephone: 916-323-2514
Last EDR Contact: 07/21/2020
Next Scheduled EDR Contact: 11/02/2020
Data Release Frequency: Quarterly

US CDL: Clandestine Drug Labs

A listing of clandestine drug lab locations. The U.S. Department of Justice ("the Department") provides this web site as a public service. It contains addresses of some locations where law enforcement agencies reported they found chemicals or other items that indicated the presence of either clandestine drug laboratories or dumpsites. In most cases, the source of the entries is not the Department, and the Department has not verified the entry and does not guarantee its accuracy. Members of the public must verify the accuracy of all entries by, for example, contacting local law enforcement and local health departments.

Date of Government Version: 03/18/2020
Date Data Arrived at EDR: 03/19/2020
Date Made Active in Reports: 06/09/2020
Number of Days to Update: 82

Source: Drug Enforcement Administration
Telephone: 202-307-1000
Last EDR Contact: 08/19/2020
Next Scheduled EDR Contact: 12/07/2020
Data Release Frequency: Quarterly

PFAS: PFAS Contamination Site Location Listing

A listing of PFAS contaminated sites included in the GeoTracker database.

Date of Government Version: 06/08/2020
Date Data Arrived at EDR: 06/09/2020
Date Made Active in Reports: 08/19/2020
Number of Days to Update: 71

Source: State Water Resources Control Board
Telephone: 866-480-1028
Last EDR Contact: 09/08/2020
Next Scheduled EDR Contact: 12/21/2020
Data Release Frequency: Varies

Local Lists of Registered Storage Tanks

SWEEPS UST: SWEEPS UST Listing

Statewide Environmental Evaluation and Planning System. This underground storage tank listing was updated and maintained by a company contacted by the SWRCB in the early 1990's. The listing is no longer updated or maintained. The local agency is the contact for more information on a site on the SWEEPS list.

Date of Government Version: 06/01/1994
Date Data Arrived at EDR: 07/07/2005
Date Made Active in Reports: 08/11/2005
Number of Days to Update: 35

Source: State Water Resources Control Board
Telephone: N/A
Last EDR Contact: 06/03/2005
Next Scheduled EDR Contact: N/A
Data Release Frequency: No Update Planned

UST MENDOCINO: Mendocino County UST Database

A listing of underground storage tank locations in Mendocino County.

Date of Government Version: 05/20/2020
Date Data Arrived at EDR: 05/20/2020
Date Made Active in Reports: 08/06/2020
Number of Days to Update: 78

Source: Department of Public Health
Telephone: 707-463-4466
Last EDR Contact: 08/17/2020
Next Scheduled EDR Contact: 12/07/2020
Data Release Frequency: Annually

HIST UST: Hazardous Substance Storage Container Database

The Hazardous Substance Storage Container Database is a historical listing of UST sites. Refer to local/county source for current data.

Date of Government Version: 10/15/1990
Date Data Arrived at EDR: 01/25/1991
Date Made Active in Reports: 02/12/1991
Number of Days to Update: 18

Source: State Water Resources Control Board
Telephone: 916-341-5851
Last EDR Contact: 07/26/2001
Next Scheduled EDR Contact: N/A
Data Release Frequency: No Update Planned

GOVERNMENT RECORDS SEARCHED / DATA CURRENCY TRACKING

SAN FRANCISCO AST: Aboveground Storage Tank Site Listing

Aboveground storage tank sites

Date of Government Version: 05/04/2020
Date Data Arrived at EDR: 05/06/2020
Date Made Active in Reports: 07/17/2020
Number of Days to Update: 72

Source: San Francisco County Department of Public Health
Telephone: 415-252-3896
Last EDR Contact: 07/28/2020
Next Scheduled EDR Contact: 11/16/2020
Data Release Frequency: Varies

CERS TANKS: California Environmental Reporting System (CERS) Tanks

List of sites in the California Environmental Protection Agency (CalEPA) Regulated Site Portal which fall under the Aboveground Petroleum Storage and Underground Storage Tank regulatory programs.

Date of Government Version: 07/20/2020
Date Data Arrived at EDR: 07/21/2020
Date Made Active in Reports: 10/07/2020
Number of Days to Update: 78

Source: California Environmental Protection Agency
Telephone: 916-323-2514
Last EDR Contact: 07/21/2020
Next Scheduled EDR Contact: 11/02/2020
Data Release Frequency: Quarterly

CA FID UST: Facility Inventory Database

The Facility Inventory Database (FID) contains a historical listing of active and inactive underground storage tank locations from the State Water Resource Control Board. Refer to local/county source for current data.

Date of Government Version: 10/31/1994
Date Data Arrived at EDR: 09/05/1995
Date Made Active in Reports: 09/29/1995
Number of Days to Update: 24

Source: California Environmental Protection Agency
Telephone: 916-341-5851
Last EDR Contact: 12/28/1998
Next Scheduled EDR Contact: N/A
Data Release Frequency: No Update Planned

Local Land Records

LIENS: Environmental Liens Listing

A listing of property locations with environmental liens for California where DTSC is a lien holder.

Date of Government Version: 05/28/2020
Date Data Arrived at EDR: 05/29/2020
Date Made Active in Reports: 08/12/2020
Number of Days to Update: 75

Source: Department of Toxic Substances Control
Telephone: 916-323-3400
Last EDR Contact: 08/25/2020
Next Scheduled EDR Contact: 12/14/2020
Data Release Frequency: Varies

LIENS 2: CERCLA Lien Information

A Federal CERCLA ('Superfund') lien can exist by operation of law at any site or property at which EPA has spent Superfund monies. These monies are spent to investigate and address releases and threatened releases of contamination. CERCLIS provides information as to the identity of these sites and properties.

Date of Government Version: 07/29/2020
Date Data Arrived at EDR: 08/03/2020
Date Made Active in Reports: 08/25/2020
Number of Days to Update: 22

Source: Environmental Protection Agency
Telephone: 202-564-6023
Last EDR Contact: 10/01/2020
Next Scheduled EDR Contact: 01/11/2021
Data Release Frequency: Semi-Annually

DEED: Deed Restriction Listing

GOVERNMENT RECORDS SEARCHED / DATA CURRENCY TRACKING

Site Mitigation and Brownfields Reuse Program Facility Sites with Deed Restrictions & Hazardous Waste Management Program Facility Sites with Deed / Land Use Restriction. The DTSC Site Mitigation and Brownfields Reuse Program (SMBRP) list includes sites cleaned up under the program's oversight and generally does not include current or former hazardous waste facilities that required a hazardous waste facility permit. The list represents deed restrictions that are active. Some sites have multiple deed restrictions. The DTSC Hazardous Waste Management Program (HWMP) has developed a list of current or former hazardous waste facilities that have a recorded land use restriction at the local county recorder's office. The land use restrictions on this list were required by the DTSC HWMP as a result of the presence of hazardous substances that remain on site after the facility (or part of the facility) has been closed or cleaned up. The types of land use restriction include deed notice, deed restriction, or a land use restriction that binds current and future owners.

Date of Government Version: 06/01/2020	Source: DTSC and SWRCB
Date Data Arrived at EDR: 06/02/2020	Telephone: 916-323-3400
Date Made Active in Reports: 08/14/2020	Last EDR Contact: 08/31/2020
Number of Days to Update: 73	Next Scheduled EDR Contact: 12/14/2020
	Data Release Frequency: Semi-Annually

Records of Emergency Release Reports

HMIRS: Hazardous Materials Information Reporting System

Hazardous Materials Incident Report System. HMIRS contains hazardous material spill incidents reported to DOT.

Date of Government Version: 06/22/2020	Source: U.S. Department of Transportation
Date Data Arrived at EDR: 06/23/2020	Telephone: 202-366-4555
Date Made Active in Reports: 09/17/2020	Last EDR Contact: 09/22/2020
Number of Days to Update: 86	Next Scheduled EDR Contact: 01/04/2021
	Data Release Frequency: Quarterly

CHMIRS: California Hazardous Material Incident Report System

California Hazardous Material Incident Reporting System. CHMIRS contains information on reported hazardous material incidents (accidental releases or spills).

Date of Government Version: 06/30/2020	Source: Office of Emergency Services
Date Data Arrived at EDR: 07/21/2020	Telephone: 916-845-8400
Date Made Active in Reports: 10/07/2020	Last EDR Contact: 07/21/2020
Number of Days to Update: 78	Next Scheduled EDR Contact: 11/02/2020
	Data Release Frequency: Semi-Annually

LDS: Land Disposal Sites Listing (GEOTRACKER)

Land Disposal sites (Landfills) included in GeoTracker. GeoTracker is the Water Boards data management system for sites that impact, or have the potential to impact, water quality in California, with emphasis on groundwater.

Date of Government Version: 06/08/2020	Source: State Water Quality Control Board
Date Data Arrived at EDR: 06/09/2020	Telephone: 866-480-1028
Date Made Active in Reports: 08/19/2020	Last EDR Contact: 09/08/2020
Number of Days to Update: 71	Next Scheduled EDR Contact: 12/21/2020
	Data Release Frequency: Quarterly

MCS: Military Cleanup Sites Listing (GEOTRACKER)

Military sites (consisting of: Military UST sites; Military Privatized sites; and Military Cleanup sites [formerly known as DoD non UST]) included in GeoTracker. GeoTracker is the Water Boards data management system for sites that impact, or have the potential to impact, water quality in California, with emphasis on groundwater.

Date of Government Version: 06/08/2020	Source: State Water Resources Control Board
Date Data Arrived at EDR: 06/09/2020	Telephone: 866-480-1028
Date Made Active in Reports: 08/19/2020	Last EDR Contact: 09/08/2020
Number of Days to Update: 71	Next Scheduled EDR Contact: 12/21/2020
	Data Release Frequency: Quarterly

GOVERNMENT RECORDS SEARCHED / DATA CURRENCY TRACKING

SPILLS 90: SPILLS90 data from FirstSearch

Spills 90 includes those spill and release records available exclusively from FirstSearch databases. Typically, they may include chemical, oil and/or hazardous substance spills recorded after 1990. Duplicate records that are already included in EDR incident and release records are not included in Spills 90.

Date of Government Version: 06/06/2012	Source: FirstSearch
Date Data Arrived at EDR: 01/03/2013	Telephone: N/A
Date Made Active in Reports: 02/22/2013	Last EDR Contact: 01/03/2013
Number of Days to Update: 50	Next Scheduled EDR Contact: N/A
	Data Release Frequency: No Update Planned

Other Ascertainable Records

RCRA NonGen / NLR: RCRA - Non Generators / No Longer Regulated

RCRAInfo is EPA's comprehensive information system, providing access to data supporting the Resource Conservation and Recovery Act (RCRA) of 1976 and the Hazardous and Solid Waste Amendments (HSWA) of 1984. The database includes selective information on sites which generate, transport, store, treat and/or dispose of hazardous waste as defined by the Resource Conservation and Recovery Act (RCRA). Non-Generators do not presently generate hazardous waste.

Date of Government Version: 06/15/2020	Source: Environmental Protection Agency
Date Data Arrived at EDR: 06/22/2020	Telephone: (415) 495-8895
Date Made Active in Reports: 09/18/2020	Last EDR Contact: 09/22/2020
Number of Days to Update: 88	Next Scheduled EDR Contact: 01/04/2021
	Data Release Frequency: Quarterly

FUDS: Formerly Used Defense Sites

The listing includes locations of Formerly Used Defense Sites properties where the US Army Corps of Engineers is actively working or will take necessary cleanup actions.

Date of Government Version: 05/13/2020	Source: U.S. Army Corps of Engineers
Date Data Arrived at EDR: 05/18/2020	Telephone: 202-528-4285
Date Made Active in Reports: 08/12/2020	Last EDR Contact: 08/13/2020
Number of Days to Update: 86	Next Scheduled EDR Contact: 11/30/2020
	Data Release Frequency: Varies

DOD: Department of Defense Sites

This data set consists of federally owned or administered lands, administered by the Department of Defense, that have any area equal to or greater than 640 acres of the United States, Puerto Rico, and the U.S. Virgin Islands.

Date of Government Version: 12/31/2005	Source: USGS
Date Data Arrived at EDR: 11/10/2006	Telephone: 888-275-8747
Date Made Active in Reports: 01/11/2007	Last EDR Contact: 07/09/2020
Number of Days to Update: 62	Next Scheduled EDR Contact: 10/19/2020
	Data Release Frequency: Semi-Annually

FEDLAND: Federal and Indian Lands

Federally and Indian administrated lands of the United States. Lands included are administrated by: Army Corps of Engineers, Bureau of Reclamation, National Wild and Scenic River, National Wildlife Refuge, Public Domain Land, Wilderness, Wilderness Study Area, Wildlife Management Area, Bureau of Indian Affairs, Bureau of Land Management, Department of Justice, Forest Service, Fish and Wildlife Service, National Park Service.

Date of Government Version: 04/02/2018	Source: U.S. Geological Survey
Date Data Arrived at EDR: 04/11/2018	Telephone: 888-275-8747
Date Made Active in Reports: 11/06/2019	Last EDR Contact: 10/08/2020
Number of Days to Update: 574	Next Scheduled EDR Contact: 01/18/2021
	Data Release Frequency: N/A

SCRD DRYCLEANERS: State Coalition for Remediation of Drycleaners Listing

The State Coalition for Remediation of Drycleaners was established in 1998, with support from the U.S. EPA Office of Superfund Remediation and Technology Innovation. It is comprised of representatives of states with established drycleaner remediation programs. Currently the member states are Alabama, Connecticut, Florida, Illinois, Kansas, Minnesota, Missouri, North Carolina, Oregon, South Carolina, Tennessee, Texas, and Wisconsin.

GOVERNMENT RECORDS SEARCHED / DATA CURRENCY TRACKING

Date of Government Version: 01/01/2017
Date Data Arrived at EDR: 02/03/2017
Date Made Active in Reports: 04/07/2017
Number of Days to Update: 63

Source: Environmental Protection Agency
Telephone: 615-532-8599
Last EDR Contact: 08/05/2020
Next Scheduled EDR Contact: 11/23/2020
Data Release Frequency: Varies

US FIN ASSUR: Financial Assurance Information

All owners and operators of facilities that treat, store, or dispose of hazardous waste are required to provide proof that they will have sufficient funds to pay for the clean up, closure, and post-closure care of their facilities.

Date of Government Version: 06/15/2020
Date Data Arrived at EDR: 06/22/2020
Date Made Active in Reports: 09/10/2020
Number of Days to Update: 80

Source: Environmental Protection Agency
Telephone: 202-566-1917
Last EDR Contact: 09/22/2020
Next Scheduled EDR Contact: 01/04/2021
Data Release Frequency: Quarterly

EPA WATCH LIST: EPA WATCH LIST

EPA maintains a "Watch List" to facilitate dialogue between EPA, state and local environmental agencies on enforcement matters relating to facilities with alleged violations identified as either significant or high priority. Being on the Watch List does not mean that the facility has actually violated the law only that an investigation by EPA or a state or local environmental agency has led those organizations to allege that an unproven violation has in fact occurred. Being on the Watch List does not represent a higher level of concern regarding the alleged violations that were detected, but instead indicates cases requiring additional dialogue between EPA, state and local agencies - primarily because of the length of time the alleged violation has gone unaddressed or unresolved.

Date of Government Version: 08/30/2013
Date Data Arrived at EDR: 03/21/2014
Date Made Active in Reports: 06/17/2014
Number of Days to Update: 88

Source: Environmental Protection Agency
Telephone: 617-520-3000
Last EDR Contact: 07/31/2020
Next Scheduled EDR Contact: 11/16/2020
Data Release Frequency: Quarterly

2020 COR ACTION: 2020 Corrective Action Program List

The EPA has set ambitious goals for the RCRA Corrective Action program by creating the 2020 Corrective Action Universe. This RCRA cleanup baseline includes facilities expected to need corrective action. The 2020 universe contains a wide variety of sites. Some properties are heavily contaminated while others were contaminated but have since been cleaned up. Still others have not been fully investigated yet, and may require little or no remediation. Inclusion in the 2020 Universe does not necessarily imply failure on the part of a facility to meet its RCRA obligations.

Date of Government Version: 09/30/2017
Date Data Arrived at EDR: 05/08/2018
Date Made Active in Reports: 07/20/2018
Number of Days to Update: 73

Source: Environmental Protection Agency
Telephone: 703-308-4044
Last EDR Contact: 08/06/2020
Next Scheduled EDR Contact: 11/16/2020
Data Release Frequency: Varies

TSCA: Toxic Substances Control Act

Toxic Substances Control Act. TSCA identifies manufacturers and importers of chemical substances included on the TSCA Chemical Substance Inventory list. It includes data on the production volume of these substances by plant site.

Date of Government Version: 12/31/2016
Date Data Arrived at EDR: 06/17/2020
Date Made Active in Reports: 09/10/2020
Number of Days to Update: 85

Source: EPA
Telephone: 202-260-5521
Last EDR Contact: 09/18/2020
Next Scheduled EDR Contact: 12/28/2020
Data Release Frequency: Every 4 Years

TRIS: Toxic Chemical Release Inventory System

Toxic Release Inventory System. TRIS identifies facilities which release toxic chemicals to the air, water and land in reportable quantities under SARA Title III Section 313.

GOVERNMENT RECORDS SEARCHED / DATA CURRENCY TRACKING

Date of Government Version: 12/31/2018
Date Data Arrived at EDR: 02/05/2020
Date Made Active in Reports: 04/24/2020
Number of Days to Update: 79

Source: EPA
Telephone: 202-566-0250
Last EDR Contact: 08/14/2020
Next Scheduled EDR Contact: 11/30/2020
Data Release Frequency: Annually

SSTS: Section 7 Tracking Systems

Section 7 of the Federal Insecticide, Fungicide and Rodenticide Act, as amended (92 Stat. 829) requires all registered pesticide-producing establishments to submit a report to the Environmental Protection Agency by March 1st each year. Each establishment must report the types and amounts of pesticides, active ingredients and devices being produced, and those having been produced and sold or distributed in the past year.

Date of Government Version: 07/20/2020
Date Data Arrived at EDR: 07/21/2020
Date Made Active in Reports: 10/08/2020
Number of Days to Update: 79

Source: EPA
Telephone: 202-564-4203
Last EDR Contact: 07/21/2020
Next Scheduled EDR Contact: 11/02/2020
Data Release Frequency: Annually

ROD: Records Of Decision

Record of Decision. ROD documents mandate a permanent remedy at an NPL (Superfund) site containing technical and health information to aid in the cleanup.

Date of Government Version: 07/29/2020
Date Data Arrived at EDR: 08/03/2020
Date Made Active in Reports: 08/25/2020
Number of Days to Update: 22

Source: EPA
Telephone: 703-416-0223
Last EDR Contact: 10/01/2020
Next Scheduled EDR Contact: 12/14/2020
Data Release Frequency: Annually

RMP: Risk Management Plans

When Congress passed the Clean Air Act Amendments of 1990, it required EPA to publish regulations and guidance for chemical accident prevention at facilities using extremely hazardous substances. The Risk Management Program Rule (RMP Rule) was written to implement Section 112(r) of these amendments. The rule, which built upon existing industry codes and standards, requires companies of all sizes that use certain flammable and toxic substances to develop a Risk Management Program, which includes a(n): Hazard assessment that details the potential effects of an accidental release, an accident history of the last five years, and an evaluation of worst-case and alternative accidental releases; Prevention program that includes safety precautions and maintenance, monitoring, and employee training measures; and Emergency response program that spells out emergency health care, employee training measures and procedures for informing the public and response agencies (e.g the fire department) should an accident occur.

Date of Government Version: 01/31/2020
Date Data Arrived at EDR: 05/13/2020
Date Made Active in Reports: 08/03/2020
Number of Days to Update: 82

Source: Environmental Protection Agency
Telephone: 202-564-8600
Last EDR Contact: 07/15/2020
Next Scheduled EDR Contact: 11/02/2020
Data Release Frequency: Varies

RAATS: RCRA Administrative Action Tracking System

RCRA Administration Action Tracking System. RAATS contains records based on enforcement actions issued under RCRA pertaining to major violators and includes administrative and civil actions brought by the EPA. For administration actions after September 30, 1995, data entry in the RAATS database was discontinued. EPA will retain a copy of the database for historical records. It was necessary to terminate RAATS because a decrease in agency resources made it impossible to continue to update the information contained in the database.

Date of Government Version: 04/17/1995
Date Data Arrived at EDR: 07/03/1995
Date Made Active in Reports: 08/07/1995
Number of Days to Update: 35

Source: EPA
Telephone: 202-564-4104
Last EDR Contact: 06/02/2008
Next Scheduled EDR Contact: 09/01/2008
Data Release Frequency: No Update Planned

GOVERNMENT RECORDS SEARCHED / DATA CURRENCY TRACKING

PRP: Potentially Responsible Parties

A listing of verified Potentially Responsible Parties

Date of Government Version: 04/27/2020	Source: EPA
Date Data Arrived at EDR: 05/06/2020	Telephone: 202-564-6023
Date Made Active in Reports: 06/09/2020	Last EDR Contact: 10/01/2020
Number of Days to Update: 34	Next Scheduled EDR Contact: 11/16/2020
	Data Release Frequency: Quarterly

PADS: PCB Activity Database System

PCB Activity Database. PADS Identifies generators, transporters, commercial storers and/or brokers and disposers of PCB's who are required to notify the EPA of such activities.

Date of Government Version: 10/09/2019	Source: EPA
Date Data Arrived at EDR: 10/11/2019	Telephone: 202-566-0500
Date Made Active in Reports: 12/20/2019	Last EDR Contact: 10/02/2020
Number of Days to Update: 70	Next Scheduled EDR Contact: 01/18/2021
	Data Release Frequency: Annually

ICIS: Integrated Compliance Information System

The Integrated Compliance Information System (ICIS) supports the information needs of the national enforcement and compliance program as well as the unique needs of the National Pollutant Discharge Elimination System (NPDES) program.

Date of Government Version: 11/18/2016	Source: Environmental Protection Agency
Date Data Arrived at EDR: 11/23/2016	Telephone: 202-564-2501
Date Made Active in Reports: 02/10/2017	Last EDR Contact: 10/01/2020
Number of Days to Update: 79	Next Scheduled EDR Contact: 01/18/2021
	Data Release Frequency: Quarterly

FTTS: FIFRA/ TSCA Tracking System - FIFRA (Federal Insecticide, Fungicide, & Rodenticide Act)/TSCA (Toxic Substances Control Act)

FTTS tracks administrative cases and pesticide enforcement actions and compliance activities related to FIFRA, TSCA and EPCRA (Emergency Planning and Community Right-to-Know Act). To maintain currency, EDR contacts the Agency on a quarterly basis.

Date of Government Version: 04/09/2009	Source: EPA/Office of Prevention, Pesticides and Toxic Substances
Date Data Arrived at EDR: 04/16/2009	Telephone: 202-566-1667
Date Made Active in Reports: 05/11/2009	Last EDR Contact: 08/18/2017
Number of Days to Update: 25	Next Scheduled EDR Contact: 12/04/2017
	Data Release Frequency: No Update Planned

FTTS INSP: FIFRA/ TSCA Tracking System - FIFRA (Federal Insecticide, Fungicide, & Rodenticide Act)/TSCA (Toxic Substances Control Act)

A listing of FIFRA/TSCA Tracking System (FTTS) inspections and enforcements.

Date of Government Version: 04/09/2009	Source: EPA
Date Data Arrived at EDR: 04/16/2009	Telephone: 202-566-1667
Date Made Active in Reports: 05/11/2009	Last EDR Contact: 08/18/2017
Number of Days to Update: 25	Next Scheduled EDR Contact: 12/04/2017
	Data Release Frequency: No Update Planned

MLTS: Material Licensing Tracking System

MLTS is maintained by the Nuclear Regulatory Commission and contains a list of approximately 8,100 sites which possess or use radioactive materials and which are subject to NRC licensing requirements. To maintain currency, EDR contacts the Agency on a quarterly basis.

Date of Government Version: 08/05/2020	Source: Nuclear Regulatory Commission
Date Data Arrived at EDR: 08/10/2020	Telephone: 301-415-7169
Date Made Active in Reports: 10/08/2020	Last EDR Contact: 07/20/2020
Number of Days to Update: 59	Next Scheduled EDR Contact: 11/02/2020
	Data Release Frequency: Quarterly

GOVERNMENT RECORDS SEARCHED / DATA CURRENCY TRACKING

COAL ASH DOE: Steam-Electric Plant Operation Data

A listing of power plants that store ash in surface ponds.

Date of Government Version: 12/31/2018	Source: Department of Energy
Date Data Arrived at EDR: 12/04/2019	Telephone: 202-586-8719
Date Made Active in Reports: 01/15/2020	Last EDR Contact: 09/04/2020
Number of Days to Update: 42	Next Scheduled EDR Contact: 12/14/2020
	Data Release Frequency: Varies

COAL ASH EPA: Coal Combustion Residues Surface Impoundments List

A listing of coal combustion residues surface impoundments with high hazard potential ratings.

Date of Government Version: 01/12/2017	Source: Environmental Protection Agency
Date Data Arrived at EDR: 03/05/2019	Telephone: N/A
Date Made Active in Reports: 11/11/2019	Last EDR Contact: 08/31/2020
Number of Days to Update: 251	Next Scheduled EDR Contact: 12/14/2020
	Data Release Frequency: Varies

PCB TRANSFORMER: PCB Transformer Registration Database

The database of PCB transformer registrations that includes all PCB registration submittals.

Date of Government Version: 09/13/2019	Source: Environmental Protection Agency
Date Data Arrived at EDR: 11/06/2019	Telephone: 202-566-0517
Date Made Active in Reports: 02/10/2020	Last EDR Contact: 08/06/2020
Number of Days to Update: 96	Next Scheduled EDR Contact: 11/16/2020
	Data Release Frequency: Varies

RADINFO: Radiation Information Database

The Radiation Information Database (RADINFO) contains information about facilities that are regulated by U.S. Environmental Protection Agency (EPA) regulations for radiation and radioactivity.

Date of Government Version: 07/01/2019	Source: Environmental Protection Agency
Date Data Arrived at EDR: 07/01/2019	Telephone: 202-343-9775
Date Made Active in Reports: 09/23/2019	Last EDR Contact: 09/24/2020
Number of Days to Update: 84	Next Scheduled EDR Contact: 01/11/2021
	Data Release Frequency: Quarterly

HIST FTTS: FIFRA/TSCA Tracking System Administrative Case Listing

A complete administrative case listing from the FIFRA/TSCA Tracking System (FTTS) for all ten EPA regions. The information was obtained from the National Compliance Database (NCDB). NCDB supports the implementation of FIFRA (Federal Insecticide, Fungicide, and Rodenticide Act) and TSCA (Toxic Substances Control Act). Some EPA regions are now closing out records. Because of that, and the fact that some EPA regions are not providing EPA Headquarters with updated records, it was decided to create a HIST FTTS database. It included records that may not be included in the newer FTTS database updates. This database is no longer updated.

Date of Government Version: 10/19/2006	Source: Environmental Protection Agency
Date Data Arrived at EDR: 03/01/2007	Telephone: 202-564-2501
Date Made Active in Reports: 04/10/2007	Last EDR Contact: 12/17/2007
Number of Days to Update: 40	Next Scheduled EDR Contact: 03/17/2008
	Data Release Frequency: No Update Planned

HIST FTTS INSP: FIFRA/TSCA Tracking System Inspection & Enforcement Case Listing

A complete inspection and enforcement case listing from the FIFRA/TSCA Tracking System (FTTS) for all ten EPA regions. The information was obtained from the National Compliance Database (NCDB). NCDB supports the implementation of FIFRA (Federal Insecticide, Fungicide, and Rodenticide Act) and TSCA (Toxic Substances Control Act). Some EPA regions are now closing out records. Because of that, and the fact that some EPA regions are not providing EPA Headquarters with updated records, it was decided to create a HIST FTTS database. It included records that may not be included in the newer FTTS database updates. This database is no longer updated.

GOVERNMENT RECORDS SEARCHED / DATA CURRENCY TRACKING

Date of Government Version: 10/19/2006
Date Data Arrived at EDR: 03/01/2007
Date Made Active in Reports: 04/10/2007
Number of Days to Update: 40

Source: Environmental Protection Agency
Telephone: 202-564-2501
Last EDR Contact: 12/17/2008
Next Scheduled EDR Contact: 03/17/2008
Data Release Frequency: No Update Planned

DOT OPS: Incident and Accident Data

Department of Transportation, Office of Pipeline Safety Incident and Accident data.

Date of Government Version: 01/02/2020
Date Data Arrived at EDR: 01/28/2020
Date Made Active in Reports: 04/17/2020
Number of Days to Update: 80

Source: Department of Transportation, Office of Pipeline Safety
Telephone: 202-366-4595
Last EDR Contact: 07/27/2020
Next Scheduled EDR Contact: 11/09/2020
Data Release Frequency: Quarterly

CONSENT: Superfund (CERCLA) Consent Decrees

Major legal settlements that establish responsibility and standards for cleanup at NPL (Superfund) sites. Released periodically by United States District Courts after settlement by parties to litigation matters.

Date of Government Version: 06/30/2020
Date Data Arrived at EDR: 07/15/2020
Date Made Active in Reports: 07/21/2020
Number of Days to Update: 6

Source: Department of Justice, Consent Decree Library
Telephone: Varies
Last EDR Contact: 10/01/2020
Next Scheduled EDR Contact: 01/18/2021
Data Release Frequency: Varies

BRS: Biennial Reporting System

The Biennial Reporting System is a national system administered by the EPA that collects data on the generation and management of hazardous waste. BRS captures detailed data from two groups: Large Quantity Generators (LQG) and Treatment, Storage, and Disposal Facilities.

Date of Government Version: 12/31/2015
Date Data Arrived at EDR: 02/22/2017
Date Made Active in Reports: 09/28/2017
Number of Days to Update: 218

Source: EPA/NTIS
Telephone: 800-424-9346
Last EDR Contact: 09/22/2020
Next Scheduled EDR Contact: 01/04/2021
Data Release Frequency: Biennially

INDIAN RESERV: Indian Reservations

This map layer portrays Indian administered lands of the United States that have any area equal to or greater than 640 acres.

Date of Government Version: 12/31/2014
Date Data Arrived at EDR: 07/14/2015
Date Made Active in Reports: 01/10/2017
Number of Days to Update: 546

Source: USGS
Telephone: 202-208-3710
Last EDR Contact: 10/06/2020
Next Scheduled EDR Contact: 01/18/2021
Data Release Frequency: Semi-Annually

FUSRAP: Formerly Utilized Sites Remedial Action Program

DOE established the Formerly Utilized Sites Remedial Action Program (FUSRAP) in 1974 to remediate sites where radioactive contamination remained from Manhattan Project and early U.S. Atomic Energy Commission (AEC) operations.

Date of Government Version: 08/08/2017
Date Data Arrived at EDR: 09/11/2018
Date Made Active in Reports: 09/14/2018
Number of Days to Update: 3

Source: Department of Energy
Telephone: 202-586-3559
Last EDR Contact: 07/28/2020
Next Scheduled EDR Contact: 11/16/2020
Data Release Frequency: Varies

UMTRA: Uranium Mill Tailings Sites

Uranium ore was mined by private companies for federal government use in national defense programs. When the mills shut down, large piles of the sand-like material (mill tailings) remain after uranium has been extracted from the ore. Levels of human exposure to radioactive materials from the piles are low; however, in some cases tailings were used as construction materials before the potential health hazards of the tailings were recognized.

GOVERNMENT RECORDS SEARCHED / DATA CURRENCY TRACKING

Date of Government Version: 08/30/2019
Date Data Arrived at EDR: 11/15/2019
Date Made Active in Reports: 01/28/2020
Number of Days to Update: 74

Source: Department of Energy
Telephone: 505-845-0011
Last EDR Contact: 08/21/2020
Next Scheduled EDR Contact: 11/30/2020
Data Release Frequency: Varies

LEAD SMELTER 1: Lead Smelter Sites

A listing of former lead smelter site locations.

Date of Government Version: 07/29/2020
Date Data Arrived at EDR: 08/03/2020
Date Made Active in Reports: 08/25/2020
Number of Days to Update: 22

Source: Environmental Protection Agency
Telephone: 703-603-8787
Last EDR Contact: 10/01/2020
Next Scheduled EDR Contact: 01/11/2021
Data Release Frequency: Varies

LEAD SMELTER 2: Lead Smelter Sites

A list of several hundred sites in the U.S. where secondary lead smelting was done from 1931 and 1964. These sites may pose a threat to public health through ingestion or inhalation of contaminated soil or dust

Date of Government Version: 04/05/2001
Date Data Arrived at EDR: 10/27/2010
Date Made Active in Reports: 12/02/2010
Number of Days to Update: 36

Source: American Journal of Public Health
Telephone: 703-305-6451
Last EDR Contact: 12/02/2009
Next Scheduled EDR Contact: N/A
Data Release Frequency: No Update Planned

US AIRS (AFS): Aerometric Information Retrieval System Facility Subsystem (AFS)

The database is a sub-system of Aerometric Information Retrieval System (AIRS). AFS contains compliance data on air pollution point sources regulated by the U.S. EPA and/or state and local air regulatory agencies. This information comes from source reports by various stationary sources of air pollution, such as electric power plants, steel mills, factories, and universities, and provides information about the air pollutants they produce. Action, air program, air program pollutant, and general level plant data. It is used to track emissions and compliance data from industrial plants.

Date of Government Version: 10/12/2016
Date Data Arrived at EDR: 10/26/2016
Date Made Active in Reports: 02/03/2017
Number of Days to Update: 100

Source: EPA
Telephone: 202-564-2496
Last EDR Contact: 09/26/2017
Next Scheduled EDR Contact: 01/08/2018
Data Release Frequency: Annually

US AIRS MINOR: Air Facility System Data

A listing of minor source facilities.

Date of Government Version: 10/12/2016
Date Data Arrived at EDR: 10/26/2016
Date Made Active in Reports: 02/03/2017
Number of Days to Update: 100

Source: EPA
Telephone: 202-564-2496
Last EDR Contact: 09/26/2017
Next Scheduled EDR Contact: 01/08/2018
Data Release Frequency: Annually

MINES VIOLATIONS: MSHA Violation Assessment Data

Mines violation and assessment information. Department of Labor, Mine Safety & Health Administration.

Date of Government Version: 05/28/2020
Date Data Arrived at EDR: 05/28/2020
Date Made Active in Reports: 08/13/2020
Number of Days to Update: 77

Source: DOL, Mine Safety & Health Administration
Telephone: 202-693-9424
Last EDR Contact: 09/10/2020
Next Scheduled EDR Contact: 12/14/2020
Data Release Frequency: Quarterly

US MINES: Mines Master Index File

Contains all mine identification numbers issued for mines active or opened since 1971. The data also includes violation information.

GOVERNMENT RECORDS SEARCHED / DATA CURRENCY TRACKING

Date of Government Version: 05/01/2020
Date Data Arrived at EDR: 05/21/2020
Date Made Active in Reports: 08/13/2020
Number of Days to Update: 84

Source: Department of Labor, Mine Safety and Health Administration
Telephone: 303-231-5959
Last EDR Contact: 08/25/2020
Next Scheduled EDR Contact: 12/07/2020
Data Release Frequency: Semi-Annually

US MINES 2: Ferrous and Nonferrous Metal Mines Database Listing

This map layer includes ferrous (ferrous metal mines are facilities that extract ferrous metals, such as iron ore or molybdenum) and nonferrous (Nonferrous metal mines are facilities that extract nonferrous metals, such as gold, silver, copper, zinc, and lead) metal mines in the United States.

Date of Government Version: 05/06/2020
Date Data Arrived at EDR: 05/27/2020
Date Made Active in Reports: 08/13/2020
Number of Days to Update: 78

Source: USGS
Telephone: 703-648-7709
Last EDR Contact: 08/28/2020
Next Scheduled EDR Contact: 12/07/2020
Data Release Frequency: Varies

US MINES 3: Active Mines & Mineral Plants Database Listing

Active Mines and Mineral Processing Plant operations for commodities monitored by the Minerals Information Team of the USGS.

Date of Government Version: 04/14/2011
Date Data Arrived at EDR: 06/08/2011
Date Made Active in Reports: 09/13/2011
Number of Days to Update: 97

Source: USGS
Telephone: 703-648-7709
Last EDR Contact: 08/28/2020
Next Scheduled EDR Contact: 12/07/2020
Data Release Frequency: Varies

ABANDONED MINES: Abandoned Mines

An inventory of land and water impacted by past mining (primarily coal mining) is maintained by OSMRE to provide information needed to implement the Surface Mining Control and Reclamation Act of 1977 (SMCRA). The inventory contains information on the location, type, and extent of AML impacts, as well as, information on the cost associated with the reclamation of those problems. The inventory is based upon field surveys by State, Tribal, and OSMRE program officials. It is dynamic to the extent that it is modified as new problems are identified and existing problems are reclaimed.

Date of Government Version: 06/22/2020
Date Data Arrived at EDR: 06/22/2020
Date Made Active in Reports: 09/10/2020
Number of Days to Update: 80

Source: Department of Interior
Telephone: 202-208-2609
Last EDR Contact: 09/16/2020
Next Scheduled EDR Contact: 12/21/2020
Data Release Frequency: Quarterly

FINDS: Facility Index System/Facility Registry System

Facility Index System. FINDS contains both facility information and 'pointers' to other sources that contain more detail. EDR includes the following FINDS databases in this report: PCS (Permit Compliance System), AIRS (Aerometric Information Retrieval System), DOCKET (Enforcement Docket used to manage and track information on civil judicial enforcement cases for all environmental statutes), FURS (Federal Underground Injection Control), C-DOCKET (Criminal Docket System used to track criminal enforcement actions for all environmental statutes), FFIS (Federal Facilities Information System), STATE (State Environmental Laws and Statutes), and PADS (PCB Activity Data System).

Date of Government Version: 02/03/2020
Date Data Arrived at EDR: 03/03/2020
Date Made Active in Reports: 05/28/2020
Number of Days to Update: 86

Source: EPA
Telephone: (415) 947-8000
Last EDR Contact: 09/15/2020
Next Scheduled EDR Contact: 12/14/2020
Data Release Frequency: Quarterly

ECHO: Enforcement & Compliance History Information

ECHO provides integrated compliance and enforcement information for about 800,000 regulated facilities nationwide.

Date of Government Version: 06/27/2020
Date Data Arrived at EDR: 07/02/2020
Date Made Active in Reports: 09/28/2020
Number of Days to Update: 88

Source: Environmental Protection Agency
Telephone: 202-564-2280
Last EDR Contact: 10/06/2020
Next Scheduled EDR Contact: 01/18/2021
Data Release Frequency: Quarterly

GOVERNMENT RECORDS SEARCHED / DATA CURRENCY TRACKING

DOCKET HWC: Hazardous Waste Compliance Docket Listing

A complete list of the Federal Agency Hazardous Waste Compliance Docket Facilities.

Date of Government Version: 05/31/2018	Source: Environmental Protection Agency
Date Data Arrived at EDR: 07/26/2018	Telephone: 202-564-0527
Date Made Active in Reports: 10/05/2018	Last EDR Contact: 08/19/2020
Number of Days to Update: 71	Next Scheduled EDR Contact: 12/07/2020
	Data Release Frequency: Varies

UXO: Unexploded Ordnance Sites

A listing of unexploded ordnance site locations

Date of Government Version: 12/31/2018	Source: Department of Defense
Date Data Arrived at EDR: 07/02/2020	Telephone: 703-704-1564
Date Made Active in Reports: 09/17/2020	Last EDR Contact: 10/08/2020
Number of Days to Update: 77	Next Scheduled EDR Contact: 01/25/2021
	Data Release Frequency: Varies

FUELS PROGRAM: EPA Fuels Program Registered Listing

This listing includes facilities that are registered under the Part 80 (Code of Federal Regulations) EPA Fuels Programs. All companies now are required to submit new and updated registrations.

Date of Government Version: 05/18/2020	Source: EPA
Date Data Arrived at EDR: 05/19/2020	Telephone: 800-385-6164
Date Made Active in Reports: 08/03/2020	Last EDR Contact: 08/17/2020
Number of Days to Update: 76	Next Scheduled EDR Contact: 11/30/2020
	Data Release Frequency: Quarterly

CA BOND EXP. PLAN: Bond Expenditure Plan

Department of Health Services developed a site-specific expenditure plan as the basis for an appropriation of Hazardous Substance Cleanup Bond Act funds. It is not updated.

Date of Government Version: 01/01/1989	Source: Department of Health Services
Date Data Arrived at EDR: 07/27/1994	Telephone: 916-255-2118
Date Made Active in Reports: 08/02/1994	Last EDR Contact: 05/31/1994
Number of Days to Update: 6	Next Scheduled EDR Contact: N/A
	Data Release Frequency: No Update Planned

CORTESE: "Cortese" Hazardous Waste & Substances Sites List

The sites for the list are designated by the State Water Resource Control Board (LUST), the Integrated Waste Board (SWF/LS), and the Department of Toxic Substances Control (Cal-Sites).

Date of Government Version: 06/22/2020	Source: CAL EPA/Office of Emergency Information
Date Data Arrived at EDR: 06/22/2020	Telephone: 916-323-3400
Date Made Active in Reports: 09/04/2020	Last EDR Contact: 09/23/2020
Number of Days to Update: 74	Next Scheduled EDR Contact: 01/04/2021
	Data Release Frequency: Quarterly

CUPA LIVERMORE-PLEASANTON: CUPA Facility Listing

list of facilities associated with the various CUPA programs in Livermore-Pleasanton

Date of Government Version: 05/01/2019	Source: Livermore-Pleasanton Fire Department
Date Data Arrived at EDR: 05/14/2019	Telephone: 925-454-2361
Date Made Active in Reports: 07/17/2019	Last EDR Contact: 08/14/2020
Number of Days to Update: 64	Next Scheduled EDR Contact: 11/23/2020
	Data Release Frequency: Varies

CUPA SAN FRANCISCO CO: CUPA Facility Listing

Cupa facilities

GOVERNMENT RECORDS SEARCHED / DATA CURRENCY TRACKING

Date of Government Version: 05/04/2020
Date Data Arrived at EDR: 05/06/2020
Date Made Active in Reports: 07/17/2020
Number of Days to Update: 72

Source: San Francisco County Department of Environmental Health
Telephone: 415-252-3896
Last EDR Contact: 07/28/2020
Next Scheduled EDR Contact: 11/16/2020
Data Release Frequency: Varies

DRYCLEANERS: Cleaner Facilities

A list of drycleaner related facilities that have EPA ID numbers. These are facilities with certain SIC codes: power laundries, family and commercial; garment pressing and cleaner's agents; linen supply; coin-operated laundries and cleaning; drycleaning plants, except rugs; carpet and upholster cleaning; industrial launderers; laundry and garment services.

Date of Government Version: 06/04/2020
Date Data Arrived at EDR: 06/05/2020
Date Made Active in Reports: 08/17/2020
Number of Days to Update: 73

Source: Department of Toxic Substance Control
Telephone: 916-327-4498
Last EDR Contact: 08/24/2020
Next Scheduled EDR Contact: 12/14/2020
Data Release Frequency: Annually

DRYCLEAN SOUTH COAST: South Coast Air Quality Management District Drycleaner Listing

A listing of dry cleaners in the South Coast Air Quality Management District

Date of Government Version: 08/19/2020
Date Data Arrived at EDR: 08/21/2020
Date Made Active in Reports: 09/04/2020
Number of Days to Update: 14

Source: South Coast Air Quality Management District
Telephone: 909-396-3211
Last EDR Contact: 08/17/2020
Next Scheduled EDR Contact: 12/07/2020
Data Release Frequency: Varies

DRYCLEAN AVAQMD: Antelope Valley Air Quality Management District Drycleaner Listing

A listing of dry cleaners in the Antelope Valley Air Quality Management District.

Date of Government Version: 05/28/2020
Date Data Arrived at EDR: 05/29/2020
Date Made Active in Reports: 08/12/2020
Number of Days to Update: 75

Source: Antelope Valley Air Quality Management District
Telephone: 661-723-8070
Last EDR Contact: 08/25/2020
Next Scheduled EDR Contact: 12/14/2020
Data Release Frequency: Varies

EMI: Emissions Inventory Data

Toxics and criteria pollutant emissions data collected by the ARB and local air pollution agencies.

Date of Government Version: 12/31/2018
Date Data Arrived at EDR: 06/16/2020
Date Made Active in Reports: 08/28/2020
Number of Days to Update: 73

Source: California Air Resources Board
Telephone: 916-322-2990
Last EDR Contact: 09/18/2020
Next Scheduled EDR Contact: 12/28/2020
Data Release Frequency: Varies

ENF: Enforcement Action Listing

A listing of Water Board Enforcement Actions. Formal is everything except Oral/Verbal Communication, Notice of Violation, Expedited Payment Letter, and Staff Enforcement Letter.

Date of Government Version: 07/20/2020
Date Data Arrived at EDR: 07/21/2020
Date Made Active in Reports: 10/07/2020
Number of Days to Update: 78

Source: State Water Resources Control Board
Telephone: 916-445-9379
Last EDR Contact: 07/21/2020
Next Scheduled EDR Contact: 11/02/2020
Data Release Frequency: Varies

Financial Assurance 1: Financial Assurance Information Listing

Financial Assurance information

Date of Government Version: 07/13/2020
Date Data Arrived at EDR: 07/16/2020
Date Made Active in Reports: 09/29/2020
Number of Days to Update: 75

Source: Department of Toxic Substances Control
Telephone: 916-255-3628
Last EDR Contact: 07/14/2020
Next Scheduled EDR Contact: 11/02/2020
Data Release Frequency: Varies

GOVERNMENT RECORDS SEARCHED / DATA CURRENCY TRACKING

Financial Assurance 2: Financial Assurance Information Listing

A listing of financial assurance information for solid waste facilities. Financial assurance is intended to ensure that resources are available to pay for the cost of closure, post-closure care, and corrective measures if the owner or operator of a regulated facility is unable or unwilling to pay.

Date of Government Version: 05/14/2020	Source: California Integrated Waste Management Board
Date Data Arrived at EDR: 05/15/2020	Telephone: 916-341-6066
Date Made Active in Reports: 07/27/2020	Last EDR Contact: 08/04/2020
Number of Days to Update: 73	Next Scheduled EDR Contact: 11/23/2020
	Data Release Frequency: Varies

HAZNET: Facility and Manifest Data

Facility and Manifest Data. The data is extracted from the copies of hazardous waste manifests received each year by the DTSC. The annual volume of manifests is typically 700,000 - 1,000,000 annually, representing approximately 350,000 - 500,000 shipments. Data are from the manifests submitted without correction, and therefore many contain some invalid values for data elements such as generator ID, TSD ID, waste category, and disposal method. This database begins with calendar year 1993.

Date of Government Version: 12/31/2019	Source: California Environmental Protection Agency
Date Data Arrived at EDR: 04/15/2020	Telephone: 916-255-1136
Date Made Active in Reports: 07/02/2020	Last EDR Contact: 10/05/2020
Number of Days to Update: 78	Next Scheduled EDR Contact: 01/18/2021
	Data Release Frequency: Annually

ICE: ICE

Contains data pertaining to the Permitted Facilities with Inspections / Enforcements sites tracked in Envirostor.

Date of Government Version: 05/18/2020	Source: Department of Toxic Substances Control
Date Data Arrived at EDR: 05/19/2020	Telephone: 877-786-9427
Date Made Active in Reports: 07/31/2020	Last EDR Contact: 08/17/2020
Number of Days to Update: 73	Next Scheduled EDR Contact: 11/30/2020
	Data Release Frequency: Quarterly

HIST CORTESE: Hazardous Waste & Substance Site List

The sites for the list are designated by the State Water Resource Control Board [LUST], the Integrated Waste Board [SWF/LS], and the Department of Toxic Substances Control [CALSTATES]. This listing is no longer updated by the state agency.

Date of Government Version: 04/01/2001	Source: Department of Toxic Substances Control
Date Data Arrived at EDR: 01/22/2009	Telephone: 916-323-3400
Date Made Active in Reports: 04/08/2009	Last EDR Contact: 01/22/2009
Number of Days to Update: 76	Next Scheduled EDR Contact: N/A
	Data Release Frequency: No Update Planned

HWP: EnviroStor Permitted Facilities Listing

Detailed information on permitted hazardous waste facilities and corrective action ("cleanups") tracked in EnviroStor.

Date of Government Version: 05/18/2020	Source: Department of Toxic Substances Control
Date Data Arrived at EDR: 05/18/2020	Telephone: 916-323-3400
Date Made Active in Reports: 07/31/2020	Last EDR Contact: 08/17/2020
Number of Days to Update: 74	Next Scheduled EDR Contact: 11/30/2020
	Data Release Frequency: Quarterly

HWT: Registered Hazardous Waste Transporter Database

A listing of hazardous waste transporters. In California, unless specifically exempted, it is unlawful for any person to transport hazardous wastes unless the person holds a valid registration issued by DTSC. A hazardous waste transporter registration is valid for one year and is assigned a unique registration number.

Date of Government Version: 07/06/2020	Source: Department of Toxic Substances Control
Date Data Arrived at EDR: 07/07/2020	Telephone: 916-440-7145
Date Made Active in Reports: 09/17/2020	Last EDR Contact: 10/06/2020
Number of Days to Update: 72	Next Scheduled EDR Contact: 01/18/2021
	Data Release Frequency: Quarterly

GOVERNMENT RECORDS SEARCHED / DATA CURRENCY TRACKING

MINES: Mines Site Location Listing

A listing of mine site locations from the Office of Mine Reclamation.

Date of Government Version: 06/08/2020	Source: Department of Conservation
Date Data Arrived at EDR: 06/09/2020	Telephone: 916-322-1080
Date Made Active in Reports: 08/19/2020	Last EDR Contact: 09/08/2020
Number of Days to Update: 71	Next Scheduled EDR Contact: 12/21/2020
	Data Release Frequency: Quarterly

MWMP: Medical Waste Management Program Listing

The Medical Waste Management Program (MWMP) ensures the proper handling and disposal of medical waste by permitting and inspecting medical waste Offsite Treatment Facilities (PDF) and Transfer Stations (PDF) throughout the state. MWMP also oversees all Medical Waste Transporters.

Date of Government Version: 05/28/2020	Source: Department of Public Health
Date Data Arrived at EDR: 06/02/2020	Telephone: 916-558-1784
Date Made Active in Reports: 08/14/2020	Last EDR Contact: 08/31/2020
Number of Days to Update: 73	Next Scheduled EDR Contact: 12/14/2020
	Data Release Frequency: Varies

NPDES: NPDES Permits Listing

A listing of NPDES permits, including stormwater.

Date of Government Version: 05/12/2020	Source: State Water Resources Control Board
Date Data Arrived at EDR: 05/12/2020	Telephone: 916-445-9379
Date Made Active in Reports: 07/28/2020	Last EDR Contact: 08/10/2020
Number of Days to Update: 77	Next Scheduled EDR Contact: 11/23/2020
	Data Release Frequency: Quarterly

PEST LIC: Pesticide Regulation Licenses Listing

A listing of licenses and certificates issued by the Department of Pesticide Regulation. The DPR issues licenses and/or certificates to: Persons and businesses that apply or sell pesticides; Pest control dealers and brokers; Persons who advise on agricultural pesticide applications.

Date of Government Version: 06/01/2020	Source: Department of Pesticide Regulation
Date Data Arrived at EDR: 06/02/2020	Telephone: 916-445-4038
Date Made Active in Reports: 08/14/2020	Last EDR Contact: 08/31/2020
Number of Days to Update: 73	Next Scheduled EDR Contact: 12/14/2020
	Data Release Frequency: Quarterly

PROC: Certified Processors Database

A listing of certified processors.

Date of Government Version: 06/08/2020	Source: Department of Conservation
Date Data Arrived at EDR: 06/09/2020	Telephone: 916-323-3836
Date Made Active in Reports: 08/19/2020	Last EDR Contact: 09/08/2020
Number of Days to Update: 71	Next Scheduled EDR Contact: 12/21/2020
	Data Release Frequency: Quarterly

NOTIFY 65: Proposition 65 Records

Listings of all Proposition 65 incidents reported to counties by the State Water Resources Control Board and the Regional Water Quality Control Board. This database is no longer updated by the reporting agency.

Date of Government Version: 08/21/2020	Source: State Water Resources Control Board
Date Data Arrived at EDR: 08/21/2020	Telephone: 916-445-3846
Date Made Active in Reports: 08/27/2020	Last EDR Contact: 08/20/2020
Number of Days to Update: 6	Next Scheduled EDR Contact: 12/28/2020
	Data Release Frequency: No Update Planned

GOVERNMENT RECORDS SEARCHED / DATA CURRENCY TRACKING

UIC: UIC Listing

A listing of wells identified as underground injection wells, in the California Oil and Gas Wells database.

Date of Government Version: 06/06/2020	Source: Department of Conservation
Date Data Arrived at EDR: 06/09/2020	Telephone: 916-445-2408
Date Made Active in Reports: 08/20/2020	Last EDR Contact: 09/08/2020
Number of Days to Update: 72	Next Scheduled EDR Contact: 12/21/2020
	Data Release Frequency: Varies

UIC GEO: Underground Injection Control Sites (GEOTRACKER)

Underground control injection sites

Date of Government Version: 06/08/2020	Source: State Water Resource Control Board
Date Data Arrived at EDR: 06/09/2020	Telephone: 866-480-1028
Date Made Active in Reports: 08/19/2020	Last EDR Contact: 09/08/2020
Number of Days to Update: 71	Next Scheduled EDR Contact: 12/21/2020
	Data Release Frequency: Varies

WASTEWATER PITS: Oil Wastewater Pits Listing

Water officials discovered that oil producers have been dumping chemical-laden wastewater into hundreds of unlined pits that are operating without proper permits. Inspections completed by the Central Valley Regional Water Quality Control Board revealed the existence of previously unidentified waste sites. The water boards review found that more than one-third of the region's active disposal pits are operating without permission.

Date of Government Version: 11/19/2019	Source: RWQCB, Central Valley Region
Date Data Arrived at EDR: 01/07/2020	Telephone: 559-445-5577
Date Made Active in Reports: 03/09/2020	Last EDR Contact: 10/09/2020
Number of Days to Update: 62	Next Scheduled EDR Contact: 01/18/2021
	Data Release Frequency: Varies

WDS: Waste Discharge System

Sites which have been issued waste discharge requirements.

Date of Government Version: 06/19/2007	Source: State Water Resources Control Board
Date Data Arrived at EDR: 06/20/2007	Telephone: 916-341-5227
Date Made Active in Reports: 06/29/2007	Last EDR Contact: 08/11/2020
Number of Days to Update: 9	Next Scheduled EDR Contact: 11/30/2020
	Data Release Frequency: No Update Planned

WIP: Well Investigation Program Case List

Well Investigation Program case in the San Gabriel and San Fernando Valley area.

Date of Government Version: 07/03/2009	Source: Los Angeles Water Quality Control Board
Date Data Arrived at EDR: 07/21/2009	Telephone: 213-576-6726
Date Made Active in Reports: 08/03/2009	Last EDR Contact: 09/16/2020
Number of Days to Update: 13	Next Scheduled EDR Contact: 01/04/2021
	Data Release Frequency: No Update Planned

MILITARY PRIV SITES: Military Privatized Sites (GEOTRACKER)

Military privatized sites

Date of Government Version: 06/08/2020	Source: State Water Resources Control Board
Date Data Arrived at EDR: 06/09/2020	Telephone: 866-480-1028
Date Made Active in Reports: 08/19/2020	Last EDR Contact: 09/08/2020
Number of Days to Update: 71	Next Scheduled EDR Contact: 12/21/2020
	Data Release Frequency: Varies

PROJECT: Project Sites (GEOTRACKER)

Projects sites

GOVERNMENT RECORDS SEARCHED / DATA CURRENCY TRACKING

Date of Government Version: 06/08/2020
Date Data Arrived at EDR: 06/09/2020
Date Made Active in Reports: 08/19/2020
Number of Days to Update: 71

Source: State Water Resources Control Board
Telephone: 866-480-1028
Last EDR Contact: 09/08/2020
Next Scheduled EDR Contact: 12/21/2020
Data Release Frequency: Varies

WDR: Waste Discharge Requirements Listing

In general, the Waste Discharge Requirements (WDRs) Program (sometimes also referred to as the "Non Chapter 15 (Non 15) Program") regulates point discharges that are exempt pursuant to Subsection 20090 of Title 27 and not subject to the Federal Water Pollution Control Act. Exemptions from Title 27 may be granted for nine categories of discharges (e.g., sewage, wastewater, etc.) that meet, and continue to meet, the preconditions listed for each specific exemption. The scope of the WDRs Program also includes the discharge of wastes classified as inert, pursuant to section 20230 of Title 27.

Date of Government Version: 06/08/2020
Date Data Arrived at EDR: 06/09/2020
Date Made Active in Reports: 08/20/2020
Number of Days to Update: 72

Source: State Water Resources Control Board
Telephone: 916-341-5810
Last EDR Contact: 09/08/2020
Next Scheduled EDR Contact: 12/21/2020
Data Release Frequency: Quarterly

CIWQS: California Integrated Water Quality System

The California Integrated Water Quality System (CIWQS) is a computer system used by the State and Regional Water Quality Control Boards to track information about places of environmental interest, manage permits and other orders, track inspections, and manage violations and enforcement activities.

Date of Government Version: 06/01/2020
Date Data Arrived at EDR: 06/02/2020
Date Made Active in Reports: 08/14/2020
Number of Days to Update: 73

Source: State Water Resources Control Board
Telephone: 866-794-4977
Last EDR Contact: 08/31/2020
Next Scheduled EDR Contact: 12/14/2020
Data Release Frequency: Varies

CERS: CalEPA Regulated Site Portal Data

The CalEPA Regulated Site Portal database combines data about environmentally regulated sites and facilities in California into a single database. It combines data from a variety of state and federal databases, and provides an overview of regulated activities across the spectrum of environmental programs for any given location in California. These activities include hazardous materials and waste, state and federal cleanups, impacted ground and surface waters, and toxic materials

Date of Government Version: 07/20/2020
Date Data Arrived at EDR: 07/21/2020
Date Made Active in Reports: 10/07/2020
Number of Days to Update: 78

Source: California Environmental Protection Agency
Telephone: 916-323-2514
Last EDR Contact: 07/21/2020
Next Scheduled EDR Contact: 11/02/2020
Data Release Frequency: Varies

NON-CASE INFO: Non-Case Information Sites (GEOTRACKER)

Non-Case Information sites

Date of Government Version: 06/08/2020
Date Data Arrived at EDR: 06/09/2020
Date Made Active in Reports: 08/19/2020
Number of Days to Update: 71

Source: State Water Resources Control Board
Telephone: 866-480-1028
Last EDR Contact: 09/08/2020
Next Scheduled EDR Contact: 12/21/2020
Data Release Frequency: Varies

OTHER OIL GAS: Other Oil & Gas Projects Sites (GEOTRACKER)

Other Oil & Gas Projects sites

Date of Government Version: 06/08/2020
Date Data Arrived at EDR: 06/09/2020
Date Made Active in Reports: 08/19/2020
Number of Days to Update: 71

Source: State Water Resources Control Board
Telephone: 866-480-1028
Last EDR Contact: 09/08/2020
Next Scheduled EDR Contact: 12/21/2020
Data Release Frequency: Varies

GOVERNMENT RECORDS SEARCHED / DATA CURRENCY TRACKING

PROD WATER PONDS: Produced Water Ponds Sites (GEOTRACKER)

Produced water ponds sites

Date of Government Version: 06/08/2020
Date Data Arrived at EDR: 06/09/2020
Date Made Active in Reports: 08/19/2020
Number of Days to Update: 71

Source: State Water Resources Control Board
Telephone: 866-480-1028
Last EDR Contact: 09/08/2020
Next Scheduled EDR Contact: 12/21/2020
Data Release Frequency: Varies

SAMPLING POINT: Sampling Point ? Public Sites (GEOTRACKER)

Sampling point - public sites

Date of Government Version: 06/08/2020
Date Data Arrived at EDR: 06/09/2020
Date Made Active in Reports: 08/19/2020
Number of Days to Update: 71

Source: State Water Resources Control Board
Telephone: 866-480-1028
Last EDR Contact: 09/08/2020
Next Scheduled EDR Contact: 12/21/2020
Data Release Frequency: Varies

WELL STIM PROJ: Well Stimulation Project (GEOTRACKER)

Includes areas of groundwater monitoring plans, a depiction of the monitoring network, and the facilities, boundaries, and subsurface characteristics of the oilfield and the features (oil and gas wells, produced water ponds, UIC wells, water supply wells, etc?) being monitored

Date of Government Version: 06/08/2020
Date Data Arrived at EDR: 06/09/2020
Date Made Active in Reports: 08/19/2020
Number of Days to Update: 71

Source: State Water Resources Control Board
Telephone: 866-480-1028
Last EDR Contact: 09/08/2020
Next Scheduled EDR Contact: 12/21/2020
Data Release Frequency: Varies

HWTS: Hazardous Waste Tracking System

DTSC maintains the Hazardous Waste Tracking System that stores ID number information since the early 1980s and manifest data since 1993. The system collects both manifest copies from the generator and destination facility.

Date of Government Version: 04/08/2020
Date Data Arrived at EDR: 04/09/2020
Date Made Active in Reports: 07/01/2020
Number of Days to Update: 83

Source: Department of Toxic Substances Control
Telephone: 916-324-2444
Last EDR Contact: 10/01/2020
Next Scheduled EDR Contact: 01/18/2021
Data Release Frequency: Varies

PCS: Permit Compliance System

PCS is a computerized management information system that contains data on National Pollutant Discharge Elimination System (NPDES) permit holding facilities. PCS tracks the permit, compliance, and enforcement status of NPDES facilities.

Date of Government Version: 07/14/2011
Date Data Arrived at EDR: 08/05/2011
Date Made Active in Reports: 09/29/2011
Number of Days to Update: 55

Source: EPA, Office of Water
Telephone: 202-564-2496
Last EDR Contact: 10/02/2020
Next Scheduled EDR Contact: 01/18/2021
Data Release Frequency: Semi-Annually

PCS INACTIVE: Listing of Inactive PCS Permits

An inactive permit is a facility that has shut down or is no longer discharging.

Date of Government Version: 11/05/2014
Date Data Arrived at EDR: 01/06/2015
Date Made Active in Reports: 05/06/2015
Number of Days to Update: 120

Source: EPA
Telephone: 202-564-2496
Last EDR Contact: 10/02/2020
Next Scheduled EDR Contact: 01/18/2021
Data Release Frequency: Semi-Annually

GOVERNMENT RECORDS SEARCHED / DATA CURRENCY TRACKING

MINES MRDS: Mineral Resources Data System Mineral Resources Data System

Date of Government Version: 04/06/2018
Date Data Arrived at EDR: 10/21/2019
Date Made Active in Reports: 10/24/2019
Number of Days to Update: 3

Source: USGS
Telephone: 703-648-6533
Last EDR Contact: 08/28/2020
Next Scheduled EDR Contact: 12/07/2020
Data Release Frequency: Varies

PCS ENF: Enforcement data No description is available for this data

Date of Government Version: 12/31/2014
Date Data Arrived at EDR: 02/05/2015
Date Made Active in Reports: 03/06/2015
Number of Days to Update: 29

Source: EPA
Telephone: 202-564-2497
Last EDR Contact: 10/02/2020
Next Scheduled EDR Contact: 01/18/2021
Data Release Frequency: Varies

EDR HIGH RISK HISTORICAL RECORDS

EDR Exclusive Records

EDR MGP: EDR Proprietary Manufactured Gas Plants

The EDR Proprietary Manufactured Gas Plant Database includes records of coal gas plants (manufactured gas plants) compiled by EDR's researchers. Manufactured gas sites were used in the United States from the 1800's to 1950's to produce a gas that could be distributed and used as fuel. These plants used whale oil, rosin, coal, or a mixture of coal, oil, and water that also produced a significant amount of waste. Many of the byproducts of the gas production, such as coal tar (oily waste containing volatile and non-volatile chemicals), sludges, oils and other compounds are potentially hazardous to human health and the environment. The byproduct from this process was frequently disposed of directly at the plant site and can remain or spread slowly, serving as a continuous source of soil and groundwater contamination.

Date of Government Version: N/A
Date Data Arrived at EDR: N/A
Date Made Active in Reports: N/A
Number of Days to Update: N/A

Source: EDR, Inc.
Telephone: N/A
Last EDR Contact: N/A
Next Scheduled EDR Contact: N/A
Data Release Frequency: No Update Planned

EDR Hist Auto: EDR Exclusive Historical Auto Stations

EDR has searched selected national collections of business directories and has collected listings of potential gas station/filling station/service station sites that were available to EDR researchers. EDR's review was limited to those categories of sources that might, in EDR's opinion, include gas station/filling station/service station establishments. The categories reviewed included, but were not limited to gas, gas station, gasoline station, filling station, auto, automobile repair, auto service station, service station, etc. This database falls within a category of information EDR classifies as "High Risk Historical Records", or HRHR. EDR's HRHR effort presents unique and sometimes proprietary data about past sites and operations that typically create environmental concerns, but may not show up in current government records searches.

Date of Government Version: N/A
Date Data Arrived at EDR: N/A
Date Made Active in Reports: N/A
Number of Days to Update: N/A

Source: EDR, Inc.
Telephone: N/A
Last EDR Contact: N/A
Next Scheduled EDR Contact: N/A
Data Release Frequency: Varies

EDR Hist Cleaner: EDR Exclusive Historical Cleaners

EDR has searched selected national collections of business directories and has collected listings of potential dry cleaner sites that were available to EDR researchers. EDR's review was limited to those categories of sources that might, in EDR's opinion, include dry cleaning establishments. The categories reviewed included, but were not limited to dry cleaners, cleaners, laundry, laundromat, cleaning/laundry, wash & dry etc. This database falls within a category of information EDR classifies as "High Risk Historical Records", or HRHR. EDR's HRHR effort presents unique and sometimes proprietary data about past sites and operations that typically create environmental concerns, but may not show up in current government records searches.

GOVERNMENT RECORDS SEARCHED / DATA CURRENCY TRACKING

Date of Government Version: N/A
Date Data Arrived at EDR: N/A
Date Made Active in Reports: N/A
Number of Days to Update: N/A

Source: EDR, Inc.
Telephone: N/A
Last EDR Contact: N/A
Next Scheduled EDR Contact: N/A
Data Release Frequency: Varies

EDR RECOVERED GOVERNMENT ARCHIVES

Exclusive Recovered Govt. Archives

RGA LF: Recovered Government Archive Solid Waste Facilities List

The EDR Recovered Government Archive Landfill database provides a list of landfills derived from historical databases and includes many records that no longer appear in current government lists. Compiled from Records formerly available from the Department of Resources Recycling and Recovery in California.

Date of Government Version: N/A
Date Data Arrived at EDR: 07/01/2013
Date Made Active in Reports: 01/13/2014
Number of Days to Update: 196

Source: Department of Resources Recycling and Recovery
Telephone: N/A
Last EDR Contact: 06/01/2012
Next Scheduled EDR Contact: N/A
Data Release Frequency: Varies

RGA LUST: Recovered Government Archive Leaking Underground Storage Tank

The EDR Recovered Government Archive Leaking Underground Storage Tank database provides a list of LUST incidents derived from historical databases and includes many records that no longer appear in current government lists. Compiled from Records formerly available from the State Water Resources Control Board in California.

Date of Government Version: N/A
Date Data Arrived at EDR: 07/01/2013
Date Made Active in Reports: 12/30/2013
Number of Days to Update: 182

Source: State Water Resources Control Board
Telephone: N/A
Last EDR Contact: 06/01/2012
Next Scheduled EDR Contact: N/A
Data Release Frequency: Varies

COUNTY RECORDS

ALAMEDA COUNTY:

CS ALAMEDA: Contaminated Sites

A listing of contaminated sites overseen by the Toxic Release Program (oil and groundwater contamination from chemical releases and spills) and the Leaking Underground Storage Tank Program (soil and ground water contamination from leaking petroleum USTs).

Date of Government Version: 01/09/2019
Date Data Arrived at EDR: 01/11/2019
Date Made Active in Reports: 03/05/2019
Number of Days to Update: 53

Source: Alameda County Environmental Health Services
Telephone: 510-567-6700
Last EDR Contact: 10/01/2020
Next Scheduled EDR Contact: 01/18/2021
Data Release Frequency: Semi-Annually

UST ALAMEDA: Underground Tanks

Underground storage tank sites located in Alameda county.

Date of Government Version: 06/30/2020
Date Data Arrived at EDR: 07/01/2020
Date Made Active in Reports: 07/17/2020
Number of Days to Update: 16

Source: Alameda County Environmental Health Services
Telephone: 510-567-6700
Last EDR Contact: 10/01/2020
Next Scheduled EDR Contact: 01/18/2021
Data Release Frequency: Semi-Annually

AMADOR COUNTY:

GOVERNMENT RECORDS SEARCHED / DATA CURRENCY TRACKING

CUPA AMADOR: CUPA Facility List Cupa Facility List

Date of Government Version: 05/18/2020
Date Data Arrived at EDR: 05/19/2020
Date Made Active in Reports: 06/01/2020
Number of Days to Update: 13

Source: Amador County Environmental Health
Telephone: 209-223-6439
Last EDR Contact: 07/28/2020
Next Scheduled EDR Contact: 11/16/2020
Data Release Frequency: Varies

BUTTE COUNTY:

CUPA BUTTE: CUPA Facility Listing Cupa facility list.

Date of Government Version: 04/21/2017
Date Data Arrived at EDR: 04/25/2017
Date Made Active in Reports: 08/09/2017
Number of Days to Update: 106

Source: Public Health Department
Telephone: 530-538-7149
Last EDR Contact: 10/01/2020
Next Scheduled EDR Contact: 01/18/2021
Data Release Frequency: No Update Planned

CALVERAS COUNTY:

CUPA CALVERAS: CUPA Facility Listing Cupa Facility Listing

Date of Government Version: 06/17/2020
Date Data Arrived at EDR: 06/18/2020
Date Made Active in Reports: 09/02/2020
Number of Days to Update: 76

Source: Calveras County Environmental Health
Telephone: 209-754-6399
Last EDR Contact: 10/01/2020
Next Scheduled EDR Contact: 01/04/2021
Data Release Frequency: Quarterly

COLUSA COUNTY:

CUPA COLUSA: CUPA Facility List Cupa facility list.

Date of Government Version: 04/06/2020
Date Data Arrived at EDR: 04/23/2020
Date Made Active in Reports: 07/10/2020
Number of Days to Update: 78

Source: Health & Human Services
Telephone: 530-458-0396
Last EDR Contact: 07/28/2020
Next Scheduled EDR Contact: 11/16/2020
Data Release Frequency: Semi-Annually

CONTRA COSTA COUNTY:

SL CONTRA COSTA: Site List

List includes sites from the underground tank, hazardous waste generator and business plan/2185 programs.

Date of Government Version: 07/16/2020
Date Data Arrived at EDR: 07/22/2020
Date Made Active in Reports: 10/08/2020
Number of Days to Update: 78

Source: Contra Costa Health Services Department
Telephone: 925-646-2286
Last EDR Contact: 07/21/2020
Next Scheduled EDR Contact: 11/09/2020
Data Release Frequency: Semi-Annually

DEL NORTE COUNTY:

GOVERNMENT RECORDS SEARCHED / DATA CURRENCY TRACKING

CUPA DEL NORTE: CUPA Facility List Cupa Facility list

Date of Government Version: 04/16/2020
Date Data Arrived at EDR: 04/20/2020
Date Made Active in Reports: 07/08/2020
Number of Days to Update: 79

Source: Del Norte County Environmental Health Division
Telephone: 707-465-0426
Last EDR Contact: 08/13/2020
Next Scheduled EDR Contact: 11/09/2020
Data Release Frequency: Varies

EL DORADO COUNTY:

CUPA EL DORADO: CUPA Facility List CUPA facility list.

Date of Government Version: 05/07/2020
Date Data Arrived at EDR: 05/07/2020
Date Made Active in Reports: 07/23/2020
Number of Days to Update: 77

Source: El Dorado County Environmental Management Department
Telephone: 530-621-6623
Last EDR Contact: 08/13/2020
Next Scheduled EDR Contact: 11/09/2020
Data Release Frequency: Varies

FRESNO COUNTY:

CUPA FRESNO: CUPA Resources List

Certified Unified Program Agency. CUPA's are responsible for implementing a unified hazardous materials and hazardous waste management regulatory program. The agency provides oversight of businesses that deal with hazardous materials, operate underground storage tanks or aboveground storage tanks.

Date of Government Version: 06/30/2020
Date Data Arrived at EDR: 07/01/2020
Date Made Active in Reports: 09/17/2020
Number of Days to Update: 78

Source: Dept. of Community Health
Telephone: 559-445-3271
Last EDR Contact: 10/02/2020
Next Scheduled EDR Contact: 01/11/2021
Data Release Frequency: Semi-Annually

GLENN COUNTY:

CUPA GLENN: CUPA Facility List Cupa facility list

Date of Government Version: 01/22/2018
Date Data Arrived at EDR: 01/24/2018
Date Made Active in Reports: 03/14/2018
Number of Days to Update: 49

Source: Glenn County Air Pollution Control District
Telephone: 830-934-6500
Last EDR Contact: 07/14/2020
Next Scheduled EDR Contact: 11/02/2020
Data Release Frequency: No Update Planned

HUMBOLDT COUNTY:

CUPA HUMBOLDT: CUPA Facility List CUPA facility list.

Date of Government Version: 05/19/2020
Date Data Arrived at EDR: 05/20/2020
Date Made Active in Reports: 06/15/2020
Number of Days to Update: 26

Source: Humboldt County Environmental Health
Telephone: N/A
Last EDR Contact: 08/11/2020
Next Scheduled EDR Contact: 11/30/2020
Data Release Frequency: Semi-Annually

IMPERIAL COUNTY:

GOVERNMENT RECORDS SEARCHED / DATA CURRENCY TRACKING

CUPA IMPERIAL: CUPA Facility List Cupa facility list.

Date of Government Version: 07/14/2020
Date Data Arrived at EDR: 07/16/2020
Date Made Active in Reports: 09/29/2020
Number of Days to Update: 75

Source: San Diego Border Field Office
Telephone: 760-339-2777
Last EDR Contact: 07/14/2020
Next Scheduled EDR Contact: 11/02/2020
Data Release Frequency: Varies

INYO COUNTY:

CUPA INYO: CUPA Facility List Cupa facility list.

Date of Government Version: 04/02/2018
Date Data Arrived at EDR: 04/03/2018
Date Made Active in Reports: 06/14/2018
Number of Days to Update: 72

Source: Inyo County Environmental Health Services
Telephone: 760-878-0238
Last EDR Contact: 08/11/2020
Next Scheduled EDR Contact: 11/30/2020
Data Release Frequency: Varies

KERN COUNTY:

CUPA KERN: CUPA Facility List

A listing of sites included in the Kern County Hazardous Material Business Plan.

Date of Government Version: 04/29/2020
Date Data Arrived at EDR: 05/05/2020
Date Made Active in Reports: 08/26/2020
Number of Days to Update: 113

Source: Kern County Public Health
Telephone: 661-321-3000
Last EDR Contact: 07/28/2020
Next Scheduled EDR Contact: 11/16/2020
Data Release Frequency: Varies

UST KERN: Underground Storage Tank Sites & Tank Listing Kern County Sites and Tanks Listing.

Date of Government Version: 04/29/2020
Date Data Arrived at EDR: 05/05/2020
Date Made Active in Reports: 07/17/2020
Number of Days to Update: 73

Source: Kern County Environment Health Services Department
Telephone: 661-862-8700
Last EDR Contact: 07/28/2020
Next Scheduled EDR Contact: 11/16/2020
Data Release Frequency: Quarterly

KINGS COUNTY:

CUPA KINGS: CUPA Facility List

A listing of sites included in the county's Certified Unified Program Agency database. California's Secretary for Environmental Protection established the unified hazardous materials and hazardous waste regulatory program as required by chapter 6.11 of the California Health and Safety Code. The Unified Program consolidates the administration, permits, inspections, and enforcement activities.

Date of Government Version: 05/11/2020
Date Data Arrived at EDR: 05/12/2020
Date Made Active in Reports: 07/27/2020
Number of Days to Update: 76

Source: Kings County Department of Public Health
Telephone: 559-584-1411
Last EDR Contact: 08/21/2020
Next Scheduled EDR Contact: 11/30/2020
Data Release Frequency: Varies

LAKE COUNTY:

GOVERNMENT RECORDS SEARCHED / DATA CURRENCY TRACKING

CUPA LAKE: CUPA Facility List Cupa facility list

Date of Government Version: 04/20/2020
Date Data Arrived at EDR: 04/28/2020
Date Made Active in Reports: 07/14/2020
Number of Days to Update: 77

Source: Lake County Environmental Health
Telephone: 707-263-1164
Last EDR Contact: 10/07/2020
Next Scheduled EDR Contact: 01/25/2021
Data Release Frequency: Varies

LASSEN COUNTY:

CUPA LASSEN: CUPA Facility List Cupa facility list

Date of Government Version: 01/30/2020
Date Data Arrived at EDR: 01/31/2020
Date Made Active in Reports: 04/09/2020
Number of Days to Update: 69

Source: Lassen County Environmental Health
Telephone: 530-251-8528
Last EDR Contact: 08/11/2020
Next Scheduled EDR Contact: 11/02/2020
Data Release Frequency: Varies

LOS ANGELES COUNTY:

AOCONCERN: Key Areas of Concerns in Los Angeles County

San Gabriel Valley areas where VOC contamination is at or above the MCL as designated by region 9 EPA office. Date of Government Version: 3/30/2009 Exide Site area is a cleanup plan of lead-impacted soil surrounding the former Exide Facility as designated by the DTSC. Date of Government Version: 7/17/2017

Date of Government Version: 03/30/2009
Date Data Arrived at EDR: 03/31/2009
Date Made Active in Reports: 10/23/2009
Number of Days to Update: 206

Source: N/A
Telephone: N/A
Last EDR Contact: 09/10/2020
Next Scheduled EDR Contact: 12/28/2020
Data Release Frequency: No Update Planned

HMS LOS ANGELES: HMS: Street Number List

Industrial Waste and Underground Storage Tank Sites.

Date of Government Version: 07/06/2020
Date Data Arrived at EDR: 07/10/2020
Date Made Active in Reports: 09/28/2020
Number of Days to Update: 80

Source: Department of Public Works
Telephone: 626-458-3517
Last EDR Contact: 10/01/2020
Next Scheduled EDR Contact: 01/18/2021
Data Release Frequency: Semi-Annually

LF LOS ANGELES: List of Solid Waste Facilities Solid Waste Facilities in Los Angeles County.

Date of Government Version: 07/13/2020
Date Data Arrived at EDR: 07/13/2020
Date Made Active in Reports: 09/29/2020
Number of Days to Update: 78

Source: La County Department of Public Works
Telephone: 818-458-5185
Last EDR Contact: 10/09/2020
Next Scheduled EDR Contact: 01/25/2021
Data Release Frequency: Varies

LF LOS ANGELES CITY: City of Los Angeles Landfills

Landfills owned and maintained by the City of Los Angeles.

Date of Government Version: 01/01/2019
Date Data Arrived at EDR: 01/15/2019
Date Made Active in Reports: 03/07/2019
Number of Days to Update: 51

Source: Engineering & Construction Division
Telephone: 213-473-7869
Last EDR Contact: 10/07/2020
Next Scheduled EDR Contact: 01/25/2021
Data Release Frequency: Varies

GOVERNMENT RECORDS SEARCHED / DATA CURRENCY TRACKING

LOS ANGELES AST: Active & Inactive AST Inventory

A listing of active & inactive above ground petroleum storage tank site locations, located in the City of Los Angeles.

Date of Government Version: 06/01/2019	Source: Los Angeles Fire Department
Date Data Arrived at EDR: 06/25/2019	Telephone: 213-978-3800
Date Made Active in Reports: 08/22/2019	Last EDR Contact: 09/25/2020
Number of Days to Update: 58	Next Scheduled EDR Contact: 01/04/2021
	Data Release Frequency: Varies

LOS ANGELES CO LF METHANE: Methane Producing Landfills

This data was created on April 30, 2012 to represent known disposal sites in Los Angeles County that may produce and emanate methane gas. The shapefile contains disposal sites within Los Angeles County that once accepted degradable refuse material. Information used to create this data was extracted from a landfill survey performed by County Engineers (Major Waste System Map, 1973) as well as historical records from CalRecycle, Regional Water Quality Control Board, and Los Angeles County Department of Public Health

Date of Government Version: 04/30/2012	Source: Los Angeles County Department of Public Works
Date Data Arrived at EDR: 04/17/2019	Telephone: 626-458-6973
Date Made Active in Reports: 05/29/2019	Last EDR Contact: 10/12/2020
Number of Days to Update: 42	Next Scheduled EDR Contact: 01/25/2021
	Data Release Frequency: No Update Planned

LOS ANGELES HM: Active & Inactive Hazardous Materials Inventory

A listing of active & inactive hazardous materials facility locations, located in the City of Los Angeles.

Date of Government Version: 06/01/2019	Source: Los Angeles Fire Department
Date Data Arrived at EDR: 06/25/2019	Telephone: 213-978-3800
Date Made Active in Reports: 08/22/2019	Last EDR Contact: 09/25/2020
Number of Days to Update: 58	Next Scheduled EDR Contact: 01/04/2021
	Data Release Frequency: Varies

LOS ANGELES UST: Active & Inactive UST Inventory

A listing of active & inactive underground storage tank site locations and underground storage tank historical sites, located in the City of Los Angeles.

Date of Government Version: 06/01/2019	Source: Los Angeles Fire Department
Date Data Arrived at EDR: 06/25/2019	Telephone: 213-978-3800
Date Made Active in Reports: 08/22/2019	Last EDR Contact: 09/25/2020
Number of Days to Update: 58	Next Scheduled EDR Contact: 01/04/2021
	Data Release Frequency: Varies

SITE MIT LOS ANGELES: Site Mitigation List

Industrial sites that have had some sort of spill or complaint.

Date of Government Version: 03/25/2020	Source: Community Health Services
Date Data Arrived at EDR: 04/14/2020	Telephone: 323-890-7806
Date Made Active in Reports: 07/01/2020	Last EDR Contact: 10/09/2020
Number of Days to Update: 78	Next Scheduled EDR Contact: 01/25/2021
	Data Release Frequency: Annually

UST EL SEGUNDO: City of El Segundo Underground Storage Tank

Underground storage tank sites located in El Segundo city.

Date of Government Version: 01/21/2017	Source: City of El Segundo Fire Department
Date Data Arrived at EDR: 04/19/2017	Telephone: 310-524-2236
Date Made Active in Reports: 05/10/2017	Last EDR Contact: 10/07/2020
Number of Days to Update: 21	Next Scheduled EDR Contact: 01/25/2021
	Data Release Frequency: No Update Planned

GOVERNMENT RECORDS SEARCHED / DATA CURRENCY TRACKING

UST LONG BEACH: City of Long Beach Underground Storage Tank
Underground storage tank sites located in the city of Long Beach.

Date of Government Version: 04/22/2019	Source: City of Long Beach Fire Department
Date Data Arrived at EDR: 04/23/2019	Telephone: 562-570-2563
Date Made Active in Reports: 06/27/2019	Last EDR Contact: 07/14/2020
Number of Days to Update: 65	Next Scheduled EDR Contact: 11/02/2020
	Data Release Frequency: Varies

UST TORRANCE: City of Torrance Underground Storage Tank
Underground storage tank sites located in the city of Torrance.

Date of Government Version: 06/27/2019	Source: City of Torrance Fire Department
Date Data Arrived at EDR: 07/30/2019	Telephone: 310-618-2973
Date Made Active in Reports: 10/02/2019	Last EDR Contact: 10/05/2020
Number of Days to Update: 64	Next Scheduled EDR Contact: 11/02/2020
	Data Release Frequency: Semi-Annually

MADERA COUNTY:

CUPA MADERA: CUPA Facility List

A listing of sites included in the county's Certified Unified Program Agency database. California's Secretary for Environmental Protection established the unified hazardous materials and hazardous waste regulatory program as required by chapter 6.11 of the California Health and Safety Code. The Unified Program consolidates the administration, permits, inspections, and enforcement activities.

Date of Government Version: 02/24/2020	Source: Madera County Environmental Health
Date Data Arrived at EDR: 02/25/2020	Telephone: 559-675-7823
Date Made Active in Reports: 05/07/2020	Last EDR Contact: 08/04/2020
Number of Days to Update: 72	Next Scheduled EDR Contact: 11/30/2020
	Data Release Frequency: Varies

MARIN COUNTY:

UST MARIN: Underground Storage Tank Sites
Currently permitted USTs in Marin County.

Date of Government Version: 09/26/2018	Source: Public Works Department Waste Management
Date Data Arrived at EDR: 10/04/2018	Telephone: 415-473-6647
Date Made Active in Reports: 11/02/2018	Last EDR Contact: 09/23/2020
Number of Days to Update: 29	Next Scheduled EDR Contact: 01/11/2021
	Data Release Frequency: Semi-Annually

MERCED COUNTY:

CUPA MERCED: CUPA Facility List
CUPA facility list.

Date of Government Version: 07/28/2020	Source: Merced County Environmental Health
Date Data Arrived at EDR: 07/30/2020	Telephone: 209-381-1094
Date Made Active in Reports: 07/31/2020	Last EDR Contact: 07/24/2020
Number of Days to Update: 1	Next Scheduled EDR Contact: 11/30/2020
	Data Release Frequency: Varies

MONO COUNTY:

GOVERNMENT RECORDS SEARCHED / DATA CURRENCY TRACKING

CUPA MONO: CUPA Facility List CUPA Facility List

Date of Government Version: 05/15/2020
Date Data Arrived at EDR: 06/02/2020
Date Made Active in Reports: 08/14/2020
Number of Days to Update: 73

Source: Mono County Health Department
Telephone: 760-932-5580
Last EDR Contact: 08/19/2020
Next Scheduled EDR Contact: 12/07/2020
Data Release Frequency: Varies

MONTEREY COUNTY:

CUPA MONTEREY: CUPA Facility Listing CUPA Program listing from the Environmental Health Division.

Date of Government Version: 07/13/2020
Date Data Arrived at EDR: 07/15/2020
Date Made Active in Reports: 07/31/2020
Number of Days to Update: 16

Source: Monterey County Health Department
Telephone: 831-796-1297
Last EDR Contact: 09/23/2020
Next Scheduled EDR Contact: 01/11/2021
Data Release Frequency: Varies

NAPA COUNTY:

LUST NAPA: Sites With Reported Contamination A listing of leaking underground storage tank sites located in Napa county.

Date of Government Version: 01/09/2017
Date Data Arrived at EDR: 01/11/2017
Date Made Active in Reports: 03/02/2017
Number of Days to Update: 50

Source: Napa County Department of Environmental Management
Telephone: 707-253-4269
Last EDR Contact: 08/19/2020
Next Scheduled EDR Contact: 12/07/2020
Data Release Frequency: No Update Planned

UST NAPA: Closed and Operating Underground Storage Tank Sites Underground storage tank sites located in Napa county.

Date of Government Version: 09/05/2019
Date Data Arrived at EDR: 09/09/2019
Date Made Active in Reports: 10/31/2019
Number of Days to Update: 52

Source: Napa County Department of Environmental Management
Telephone: 707-253-4269
Last EDR Contact: 08/19/2020
Next Scheduled EDR Contact: 12/07/2020
Data Release Frequency: No Update Planned

NEVADA COUNTY:

CUPA NEVADA: CUPA Facility List CUPA facility list.

Date of Government Version: 05/06/2020
Date Data Arrived at EDR: 05/07/2020
Date Made Active in Reports: 07/24/2020
Number of Days to Update: 78

Source: Community Development Agency
Telephone: 530-265-1467
Last EDR Contact: 07/21/2020
Next Scheduled EDR Contact: 11/09/2020
Data Release Frequency: Varies

ORANGE COUNTY:

IND_SITE ORANGE: List of Industrial Site Cleanups Petroleum and non-petroleum spills.

GOVERNMENT RECORDS SEARCHED / DATA CURRENCY TRACKING

Date of Government Version: 05/01/2020
Date Data Arrived at EDR: 05/08/2020
Date Made Active in Reports: 07/24/2020
Number of Days to Update: 77

Source: Health Care Agency
Telephone: 714-834-3446
Last EDR Contact: 07/31/2020
Next Scheduled EDR Contact: 11/16/2020
Data Release Frequency: Annually

LUST ORANGE: List of Underground Storage Tank Cleanups
Orange County Underground Storage Tank Cleanups (LUST).

Date of Government Version: 05/01/2020
Date Data Arrived at EDR: 05/08/2020
Date Made Active in Reports: 07/24/2020
Number of Days to Update: 77

Source: Health Care Agency
Telephone: 714-834-3446
Last EDR Contact: 07/31/2020
Next Scheduled EDR Contact: 11/16/2020
Data Release Frequency: Quarterly

UST ORANGE: List of Underground Storage Tank Facilities
Orange County Underground Storage Tank Facilities (UST).

Date of Government Version: 05/01/2020
Date Data Arrived at EDR: 05/05/2020
Date Made Active in Reports: 07/17/2020
Number of Days to Update: 73

Source: Health Care Agency
Telephone: 714-834-3446
Last EDR Contact: 08/03/2020
Next Scheduled EDR Contact: 11/16/2020
Data Release Frequency: Quarterly

PLACER COUNTY:

MS PLACER: Master List of Facilities

List includes aboveground tanks, underground tanks and cleanup sites.

Date of Government Version: 06/08/2020
Date Data Arrived at EDR: 06/10/2020
Date Made Active in Reports: 08/24/2020
Number of Days to Update: 75

Source: Placer County Health and Human Services
Telephone: 530-745-2363
Last EDR Contact: 08/25/2020
Next Scheduled EDR Contact: 12/14/2020
Data Release Frequency: Semi-Annually

PLUMAS COUNTY:

CUPA PLUMAS: CUPA Facility List

Plumas County CUPA Program facilities.

Date of Government Version: 03/31/2019
Date Data Arrived at EDR: 04/23/2019
Date Made Active in Reports: 06/26/2019
Number of Days to Update: 64

Source: Plumas County Environmental Health
Telephone: 530-283-6355
Last EDR Contact: 07/14/2020
Next Scheduled EDR Contact: 11/02/2020
Data Release Frequency: Varies

RIVERSIDE COUNTY:

LUST RIVERSIDE: Listing of Underground Tank Cleanup Sites
Riverside County Underground Storage Tank Cleanup Sites (LUST).

Date of Government Version: 03/10/2020
Date Data Arrived at EDR: 03/11/2020
Date Made Active in Reports: 05/20/2020
Number of Days to Update: 70

Source: Department of Environmental Health
Telephone: 951-358-5055
Last EDR Contact: 09/15/2020
Next Scheduled EDR Contact: 12/28/2020
Data Release Frequency: Quarterly

GOVERNMENT RECORDS SEARCHED / DATA CURRENCY TRACKING

UST RIVERSIDE: Underground Storage Tank Tank List

Underground storage tank sites located in Riverside county.

Date of Government Version: 03/10/2020
Date Data Arrived at EDR: 03/11/2020
Date Made Active in Reports: 05/20/2020
Number of Days to Update: 70

Source: Department of Environmental Health
Telephone: 951-358-5055
Last EDR Contact: 09/10/2020
Next Scheduled EDR Contact: 12/28/2020
Data Release Frequency: Quarterly

SACRAMENTO COUNTY:

CS SACRAMENTO: Toxic Site Clean-Up List

List of sites where unauthorized releases of potentially hazardous materials have occurred.

Date of Government Version: 02/18/2020
Date Data Arrived at EDR: 03/31/2020
Date Made Active in Reports: 06/15/2020
Number of Days to Update: 76

Source: Sacramento County Environmental Management
Telephone: 916-875-8406
Last EDR Contact: 10/02/2020
Next Scheduled EDR Contact: 01/11/2021
Data Release Frequency: Quarterly

ML SACRAMENTO: Master Hazardous Materials Facility List

Any business that has hazardous materials on site - hazardous material storage sites, underground storage tanks, waste generators.

Date of Government Version: 02/24/2020
Date Data Arrived at EDR: 03/31/2020
Date Made Active in Reports: 06/17/2020
Number of Days to Update: 78

Source: Sacramento County Environmental Management
Telephone: 916-875-8406
Last EDR Contact: 10/02/2020
Next Scheduled EDR Contact: 01/11/2021
Data Release Frequency: Quarterly

SAN BENITO COUNTY:

CUPA SAN BENITO: CUPA Facility List

Cupa facility list

Date of Government Version: 04/24/2020
Date Data Arrived at EDR: 04/28/2020
Date Made Active in Reports: 07/13/2020
Number of Days to Update: 76

Source: San Benito County Environmental Health
Telephone: N/A
Last EDR Contact: 07/28/2020
Next Scheduled EDR Contact: 11/16/2020
Data Release Frequency: Varies

SAN BERNARDINO COUNTY:

PERMITS SAN BERNARDINO: Hazardous Material Permits

This listing includes underground storage tanks, medical waste handlers/generators, hazardous materials handlers, hazardous waste generators, and waste oil generators/handlers.

Date of Government Version: 02/25/2020
Date Data Arrived at EDR: 02/26/2020
Date Made Active in Reports: 05/07/2020
Number of Days to Update: 71

Source: San Bernardino County Fire Department Hazardous Materials Division
Telephone: 909-387-3041
Last EDR Contact: 07/28/2020
Next Scheduled EDR Contact: 11/16/2020
Data Release Frequency: Quarterly

SAN DIEGO COUNTY:

GOVERNMENT RECORDS SEARCHED / DATA CURRENCY TRACKING

HMMD SAN DIEGO: Hazardous Materials Management Division Database

The database includes: HE58 - This report contains the business name, site address, business phone number, establishment 'H' permit number, type of permit, and the business status. HE17 - In addition to providing the same information provided in the HE58 listing, HE17 provides inspection dates, violations received by the establishment, hazardous waste generated, the quantity, method of storage, treatment/disposal of waste and the hauler, and information on underground storage tanks. Unauthorized Release List - Includes a summary of environmental contamination cases in San Diego County (underground tank cases, non-tank cases, groundwater contamination, and soil contamination are included.)

Date of Government Version: 06/01/2020
Date Data Arrived at EDR: 06/02/2020
Date Made Active in Reports: 08/14/2020
Number of Days to Update: 73

Source: Hazardous Materials Management Division
Telephone: 619-338-2268
Last EDR Contact: 08/31/2020
Next Scheduled EDR Contact: 12/14/2020
Data Release Frequency: Quarterly

LF SAN DIEGO: Solid Waste Facilities

San Diego County Solid Waste Facilities.

Date of Government Version: 04/18/2018
Date Data Arrived at EDR: 04/24/2018
Date Made Active in Reports: 06/19/2018
Number of Days to Update: 56

Source: Department of Health Services
Telephone: 619-338-2209
Last EDR Contact: 07/14/2020
Next Scheduled EDR Contact: 11/02/2020
Data Release Frequency: Varies

SAN DIEGO CO LOP: Local Oversight Program Listing

A listing of all LOP release sites that are or were under the County of San Diego's jurisdiction. Included are closed or transferred cases, open cases, and cases that did not have a case type indicated. The cases without a case type are mostly complaints; however, some of them could be LOP cases.

Date of Government Version: 07/14/2020
Date Data Arrived at EDR: 07/16/2020
Date Made Active in Reports: 09/29/2020
Number of Days to Update: 75

Source: Department of Environmental Health
Telephone: 858-505-6874
Last EDR Contact: 07/14/2020
Next Scheduled EDR Contact: 11/02/2020
Data Release Frequency: Varies

SAN DIEGO CO SAM: Environmental Case Listing

The listing contains all underground tank release cases and projects pertaining to properties contaminated with hazardous substances that are actively under review by the Site Assessment and Mitigation Program.

Date of Government Version: 03/23/2010
Date Data Arrived at EDR: 06/15/2010
Date Made Active in Reports: 07/09/2010
Number of Days to Update: 24

Source: San Diego County Department of Environmental Health
Telephone: 619-338-2371
Last EDR Contact: 08/25/2020
Next Scheduled EDR Contact: 12/14/2020
Data Release Frequency: No Update Planned

SAN FRANCISCO COUNTY:

LUST SAN FRANCISCO: Local Oversight Facilities

A listing of leaking underground storage tank sites located in San Francisco county.

Date of Government Version: 09/19/2008
Date Data Arrived at EDR: 09/19/2008
Date Made Active in Reports: 09/29/2008
Number of Days to Update: 10

Source: Department Of Public Health San Francisco County
Telephone: 415-252-3920
Last EDR Contact: 07/28/2020
Next Scheduled EDR Contact: 11/16/2020
Data Release Frequency: No Update Planned

UST SAN FRANCISCO: Underground Storage Tank Information

Underground storage tank sites located in San Francisco county.

GOVERNMENT RECORDS SEARCHED / DATA CURRENCY TRACKING

Date of Government Version: 05/04/2020
Date Data Arrived at EDR: 05/06/2020
Date Made Active in Reports: 07/17/2020
Number of Days to Update: 72

Source: Department of Public Health
Telephone: 415-252-3920
Last EDR Contact: 07/28/2020
Next Scheduled EDR Contact: 11/16/2020
Data Release Frequency: Quarterly

SAN JOAQUIN COUNTY:

UST SAN JOAQUIN: San Joaquin Co. UST

A listing of underground storage tank locations in San Joaquin county.

Date of Government Version: 06/22/2018
Date Data Arrived at EDR: 06/26/2018
Date Made Active in Reports: 07/11/2018
Number of Days to Update: 15

Source: Environmental Health Department
Telephone: N/A
Last EDR Contact: 09/10/2020
Next Scheduled EDR Contact: 12/28/2020
Data Release Frequency: Semi-Annually

SAN LUIS OBISPO COUNTY:

CUPA SAN LUIS OBISPO: CUPA Facility List Cupa Facility List.

Date of Government Version: 05/08/2020
Date Data Arrived at EDR: 05/08/2020
Date Made Active in Reports: 08/03/2020
Number of Days to Update: 87

Source: San Luis Obispo County Public Health Department
Telephone: 805-781-5596
Last EDR Contact: 08/11/2020
Next Scheduled EDR Contact: 11/30/2020
Data Release Frequency: Varies

SAN MATEO COUNTY:

BI SAN MATEO: Business Inventory

List includes Hazardous Materials Business Plan, hazardous waste generators, and underground storage tanks.

Date of Government Version: 02/20/2020
Date Data Arrived at EDR: 02/20/2020
Date Made Active in Reports: 04/24/2020
Number of Days to Update: 64

Source: San Mateo County Environmental Health Services Division
Telephone: 650-363-1921
Last EDR Contact: 09/11/2020
Next Scheduled EDR Contact: 12/21/2020
Data Release Frequency: Annually

LUST SAN MATEO: Fuel Leak List

A listing of leaking underground storage tank sites located in San Mateo county.

Date of Government Version: 03/29/2019
Date Data Arrived at EDR: 03/29/2019
Date Made Active in Reports: 05/29/2019
Number of Days to Update: 61

Source: San Mateo County Environmental Health Services Division
Telephone: 650-363-1921
Last EDR Contact: 09/01/2020
Next Scheduled EDR Contact: 12/21/2020
Data Release Frequency: Semi-Annually

SANTA BARBARA COUNTY:

CUPA SANTA BARBARA: CUPA Facility Listing

CUPA Program Listing from the Environmental Health Services division.

Date of Government Version: 09/08/2011
Date Data Arrived at EDR: 09/09/2011
Date Made Active in Reports: 10/07/2011
Number of Days to Update: 28

Source: Santa Barbara County Public Health Department
Telephone: 805-686-8167
Last EDR Contact: 08/11/2020
Next Scheduled EDR Contact: 11/30/2020
Data Release Frequency: No Update Planned

SANTA CLARA COUNTY:

GOVERNMENT RECORDS SEARCHED / DATA CURRENCY TRACKING

CUPA SANTA CLARA: Cupa Facility List Cupa facility list

Date of Government Version: 05/08/2020
Date Data Arrived at EDR: 05/12/2020
Date Made Active in Reports: 07/27/2020
Number of Days to Update: 76

Source: Department of Environmental Health
Telephone: 408-918-1973
Last EDR Contact: 08/11/2020
Next Scheduled EDR Contact: 11/30/2020
Data Release Frequency: Varies

HIST LUST SANTA CLARA: HIST LUST - Fuel Leak Site Activity Report

A listing of open and closed leaking underground storage tanks. This listing is no longer updated by the county. Leaking underground storage tanks are now handled by the Department of Environmental Health.

Date of Government Version: 03/29/2005
Date Data Arrived at EDR: 03/30/2005
Date Made Active in Reports: 04/21/2005
Number of Days to Update: 22

Source: Santa Clara Valley Water District
Telephone: 408-265-2600
Last EDR Contact: 03/23/2009
Next Scheduled EDR Contact: 06/22/2009
Data Release Frequency: No Update Planned

LUST SANTA CLARA: LOP Listing

A listing of leaking underground storage tanks located in Santa Clara county.

Date of Government Version: 03/03/2014
Date Data Arrived at EDR: 03/05/2014
Date Made Active in Reports: 03/18/2014
Number of Days to Update: 13

Source: Department of Environmental Health
Telephone: 408-918-3417
Last EDR Contact: 08/19/2020
Next Scheduled EDR Contact: 12/07/2020
Data Release Frequency: No Update Planned

SAN JOSE HAZMAT: Hazardous Material Facilities

Hazardous material facilities, including underground storage tank sites.

Date of Government Version: 04/22/2020
Date Data Arrived at EDR: 04/24/2020
Date Made Active in Reports: 05/07/2020
Number of Days to Update: 13

Source: City of San Jose Fire Department
Telephone: 408-535-7694
Last EDR Contact: 07/28/2020
Next Scheduled EDR Contact: 11/16/2020
Data Release Frequency: Annually

SANTA CRUZ COUNTY:

CUPA SANTA CRUZ: CUPA Facility List CUPA facility listing.

Date of Government Version: 01/21/2017
Date Data Arrived at EDR: 02/22/2017
Date Made Active in Reports: 05/23/2017
Number of Days to Update: 90

Source: Santa Cruz County Environmental Health
Telephone: 831-464-2761
Last EDR Contact: 08/11/2020
Next Scheduled EDR Contact: 11/30/2020
Data Release Frequency: Varies

SHASTA COUNTY:

CUPA SHASTA: CUPA Facility List Cupa Facility List.

Date of Government Version: 06/15/2017
Date Data Arrived at EDR: 06/19/2017
Date Made Active in Reports: 08/09/2017
Number of Days to Update: 51

Source: Shasta County Department of Resource Management
Telephone: 530-225-5789
Last EDR Contact: 08/11/2020
Next Scheduled EDR Contact: 11/30/2020
Data Release Frequency: Varies

SOLANO COUNTY:

GOVERNMENT RECORDS SEARCHED / DATA CURRENCY TRACKING

LUST SOLANO: Leaking Underground Storage Tanks

A listing of leaking underground storage tank sites located in Solano county.

Date of Government Version: 06/04/2019
Date Data Arrived at EDR: 06/06/2019
Date Made Active in Reports: 08/13/2019
Number of Days to Update: 68

Source: Solano County Department of Environmental Management
Telephone: 707-784-6770
Last EDR Contact: 08/25/2020
Next Scheduled EDR Contact: 12/14/2020
Data Release Frequency: Quarterly

UST SOLANO: Underground Storage Tanks

Underground storage tank sites located in Solano county.

Date of Government Version: 08/25/2020
Date Data Arrived at EDR: 08/26/2020
Date Made Active in Reports: 09/16/2020
Number of Days to Update: 21

Source: Solano County Department of Environmental Management
Telephone: 707-784-6770
Last EDR Contact: 08/25/2020
Next Scheduled EDR Contact: 12/14/2020
Data Release Frequency: Quarterly

SONOMA COUNTY:

CUPA SONOMA: Cupa Facility List

Cupa Facility list

Date of Government Version: 07/07/2020
Date Data Arrived at EDR: 07/08/2020
Date Made Active in Reports: 09/25/2020
Number of Days to Update: 79

Source: County of Sonoma Fire & Emergency Services Department
Telephone: 707-565-1174
Last EDR Contact: 09/16/2020
Next Scheduled EDR Contact: 01/04/2021
Data Release Frequency: Varies

LUST SONOMA: Leaking Underground Storage Tank Sites

A listing of leaking underground storage tank sites located in Sonoma county.

Date of Government Version: 07/01/2020
Date Data Arrived at EDR: 07/02/2020
Date Made Active in Reports: 09/17/2020
Number of Days to Update: 77

Source: Department of Health Services
Telephone: 707-565-6565
Last EDR Contact: 09/16/2020
Next Scheduled EDR Contact: 01/04/2021
Data Release Frequency: Quarterly

STANISLAUS COUNTY:

CUPA STANISLAUS: CUPA Facility List

Cupa facility list

Date of Government Version: 02/04/2020
Date Data Arrived at EDR: 02/05/2020
Date Made Active in Reports: 04/15/2020
Number of Days to Update: 70

Source: Stanislaus County Department of Environmental Protection
Telephone: 209-525-6751
Last EDR Contact: 10/02/2020
Next Scheduled EDR Contact: 01/25/2021
Data Release Frequency: Varies

SUTTER COUNTY:

UST SUTTER: Underground Storage Tanks

Underground storage tank sites located in Sutter county.

Date of Government Version: 05/26/2020
Date Data Arrived at EDR: 05/28/2020
Date Made Active in Reports: 08/13/2020
Number of Days to Update: 77

Source: Sutter County Environmental Health Services
Telephone: 530-822-7500
Last EDR Contact: 08/25/2020
Next Scheduled EDR Contact: 12/14/2020
Data Release Frequency: Semi-Annually

TEHAMA COUNTY:

GOVERNMENT RECORDS SEARCHED / DATA CURRENCY TRACKING

CUPA TEHAMA: CUPA Facility List Cupa facilities

Date of Government Version: 05/18/2020
Date Data Arrived at EDR: 05/19/2020
Date Made Active in Reports: 07/31/2020
Number of Days to Update: 73

Source: Tehama County Department of Environmental Health
Telephone: 530-527-8020
Last EDR Contact: 08/11/2020
Next Scheduled EDR Contact: 11/16/2020
Data Release Frequency: Varies

TRINITY COUNTY:

CUPA TRINITY: CUPA Facility List Cupa facility list

Date of Government Version: 07/14/2020
Date Data Arrived at EDR: 07/16/2020
Date Made Active in Reports: 09/29/2020
Number of Days to Update: 75

Source: Department of Toxic Substances Control
Telephone: 760-352-0381
Last EDR Contact: 07/14/2020
Next Scheduled EDR Contact: 11/02/2020
Data Release Frequency: Varies

TULARE COUNTY:

CUPA TULARE: CUPA Facility List Cupa program facilities

Date of Government Version: 05/14/2020
Date Data Arrived at EDR: 05/15/2020
Date Made Active in Reports: 07/27/2020
Number of Days to Update: 73

Source: Tulare County Environmental Health Services Division
Telephone: 559-624-7400
Last EDR Contact: 08/06/2020
Next Scheduled EDR Contact: 11/16/2020
Data Release Frequency: Varies

TUOLUMNE COUNTY:

CUPA TUOLUMNE: CUPA Facility List Cupa facility list

Date of Government Version: 04/23/2018
Date Data Arrived at EDR: 04/25/2018
Date Made Active in Reports: 06/25/2018
Number of Days to Update: 61

Source: Divison of Environmental Health
Telephone: 209-533-5633
Last EDR Contact: 07/14/2020
Next Scheduled EDR Contact: 11/02/2020
Data Release Frequency: Varies

VENTURA COUNTY:

BWT VENTURA: Business Plan, Hazardous Waste Producers, and Operating Underground Tanks The BWT list indicates by site address whether the Environmental Health Division has Business Plan (B), Waste Producer (W), and/or Underground Tank (T) information.

Date of Government Version: 07/10/2020
Date Data Arrived at EDR: 07/22/2020
Date Made Active in Reports: 10/08/2020
Number of Days to Update: 78

Source: Ventura County Environmental Health Division
Telephone: 805-654-2813
Last EDR Contact: 07/20/2020
Next Scheduled EDR Contact: 11/02/2020
Data Release Frequency: Quarterly

LF VENTURA: Inventory of Illegal Abandoned and Inactive Sites Ventura County Inventory of Closed, Illegal Abandoned, and Inactive Sites.

GOVERNMENT RECORDS SEARCHED / DATA CURRENCY TRACKING

Date of Government Version: 12/01/2011
Date Data Arrived at EDR: 12/01/2011
Date Made Active in Reports: 01/19/2012
Number of Days to Update: 49

Source: Environmental Health Division
Telephone: 805-654-2813
Last EDR Contact: 09/23/2020
Next Scheduled EDR Contact: 01/11/2021
Data Release Frequency: No Update Planned

LUST VENTURA: Listing of Underground Tank Cleanup Sites
Ventura County Underground Storage Tank Cleanup Sites (LUST).

Date of Government Version: 05/29/2008
Date Data Arrived at EDR: 06/24/2008
Date Made Active in Reports: 07/31/2008
Number of Days to Update: 37

Source: Environmental Health Division
Telephone: 805-654-2813
Last EDR Contact: 08/04/2020
Next Scheduled EDR Contact: 11/23/2020
Data Release Frequency: No Update Planned

MED WASTE VENTURA: Medical Waste Program List

To protect public health and safety and the environment from potential exposure to disease causing agents, the Environmental Health Division Medical Waste Program regulates the generation, handling, storage, treatment and disposal of medical waste throughout the County.

Date of Government Version: 07/10/2020
Date Data Arrived at EDR: 07/22/2020
Date Made Active in Reports: 10/07/2020
Number of Days to Update: 77

Source: Ventura County Resource Management Agency
Telephone: 805-654-2813
Last EDR Contact: 07/20/2020
Next Scheduled EDR Contact: 11/02/2020
Data Release Frequency: Quarterly

UST VENTURA: Underground Tank Closed Sites List

Ventura County Operating Underground Storage Tank Sites (UST)/Underground Tank Closed Sites List.

Date of Government Version: 05/26/2020
Date Data Arrived at EDR: 06/09/2020
Date Made Active in Reports: 08/20/2020
Number of Days to Update: 72

Source: Environmental Health Division
Telephone: 805-654-2813
Last EDR Contact: 09/08/2020
Next Scheduled EDR Contact: 12/21/2020
Data Release Frequency: Quarterly

YOLO COUNTY:

UST YOLO: Underground Storage Tank Comprehensive Facility Report

Underground storage tank sites located in Yolo county.

Date of Government Version: 06/23/2020
Date Data Arrived at EDR: 06/29/2020
Date Made Active in Reports: 09/15/2020
Number of Days to Update: 78

Source: Yolo County Department of Health
Telephone: 530-666-8646
Last EDR Contact: 10/07/2020
Next Scheduled EDR Contact: 01/11/2021
Data Release Frequency: Annually

YUBA COUNTY:

CUPA YUBA: CUPA Facility List

CUPA facility listing for Yuba County.

Date of Government Version: 04/27/2020
Date Data Arrived at EDR: 04/29/2020
Date Made Active in Reports: 07/17/2020
Number of Days to Update: 79

Source: Yuba County Environmental Health Department
Telephone: 530-749-7523
Last EDR Contact: 08/04/2020
Next Scheduled EDR Contact: 11/09/2020
Data Release Frequency: Varies

GOVERNMENT RECORDS SEARCHED / DATA CURRENCY TRACKING

OTHER DATABASE(S)

Depending on the geographic area covered by this report, the data provided in these specialty databases may or may not be complete. For example, the existence of wetlands information data in a specific report does not mean that all wetlands in the area covered by the report are included. Moreover, the absence of any reported wetlands information does not necessarily mean that wetlands do not exist in the area covered by the report.

CT MANIFEST: Hazardous Waste Manifest Data

Facility and manifest data. Manifest is a document that lists and tracks hazardous waste from the generator through transporters to a tsd facility.

Date of Government Version: 05/12/2020	Source: Department of Energy & Environmental Protection
Date Data Arrived at EDR: 05/12/2020	Telephone: 860-424-3375
Date Made Active in Reports: 07/27/2020	Last EDR Contact: 08/10/2020
Number of Days to Update: 76	Next Scheduled EDR Contact: 11/23/2020
	Data Release Frequency: No Update Planned

NJ MANIFEST: Manifest Information

Hazardous waste manifest information.

Date of Government Version: 12/31/2018	Source: Department of Environmental Protection
Date Data Arrived at EDR: 04/10/2019	Telephone: N/A
Date Made Active in Reports: 05/16/2019	Last EDR Contact: 10/09/2020
Number of Days to Update: 36	Next Scheduled EDR Contact: 01/18/2021
	Data Release Frequency: Annually

NY MANIFEST: Facility and Manifest Data

Manifest is a document that lists and tracks hazardous waste from the generator through transporters to a TSD facility.

Date of Government Version: 01/01/2019	Source: Department of Environmental Conservation
Date Data Arrived at EDR: 04/29/2020	Telephone: 518-402-8651
Date Made Active in Reports: 07/10/2020	Last EDR Contact: 07/31/2020
Number of Days to Update: 72	Next Scheduled EDR Contact: 11/09/2020
	Data Release Frequency: Quarterly

PA MANIFEST: Manifest Information

Hazardous waste manifest information.

Date of Government Version: 06/30/2018	Source: Department of Environmental Protection
Date Data Arrived at EDR: 07/19/2019	Telephone: 717-783-8990
Date Made Active in Reports: 09/10/2019	Last EDR Contact: 10/07/2020
Number of Days to Update: 53	Next Scheduled EDR Contact: 01/25/2021
	Data Release Frequency: Annually

RI MANIFEST: Manifest information

Hazardous waste manifest information

Date of Government Version: 12/31/2018	Source: Department of Environmental Management
Date Data Arrived at EDR: 10/02/2019	Telephone: 401-222-2797
Date Made Active in Reports: 12/10/2019	Last EDR Contact: 08/11/2020
Number of Days to Update: 69	Next Scheduled EDR Contact: 11/30/2020
	Data Release Frequency: Annually

WI MANIFEST: Manifest Information

Hazardous waste manifest information.

Date of Government Version: 05/31/2018	Source: Department of Natural Resources
Date Data Arrived at EDR: 06/19/2019	Telephone: N/A
Date Made Active in Reports: 09/03/2019	Last EDR Contact: 09/02/2020
Number of Days to Update: 76	Next Scheduled EDR Contact: 12/21/2020
	Data Release Frequency: Annually

GOVERNMENT RECORDS SEARCHED / DATA CURRENCY TRACKING

Oil/Gas Pipelines

Source: Endeavor Business Media

Petroleum Bundle (Crude Oil, Refined Products, Petrochemicals, Gas Liquids (LPG/NGL), and Specialty Gases (Miscellaneous)) N = Natural Gas Bundle (Natural Gas, Gas Liquids (LPG/NGL), and Specialty Gases (Miscellaneous)). This map includes information copyrighted by Endeavor Business Media. This information is provided on a best effort basis and Endeavor Business Media does not guarantee its accuracy nor warrant its fitness for any particular purpose. Such information has been reprinted with the permission of Endeavor Business Media.

Electric Power Transmission Line Data

Source: Endeavor Business Media

This map includes information copyrighted by Endeavor Business Media. This information is provided on a best effort basis and Endeavor Business Media does not guarantee its accuracy nor warrant its fitness for any particular purpose. Such information has been reprinted with the permission of Endeavor Business Media.

Sensitive Receptors: There are individuals deemed sensitive receptors due to their fragile immune systems and special sensitivity to environmental discharges. These sensitive receptors typically include the elderly, the sick, and children. While the location of all sensitive receptors cannot be determined, EDR indicates those buildings and facilities - schools, daycares, hospitals, medical centers, and nursing homes - where individuals who are sensitive receptors are likely to be located.

AHA Hospitals:

Source: American Hospital Association, Inc.

Telephone: 312-280-5991

The database includes a listing of hospitals based on the American Hospital Association's annual survey of hospitals.

Medical Centers: Provider of Services Listing

Source: Centers for Medicare & Medicaid Services

Telephone: 410-786-3000

A listing of hospitals with Medicare provider number, produced by Centers of Medicare & Medicaid Services, a federal agency within the U.S. Department of Health and Human Services.

Nursing Homes

Source: National Institutes of Health

Telephone: 301-594-6248

Information on Medicare and Medicaid certified nursing homes in the United States.

Public Schools

Source: National Center for Education Statistics

Telephone: 202-502-7300

The National Center for Education Statistics' primary database on elementary and secondary public education in the United States. It is a comprehensive, annual, national statistical database of all public elementary and secondary schools and school districts, which contains data that are comparable across all states.

Private Schools

Source: National Center for Education Statistics

Telephone: 202-502-7300

The National Center for Education Statistics' primary database on private school locations in the United States.

Daycare Centers: Licensed Facilities

Source: Department of Social Services

Telephone: 916-657-4041

Flood Zone Data: This data was obtained from the Federal Emergency Management Agency (FEMA). It depicts 100-year and 500-year flood zones as defined by FEMA. It includes the National Flood Hazard Layer (NFHL) which incorporates Flood Insurance Rate Map (FIRM) data and Q3 data from FEMA in areas not covered by NFHL.

Source: FEMA

Telephone: 877-336-2627

Date of Government Version: 2003, 2015

NWI: National Wetlands Inventory. This data, available in select counties across the country, was obtained by EDR in 2002, 2005 and 2010 from the U.S. Fish and Wildlife Service.

State Wetlands Data: Wetland Inventory

Source: Department of Fish and Wildlife

Telephone: 916-445-0411

GOVERNMENT RECORDS SEARCHED / DATA CURRENCY TRACKING

Current USGS 7.5 Minute Topographic Map
Source: U.S. Geological Survey

STREET AND ADDRESS INFORMATION

© 2015 TomTom North America, Inc. All rights reserved. This material is proprietary and the subject of copyright protection and other intellectual property rights owned by or licensed to Tele Atlas North America, Inc. The use of this material is subject to the terms of a license agreement. You will be held liable for any unauthorized copying or disclosure of this material.

GEOCHECK[®] - PHYSICAL SETTING SOURCE ADDENDUM

TARGET PROPERTY ADDRESS

APN 0240-121-22-0000
S HIGHLAND RD/MANGO AVENUE
FONTANA, CA 92336

TARGET PROPERTY COORDINATES

Latitude (North): 34.134363 - 34° 8' 3.71"
Longitude (West): 117.432575 - 117° 25' 57.27"
Universal Transverse Mercator: Zone 11
UTM X (Meters): 460114.6
UTM Y (Meters): 3776943.8
Elevation: 1521 ft. above sea level

USGS TOPOGRAPHIC MAP

Target Property Map: 5630611 DEVORE, CA
Version Date: 2012

South Map: 5619058 FONTANA, CA
Version Date: 2012

EDR's GeoCheck Physical Setting Source Addendum is provided to assist the environmental professional in forming an opinion about the impact of potential contaminant migration.

Assessment of the impact of contaminant migration generally has two principle investigative components:

1. Groundwater flow direction, and
2. Groundwater flow velocity.

Groundwater flow direction may be impacted by surface topography, hydrology, hydrogeology, characteristics of the soil, and nearby wells. Groundwater flow velocity is generally impacted by the nature of the geologic strata.

GEOCHECK® - PHYSICAL SETTING SOURCE SUMMARY

GROUNDWATER FLOW DIRECTION INFORMATION

Groundwater flow direction for a particular site is best determined by a qualified environmental professional using site-specific well data. If such data is not reasonably ascertainable, it may be necessary to rely on other sources of information, such as surface topographic information, hydrologic information, hydrogeologic data collected on nearby properties, and regional groundwater flow information (from deep aquifers).

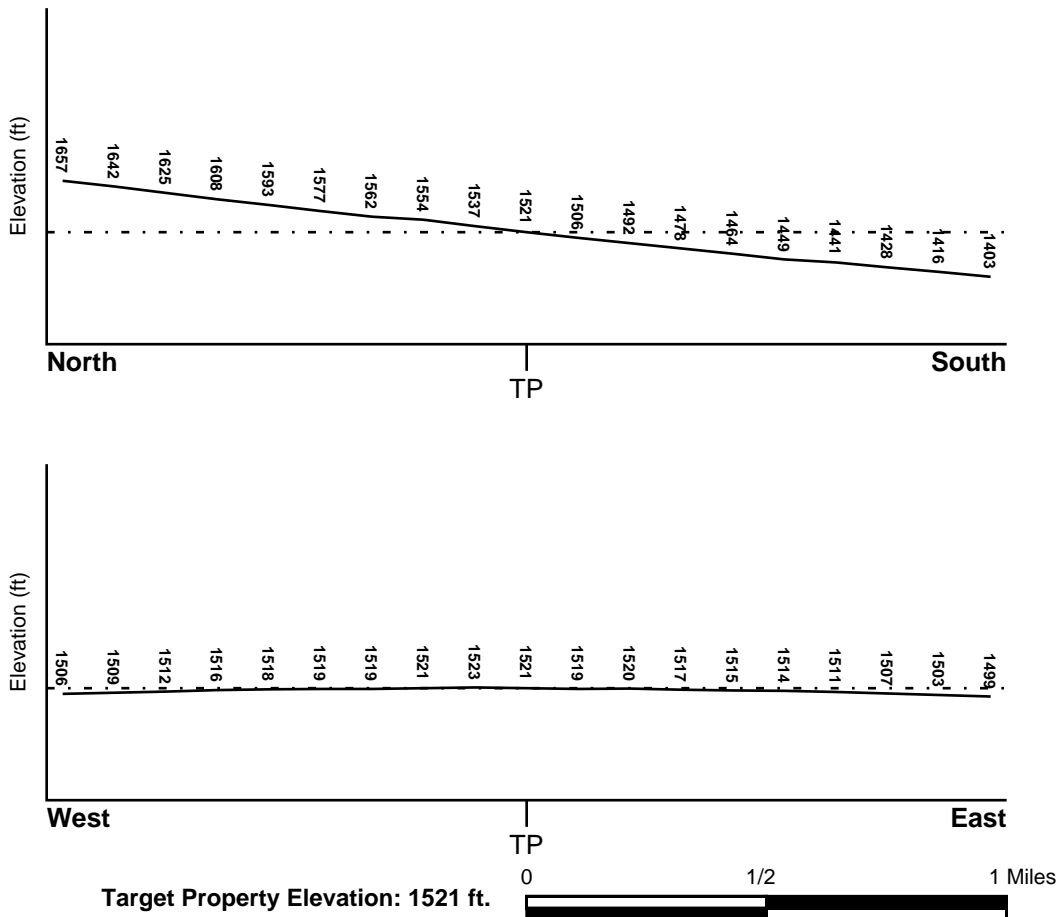
TOPOGRAPHIC INFORMATION

Surface topography may be indicative of the direction of surficial groundwater flow. This information can be used to assist the environmental professional in forming an opinion about the impact of nearby contaminated properties or, should contamination exist on the target property, what downgradient sites might be impacted.

TARGET PROPERTY TOPOGRAPHY

General Topographic Gradient: General South

SURROUNDING TOPOGRAPHY: ELEVATION PROFILES



Source: Topography has been determined from the USGS 7.5' Digital Elevation Model and should be evaluated on a relative (not an absolute) basis. Relative elevation information between sites of close proximity should be field verified.

GEOCHECK® - PHYSICAL SETTING SOURCE SUMMARY

HYDROLOGIC INFORMATION

Surface water can act as a hydrologic barrier to groundwater flow. Such hydrologic information can be used to assist the environmental professional in forming an opinion about the impact of nearby contaminated properties or, should contamination exist on the target property, what downgradient sites might be impacted.

Refer to the Physical Setting Source Map following this summary for hydrologic information (major waterways and bodies of water).

FEMA FLOOD ZONE

<u>Flood Plain Panel at Target Property</u>	<u>FEMA Source Type</u>
06071C7920H	FEMA FIRM Flood data
<u>Additional Panels in search area:</u>	<u>FEMA Source Type</u>
06071C7915H	FEMA FIRM Flood data
06071C8652H	FEMA FIRM Flood data
06071C8656H	FEMA FIRM Flood data

NATIONAL WETLAND INVENTORY

<u>NWI Quad at Target Property</u>	<u>NWI Electronic Data Coverage</u>
NOT AVAILABLE	YES - refer to the Overview Map and Detail Map

HYDROGEOLOGIC INFORMATION

Hydrogeologic information obtained by installation of wells on a specific site can often be an indicator of groundwater flow direction in the immediate area. Such hydrogeologic information can be used to assist the environmental professional in forming an opinion about the impact of nearby contaminated properties or, should contamination exist on the target property, what downgradient sites might be impacted.

Site-Specific Hydrogeological Data*:

Search Radius:	1.25 miles
Location Relative to TP:	1/2 - 1 Mile NNE
Site Name:	FONTANA SAN LDFL
Site EPA ID Number:	CAT080029630
Groundwater Flow Direction:	Southeast
Measured Depth to Water:	approximately 350 feet.
Hydraulic Connection:	The unsaturated zone consists of clayey sands and gravels.
Sole Source Aquifer:	No information about a sole source aquifer is available
Data Quality:	Information based on site-specific subsurface investigations is documented in the CERCLIS investigation report(s)

AQUIFLOW®

Search Radius: 1.000 Mile.

EDR has developed the AQUIFLOW Information System to provide data on the general direction of groundwater flow at specific points. EDR has reviewed reports submitted by environmental professionals to regulatory authorities at select sites and has extracted the date of the report, groundwater flow direction as determined hydrogeologically, and the depth to water table.

<u>MAP ID</u>	<u>LOCATION FROM TP</u>	<u>GENERAL DIRECTION GROUNDWATER FLOW</u>
Not Reported		

GEOCHECK® - PHYSICAL SETTING SOURCE SUMMARY

GROUNDWATER FLOW VELOCITY INFORMATION

Groundwater flow velocity information for a particular site is best determined by a qualified environmental professional using site specific geologic and soil strata data. If such data are not reasonably ascertainable, it may be necessary to rely on other sources of information, including geologic age identification, rock stratigraphic unit and soil characteristics data collected on nearby properties and regional soil information. In general, contaminant plumes move more quickly through sandy-gravelly types of soils than silty-clayey types of soils.

GEOLOGIC INFORMATION IN GENERAL AREA OF TARGET PROPERTY

Geologic information can be used by the environmental professional in forming an opinion about the relative speed at which contaminant migration may be occurring.

ROCK STRATIGRAPHIC UNIT


Era:	Cenozoic
System:	Quaternary
Series:	Quaternary
Code:	Q (<i>decoded above as Era, System & Series</i>)

GEOLOGIC AGE IDENTIFICATION

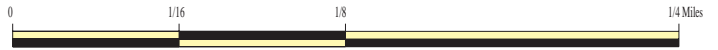
Category: Stratified Sequence

Geologic Age and Rock Stratigraphic Unit Source: P.G. Schruben, R.E. Arndt and W.J. Bawiec, Geology of the Conterminous U.S. at 1:2,500,000 Scale - a digital representation of the 1974 P.B. King and H.M. Beikman Map, USGS Digital Data Series DDS - 11 (1994).

SSURGO SOIL MAP - 6225689.2s



- ★ Target Property
- ∩ SSURGO Soil
- ∩ Water



SITE NAME: APN 0240-121-22-0000
ADDRESS: S HIGHLAND RD/Mango Avenue
Fontana CA 92336
LAT/LONG: 34.134363 / 117.432575

CLIENT: Geotek
CONTACT: Anna M. Scott
INQUIRY #: 6225689.2s
DATE: October 13, 2020 6:47 pm

GEOCHECK® - PHYSICAL SETTING SOURCE SUMMARY

DOMINANT SOIL COMPOSITION IN GENERAL AREA OF TARGET PROPERTY

The U.S. Department of Agriculture's (USDA) Soil Conservation Service (SCS) leads the National Cooperative Soil Survey (NCSS) and is responsible for collecting, storing, maintaining and distributing soil survey information for privately owned lands in the United States. A soil map in a soil survey is a representation of soil patterns in a landscape. The following information is based on Soil Conservation Service SSURGO data.

Soil Map ID: 1

Soil Component Name: TUJUNGA

Soil Surface Texture: gravelly loamy sand

Hydrologic Group: Class A - High infiltration rates. Soils are deep, well drained to excessively drained sands and gravels.

Soil Drainage Class: Somewhat excessively drained

Hydric Status: Not hydric

Corrosion Potential - Uncoated Steel: Moderate

Depth to Bedrock Min: > 0 inches

Depth to Watertable Min: > 0 inches

Soil Layer Information							
Layer	Boundary		Soil Texture Class	Classification		Saturated hydraulic conductivity micro m/sec	Soil Reaction (pH)
	Upper	Lower		AASHTO Group	Unified Soil		
1	0 inches	35 inches	gravelly loamy sand	Granular materials (35 pct. or less passing No. 200), Stone Fragments, Gravel and Sand.	COARSE-GRAINED SOILS, Sands, Clean Sands, Poorly graded sand. COARSE-GRAINED SOILS, Sands, Sands with fines, Silty Sand.	Max: 141 Min: 42	Max: 7.3 Min: 6.1
2	35 inches	59 inches	gravelly sand	Granular materials (35 pct. or less passing No. 200), Stone Fragments, Gravel and Sand.	COARSE-GRAINED SOILS, Sands, Clean Sands, Poorly graded sand. COARSE-GRAINED SOILS, Sands, Sands with fines, Silty Sand.	Max: 141 Min: 42	Max: 7.3 Min: 6.1

GEOCHECK® - PHYSICAL SETTING SOURCE SUMMARY

Soil Map ID: 2

Soil Component Name: TUJUNGA

Soil Surface Texture: gravelly loamy sand

Hydrologic Group: Class A - High infiltration rates. Soils are deep, well drained to excessively drained sands and gravels.

Soil Drainage Class: Somewhat excessively drained

Hydric Status: Not hydric

Corrosion Potential - Uncoated Steel: Moderate

Depth to Bedrock Min: > 0 inches

Depth to Watertable Min: > 0 inches

Soil Layer Information							
Layer	Boundary		Soil Texture Class	Classification		Saturated hydraulic conductivity micro m/sec	Soil Reaction (pH)
	Upper	Lower		AASHTO Group	Unified Soil		
1	0 inches	18 inches	gravelly loamy sand	Granular materials (35 pct. or less passing No. 200), Stone Fragments, Gravel and Sand.	COARSE-GRAINED SOILS, Sands, Sands with fines, Silty Sand.	Max: 141 Min: 42	Max: 7.8 Min: 6.1
2	18 inches	59 inches	loamy sand	Granular materials (35 pct. or less passing No. 200), Stone Fragments, Gravel and Sand.	COARSE-GRAINED SOILS, Sands, Sands with fines, Silty Sand.	Max: 141 Min: 42	Max: 7.8 Min: 6.1

Soil Map ID: 3

Soil Component Name: SOBOBA

Soil Surface Texture: gravelly loamy sand

Hydrologic Group: Class A - High infiltration rates. Soils are deep, well drained to excessively drained sands and gravels.

Soil Drainage Class: Excessively drained

GEOCHECK® - PHYSICAL SETTING SOURCE SUMMARY

Hydric Status: Not hydric

Corrosion Potential - Uncoated Steel: Moderate

Depth to Bedrock Min: > 0 inches

Depth to Watertable Min: > 0 inches

Soil Layer Information							
Layer	Boundary		Soil Texture Class	Classification		Saturated hydraulic conductivity micro m/sec	Soil Reaction (pH)
	Upper	Lower		AASHTO Group	Unified Soil		
1	0 inches	11 inches	gravelly loamy sand	Granular materials (35 pct. or less passing No. 200), Stone Fragments, Gravel and Sand.	COARSE-GRAINED SOILS, Sands, Clean Sands, Poorly graded sand.	Max: 141 Min: 141	Max: 7.3 Min: 6.6
2	11 inches	35 inches	very gravelly loamy sand	Granular materials (35 pct. or less passing No. 200), Stone Fragments, Gravel and Sand.	COARSE-GRAINED SOILS, Sands, Clean Sands, Poorly graded sand.	Max: 141 Min: 141	Max: 7.3 Min: 6.6
3	35 inches	59 inches	very stony sand	Granular materials (35 pct. or less passing No. 200), Stone Fragments, Gravel and Sand.	COARSE-GRAINED SOILS, Sands, Clean Sands, Poorly graded sand.	Max: 141 Min: 141	Max: 7.3 Min: 6.6

LOCAL / REGIONAL WATER AGENCY RECORDS

EDR Local/Regional Water Agency records provide water well information to assist the environmental professional in assessing sources that may impact ground water flow direction, and in forming an opinion about the impact of contaminant migration on nearby drinking water wells.

WELL SEARCH DISTANCE INFORMATION

<u>DATABASE</u>	<u>SEARCH DISTANCE (miles)</u>
Federal USGS	1.000
Federal FRDS PWS	Nearest PWS within 1 mile
State Database	1.000

GEOCHECK® - PHYSICAL SETTING SOURCE SUMMARY

FEDERAL USGS WELL INFORMATION

MAP ID	WELL ID	LOCATION FROM TP
7	USGS40000141833	1/4 - 1/2 Mile WNW
A8	USGS40000141869	1/4 - 1/2 Mile ENE
A9	USGS40000141868	1/4 - 1/2 Mile ENE
A10	USGS40000141870	1/4 - 1/2 Mile ENE
A11	USGS40000141872	1/4 - 1/2 Mile ENE
A12	USGS40000141871	1/4 - 1/2 Mile ENE
A13	USGS40000141876	1/4 - 1/2 Mile NE
B15	USGS40000141598	1/2 - 1 Mile South
C17	USGS40000141774	1/2 - 1 Mile East
C18	USGS40000141775	1/2 - 1 Mile East
D19	USGS40000141569	1/2 - 1 Mile SSW

FEDERAL FRDS PUBLIC WATER SUPPLY SYSTEM INFORMATION

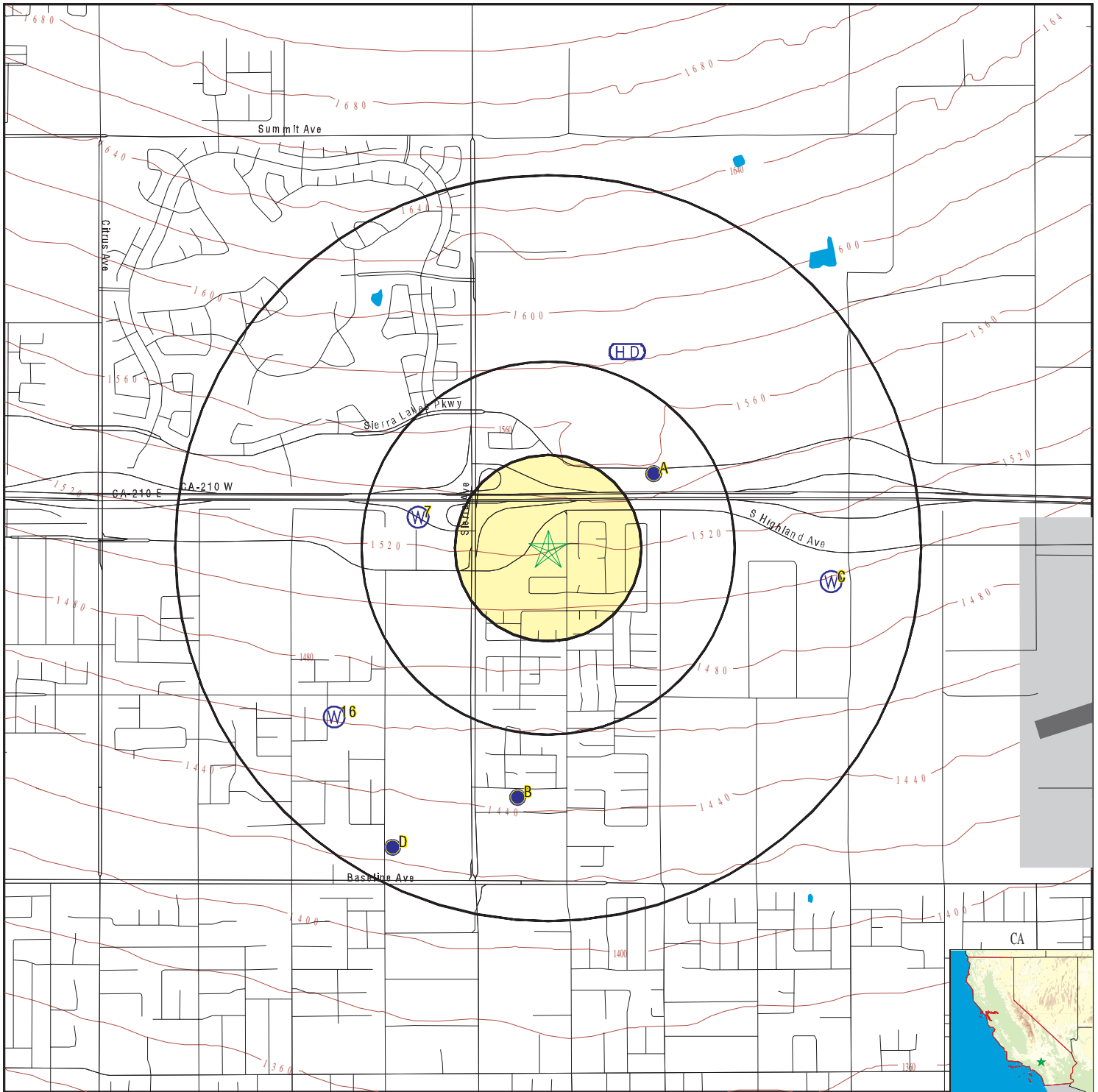
MAP ID	WELL ID	LOCATION FROM TP
No PWS System Found		

Note: PWS System location is not always the same as well location.

STATE DATABASE WELL INFORMATION

MAP ID	WELL ID	LOCATION FROM TP
A1	CADWR8000007093	1/4 - 1/2 Mile NE
A2	CADWR8000007092	1/4 - 1/2 Mile NE
A3	CADWR8000007094	1/4 - 1/2 Mile NE
A4	CADWR8000007096	1/4 - 1/2 Mile NE
A5	CADWR8000007095	1/4 - 1/2 Mile NE
A6	CADWR8000007100	1/4 - 1/2 Mile NE
B14	CADWR8000006946	1/2 - 1 Mile South
16	200	1/2 - 1 Mile SW
D20	18803	1/2 - 1 Mile SSW

PHYSICAL SETTING SOURCE MAP - 6225689.2s



- County Boundary
- Major Roads
- Contour Lines
- Earthquake Fault Lines
- Airports
- Earthquake epicenter, Richter 5 or greater
- Water Wells
- Public Water Supply Wells
- Cluster of Multiple Icons

- Groundwater Flow Direction
- Indeterminate Groundwater Flow at Location
- Groundwater Flow Varies at Location
- Closest Hydrogeological Data
- Oil, gas or related wells



SITE NAME: APN 0240-121-22-0000
 ADDRESS: S HIGHLAND RD/Mango Avenue
 Fontana CA 92336
 LAT/LONG: 34.134363 / 117.432575

CLIENT: Geotek
 CONTACT: Anna M. Scott
 INQUIRY #: 6225689.2s
 DATE: October 13, 2020 6:47 pm

GEOCHECK® - PHYSICAL SETTING SOURCE MAP FINDINGS

Map ID
Direction
Distance
Elevation

Database EDR ID Number

A1
NE
1/4 - 1/2 Mile
Higher

CA WELLS CADWR8000007093

State Well #:	01N05W29Q002S	Station ID:	26768
Well Name:	Not Reported	Well Use:	Unknown
Well Type:	Unknown	Well Depth:	0
Basin Name:	Rialto-Colton	Well Completion Rpt #:	Not Reported

A2
NE
1/4 - 1/2 Mile
Higher

CA WELLS CADWR8000007092

State Well #:	01N05W29Q001S	Station ID:	37906
Well Name:	Not Reported	Well Use:	Unknown
Well Type:	Unknown	Well Depth:	0
Basin Name:	Rialto-Colton	Well Completion Rpt #:	Not Reported

A3
NE
1/4 - 1/2 Mile
Higher

CA WELLS CADWR8000007094

State Well #:	01N05W29Q003S	Station ID:	3263
Well Name:	Not Reported	Well Use:	Unknown
Well Type:	Unknown	Well Depth:	0
Basin Name:	Rialto-Colton	Well Completion Rpt #:	Not Reported

A4
NE
1/4 - 1/2 Mile
Higher

CA WELLS CADWR8000007096

State Well #:	01N05W29Q005S	Station ID:	26769
Well Name:	Not Reported	Well Use:	Unknown
Well Type:	Unknown	Well Depth:	0
Basin Name:	Rialto-Colton	Well Completion Rpt #:	Not Reported

A5
NE
1/4 - 1/2 Mile
Higher

CA WELLS CADWR8000007095

State Well #:	01N05W29Q004S	Station ID:	3264
Well Name:	Not Reported	Well Use:	Unknown
Well Type:	Unknown	Well Depth:	0
Basin Name:	Rialto-Colton	Well Completion Rpt #:	Not Reported

GEOCHECK® - PHYSICAL SETTING SOURCE MAP FINDINGS

Map ID
Direction
Distance
Elevation

Database EDR ID Number

A6
NE
1/4 - 1/2 Mile
Higher

CA WELLS CADWR8000007100

State Well #:	01N05W29P001S	Station ID:	26767
Well Name:	Not Reported	Well Use:	Unknown
Well Type:	Unknown	Well Depth:	0
Basin Name:	Rialto-Colton	Well Completion Rpt #:	Not Reported

7
WNW
1/4 - 1/2 Mile
Higher

FED USGS USGS40000141833

Organization ID:	USGS-CA		
Organization Name:	USGS California Water Science Center		
Monitor Location:	001N005W31A001S	Type:	Well
Description:	Not Reported	HUC:	18070203
Drainage Area:	Not Reported	Drainage Area Units:	Not Reported
Contrib Drainage Area:	Not Reported	Contrib Drainage Area Unts:	Not Reported
Aquifer:	California Coastal Basin aquifers		
Formation Type:	Not Reported	Aquifer Type:	Not Reported
Construction Date:	Not Reported	Well Depth:	Not Reported
Well Depth Units:	Not Reported	Well Hole Depth:	Not Reported
Well Hole Depth Units:	Not Reported		

A8
ENE
1/4 - 1/2 Mile
Higher

FED USGS USGS40000141869

Organization ID:	USGS-CA		
Organization Name:	USGS California Water Science Center		
Monitor Location:	001N005W29Q002S	Type:	Well
Description:	Not Reported	HUC:	18070203
Drainage Area:	Not Reported	Drainage Area Units:	Not Reported
Contrib Drainage Area:	Not Reported	Contrib Drainage Area Unts:	Not Reported
Aquifer:	California Coastal Basin aquifers		
Formation Type:	Not Reported	Aquifer Type:	Not Reported
Construction Date:	19931220	Well Depth:	775
Well Depth Units:	ft	Well Hole Depth:	1000
Well Hole Depth Units:	ft		

Ground water levels,Number of Measurements:	121	Level reading date:	2004-11-23
Feet below surface:	488.20	Feet to sea level:	Not Reported
Note:	Not Reported		

Level reading date:	2004-09-23	Feet below surface:	524.74
Feet to sea level:	Not Reported	Note:	Not Reported

Level reading date:	2004-08-24	Feet below surface:	524.90
Feet to sea level:	Not Reported	Note:	Not Reported

Level reading date:	2004-07-21	Feet below surface:	525.39
---------------------	------------	---------------------	--------

GEOCHECK® - PHYSICAL SETTING SOURCE MAP FINDINGS

Feet to sea level:	Not Reported	Note:	Not Reported
Level reading date:	2004-06-29	Feet below surface:	526.31
Feet to sea level:	Not Reported	Note:	Not Reported
Level reading date:	2004-05-20	Feet below surface:	529.03
Feet to sea level:	Not Reported	Note:	Not Reported
Level reading date:	2004-05-19	Feet below surface:	529.12
Feet to sea level:	Not Reported	Note:	Not Reported
Level reading date:	2004-04-26	Feet below surface:	533.63
Feet to sea level:	Not Reported	Note:	Not Reported
Level reading date:	2004-03-23	Feet below surface:	561.00
Feet to sea level:	Not Reported	Note:	Not Reported
Level reading date:	2004-01-12	Feet below surface:	414.30
Feet to sea level:	Not Reported	Note:	Not Reported
Level reading date:	2003-08-21	Feet below surface:	485.40
Feet to sea level:	Not Reported	Note:	Not Reported
Level reading date:	2003-07-23	Feet below surface:	485.38
Feet to sea level:	Not Reported	Note:	Not Reported
Level reading date:	2003-06-23	Feet below surface:	485.38
Feet to sea level:	Not Reported	Note:	Not Reported
Level reading date:	2003-05-29	Feet below surface:	485.32
Feet to sea level:	Not Reported	Note:	Not Reported
Level reading date:	2003-04-17	Feet below surface:	485.38
Feet to sea level:	Not Reported	Note:	Not Reported
Level reading date:	2003-03-19	Feet below surface:	485.40
Feet to sea level:	Not Reported	Note:	Not Reported
Level reading date:	2003-02-24	Feet below surface:	485.38
Feet to sea level:	Not Reported	Note:	Not Reported
Level reading date:	2003-01-22	Feet below surface:	485.35
Feet to sea level:	Not Reported	Note:	Not Reported
Level reading date:	2002-12-19	Feet below surface:	485.23
Feet to sea level:	Not Reported	Note:	Not Reported
Level reading date:	2002-11-19	Feet below surface:	485.15
Feet to sea level:	Not Reported	Note:	Not Reported
Level reading date:	2002-10-09	Feet below surface:	485.06
Feet to sea level:	Not Reported	Note:	Not Reported
Level reading date:	2002-09-19	Feet below surface:	485.00
Feet to sea level:	Not Reported	Note:	Not Reported
Level reading date:	2002-08-15	Feet below surface:	484.90
Feet to sea level:	Not Reported	Note:	Not Reported
Level reading date:	2002-07-16	Feet below surface:	484.82
Feet to sea level:	Not Reported	Note:	Not Reported

GEOCHECK® - PHYSICAL SETTING SOURCE MAP FINDINGS

Level reading date:	2002-06-18	Feet below surface:	484.75
Feet to sea level:	Not Reported	Note:	Not Reported
Level reading date:	2002-05-22	Feet below surface:	484.68
Feet to sea level:	Not Reported	Note:	Not Reported
Level reading date:	2002-04-19	Feet below surface:	484.62
Feet to sea level:	Not Reported	Note:	Not Reported
Level reading date:	2002-03-21	Feet below surface:	484.55
Feet to sea level:	Not Reported	Note:	Not Reported
Level reading date:	2002-02-21	Feet below surface:	484.48
Feet to sea level:	Not Reported	Note:	Not Reported
Level reading date:	2002-01-17	Feet below surface:	484.50
Feet to sea level:	Not Reported	Note:	Not Reported
Level reading date:	2001-11-30	Feet below surface:	484.28
Feet to sea level:	Not Reported	Note:	Not Reported
Level reading date:	2001-10-16	Feet below surface:	484.15
Feet to sea level:	Not Reported	Note:	Not Reported
Level reading date:	2001-09-19	Feet below surface:	484.04
Feet to sea level:	Not Reported	Note:	Not Reported
Level reading date:	2001-08-23	Feet below surface:	483.78
Feet to sea level:	Not Reported	Note:	Not Reported
Level reading date:	2001-07-09	Feet below surface:	483.76
Feet to sea level:	Not Reported	Note:	Not Reported
Level reading date:	2001-06-13	Feet below surface:	483.26
Feet to sea level:	Not Reported	Note:	Not Reported
Level reading date:	2001-05-24	Feet below surface:	483.14
Feet to sea level:	Not Reported	Note:	Not Reported
Level reading date:	2001-04-10	Feet below surface:	483.08
Feet to sea level:	Not Reported	Note:	Not Reported
Level reading date:	2001-03-16	Feet below surface:	483.24
Feet to sea level:	Not Reported	Note:	Not Reported
Level reading date:	2001-02-22	Feet below surface:	483.50
Feet to sea level:	Not Reported	Note:	Not Reported
Level reading date:	2001-01-24	Feet below surface:	483.42
Feet to sea level:	Not Reported	Note:	Not Reported
Level reading date:	2000-12-18	Feet below surface:	483.39
Feet to sea level:	Not Reported	Note:	Not Reported
Level reading date:	2000-11-27	Feet below surface:	483.25
Feet to sea level:	Not Reported	Note:	Not Reported
Level reading date:	2000-10-18	Feet below surface:	483.38
Feet to sea level:	Not Reported	Note:	Not Reported
Level reading date:	2000-09-14	Feet below surface:	483.39
Feet to sea level:	Not Reported	Note:	Not Reported

GEOCHECK® - PHYSICAL SETTING SOURCE MAP FINDINGS

Level reading date:	2000-08-15	Feet below surface:	483.38
Feet to sea level:	Not Reported	Note:	Not Reported
Level reading date:	2000-07-17	Feet below surface:	483.40
Feet to sea level:	Not Reported	Note:	Not Reported
Level reading date:	2000-06-12	Feet below surface:	483.47
Feet to sea level:	Not Reported	Note:	Not Reported
Level reading date:	2000-05-17	Feet below surface:	483.55
Feet to sea level:	Not Reported	Note:	Not Reported
Level reading date:	2000-04-19	Feet below surface:	483.53
Feet to sea level:	Not Reported	Note:	Not Reported
Level reading date:	2000-03-13	Feet below surface:	483.86
Feet to sea level:	Not Reported	Note:	Not Reported
Level reading date:	2000-02-17	Feet below surface:	484.02
Feet to sea level:	Not Reported	Note:	Not Reported
Level reading date:	2000-01-19	Feet below surface:	484.10
Feet to sea level:	Not Reported	Note:	Not Reported
Level reading date:	1999-12-17	Feet below surface:	484.14
Feet to sea level:	Not Reported	Note:	Not Reported
Level reading date:	1999-11-04	Feet below surface:	484.22
Feet to sea level:	Not Reported	Note:	Not Reported
Level reading date:	1999-10-05	Feet below surface:	484.30
Feet to sea level:	Not Reported	Note:	Not Reported
Level reading date:	1999-09-14	Feet below surface:	484.36
Feet to sea level:	Not Reported	Note:	Not Reported
Level reading date:	1999-08-18	Feet below surface:	484.42
Feet to sea level:	Not Reported	Note:	Not Reported
Level reading date:	1999-07-20	Feet below surface:	484.49
Feet to sea level:	Not Reported	Note:	Not Reported
Level reading date:	1999-06-21	Feet below surface:	484.63
Feet to sea level:	Not Reported	Note:	Not Reported
Level reading date:	1999-05-25	Feet below surface:	484.71
Feet to sea level:	Not Reported	Note:	Not Reported
Level reading date:	1999-04-19	Feet below surface:	484.89
Feet to sea level:	Not Reported	Note:	Not Reported
Level reading date:	1999-03-11	Feet below surface:	485.10
Feet to sea level:	Not Reported	Note:	Not Reported
Level reading date:	1999-02-16	Feet below surface:	485.21
Feet to sea level:	Not Reported	Note:	Not Reported
Level reading date:	1999-01-11	Feet below surface:	485.31
Feet to sea level:	Not Reported	Note:	Not Reported
Level reading date:	1998-12-15	Feet below surface:	485.40
Feet to sea level:	Not Reported	Note:	Not Reported

GEOCHECK® - PHYSICAL SETTING SOURCE MAP FINDINGS

Level reading date:	1998-11-05	Feet below surface:	485.43
Feet to sea level:	Not Reported	Note:	Not Reported
Level reading date:	1998-10-06	Feet below surface:	485.75
Feet to sea level:	Not Reported	Note:	Not Reported
Level reading date:	1998-09-16	Feet below surface:	485.79
Feet to sea level:	Not Reported	Note:	Not Reported
Level reading date:	1998-08-14	Feet below surface:	485.82
Feet to sea level:	Not Reported	Note:	Not Reported
Level reading date:	1998-07-16	Feet below surface:	485.88
Feet to sea level:	Not Reported	Note:	Not Reported
Level reading date:	1998-06-18	Feet below surface:	485.91
Feet to sea level:	Not Reported	Note:	Not Reported
Level reading date:	1998-05-05	Feet below surface:	486.01
Feet to sea level:	Not Reported	Note:	Not Reported
Level reading date:	1998-04-03	Feet below surface:	486.13
Feet to sea level:	Not Reported	Note:	Not Reported
Level reading date:	1998-03-04	Feet below surface:	486.48
Feet to sea level:	Not Reported	Note:	Not Reported
Level reading date:	1998-02-10	Feet below surface:	486.53
Feet to sea level:	Not Reported	Note:	Not Reported
Level reading date:	1998-01-06	Feet below surface:	486.55
Feet to sea level:	Not Reported	Note:	Not Reported
Level reading date:	1997-12-03	Feet below surface:	486.59
Feet to sea level:	Not Reported	Note:	Not Reported
Level reading date:	1997-11-05	Feet below surface:	486.59
Feet to sea level:	Not Reported	Note:	Not Reported
Level reading date:	1997-10-03	Feet below surface:	486.09
Feet to sea level:	Not Reported	Note:	Not Reported
Level reading date:	1997-09-10	Feet below surface:	485.84
Feet to sea level:	Not Reported	Note:	Not Reported
Level reading date:	1997-09-04	Feet below surface:	485.78
Feet to sea level:	Not Reported	Note:	Not Reported
Level reading date:	1997-08-08	Feet below surface:	485.35
Feet to sea level:	Not Reported	Note:	Not Reported
Level reading date:	1997-07-08	Feet below surface:	484.78
Feet to sea level:	Not Reported	Note:	Not Reported
Level reading date:	1997-06-19	Feet below surface:	484.40
Feet to sea level:	Not Reported	Note:	Not Reported
Level reading date:	1997-05-08	Feet below surface:	483.87
Feet to sea level:	Not Reported	Note:	Not Reported
Level reading date:	1997-04-10	Feet below surface:	485.12
Feet to sea level:	Not Reported	Note:	Not Reported

GEOCHECK® - PHYSICAL SETTING SOURCE MAP FINDINGS

Level reading date:	1997-03-12	Feet below surface:	485.62
Feet to sea level:	Not Reported	Note:	Not Reported
Level reading date:	1997-02-13	Feet below surface:	486.51
Feet to sea level:	Not Reported	Note:	Not Reported
Level reading date:	1997-01-16	Feet below surface:	487.97
Feet to sea level:	Not Reported	Note:	Not Reported
Level reading date:	1996-12-18	Feet below surface:	488.24
Feet to sea level:	Not Reported	Note:	Not Reported
Level reading date:	1996-11-05	Feet below surface:	488.18
Feet to sea level:	Not Reported	Note:	Not Reported
Level reading date:	1996-10-03	Feet below surface:	488.16
Feet to sea level:	Not Reported	Note:	Not Reported
Level reading date:	1996-09-11	Feet below surface:	488.38
Feet to sea level:	Not Reported	Note:	Not Reported
Level reading date:	1996-08-14	Feet below surface:	488.78
Feet to sea level:	Not Reported	Note:	Not Reported
Level reading date:	1996-07-16	Feet below surface:	488.89
Feet to sea level:	Not Reported	Note:	Not Reported
Level reading date:	1996-06-18	Feet below surface:	489.19
Feet to sea level:	Not Reported	Note:	Not Reported
Level reading date:	1996-05-02	Feet below surface:	488.14
Feet to sea level:	Not Reported	Note:	Not Reported
Level reading date:	1996-04-01	Feet below surface:	487.28
Feet to sea level:	Not Reported	Note:	Not Reported
Level reading date:	1996-03-07	Feet below surface:	486.67
Feet to sea level:	Not Reported	Note:	Not Reported
Level reading date:	1996-02-15	Feet below surface:	484.36
Feet to sea level:	Not Reported	Note:	Not Reported
Level reading date:	1996-01-29	Feet below surface:	481.36
Feet to sea level:	Not Reported	Note:	Not Reported
Level reading date:	1996-01-05	Feet below surface:	472.16
Feet to sea level:	Not Reported	Note:	Not Reported
Level reading date:	1995-12-11	Feet below surface:	469.74
Feet to sea level:	Not Reported	Note:	Not Reported
Level reading date:	1995-11-07	Feet below surface:	468.56
Feet to sea level:	Not Reported	Note:	Not Reported
Level reading date:	1995-10-23	Feet below surface:	468.29
Feet to sea level:	Not Reported	Note:	Not Reported
Level reading date:	1995-10-11	Feet below surface:	488.08
Feet to sea level:	Not Reported	Note:	Not Reported
Level reading date:	1995-09-21	Feet below surface:	470.96
Feet to sea level:	Not Reported	Note:	Not Reported

GEOCHECK® - PHYSICAL SETTING SOURCE MAP FINDINGS

Level reading date:	1995-08-03	Feet below surface:	468.36
Feet to sea level:	Not Reported	Note:	Not Reported
Level reading date:	1995-07-05	Feet below surface:	485.87
Feet to sea level:	Not Reported	Note:	Not Reported
Level reading date:	1995-06-15	Feet below surface:	462.74
Feet to sea level:	Not Reported	Note:	Not Reported
Level reading date:	1995-05-16	Feet below surface:	422.92
Feet to sea level:	Not Reported	Note:	Not Reported
Level reading date:	1995-04-17	Feet below surface:	394.07
Feet to sea level:	Not Reported	Note:	Not Reported
Level reading date:	1995-03-02	Feet below surface:	489.00
Feet to sea level:	Not Reported	Note:	Not Reported
Level reading date:	1995-02-16	Feet below surface:	490.00
Feet to sea level:	Not Reported	Note:	Not Reported
Level reading date:	1995-02-07	Feet below surface:	489.32
Feet to sea level:	Not Reported	Note:	Not Reported
Level reading date:	1994-12-29	Feet below surface:	490.48
Feet to sea level:	Not Reported	Note:	Not Reported
Level reading date:	1994-11-01	Feet below surface:	492.77
Feet to sea level:	Not Reported	Note:	Not Reported
Level reading date:	1994-06-21	Feet below surface:	494.88
Feet to sea level:	Not Reported	Note:	Not Reported
Level reading date:	1994-05-05	Feet below surface:	494.66
Feet to sea level:	Not Reported	Note:	Not Reported
Level reading date:	1994-01-07	Feet below surface:	497.04
Feet to sea level:	Not Reported	Note:	Not Reported

**A9
ENE
1/4 - 1/2 Mile
Higher**

FED USGS USGS40000141868

Organization ID:	USGS-CA	Type:	Well
Organization Name:	USGS California Water Science Center	HUC:	18070203
Monitor Location:	001N005W29Q001S	Drainage Area Units:	Not Reported
Description:	Not Reported	Contrib Drainage Area Units:	Not Reported
Drainage Area:	Not Reported	Aquifer Type:	Not Reported
Contrib Drainage Area:	Not Reported	Well Depth:	995
Aquifer:	California Coastal Basin aquifers	Well Hole Depth:	1000
Formation Type:	Not Reported		
Construction Date:	19931219		
Well Depth Units:	ft		
Well Hole Depth Units:	ft		

Ground water levels,Number of Measurements:	122	Level reading date:	2004-11-23
Feet below surface:	530.80	Feet to sea level:	Not Reported
Note:	Not Reported		

GEOCHECK® - PHYSICAL SETTING SOURCE MAP FINDINGS

Level reading date:	2004-09-23	Feet below surface:	524.98
Feet to sea level:	Not Reported	Note:	Not Reported
Level reading date:	2004-08-24	Feet below surface:	524.58
Feet to sea level:	Not Reported	Note:	Not Reported
Level reading date:	2004-07-21	Feet below surface:	525.50
Feet to sea level:	Not Reported	Note:	Not Reported
Level reading date:	2004-06-29	Feet below surface:	523.97
Feet to sea level:	Not Reported	Note:	Not Reported
Level reading date:	2004-05-20	Feet below surface:	526.50
Feet to sea level:	Not Reported	Note:	Not Reported
Level reading date:	2004-05-19	Feet below surface:	526.24
Feet to sea level:	Not Reported	Note:	Not Reported
Level reading date:	2004-04-26	Feet below surface:	525.00
Feet to sea level:	Not Reported	Note:	Not Reported
Level reading date:	2004-03-23	Feet below surface:	523.42
Feet to sea level:	Not Reported	Note:	Not Reported
Level reading date:	2004-01-12	Feet below surface:	520.29
Feet to sea level:	Not Reported	Note:	Not Reported
Level reading date:	2003-08-21	Feet below surface:	521.31
Feet to sea level:	Not Reported	Note:	Not Reported
Level reading date:	2003-07-23	Feet below surface:	520.18
Feet to sea level:	Not Reported	Note:	Not Reported
Level reading date:	2003-06-23	Feet below surface:	518.50
Feet to sea level:	Not Reported	Note:	Not Reported
Level reading date:	2003-05-29	Feet below surface:	517.45
Feet to sea level:	Not Reported	Note:	Not Reported
Level reading date:	2003-04-17	Feet below surface:	515.69
Feet to sea level:	Not Reported	Note:	Not Reported
Level reading date:	2003-03-19	Feet below surface:	514.75
Feet to sea level:	Not Reported	Note:	Not Reported
Level reading date:	2003-02-24	Feet below surface:	514.32
Feet to sea level:	Not Reported	Note:	Not Reported
Level reading date:	2003-01-22	Feet below surface:	513.00
Feet to sea level:	Not Reported	Note:	Not Reported
Level reading date:	2002-12-19	Feet below surface:	512.48
Feet to sea level:	Not Reported	Note:	Not Reported
Level reading date:	2002-11-19	Feet below surface:	511.43
Feet to sea level:	Not Reported	Note:	Not Reported
Level reading date:	2002-10-09	Feet below surface:	510.19
Feet to sea level:	Not Reported	Note:	Not Reported
Level reading date:	2002-09-19	Feet below surface:	508.87
Feet to sea level:	Not Reported	Note:	Not Reported

GEOCHECK® - PHYSICAL SETTING SOURCE MAP FINDINGS

Level reading date:	2002-08-15	Feet below surface:	506.64
Feet to sea level:	Not Reported	Note:	Not Reported
Level reading date:	2002-07-16	Feet below surface:	505.03
Feet to sea level:	Not Reported	Note:	Not Reported
Level reading date:	2002-06-27	Feet below surface:	503.69
Feet to sea level:	Not Reported	Note:	Not Reported
Level reading date:	2002-05-22	Feet below surface:	500.97
Feet to sea level:	Not Reported	Note:	Not Reported
Level reading date:	2002-04-19	Feet below surface:	500.00
Feet to sea level:	Not Reported	Note:	Not Reported
Level reading date:	2002-03-21	Feet below surface:	498.09
Feet to sea level:	Not Reported	Note:	Not Reported
Level reading date:	2002-02-21	Feet below surface:	497.38
Feet to sea level:	Not Reported	Note:	Not Reported
Level reading date:	2002-01-17	Feet below surface:	496.35
Feet to sea level:	Not Reported	Note:	Not Reported
Level reading date:	2001-11-30	Feet below surface:	494.80
Feet to sea level:	Not Reported	Note:	Not Reported
Level reading date:	2001-10-16	Feet below surface:	495.68
Feet to sea level:	Not Reported	Note:	Not Reported
Level reading date:	2001-09-19	Feet below surface:	494.05
Feet to sea level:	Not Reported	Note:	Not Reported
Level reading date:	2001-08-23	Feet below surface:	493.70
Feet to sea level:	Not Reported	Note:	Not Reported
Level reading date:	2001-07-09	Feet below surface:	490.92
Feet to sea level:	Not Reported	Note:	Not Reported
Level reading date:	2001-06-13	Feet below surface:	489.53
Feet to sea level:	Not Reported	Note:	Not Reported
Level reading date:	2001-05-24	Feet below surface:	488.47
Feet to sea level:	Not Reported	Note:	Not Reported
Level reading date:	2001-04-10	Feet below surface:	481.27
Feet to sea level:	Not Reported	Note:	Not Reported
Level reading date:	2001-03-16	Feet below surface:	481.69
Feet to sea level:	Not Reported	Note:	Not Reported
Level reading date:	2001-02-22	Feet below surface:	484.61
Feet to sea level:	Not Reported	Note:	Not Reported
Level reading date:	2001-01-24	Feet below surface:	485.35
Feet to sea level:	Not Reported	Note:	Not Reported
Level reading date:	2000-12-18	Feet below surface:	483.02
Feet to sea level:	Not Reported	Note:	Not Reported
Level reading date:	2000-11-27	Feet below surface:	482.69
Feet to sea level:	Not Reported	Note:	Not Reported

GEOCHECK® - PHYSICAL SETTING SOURCE MAP FINDINGS

Level reading date:	2000-10-18	Feet below surface:	482.98
Feet to sea level:	Not Reported	Note:	Not Reported
Level reading date:	2000-09-14	Feet below surface:	482.66
Feet to sea level:	Not Reported	Note:	Not Reported
Level reading date:	2000-08-15	Feet below surface:	481.92
Feet to sea level:	Not Reported	Note:	Not Reported
Level reading date:	2000-07-17	Feet below surface:	481.08
Feet to sea level:	Not Reported	Note:	Not Reported
Level reading date:	2000-06-12	Feet below surface:	479.59
Feet to sea level:	Not Reported	Note:	Not Reported
Level reading date:	2000-05-17	Feet below surface:	478.64
Feet to sea level:	Not Reported	Note:	Not Reported
Level reading date:	2000-04-19	Feet below surface:	477.51
Feet to sea level:	Not Reported	Note:	Not Reported
Level reading date:	2000-03-13	Feet below surface:	475.38
Feet to sea level:	Not Reported	Note:	Not Reported
Level reading date:	2000-02-17	Feet below surface:	477.36
Feet to sea level:	Not Reported	Note:	Not Reported
Level reading date:	2000-01-19	Feet below surface:	479.96
Feet to sea level:	Not Reported	Note:	Not Reported
Level reading date:	1999-12-17	Feet below surface:	480.41
Feet to sea level:	Not Reported	Note:	Not Reported
Level reading date:	1999-11-04	Feet below surface:	480.95
Feet to sea level:	Not Reported	Note:	Not Reported
Level reading date:	1999-10-05	Feet below surface:	480.56
Feet to sea level:	Not Reported	Note:	Not Reported
Level reading date:	1999-09-14	Feet below surface:	480.37
Feet to sea level:	Not Reported	Note:	Not Reported
Level reading date:	1999-08-18	Feet below surface:	479.94
Feet to sea level:	Not Reported	Note:	Not Reported
Level reading date:	1999-07-20	Feet below surface:	479.44
Feet to sea level:	Not Reported	Note:	Not Reported
Level reading date:	1999-06-21	Feet below surface:	478.75
Feet to sea level:	Not Reported	Note:	Not Reported
Level reading date:	1999-05-25	Feet below surface:	478.57
Feet to sea level:	Not Reported	Note:	Not Reported
Level reading date:	1999-04-19	Feet below surface:	478.75
Feet to sea level:	Not Reported	Note:	Not Reported
Level reading date:	1999-03-11	Feet below surface:	478.51
Feet to sea level:	Not Reported	Note:	Not Reported
Level reading date:	1999-02-16	Feet below surface:	479.11
Feet to sea level:	Not Reported	Note:	Not Reported

GEOCHECK® - PHYSICAL SETTING SOURCE MAP FINDINGS

Level reading date:	1999-01-11	Feet below surface:	482.00
Feet to sea level:	Not Reported	Note:	Not Reported
Level reading date:	1998-12-15	Feet below surface:	481.64
Feet to sea level:	Not Reported	Note:	Not Reported
Level reading date:	1998-11-05	Feet below surface:	482.59
Feet to sea level:	Not Reported	Note:	Not Reported
Level reading date:	1998-10-06	Feet below surface:	484.58
Feet to sea level:	Not Reported	Note:	Not Reported
Level reading date:	1998-09-16	Feet below surface:	484.65
Feet to sea level:	Not Reported	Note:	Not Reported
Level reading date:	1998-08-14	Feet below surface:	484.69
Feet to sea level:	Not Reported	Note:	Not Reported
Level reading date:	1998-07-16	Feet below surface:	484.56
Feet to sea level:	Not Reported	Note:	Not Reported
Level reading date:	1998-06-18	Feet below surface:	484.51
Feet to sea level:	Not Reported	Note:	Not Reported
Level reading date:	1998-05-05	Feet below surface:	484.63
Feet to sea level:	Not Reported	Note:	Not Reported
Level reading date:	1998-04-03	Feet below surface:	483.28
Feet to sea level:	Not Reported	Note:	Not Reported
Level reading date:	1998-03-04	Feet below surface:	484.82
Feet to sea level:	Not Reported	Note:	Not Reported
Level reading date:	1998-02-10	Feet below surface:	486.59
Feet to sea level:	Not Reported	Note:	Not Reported
Level reading date:	1998-01-06	Feet below surface:	486.78
Feet to sea level:	Not Reported	Note:	Not Reported
Level reading date:	1997-12-03	Feet below surface:	486.20
Feet to sea level:	Not Reported	Note:	Not Reported
Level reading date:	1997-11-05	Feet below surface:	487.88
Feet to sea level:	Not Reported	Note:	Not Reported
Level reading date:	1997-10-03	Feet below surface:	487.47
Feet to sea level:	Not Reported	Note:	Not Reported
Level reading date:	1997-09-10	Feet below surface:	487.34
Feet to sea level:	Not Reported	Note:	Not Reported
Level reading date:	1997-09-04	Feet below surface:	487.42
Feet to sea level:	Not Reported	Note:	Not Reported
Level reading date:	1997-08-08	Feet below surface:	487.05
Feet to sea level:	Not Reported	Note:	Not Reported
Level reading date:	1997-07-08	Feet below surface:	486.42
Feet to sea level:	Not Reported	Note:	Not Reported
Level reading date:	1997-06-19	Feet below surface:	486.12
Feet to sea level:	Not Reported	Note:	Not Reported

GEOCHECK® - PHYSICAL SETTING SOURCE MAP FINDINGS

Level reading date:	1997-05-08	Feet below surface:	484.04
Feet to sea level:	Not Reported	Note:	Not Reported
Level reading date:	1997-04-10	Feet below surface:	484.68
Feet to sea level:	Not Reported	Note:	Not Reported
Level reading date:	1997-03-12	Feet below surface:	485.33
Feet to sea level:	Not Reported	Note:	Not Reported
Level reading date:	1997-02-13	Feet below surface:	485.96
Feet to sea level:	Not Reported	Note:	Not Reported
Level reading date:	1997-01-16	Feet below surface:	486.87
Feet to sea level:	Not Reported	Note:	Not Reported
Level reading date:	1996-12-19	Feet below surface:	490.14
Feet to sea level:	Not Reported	Note:	Not Reported
Level reading date:	1996-12-18	Feet below surface:	490.28
Feet to sea level:	Not Reported	Note:	Not Reported
Level reading date:	1996-11-05	Feet below surface:	487.76
Feet to sea level:	Not Reported	Note:	Not Reported
Level reading date:	1996-10-03	Feet below surface:	487.82
Feet to sea level:	Not Reported	Note:	Not Reported
Level reading date:	1996-09-11	Feet below surface:	487.97
Feet to sea level:	Not Reported	Note:	Not Reported
Level reading date:	1996-08-14	Feet below surface:	488.03
Feet to sea level:	Not Reported	Note:	Not Reported
Level reading date:	1996-07-16	Feet below surface:	488.13
Feet to sea level:	Not Reported	Note:	Not Reported
Level reading date:	1996-06-18	Feet below surface:	488.96
Feet to sea level:	Not Reported	Note:	Not Reported
Level reading date:	1996-05-02	Feet below surface:	490.50
Feet to sea level:	Not Reported	Note:	Not Reported
Level reading date:	1996-04-01	Feet below surface:	489.17
Feet to sea level:	Not Reported	Note:	Not Reported
Level reading date:	1996-03-07	Feet below surface:	489.15
Feet to sea level:	Not Reported	Note:	Not Reported
Level reading date:	1996-02-15	Feet below surface:	490.74
Feet to sea level:	Not Reported	Note:	Not Reported
Level reading date:	1996-01-29	Feet below surface:	489.06
Feet to sea level:	Not Reported	Note:	Not Reported
Level reading date:	1996-01-05	Feet below surface:	491.26
Feet to sea level:	Not Reported	Note:	Not Reported
Level reading date:	1995-12-11	Feet below surface:	491.98
Feet to sea level:	Not Reported	Note:	Not Reported
Level reading date:	1995-11-07	Feet below surface:	492.44
Feet to sea level:	Not Reported	Note:	Not Reported

GEOCHECK® - PHYSICAL SETTING SOURCE MAP FINDINGS

Level reading date:	1995-10-23	Feet below surface:	492.19
Feet to sea level:	Not Reported	Note:	Not Reported
Level reading date:	1995-10-11	Feet below surface:	491.98
Feet to sea level:	Not Reported	Note:	Not Reported
Level reading date:	1995-09-21	Feet below surface:	491.34
Feet to sea level:	Not Reported	Note:	Not Reported
Level reading date:	1995-08-03	Feet below surface:	489.78
Feet to sea level:	Not Reported	Note:	Not Reported
Level reading date:	1995-07-05	Feet below surface:	488.50
Feet to sea level:	Not Reported	Note:	Not Reported
Level reading date:	1995-06-15	Feet below surface:	486.03
Feet to sea level:	Not Reported	Note:	Not Reported
Level reading date:	1995-05-16	Feet below surface:	487.39
Feet to sea level:	Not Reported	Note:	Not Reported
Level reading date:	1995-04-17	Feet below surface:	487.54
Feet to sea level:	Not Reported	Note:	Not Reported
Level reading date:	1995-03-02	Feet below surface:	488.72
Feet to sea level:	Not Reported	Note:	Not Reported
Level reading date:	1995-02-16	Feet below surface:	490.54
Feet to sea level:	Not Reported	Note:	Not Reported
Level reading date:	1995-02-07	Feet below surface:	489.08
Feet to sea level:	Not Reported	Note:	Not Reported
Level reading date:	1994-12-29	Feet below surface:	490.66
Feet to sea level:	Not Reported	Note:	Not Reported
Level reading date:	1994-11-01	Feet below surface:	493.00
Feet to sea level:	Not Reported	Note:	Not Reported
Level reading date:	1994-06-21	Feet below surface:	494.16
Feet to sea level:	Not Reported	Note:	Not Reported
Level reading date:	1994-05-05	Feet below surface:	494.43
Feet to sea level:	Not Reported	Note:	Not Reported
Level reading date:	1994-01-07	Feet below surface:	495.37
Feet to sea level:	Not Reported	Note:	Not Reported

A10
ENE
1/4 - 1/2 Mile
Higher

FED USGS

USGS40000141870

Organization ID:	USGS-CA		
Organization Name:	USGS California Water Science Center		
Monitor Location:	001N005W29Q003S	Type:	Well
Description:	Not Reported	HUC:	18070203
Drainage Area:	Not Reported	Drainage Area Units:	Not Reported
Contrib Drainage Area:	Not Reported	Contrib Drainage Area Unts:	Not Reported
Aquifer:	California Coastal Basin aquifers		
Formation Type:	Not Reported	Aquifer Type:	Not Reported

GEOCHECK® - PHYSICAL SETTING SOURCE MAP FINDINGS

Construction Date:	19931220	Well Depth:	660
Well Depth Units:	ft	Well Hole Depth:	1000
Well Hole Depth Units:	ft		
Ground water levels,Number of Measurements:	120	Level reading date:	2004-11-23
Feet below surface:	529.40	Feet to sea level:	Not Reported
Note:	Not Reported		
Level reading date:	2004-09-23	Feet below surface:	524.60
Feet to sea level:	Not Reported	Note:	Not Reported
Level reading date:	2004-08-24	Feet below surface:	524.28
Feet to sea level:	Not Reported	Note:	Not Reported
Level reading date:	2004-07-21	Feet below surface:	524.73
Feet to sea level:	Not Reported	Note:	Not Reported
Level reading date:	2004-06-29	Feet below surface:	523.74
Feet to sea level:	Not Reported	Note:	Not Reported
Level reading date:	2004-05-20	Feet below surface:	525.50
Feet to sea level:	Not Reported	Note:	Not Reported
Level reading date:	2004-05-19	Feet below surface:	525.28
Feet to sea level:	Not Reported	Note:	Not Reported
Level reading date:	2004-04-26	Feet below surface:	524.02
Feet to sea level:	Not Reported	Note:	Not Reported
Level reading date:	2004-03-23	Feet below surface:	522.40
Feet to sea level:	Not Reported	Note:	Not Reported
Level reading date:	2004-01-12	Feet below surface:	519.45
Feet to sea level:	Not Reported	Note:	Not Reported
Level reading date:	2003-08-21	Feet below surface:	519.98
Feet to sea level:	Not Reported	Note:	Not Reported
Level reading date:	2003-07-23	Feet below surface:	518.90
Feet to sea level:	Not Reported	Note:	Not Reported
Level reading date:	2003-06-23	Feet below surface:	517.30
Feet to sea level:	Not Reported	Note:	Not Reported
Level reading date:	2003-05-29	Feet below surface:	516.07
Feet to sea level:	Not Reported	Note:	Not Reported
Level reading date:	2003-04-17	Feet below surface:	514.69
Feet to sea level:	Not Reported	Note:	Not Reported
Level reading date:	2003-03-19	Feet below surface:	513.34
Feet to sea level:	Not Reported	Note:	Not Reported
Level reading date:	2003-02-24	Feet below surface:	512.94
Feet to sea level:	Not Reported	Note:	Not Reported
Level reading date:	2003-01-22	Feet below surface:	511.70
Feet to sea level:	Not Reported	Note:	Not Reported
Level reading date:	2002-12-19	Feet below surface:	510.98
Feet to sea level:	Not Reported	Note:	Not Reported

GEOCHECK® - PHYSICAL SETTING SOURCE MAP FINDINGS

Level reading date:	2002-11-19	Feet below surface:	509.95
Feet to sea level:	Not Reported	Note:	Not Reported
Level reading date:	2002-10-09	Feet below surface:	508.90
Feet to sea level:	Not Reported	Note:	Not Reported
Level reading date:	2002-09-19	Feet below surface:	507.40
Feet to sea level:	Not Reported	Note:	Not Reported
Level reading date:	2002-08-15	Feet below surface:	505.50
Feet to sea level:	Not Reported	Note:	Not Reported
Level reading date:	2002-07-16	Feet below surface:	503.68
Feet to sea level:	Not Reported	Note:	Not Reported
Level reading date:	2002-06-18	Feet below surface:	501.80
Feet to sea level:	Not Reported	Note:	Not Reported
Level reading date:	2002-05-22	Feet below surface:	500.21
Feet to sea level:	Not Reported	Note:	Not Reported
Level reading date:	2002-04-19	Feet below surface:	498.75
Feet to sea level:	Not Reported	Note:	Not Reported
Level reading date:	2002-03-21	Feet below surface:	497.29
Feet to sea level:	Not Reported	Note:	Not Reported
Level reading date:	2002-02-21	Feet below surface:	496.27
Feet to sea level:	Not Reported	Note:	Not Reported
Level reading date:	2002-01-17	Feet below surface:	495.59
Feet to sea level:	Not Reported	Note:	Not Reported
Level reading date:	2001-11-30	Feet below surface:	494.48
Feet to sea level:	Not Reported	Note:	Not Reported
Level reading date:	2001-10-16	Feet below surface:	493.91
Feet to sea level:	Not Reported	Note:	Not Reported
Level reading date:	2001-09-19	Feet below surface:	492.63
Feet to sea level:	Not Reported	Note:	Not Reported
Level reading date:	2001-08-23	Feet below surface:	492.38
Feet to sea level:	Not Reported	Note:	Not Reported
Level reading date:	2001-07-09	Feet below surface:	489.55
Feet to sea level:	Not Reported	Note:	Not Reported
Level reading date:	2001-06-13	Feet below surface:	488.13
Feet to sea level:	Not Reported	Note:	Not Reported
Level reading date:	2001-05-24	Feet below surface:	486.87
Feet to sea level:	Not Reported	Note:	Not Reported
Level reading date:	2001-04-10	Feet below surface:	481.71
Feet to sea level:	Not Reported	Note:	Not Reported
Level reading date:	2001-03-16	Feet below surface:	481.79
Feet to sea level:	Not Reported	Note:	Not Reported
Level reading date:	2001-02-22	Feet below surface:	485.88
Feet to sea level:	Not Reported	Note:	Not Reported

GEOCHECK® - PHYSICAL SETTING SOURCE MAP FINDINGS

Level reading date:	2001-01-24	Feet below surface:	484.22
Feet to sea level:	Not Reported	Note:	Not Reported
Level reading date:	2000-12-18	Feet below surface:	482.09
Feet to sea level:	Not Reported	Note:	Not Reported
Level reading date:	2000-11-27	Feet below surface:	482.32
Feet to sea level:	Not Reported	Note:	Not Reported
Level reading date:	2000-10-18	Feet below surface:	482.17
Feet to sea level:	Not Reported	Note:	Not Reported
Level reading date:	2000-09-14	Feet below surface:	481.74
Feet to sea level:	Not Reported	Note:	Not Reported
Level reading date:	2000-08-15	Feet below surface:	481.05
Feet to sea level:	Not Reported	Note:	Not Reported
Level reading date:	2000-07-17	Feet below surface:	480.14
Feet to sea level:	Not Reported	Note:	Not Reported
Level reading date:	2000-06-12	Feet below surface:	478.66
Feet to sea level:	Not Reported	Note:	Not Reported
Level reading date:	2000-05-17	Feet below surface:	477.52
Feet to sea level:	Not Reported	Note:	Not Reported
Level reading date:	2000-04-19	Feet below surface:	476.70
Feet to sea level:	Not Reported	Note:	Not Reported
Level reading date:	2000-03-13	Feet below surface:	475.33
Feet to sea level:	Not Reported	Note:	Not Reported
Level reading date:	2000-02-17	Feet below surface:	478.02
Feet to sea level:	Not Reported	Note:	Not Reported
Level reading date:	2000-01-19	Feet below surface:	479.39
Feet to sea level:	Not Reported	Note:	Not Reported
Level reading date:	1999-12-17	Feet below surface:	479.73
Feet to sea level:	Not Reported	Note:	Not Reported
Level reading date:	1999-11-04	Feet below surface:	480.10
Feet to sea level:	Not Reported	Note:	Not Reported
Level reading date:	1999-10-05	Feet below surface:	479.59
Feet to sea level:	Not Reported	Note:	Not Reported
Level reading date:	1999-09-14	Feet below surface:	479.42
Feet to sea level:	Not Reported	Note:	Not Reported
Level reading date:	1999-08-18	Feet below surface:	478.96
Feet to sea level:	Not Reported	Note:	Not Reported
Level reading date:	1999-07-20	Feet below surface:	478.49
Feet to sea level:	Not Reported	Note:	Not Reported
Level reading date:	1999-06-21	Feet below surface:	477.92
Feet to sea level:	Not Reported	Note:	Not Reported
Level reading date:	1999-05-25	Feet below surface:	477.56
Feet to sea level:	Not Reported	Note:	Not Reported

GEOCHECK® - PHYSICAL SETTING SOURCE MAP FINDINGS

Level reading date:	1999-04-19	Feet below surface:	477.22
Feet to sea level:	Not Reported	Note:	Not Reported
Level reading date:	1999-03-11	Feet below surface:	478.59
Feet to sea level:	Not Reported	Note:	Not Reported
Level reading date:	1999-02-16	Feet below surface:	478.90
Feet to sea level:	Not Reported	Note:	Not Reported
Level reading date:	1999-01-11	Feet below surface:	480.92
Feet to sea level:	Not Reported	Note:	Not Reported
Level reading date:	1998-12-15	Feet below surface:	481.72
Feet to sea level:	Not Reported	Note:	Not Reported
Level reading date:	1998-11-05	Feet below surface:	482.89
Feet to sea level:	Not Reported	Note:	Not Reported
Level reading date:	1998-10-06	Feet below surface:	483.71
Feet to sea level:	Not Reported	Note:	Not Reported
Level reading date:	1998-09-16	Feet below surface:	483.82
Feet to sea level:	Not Reported	Note:	Not Reported
Level reading date:	1998-08-14	Feet below surface:	483.98
Feet to sea level:	Not Reported	Note:	Not Reported
Level reading date:	1998-07-16	Feet below surface:	483.79
Feet to sea level:	Not Reported	Note:	Not Reported
Level reading date:	1998-06-18	Feet below surface:	483.61
Feet to sea level:	Not Reported	Note:	Not Reported
Level reading date:	1998-05-05	Feet below surface:	483.78
Feet to sea level:	Not Reported	Note:	Not Reported
Level reading date:	1998-04-03	Feet below surface:	483.22
Feet to sea level:	Not Reported	Note:	Not Reported
Level reading date:	1998-03-04	Feet below surface:	484.78
Feet to sea level:	Not Reported	Note:	Not Reported
Level reading date:	1998-02-10	Feet below surface:	485.32
Feet to sea level:	Not Reported	Note:	Not Reported
Level reading date:	1998-01-06	Feet below surface:	485.82
Feet to sea level:	Not Reported	Note:	Not Reported
Level reading date:	1997-12-03	Feet below surface:	486.38
Feet to sea level:	Not Reported	Note:	Not Reported
Level reading date:	1997-11-05	Feet below surface:	486.99
Feet to sea level:	Not Reported	Note:	Not Reported
Level reading date:	1997-10-03	Feet below surface:	486.64
Feet to sea level:	Not Reported	Note:	Not Reported
Level reading date:	1997-09-10	Feet below surface:	486.49
Feet to sea level:	Not Reported	Note:	Not Reported
Level reading date:	1997-09-04	Feet below surface:	486.45
Feet to sea level:	Not Reported	Note:	Not Reported

GEOCHECK® - PHYSICAL SETTING SOURCE MAP FINDINGS

Level reading date:	1997-08-08	Feet below surface:	486.00
Feet to sea level:	Not Reported	Note:	Not Reported
Level reading date:	1997-07-08	Feet below surface:	485.43
Feet to sea level:	Not Reported	Note:	Not Reported
Level reading date:	1997-06-19	Feet below surface:	485.12
Feet to sea level:	Not Reported	Note:	Not Reported
Level reading date:	1997-05-08	Feet below surface:	483.49
Feet to sea level:	Not Reported	Note:	Not Reported
Level reading date:	1997-04-10	Feet below surface:	484.25
Feet to sea level:	Not Reported	Note:	Not Reported
Level reading date:	1997-03-12	Feet below surface:	484.89
Feet to sea level:	Not Reported	Note:	Not Reported
Level reading date:	1997-02-13	Feet below surface:	485.63
Feet to sea level:	Not Reported	Note:	Not Reported
Level reading date:	1997-01-16	Feet below surface:	487.25
Feet to sea level:	Not Reported	Note:	Not Reported
Level reading date:	1996-12-18	Feet below surface:	489.32
Feet to sea level:	Not Reported	Note:	Not Reported
Level reading date:	1996-11-05	Feet below surface:	489.03
Feet to sea level:	Not Reported	Note:	Not Reported
Level reading date:	1996-10-03	Feet below surface:	487.23
Feet to sea level:	Not Reported	Note:	Not Reported
Level reading date:	1996-09-11	Feet below surface:	487.28
Feet to sea level:	Not Reported	Note:	Not Reported
Level reading date:	1996-08-14	Feet below surface:	487.40
Feet to sea level:	Not Reported	Note:	Not Reported
Level reading date:	1996-07-16	Feet below surface:	487.60
Feet to sea level:	Not Reported	Note:	Not Reported
Level reading date:	1996-06-18	Feet below surface:	489.16
Feet to sea level:	Not Reported	Note:	Not Reported
Level reading date:	1996-05-02	Feet below surface:	489.40
Feet to sea level:	Not Reported	Note:	Not Reported
Level reading date:	1996-04-01	Feet below surface:	488.05
Feet to sea level:	Not Reported	Note:	Not Reported
Level reading date:	1996-03-07	Feet below surface:	488.92
Feet to sea level:	Not Reported	Note:	Not Reported
Level reading date:	1996-02-15	Feet below surface:	489.44
Feet to sea level:	Not Reported	Note:	Not Reported
Level reading date:	1996-01-29	Feet below surface:	486.26
Feet to sea level:	Not Reported	Note:	Not Reported
Level reading date:	1996-01-05	Feet below surface:	479.55
Feet to sea level:	Not Reported	Note:	Not Reported

GEOCHECK® - PHYSICAL SETTING SOURCE MAP FINDINGS

Level reading date:	1995-12-11	Feet below surface:	490.54
Feet to sea level:	Not Reported	Note:	Not Reported
Level reading date:	1995-11-07	Feet below surface:	490.95
Feet to sea level:	Not Reported	Note:	Not Reported
Level reading date:	1995-10-11	Feet below surface:	490.77
Feet to sea level:	Not Reported	Note:	Not Reported
Level reading date:	1995-09-21	Feet below surface:	488.63
Feet to sea level:	Not Reported	Note:	Not Reported
Level reading date:	1995-08-03	Feet below surface:	488.38
Feet to sea level:	Not Reported	Note:	Not Reported
Level reading date:	1995-07-05	Feet below surface:	486.68
Feet to sea level:	Not Reported	Note:	Not Reported
Level reading date:	1995-06-15	Feet below surface:	484.73
Feet to sea level:	Not Reported	Note:	Not Reported
Level reading date:	1995-05-16	Feet below surface:	444.36
Feet to sea level:	Not Reported	Note:	Not Reported
Level reading date:	1995-04-17	Feet below surface:	342.71
Feet to sea level:	Not Reported	Note:	Not Reported
Level reading date:	1995-03-02	Feet below surface:	422.18
Feet to sea level:	Not Reported	Note:	Not Reported
Level reading date:	1995-02-16	Feet below surface:	487.84
Feet to sea level:	Not Reported	Note:	Not Reported
Level reading date:	1995-02-07	Feet below surface:	487.78
Feet to sea level:	Not Reported	Note:	Not Reported
Level reading date:	1994-12-29	Feet below surface:	490.17
Feet to sea level:	Not Reported	Note:	Not Reported
Level reading date:	1994-11-01	Feet below surface:	492.46
Feet to sea level:	Not Reported	Note:	Not Reported
Level reading date:	1994-06-21	Feet below surface:	493.40
Feet to sea level:	Not Reported	Note:	Not Reported
Level reading date:	1994-05-05	Feet below surface:	495.70
Feet to sea level:	Not Reported	Note:	Not Reported
Level reading date:	1994-01-07	Feet below surface:	495.42
Feet to sea level:	Not Reported	Note:	Not Reported

**A11
ENE
1/4 - 1/2 Mile
Higher**

FED USGS USGS40000141872

Organization ID:	USGS-CA	Type:	Well
Organization Name:	USGS California Water Science Center	HUC:	18070203
Monitor Location:	001N005W29Q005S	Drainage Area Units:	Not Reported
Description:	Not Reported		
Drainage Area:	Not Reported		

GEOCHECK® - PHYSICAL SETTING SOURCE MAP FINDINGS

Contrib Drainage Area:	Not Reported	Contrib Drainage Area Unts:	Not Reported
Aquifer:	California Coastal Basin aquifers	Aquifer Type:	Not Reported
Formation Type:	Not Reported	Well Depth:	320
Construction Date:	19931221	Well Hole Depth:	1000
Well Depth Units:	ft		
Well Hole Depth Units:	ft		

Ground water levels,Number of Measurements:	112	Level reading date:	2004-11-23
Feet below surface:	Not Reported	Feet to sea level:	Not Reported
Note:	The site was dry (no water level recorded).		

Level reading date:	2004-09-23	Feet below surface:	Not Reported
Feet to sea level:	Not Reported		
Note:	The site was dry (no water level recorded).		

Level reading date:	2004-08-24	Feet below surface:	Not Reported
Feet to sea level:	Not Reported		
Note:	The site was dry (no water level recorded).		

Level reading date:	2004-07-21	Feet below surface:	Not Reported
Feet to sea level:	Not Reported		
Note:	The site was dry (no water level recorded).		

Level reading date:	2004-06-24	Feet below surface:	Not Reported
Feet to sea level:	Not Reported		
Note:	The site was dry (no water level recorded).		

Level reading date:	2003-08-21	Feet below surface:	Not Reported
Feet to sea level:	Not Reported		
Note:	The site was dry (no water level recorded).		

Level reading date:	2003-07-23	Feet below surface:	Not Reported
Feet to sea level:	Not Reported		
Note:	The site was dry (no water level recorded).		

Level reading date:	2003-06-23	Feet below surface:	Not Reported
Feet to sea level:	Not Reported		
Note:	The site was dry (no water level recorded).		

Level reading date:	2003-05-29	Feet below surface:	Not Reported
Feet to sea level:	Not Reported		
Note:	The site was dry (no water level recorded).		

Level reading date:	2003-04-17	Feet below surface:	Not Reported
Feet to sea level:	Not Reported		
Note:	The site was dry (no water level recorded).		

Level reading date:	2003-03-19	Feet below surface:	Not Reported
Feet to sea level:	Not Reported		
Note:	The site was dry (no water level recorded).		

Level reading date:	2003-02-24	Feet below surface:	Not Reported
Feet to sea level:	Not Reported		
Note:	The site was dry (no water level recorded).		

Level reading date:	2003-01-24	Feet below surface:	Not Reported
Feet to sea level:	Not Reported		
Note:	The site was dry (no water level recorded).		

Level reading date:	2003-01-22	Feet below surface:	Not Reported
Feet to sea level:	Not Reported		

GEOCHECK® - PHYSICAL SETTING SOURCE MAP FINDINGS

Note:	The site was dry (no water level recorded).		
Level reading date:	2002-11-19	Feet below surface:	Not Reported
Feet to sea level:	Not Reported		
Note:	The site was dry (no water level recorded).		
Level reading date:	2002-10-09	Feet below surface:	Not Reported
Feet to sea level:	Not Reported		
Note:	The site was dry (no water level recorded).		
Level reading date:	2002-09-19	Feet below surface:	Not Reported
Feet to sea level:	Not Reported		
Note:	The site was dry (no water level recorded).		
Level reading date:	2002-08-15	Feet below surface:	Not Reported
Feet to sea level:	Not Reported		
Note:	The site was dry (no water level recorded).		
Level reading date:	2002-07-16	Feet below surface:	Not Reported
Feet to sea level:	Not Reported		
Note:	The site was dry (no water level recorded).		
Level reading date:	2002-06-18	Feet below surface:	Not Reported
Feet to sea level:	Not Reported		
Note:	The site was dry (no water level recorded).		
Level reading date:	2002-05-22	Feet below surface:	Not Reported
Feet to sea level:	Not Reported		
Note:	The site was dry (no water level recorded).		
Level reading date:	2002-04-19	Feet below surface:	Not Reported
Feet to sea level:	Not Reported		
Note:	The site was dry (no water level recorded).		
Level reading date:	2002-03-21	Feet below surface:	Not Reported
Feet to sea level:	Not Reported		
Note:	The site was dry (no water level recorded).		
Level reading date:	2002-02-21	Feet below surface:	Not Reported
Feet to sea level:	Not Reported		
Note:	The site was dry (no water level recorded).		
Level reading date:	2002-01-17	Feet below surface:	Not Reported
Feet to sea level:	Not Reported		
Note:	The site was dry (no water level recorded).		
Level reading date:	2001-11-30	Feet below surface:	Not Reported
Feet to sea level:	Not Reported		
Note:	The site was dry (no water level recorded).		
Level reading date:	2001-10-16	Feet below surface:	Not Reported
Feet to sea level:	Not Reported		
Note:	The site was dry (no water level recorded).		
Level reading date:	2001-09-18	Feet below surface:	Not Reported
Feet to sea level:	Not Reported		
Note:	The site was dry (no water level recorded).		
Level reading date:	2001-08-23	Feet below surface:	Not Reported
Feet to sea level:	Not Reported		
Note:	The site was dry (no water level recorded).		

GEOCHECK® - PHYSICAL SETTING SOURCE MAP FINDINGS

Level reading date:	2001-07-09	Feet below surface:	Not Reported
Feet to sea level:	Not Reported		
Note:	The site was dry (no water level recorded).		
Level reading date:	2001-06-13	Feet below surface:	Not Reported
Feet to sea level:	Not Reported		
Note:	The site was dry (no water level recorded).		
Level reading date:	2001-05-24	Feet below surface:	Not Reported
Feet to sea level:	Not Reported		
Note:	The site was dry (no water level recorded).		
Level reading date:	2001-04-10	Feet below surface:	213.12
Feet to sea level:	Not Reported	Note:	Not Reported
Level reading date:	2001-03-16	Feet below surface:	114.65
Feet to sea level:	Not Reported	Note:	Not Reported
Level reading date:	2001-02-22	Feet below surface:	152.08
Feet to sea level:	Not Reported	Note:	Not Reported
Level reading date:	2001-01-24	Feet below surface:	Not Reported
Feet to sea level:	Not Reported		
Note:	The site was dry (no water level recorded).		
Level reading date:	2000-12-18	Feet below surface:	Not Reported
Feet to sea level:	Not Reported		
Note:	The site was dry (no water level recorded).		
Level reading date:	2000-11-27	Feet below surface:	Not Reported
Feet to sea level:	Not Reported		
Note:	The site was dry (no water level recorded).		
Level reading date:	2000-10-18	Feet below surface:	Not Reported
Feet to sea level:	Not Reported		
Note:	The site was dry (no water level recorded).		
Level reading date:	2000-09-14	Feet below surface:	Not Reported
Feet to sea level:	Not Reported		
Note:	The site was dry (no water level recorded).		
Level reading date:	2000-08-15	Feet below surface:	Not Reported
Feet to sea level:	Not Reported		
Note:	The site was dry (no water level recorded).		
Level reading date:	2000-07-17	Feet below surface:	Not Reported
Feet to sea level:	Not Reported		
Note:	The site was dry (no water level recorded).		
Level reading date:	2000-06-12	Feet below surface:	Not Reported
Feet to sea level:	Not Reported		
Note:	The site was dry (no water level recorded).		
Level reading date:	2000-05-17	Feet below surface:	Not Reported
Feet to sea level:	Not Reported		
Note:	The site was dry (no water level recorded).		
Level reading date:	2000-04-19	Feet below surface:	Not Reported
Feet to sea level:	Not Reported		
Note:	The site was dry (no water level recorded).		
Level reading date:	2000-03-13	Feet below surface:	291.63

GEOCHECK® - PHYSICAL SETTING SOURCE MAP FINDINGS

Feet to sea level:	Not Reported	Note:	Not Reported
Level reading date:	2000-02-17	Feet below surface:	Not Reported
Feet to sea level:	Not Reported		
Note:	The site was dry (no water level recorded).		
Level reading date:	2000-01-19	Feet below surface:	Not Reported
Feet to sea level:	Not Reported		
Note:	The site was dry (no water level recorded).		
Level reading date:	1999-12-17	Feet below surface:	Not Reported
Feet to sea level:	Not Reported		
Note:	The site was dry (no water level recorded).		
Level reading date:	1999-11-04	Feet below surface:	302.73
Feet to sea level:	Not Reported	Note:	Not Reported
Level reading date:	1999-10-05	Feet below surface:	301.95
Feet to sea level:	Not Reported	Note:	Not Reported
Level reading date:	1999-09-14	Feet below surface:	301.18
Feet to sea level:	Not Reported	Note:	Not Reported
Level reading date:	1999-08-18	Feet below surface:	300.96
Feet to sea level:	Not Reported	Note:	Not Reported
Level reading date:	1999-07-20	Feet below surface:	300.61
Feet to sea level:	Not Reported	Note:	Not Reported
Level reading date:	1999-06-21	Feet below surface:	300.91
Feet to sea level:	Not Reported	Note:	Not Reported
Level reading date:	1999-05-25	Feet below surface:	Not Reported
Feet to sea level:	Not Reported		
Note:	The site was dry (no water level recorded).		
Level reading date:	1999-04-19	Feet below surface:	Not Reported
Feet to sea level:	Not Reported		
Note:	The site was dry (no water level recorded).		
Level reading date:	1999-03-11	Feet below surface:	Not Reported
Feet to sea level:	Not Reported		
Note:	The site was dry (no water level recorded).		
Level reading date:	1999-02-16	Feet below surface:	Not Reported
Feet to sea level:	Not Reported		
Note:	The site was dry (no water level recorded).		
Level reading date:	1999-01-11	Feet below surface:	Not Reported
Feet to sea level:	Not Reported		
Note:	The site was dry (no water level recorded).		
Level reading date:	1998-12-15	Feet below surface:	Not Reported
Feet to sea level:	Not Reported		
Note:	The site was dry (no water level recorded).		
Level reading date:	1998-11-05	Feet below surface:	Not Reported
Feet to sea level:	Not Reported		
Note:	The site was dry (no water level recorded).		
Level reading date:	1998-10-06	Feet below surface:	Not Reported
Feet to sea level:	Not Reported		

GEOCHECK® - PHYSICAL SETTING SOURCE MAP FINDINGS

Note:	The site was dry (no water level recorded).		
Level reading date:	1998-09-16	Feet below surface:	Not Reported
Feet to sea level:	Not Reported		
Note:	The site was dry (no water level recorded).		
Level reading date:	1998-08-14	Feet below surface:	Not Reported
Feet to sea level:	Not Reported		
Note:	The site was dry (no water level recorded).		
Level reading date:	1998-07-16	Feet below surface:	Not Reported
Feet to sea level:	Not Reported		
Note:	The site was dry (no water level recorded).		
Level reading date:	1998-06-18	Feet below surface:	Not Reported
Feet to sea level:	Not Reported		
Note:	The site was dry (no water level recorded).		
Level reading date:	1998-05-05	Feet below surface:	284.72
Feet to sea level:	Not Reported	Note:	Not Reported
Level reading date:	1998-04-03	Feet below surface:	212.13
Feet to sea level:	Not Reported	Note:	Not Reported
Level reading date:	1998-03-04	Feet below surface:	143.95
Feet to sea level:	Not Reported	Note:	Not Reported
Level reading date:	1998-02-10	Feet below surface:	Not Reported
Feet to sea level:	Not Reported		
Note:	The site was dry (no water level recorded).		
Level reading date:	1998-01-06	Feet below surface:	Not Reported
Feet to sea level:	Not Reported		
Note:	The site was dry (no water level recorded).		
Level reading date:	1997-12-03	Feet below surface:	Not Reported
Feet to sea level:	Not Reported		
Note:	The site was dry (no water level recorded).		
Level reading date:	1997-11-05	Feet below surface:	Not Reported
Feet to sea level:	Not Reported		
Note:	The site was dry (no water level recorded).		
Level reading date:	1997-10-03	Feet below surface:	Not Reported
Feet to sea level:	Not Reported		
Note:	The site was dry (no water level recorded).		
Level reading date:	1997-09-10	Feet below surface:	Not Reported
Feet to sea level:	Not Reported		
Note:	The site was dry (no water level recorded).		
Level reading date:	1997-08-08	Feet below surface:	Not Reported
Feet to sea level:	Not Reported		
Note:	The site was dry (no water level recorded).		
Level reading date:	1997-07-08	Feet below surface:	Not Reported
Feet to sea level:	Not Reported		
Note:	The site was dry (no water level recorded).		
Level reading date:	1997-06-19	Feet below surface:	Not Reported
Feet to sea level:	Not Reported		
Note:	The site was dry (no water level recorded).		

GEOCHECK® - PHYSICAL SETTING SOURCE MAP FINDINGS

Level reading date:	1997-05-08	Feet below surface:	Not Reported
Feet to sea level:	Not Reported		
Note:	The site was dry (no water level recorded).		
Level reading date:	1997-04-10	Feet below surface:	Not Reported
Feet to sea level:	Not Reported		
Note:	The site was dry (no water level recorded).		
Level reading date:	1997-03-12	Feet below surface:	288.03
Feet to sea level:	Not Reported	Note:	Not Reported
Level reading date:	1997-02-13	Feet below surface:	217.20
Feet to sea level:	Not Reported	Note:	Not Reported
Level reading date:	1997-01-15	Feet below surface:	207.36
Feet to sea level:	Not Reported	Note:	Not Reported
Level reading date:	1996-12-18	Feet below surface:	Not Reported
Feet to sea level:	Not Reported		
Note:	The site was dry (no water level recorded).		
Level reading date:	1996-11-05	Feet below surface:	305.43
Feet to sea level:	Not Reported	Note:	Not Reported
Level reading date:	1996-10-03	Feet below surface:	289.14
Feet to sea level:	Not Reported	Note:	Not Reported
Level reading date:	1996-09-11	Feet below surface:	279.22
Feet to sea level:	Not Reported	Note:	Not Reported
Level reading date:	1996-08-14	Feet below surface:	259.86
Feet to sea level:	Not Reported	Note:	Not Reported
Level reading date:	1996-07-16	Feet below surface:	223.86
Feet to sea level:	Not Reported	Note:	Not Reported
Level reading date:	1996-06-18	Feet below surface:	213.60
Feet to sea level:	Not Reported	Note:	Not Reported
Level reading date:	1996-05-02	Feet below surface:	212.36
Feet to sea level:	Not Reported	Note:	Not Reported
Level reading date:	1996-04-01	Feet below surface:	131.14
Feet to sea level:	Not Reported	Note:	Not Reported
Level reading date:	1996-03-07	Feet below surface:	241.88
Feet to sea level:	Not Reported	Note:	Not Reported
Level reading date:	1996-02-15	Feet below surface:	304.27
Feet to sea level:	Not Reported	Note:	Not Reported
Level reading date:	1996-01-29	Feet below surface:	300.78
Feet to sea level:	Not Reported	Note:	Not Reported
Level reading date:	1996-01-05	Feet below surface:	289.64
Feet to sea level:	Not Reported	Note:	Not Reported
Level reading date:	1995-12-11	Feet below surface:	280.76
Feet to sea level:	Not Reported	Note:	Not Reported
Level reading date:	1995-11-07	Feet below surface:	264.46
Feet to sea level:	Not Reported	Note:	Not Reported

GEOCHECK® - PHYSICAL SETTING SOURCE MAP FINDINGS

Level reading date:	1995-10-11	Feet below surface:	252.03
Feet to sea level:	Not Reported	Note:	Not Reported
Level reading date:	1995-09-21	Feet below surface:	242.46
Feet to sea level:	Not Reported	Note:	Not Reported
Level reading date:	1995-08-03	Feet below surface:	215.02
Feet to sea level:	Not Reported	Note:	Not Reported
Level reading date:	1995-07-05	Feet below surface:	213.66
Feet to sea level:	Not Reported	Note:	Not Reported
Level reading date:	1995-06-15	Feet below surface:	213.02
Feet to sea level:	Not Reported	Note:	Not Reported
Level reading date:	1995-05-16	Feet below surface:	212.42
Feet to sea level:	Not Reported	Note:	Not Reported
Level reading date:	1995-04-17	Feet below surface:	106.67
Feet to sea level:	Not Reported	Note:	Not Reported
Level reading date:	1995-03-02	Feet below surface:	183.52
Feet to sea level:	Not Reported	Note:	Not Reported
Level reading date:	1995-02-16	Feet below surface:	105.76
Feet to sea level:	Not Reported	Note:	Not Reported
Level reading date:	1995-02-07	Feet below surface:	104.01
Feet to sea level:	Not Reported	Note:	Not Reported
Level reading date:	1994-12-29	Feet below surface:	309.22
Feet to sea level:	Not Reported	Note:	Not Reported
Level reading date:	1994-11-01	Feet below surface:	309.55
Feet to sea level:	Not Reported	Note:	Not Reported
Level reading date:	1994-06-21	Feet below surface:	309.74
Feet to sea level:	Not Reported	Note:	Not Reported

A12
ENE
1/4 - 1/2 Mile
Higher

FED USGS USGS40000141871

Organization ID:	USGS-CA	Type:	Well
Organization Name:	USGS California Water Science Center	HUC:	18070203
Monitor Location:	001N005W29Q004S	Drainage Area Units:	Not Reported
Description:	Not Reported	Contrib Drainage Area Units:	Not Reported
Drainage Area:	Not Reported	Aquifer Type:	Not Reported
Contrib Drainage Area:	Not Reported	Well Depth:	550
Aquifer:	California Coastal Basin aquifers	Well Hole Depth:	1000
Formation Type:	Not Reported		
Construction Date:	19931221		
Well Depth Units:	ft		
Well Hole Depth Units:	ft		

Ground water levels,Number of Measurements:	120	Level reading date:	2004-11-23
Feet below surface:	Not Reported	Feet to sea level:	Not Reported
Note:	The site was dry (no water level recorded).		

GEOCHECK® - PHYSICAL SETTING SOURCE MAP FINDINGS

Level reading date:	2004-09-23	Feet below surface:	Not Reported
Feet to sea level:	Not Reported		
Note:	The site was dry (no water level recorded).		
Level reading date:	2004-08-24	Feet below surface:	Not Reported
Feet to sea level:	Not Reported		
Note:	The site was dry (no water level recorded).		
Level reading date:	2004-07-21	Feet below surface:	Not Reported
Feet to sea level:	Not Reported		
Note:	The site was dry (no water level recorded).		
Level reading date:	2004-06-24	Feet below surface:	Not Reported
Feet to sea level:	Not Reported		
Note:	The site was dry (no water level recorded).		
Level reading date:	2004-04-24	Feet below surface:	Not Reported
Feet to sea level:	Not Reported		
Note:	The site was dry (no water level recorded).		
Level reading date:	2004-03-23	Feet below surface:	Not Reported
Feet to sea level:	Not Reported		
Note:	The site was dry (no water level recorded).		
Level reading date:	2004-01-12	Feet below surface:	Not Reported
Feet to sea level:	Not Reported		
Note:	The site was dry (no water level recorded).		
Level reading date:	2003-08-21	Feet below surface:	496.05
Feet to sea level:	Not Reported	Note:	Not Reported
Level reading date:	2003-07-23	Feet below surface:	495.71
Feet to sea level:	Not Reported	Note:	Not Reported
Level reading date:	2003-06-23	Feet below surface:	495.00
Feet to sea level:	Not Reported	Note:	Not Reported
Level reading date:	2003-06-05	Feet below surface:	494.35
Feet to sea level:	Not Reported	Note:	Not Reported
Level reading date:	2003-05-29	Feet below surface:	494.38
Feet to sea level:	Not Reported	Note:	Not Reported
Level reading date:	2003-04-17	Feet below surface:	493.32
Feet to sea level:	Not Reported	Note:	Not Reported
Level reading date:	2003-03-19	Feet below surface:	492.60
Feet to sea level:	Not Reported	Note:	Not Reported
Level reading date:	2003-02-24	Feet below surface:	492.04
Feet to sea level:	Not Reported	Note:	Not Reported
Level reading date:	2003-01-22	Feet below surface:	490.93
Feet to sea level:	Not Reported	Note:	Not Reported
Level reading date:	2002-12-19	Feet below surface:	489.86
Feet to sea level:	Not Reported	Note:	Not Reported
Level reading date:	2002-11-19	Feet below surface:	489.22
Feet to sea level:	Not Reported	Note:	Not Reported
Level reading date:	2002-10-09	Feet below surface:	488.50

GEOCHECK® - PHYSICAL SETTING SOURCE MAP FINDINGS

Feet to sea level:	Not Reported	Note:	Not Reported
Level reading date:	2002-09-19	Feet below surface:	488.05
Feet to sea level:	Not Reported	Note:	Not Reported
Level reading date:	2002-08-15	Feet below surface:	487.27
Feet to sea level:	Not Reported	Note:	Not Reported
Level reading date:	2002-07-16	Feet below surface:	486.30
Feet to sea level:	Not Reported	Note:	Not Reported
Level reading date:	2002-06-18	Feet below surface:	485.63
Feet to sea level:	Not Reported	Note:	Not Reported
Level reading date:	2002-05-22	Feet below surface:	484.98
Feet to sea level:	Not Reported	Note:	Not Reported
Level reading date:	2002-04-19	Feet below surface:	484.34
Feet to sea level:	Not Reported	Note:	Not Reported
Level reading date:	2002-03-21	Feet below surface:	483.87
Feet to sea level:	Not Reported	Note:	Not Reported
Level reading date:	2002-02-21	Feet below surface:	483.49
Feet to sea level:	Not Reported	Note:	Not Reported
Level reading date:	2002-01-17	Feet below surface:	483.06
Feet to sea level:	Not Reported	Note:	Not Reported
Level reading date:	2001-11-30	Feet below surface:	482.50
Feet to sea level:	Not Reported	Note:	Not Reported
Level reading date:	2001-10-16	Feet below surface:	481.93
Feet to sea level:	Not Reported	Note:	Not Reported
Level reading date:	2001-09-19	Feet below surface:	481.65
Feet to sea level:	Not Reported	Note:	Not Reported
Level reading date:	2001-08-23	Feet below surface:	481.36
Feet to sea level:	Not Reported	Note:	Not Reported
Level reading date:	2001-07-09	Feet below surface:	481.00
Feet to sea level:	Not Reported	Note:	Not Reported
Level reading date:	2001-06-13	Feet below surface:	480.73
Feet to sea level:	Not Reported	Note:	Not Reported
Level reading date:	2001-05-24	Feet below surface:	480.42
Feet to sea level:	Not Reported	Note:	Not Reported
Level reading date:	2001-04-10	Feet below surface:	479.95
Feet to sea level:	Not Reported	Note:	Not Reported
Level reading date:	2001-03-16	Feet below surface:	479.86
Feet to sea level:	Not Reported	Note:	Not Reported
Level reading date:	2001-02-22	Feet below surface:	479.73
Feet to sea level:	Not Reported	Note:	Not Reported
Level reading date:	2001-01-24	Feet below surface:	479.24
Feet to sea level:	Not Reported	Note:	Not Reported

GEOCHECK® - PHYSICAL SETTING SOURCE MAP FINDINGS

Level reading date:	2000-12-18	Feet below surface:	478.81
Feet to sea level:	Not Reported	Note:	Not Reported
Level reading date:	2000-11-27	Feet below surface:	478.51
Feet to sea level:	Not Reported	Note:	Not Reported
Level reading date:	2000-10-18	Feet below surface:	478.10
Feet to sea level:	Not Reported	Note:	Not Reported
Level reading date:	2000-09-14	Feet below surface:	477.67
Feet to sea level:	Not Reported	Note:	Not Reported
Level reading date:	2000-08-15	Feet below surface:	477.26
Feet to sea level:	Not Reported	Note:	Not Reported
Level reading date:	2000-07-17	Feet below surface:	476.89
Feet to sea level:	Not Reported	Note:	Not Reported
Level reading date:	2000-06-12	Feet below surface:	476.61
Feet to sea level:	Not Reported	Note:	Not Reported
Level reading date:	2000-05-17	Feet below surface:	476.50
Feet to sea level:	Not Reported	Note:	Not Reported
Level reading date:	2000-04-19	Feet below surface:	476.51
Feet to sea level:	Not Reported	Note:	Not Reported
Level reading date:	2000-03-13	Feet below surface:	477.31
Feet to sea level:	Not Reported	Note:	Not Reported
Level reading date:	2000-02-17	Feet below surface:	478.19
Feet to sea level:	Not Reported	Note:	Not Reported
Level reading date:	2000-01-19	Feet below surface:	478.34
Feet to sea level:	Not Reported	Note:	Not Reported
Level reading date:	1999-12-17	Feet below surface:	478.24
Feet to sea level:	Not Reported	Note:	Not Reported
Level reading date:	1999-11-04	Feet below surface:	477.79
Feet to sea level:	Not Reported	Note:	Not Reported
Level reading date:	1999-10-05	Feet below surface:	477.82
Feet to sea level:	Not Reported	Note:	Not Reported
Level reading date:	1999-09-14	Feet below surface:	477.83
Feet to sea level:	Not Reported	Note:	Not Reported
Level reading date:	1999-08-18	Feet below surface:	477.74
Feet to sea level:	Not Reported	Note:	Not Reported
Level reading date:	1999-07-20	Feet below surface:	477.60
Feet to sea level:	Not Reported	Note:	Not Reported
Level reading date:	1999-06-21	Feet below surface:	477.70
Feet to sea level:	Not Reported	Note:	Not Reported
Level reading date:	1999-05-25	Feet below surface:	477.89
Feet to sea level:	Not Reported	Note:	Not Reported
Level reading date:	1999-04-19	Feet below surface:	478.69
Feet to sea level:	Not Reported	Note:	Not Reported

GEOCHECK® - PHYSICAL SETTING SOURCE MAP FINDINGS

Level reading date:	1999-03-11	Feet below surface:	479.97
Feet to sea level:	Not Reported	Note:	Not Reported
Level reading date:	1999-02-16	Feet below surface:	480.73
Feet to sea level:	Not Reported	Note:	Not Reported
Level reading date:	1999-01-11	Feet below surface:	481.79
Feet to sea level:	Not Reported	Note:	Not Reported
Level reading date:	1998-12-15	Feet below surface:	482.43
Feet to sea level:	Not Reported	Note:	Not Reported
Level reading date:	1998-11-05	Feet below surface:	482.91
Feet to sea level:	Not Reported	Note:	Not Reported
Level reading date:	1998-10-06	Feet below surface:	483.30
Feet to sea level:	Not Reported	Note:	Not Reported
Level reading date:	1998-09-16	Feet below surface:	483.32
Feet to sea level:	Not Reported	Note:	Not Reported
Level reading date:	1998-08-14	Feet below surface:	483.42
Feet to sea level:	Not Reported	Note:	Not Reported
Level reading date:	1998-07-16	Feet below surface:	483.50
Feet to sea level:	Not Reported	Note:	Not Reported
Level reading date:	1998-06-18	Feet below surface:	483.59
Feet to sea level:	Not Reported	Note:	Not Reported
Level reading date:	1998-05-05	Feet below surface:	484.01
Feet to sea level:	Not Reported	Note:	Not Reported
Level reading date:	1998-04-03	Feet below surface:	484.55
Feet to sea level:	Not Reported	Note:	Not Reported
Level reading date:	1998-03-04	Feet below surface:	485.08
Feet to sea level:	Not Reported	Note:	Not Reported
Level reading date:	1998-02-10	Feet below surface:	485.28
Feet to sea level:	Not Reported	Note:	Not Reported
Level reading date:	1998-01-06	Feet below surface:	485.54
Feet to sea level:	Not Reported	Note:	Not Reported
Level reading date:	1997-12-03	Feet below surface:	485.57
Feet to sea level:	Not Reported	Note:	Not Reported
Level reading date:	1997-11-05	Feet below surface:	485.00
Feet to sea level:	Not Reported	Note:	Not Reported
Level reading date:	1997-10-03	Feet below surface:	484.79
Feet to sea level:	Not Reported	Note:	Not Reported
Level reading date:	1997-09-10	Feet below surface:	484.71
Feet to sea level:	Not Reported	Note:	Not Reported
Level reading date:	1997-09-04	Feet below surface:	484.65
Feet to sea level:	Not Reported	Note:	Not Reported
Level reading date:	1997-08-08	Feet below surface:	484.57
Feet to sea level:	Not Reported	Note:	Not Reported

GEOCHECK® - PHYSICAL SETTING SOURCE MAP FINDINGS

Level reading date:	1997-07-08	Feet below surface:	484.50
Feet to sea level:	Not Reported	Note:	Not Reported
Level reading date:	1997-06-19	Feet below surface:	484.48
Feet to sea level:	Not Reported	Note:	Not Reported
Level reading date:	1997-05-08	Feet below surface:	485.32
Feet to sea level:	Not Reported	Note:	Not Reported
Level reading date:	1997-04-11	Feet below surface:	485.29
Feet to sea level:	Not Reported	Note:	Not Reported
Level reading date:	1997-03-12	Feet below surface:	485.63
Feet to sea level:	Not Reported	Note:	Not Reported
Level reading date:	1997-02-13	Feet below surface:	485.77
Feet to sea level:	Not Reported	Note:	Not Reported
Level reading date:	1997-01-16	Feet below surface:	485.77
Feet to sea level:	Not Reported	Note:	Not Reported
Level reading date:	1996-12-18	Feet below surface:	485.69
Feet to sea level:	Not Reported	Note:	Not Reported
Level reading date:	1996-11-05	Feet below surface:	485.56
Feet to sea level:	Not Reported	Note:	Not Reported
Level reading date:	1996-10-03	Feet below surface:	485.46
Feet to sea level:	Not Reported	Note:	Not Reported
Level reading date:	1996-09-11	Feet below surface:	485.43
Feet to sea level:	Not Reported	Note:	Not Reported
Level reading date:	1996-08-14	Feet below surface:	485.38
Feet to sea level:	Not Reported	Note:	Not Reported
Level reading date:	1996-07-16	Feet below surface:	485.34
Feet to sea level:	Not Reported	Note:	Not Reported
Level reading date:	1996-06-18	Feet below surface:	485.29
Feet to sea level:	Not Reported	Note:	Not Reported
Level reading date:	1996-05-02	Feet below surface:	485.09
Feet to sea level:	Not Reported	Note:	Not Reported
Level reading date:	1996-04-04	Feet below surface:	484.95
Feet to sea level:	Not Reported	Note:	Not Reported
Level reading date:	1996-04-01	Feet below surface:	484.91
Feet to sea level:	Not Reported	Note:	Not Reported
Level reading date:	1996-03-07	Feet below surface:	484.78
Feet to sea level:	Not Reported	Note:	Not Reported
Level reading date:	1996-02-15	Feet below surface:	484.62
Feet to sea level:	Not Reported	Note:	Not Reported
Level reading date:	1996-01-29	Feet below surface:	484.42
Feet to sea level:	Not Reported	Note:	Not Reported
Level reading date:	1996-01-05	Feet below surface:	477.30
Feet to sea level:	Not Reported	Note:	Not Reported

GEOCHECK® - PHYSICAL SETTING SOURCE MAP FINDINGS

Level reading date:	1995-12-11	Feet below surface:	489.27
Feet to sea level:	Not Reported	Note:	Not Reported
Level reading date:	1995-11-07	Feet below surface:	489.22
Feet to sea level:	Not Reported	Note:	Not Reported
Level reading date:	1995-10-11	Feet below surface:	488.03
Feet to sea level:	Not Reported	Note:	Not Reported
Level reading date:	1995-09-21	Feet below surface:	487.93
Feet to sea level:	Not Reported	Note:	Not Reported
Level reading date:	1995-08-03	Feet below surface:	487.68
Feet to sea level:	Not Reported	Note:	Not Reported
Level reading date:	1995-07-05	Feet below surface:	486.55
Feet to sea level:	Not Reported	Note:	Not Reported
Level reading date:	1995-06-15	Feet below surface:	485.10
Feet to sea level:	Not Reported	Note:	Not Reported
Level reading date:	1995-05-16	Feet below surface:	443.68
Feet to sea level:	Not Reported	Note:	Not Reported
Level reading date:	1995-04-17	Feet below surface:	341.76
Feet to sea level:	Not Reported	Note:	Not Reported
Level reading date:	1995-03-02	Feet below surface:	417.61
Feet to sea level:	Not Reported	Note:	Not Reported
Level reading date:	1995-02-16	Feet below surface:	489.14
Feet to sea level:	Not Reported	Note:	Not Reported
Level reading date:	1995-02-07	Feet below surface:	489.02
Feet to sea level:	Not Reported	Note:	Not Reported
Level reading date:	1994-12-29	Feet below surface:	490.26
Feet to sea level:	Not Reported	Note:	Not Reported
Level reading date:	1994-11-01	Feet below surface:	492.82
Feet to sea level:	Not Reported	Note:	Not Reported
Level reading date:	1994-06-21	Feet below surface:	492.84
Feet to sea level:	Not Reported	Note:	Not Reported
Level reading date:	1994-05-05	Feet below surface:	491.33
Feet to sea level:	Not Reported	Note:	Not Reported
Level reading date:	1994-01-07	Feet below surface:	493.85
Feet to sea level:	Not Reported	Note:	Not Reported

**A13
NE
1/4 - 1/2 Mile
Higher**

FED USGS USGS40000141876

Organization ID:	USGS-CA	Type:	Well
Organization Name:	USGS California Water Science Center	HUC:	18070203
Monitor Location:	001N005W29P001S	Drainage Area Units:	Not Reported
Description:	Not Reported		
Drainage Area:	Not Reported		

GEOCHECK® - PHYSICAL SETTING SOURCE MAP FINDINGS

Contrib Drainage Area:	Not Reported	Contrib Drainage Area Units:	Not Reported
Aquifer:	California Coastal Basin aquifers	Aquifer Type:	Not Reported
Formation Type:	Not Reported	Well Depth:	349
Construction Date:	19880524	Well Hole Depth:	350
Well Depth Units:	ft		
Well Hole Depth Units:	ft		

Ground water levels, Number of Measurements:	1	Level reading date:	1994-03-04
Feet below surface:	320.44	Feet to sea level:	Not Reported
Note:	Not Reported		

B14
South
1/2 - 1 Mile
Lower

CA WELLS CADWR8000006946

State Well #:	01N05W32N001S	Station ID:	48070
Well Name:	CHINO-1200219	Well Use:	Residential
Well Type:	Single Well	Well Depth:	1140
Basin Name:	Chino	Well Completion Rpt #:	485552

B15
South
1/2 - 1 Mile
Lower

FED USGS USGS40000141598

Organization ID:	USGS-CA	Type:	Well
Organization Name:	USGS California Water Science Center	HUC:	Not Reported
Monitor Location:	001N005W32N001S	Drainage Area Units:	Not Reported
Description:	Not Reported	Contrib Drainage Area Units:	Not Reported
Drainage Area:	Not Reported	Aquifer Type:	Not Reported
Contrib Drainage Area:	Not Reported	Well Depth:	1120
Aquifer:	California Coastal Basin aquifers	Well Hole Depth:	1182
Formation Type:	Not Reported		
Construction Date:	19911031		
Well Depth Units:	ft		
Well Hole Depth Units:	ft		

16
SW
1/2 - 1 Mile
Lower

CA WELLS 200

Seq:	200	Prim sta c:	01N/05W-31A01 S
Frds no:	3610041032	County:	36
District:	13	User id:	TAN
System no:	3610041	Water type:	G
Source nam:	WELL F-38A (38)	Station ty:	WELL/AMBNT
Latitude:	340740.0	Longitude:	1172630.0
Precision:	3	Status:	AU
Comment 1:	Not Reported	Comment 2:	Not Reported
Comment 3:	Not Reported	Comment 4:	Not Reported
Comment 5:	Not Reported	Comment 6:	Not Reported
Comment 7:	Not Reported		

System no:	3610041	System nam:	San Gabriel Valley Wc - Fontana
------------	---------	-------------	---------------------------------

GEOCHECK® - PHYSICAL SETTING SOURCE MAP FINDINGS

Hqname:	SAN GABRIEL VALLEY WATER CO	Address:	P.O. BOX 987
City:	FONTANA	State:	CA
Zip:	92334	Zip ext:	Not Reported
Pop serv:	102599	Connection:	29314
Area serve:	FONTANA		

C17
East
1/2 - 1 Mile
Lower

FED USGS USGS40000141774

Organization ID:	USGS-CA		
Organization Name:	USGS California Water Science Center		
Monitor Location:	001N005W32A001S	Type:	Well
Description:	Not Reported	HUC:	18070203
Drainage Area:	Not Reported	Drainage Area Units:	Not Reported
Contrib Drainage Area:	Not Reported	Contrib Drainage Area Unts:	Not Reported
Aquifer:	California Coastal Basin aquifers		
Formation Type:	Not Reported	Aquifer Type:	Not Reported
Construction Date:	Not Reported	Well Depth:	Not Reported
Well Depth Units:	Not Reported	Well Hole Depth:	1010
Well Hole Depth Units:	ft		

C18
East
1/2 - 1 Mile
Lower

FED USGS USGS40000141775

Organization ID:	USGS-CA		
Organization Name:	USGS California Water Science Center		
Monitor Location:	001N005W32A002S	Type:	Well
Description:	Not Reported	HUC:	Not Reported
Drainage Area:	Not Reported	Drainage Area Units:	Not Reported
Contrib Drainage Area:	Not Reported	Contrib Drainage Area Unts:	Not Reported
Aquifer:	Not Reported	Formation Type:	Not Reported
Aquifer Type:	Not Reported	Construction Date:	20000802
Well Depth:	1140	Well Depth Units:	ft
Well Hole Depth:	1157	Well Hole Depth Units:	ft

D19
SSW
1/2 - 1 Mile
Lower

FED USGS USGS40000141569

Organization ID:	USGS-CA		
Organization Name:	USGS California Water Science Center		
Monitor Location:	001N005W31Q001S	Type:	Well
Description:	Not Reported	HUC:	Not Reported
Drainage Area:	Not Reported	Drainage Area Units:	Not Reported
Contrib Drainage Area:	Not Reported	Contrib Drainage Area Unts:	Not Reported
Aquifer:	California Coastal Basin aquifers		
Formation Type:	Not Reported	Aquifer Type:	Not Reported
Construction Date:	19910725	Well Depth:	1080
Well Depth Units:	ft	Well Hole Depth:	1161
Well Hole Depth Units:	ft		

GEOCHECK® - PHYSICAL SETTING SOURCE MAP FINDINGS

Map ID
Direction
Distance
Elevation

Database EDR ID Number

D20
SSW
1/2 - 1 Mile
Lower

CA WELLS 18803

Seq: 18803
Frds no: 3610041038
District: 13
System no: 3610041
Source nam: WELL F-24A
Latitude: 340720.0
Precision: 3
Comment 1: Not Reported
Comment 3: Not Reported
Comment 5: Not Reported
Comment 7: Not Reported

Prim sta c: 3610041-038
County: 36
User id: TAN
Water type: G
Station ty: WELL
Longitude: 1172620.0
Status: AU
Comment 2: Not Reported
Comment 4: Not Reported
Comment 6: Not Reported

System no: 3610041
Hqname: SAN GABRIEL VALLEY WATER CO
City: FONTANA
Zip: 92334
Pop serv: 102599
Area serve: FONTANA

System nam: San Gabriel Valley Wc - Fontana
Address: P.O. BOX 987
State: CA
Zip ext: Not Reported
Connection: 29314

Sample date: 08-JAN-18
Chemical: CHROMIUM, HEXAVALENT
Dir: 1.

Finding: 1.5
Report units: UG/L

Sample date: 08-JAN-18
Chemical: NITRATE (AS N)
Dir: 0.4

Finding: 3.2
Report units: MG/L

Sample date: 04-DEC-17
Chemical: CHLOROFORM (THM)
Dir: 1.

Finding: 7.
Report units: UG/L

Sample date: 04-DEC-17
Chemical: DICHLOROMETHANE
Dir: 0.5

Finding: 0.6
Report units: UG/L

Sample date: 16-OCT-17
Chemical: NITRATE (AS N)
Dir: 0.4

Finding: 4.1
Report units: MG/L

Sample date: 26-JUL-17
Chemical: CHLORIDE
Dir: 0.

Finding: 14.
Report units: MG/L

Sample date: 26-JUL-17
Chemical: GROSS ALPHA MDA95
Dir: 0.

Finding: 0.809
Report units: PCI/L

Sample date: 26-JUL-17
Chemical: NITRATE + NITRITE (AS N)
Dir: 0.4

Finding: 2.6
Report units: MG/L

Sample date: 26-JUL-17
Chemical: AGGRSSIVE INDEX (CORROSIVITY)
Dir: 0.

Finding: 11.8
Report units: Not Reported

GEOCHECK® - PHYSICAL SETTING SOURCE MAP FINDINGS

Sample date:	26-JUL-17	Finding:	29.
Chemical:	TOTAL TRIHALOMETHANES	Report units:	UG/L
Dir:	0.		
Sample date:	26-JUL-17	Finding:	7.7e-002
Chemical:	LANGELIER INDEX AT SOURCE TEMP.	Report units:	Not Reported
Dir:	0.		
Sample date:	26-JUL-17	Finding:	290.
Chemical:	SPECIFIC CONDUCTANCE	Report units:	US
Dir:	0.		
Sample date:	26-JUL-17	Finding:	7.84
Chemical:	PH, LABORATORY	Report units:	Not Reported
Dir:	0.		
Sample date:	26-JUL-17	Finding:	110.
Chemical:	ALKALINITY (TOTAL) AS CaCO3	Report units:	MG/L
Dir:	0.		
Sample date:	26-JUL-17	Finding:	140.
Chemical:	BICARBONATE ALKALINITY	Report units:	MG/L
Dir:	0.		
Sample date:	26-JUL-17	Finding:	2.6
Chemical:	NITRATE (AS N)	Report units:	MG/L
Dir:	0.4		
Sample date:	26-JUL-17	Finding:	109.
Chemical:	HARDNESS (TOTAL) AS CaCO3	Report units:	MG/L
Dir:	0.		
Sample date:	26-JUL-17	Finding:	34.3
Chemical:	CALCIUM	Report units:	MG/L
Dir:	0.		
Sample date:	26-JUL-17	Finding:	5.62
Chemical:	MAGNESIUM	Report units:	MG/L
Dir:	0.		
Sample date:	26-JUL-17	Finding:	18.
Chemical:	SODIUM	Report units:	MG/L
Dir:	0.		
Sample date:	26-JUL-17	Finding:	1.7
Chemical:	POTASSIUM	Report units:	MG/L
Dir:	0.		
Sample date:	26-JUL-17	Finding:	13.
Chemical:	SULFATE	Report units:	MG/L
Dir:	0.5		
Sample date:	26-JUL-17	Finding:	0.16
Chemical:	FLUORIDE (F) (NATURAL-SOURCE)	Report units:	MG/L
Dir:	0.1		
Sample date:	26-JUL-17	Finding:	1.4
Chemical:	CHROMIUM, HEXAVALENT	Report units:	UG/L
Dir:	1.		
Sample date:	26-JUL-17	Finding:	0.464
Chemical:	GROSS ALPHA COUNTING ERROR	Report units:	PCI/L

GEOCHECK® - PHYSICAL SETTING SOURCE MAP FINDINGS

Dir:	0.		
Sample date:	26-JUL-17	Finding:	5.9
Chemical:	BROMODICHLOROMETHANE (THM)	Report units:	UG/L
Dir:	1.		
Sample date:	26-JUL-17	Finding:	1.2
Chemical:	DIBROMOCHLOROMETHANE (THM)	Report units:	UG/L
Dir:	1.		
Sample date:	26-JUL-17	Finding:	22.
Chemical:	CHLOROFORM (THM)	Report units:	UG/L
Dir:	1.		
Sample date:	26-JUL-17	Finding:	0.64
Chemical:	DICHLOROMETHANE	Report units:	UG/L
Dir:	0.5		
Sample date:	26-JUL-17	Finding:	180.
Chemical:	TOTAL DISSOLVED SOLIDS	Report units:	MG/L
Dir:	0.		
Sample date:	26-JUL-17	Finding:	0.559
Chemical:	LANGELIER INDEX @ 60 C	Report units:	Not Reported
Dir:	0.		
Sample date:	10-JUL-17	Finding:	4.4
Chemical:	NITRATE (AS N)	Report units:	MG/L
Dir:	0.4		
Sample date:	11-APR-17	Finding:	4.4
Chemical:	NITRATE (AS N)	Report units:	MG/L
Dir:	0.4		
Sample date:	10-JAN-17	Finding:	1.6
Chemical:	CHROMIUM, HEXAVALENT	Report units:	UG/L
Dir:	1.		
Sample date:	10-JAN-17	Finding:	3.5
Chemical:	NITRATE (AS N)	Report units:	MG/L
Dir:	0.4		
Sample date:	11-OCT-16	Finding:	5.2
Chemical:	NITRATE (AS N)	Report units:	MG/L
Dir:	0.4		
Sample date:	11-JUL-16	Finding:	5.3
Chemical:	NITRATE (AS N)	Report units:	MG/L
Dir:	0.4		
Sample date:	14-MAR-16	Finding:	170.
Chemical:	BICARBONATE ALKALINITY	Report units:	MG/L
Dir:	0.		
Sample date:	14-MAR-16	Finding:	4.3
Chemical:	NITRATE (AS N)	Report units:	MG/L
Dir:	0.4		
Sample date:	14-MAR-16	Finding:	140.
Chemical:	HARDNESS (TOTAL) AS CaCO3	Report units:	MG/L
Dir:	0.		

GEOCHECK® - PHYSICAL SETTING SOURCE MAP FINDINGS

Sample date:	14-MAR-16	Finding:	45.6
Chemical:	CALCIUM	Report units:	MG/L
Dir:	0.		
Sample date:	14-MAR-16	Finding:	7.24
Chemical:	MAGNESIUM	Report units:	MG/L
Dir:	0.		
Sample date:	14-MAR-16	Finding:	33.
Chemical:	SODIUM	Report units:	MG/L
Dir:	0.		
Sample date:	14-MAR-16	Finding:	1.9
Chemical:	POTASSIUM	Report units:	MG/L
Dir:	0.		
Sample date:	14-MAR-16	Finding:	31.
Chemical:	CHLORIDE	Report units:	MG/L
Dir:	0.		
Sample date:	14-MAR-16	Finding:	0.13
Chemical:	FLUORIDE (F) (NATURAL-SOURCE)	Report units:	MG/L
Dir:	0.1		
Sample date:	14-MAR-16	Finding:	2.3
Chemical:	CHROMIUM, HEXAVALENT	Report units:	UG/L
Dir:	1.		
Sample date:	14-MAR-16	Finding:	2.1
Chemical:	BROMODICHLOROMETHANE (THM)	Report units:	UG/L
Dir:	1.		
Sample date:	14-MAR-16	Finding:	7.
Chemical:	BROMOFORM (THM)	Report units:	UG/L
Dir:	1.		
Sample date:	14-MAR-16	Finding:	5.
Chemical:	DIBROMOCHLOROMETHANE (THM)	Report units:	UG/L
Dir:	1.		
Sample date:	14-MAR-16	Finding:	260.
Chemical:	TOTAL DISSOLVED SOLIDS	Report units:	MG/L
Dir:	0.		
Sample date:	14-MAR-16	Finding:	0.757
Chemical:	LANGELIER INDEX @ 60 C	Report units:	Not Reported
Dir:	0.		
Sample date:	14-MAR-16	Finding:	0.236
Chemical:	LANGELIER INDEX AT SOURCE TEMP.	Report units:	Not Reported
Dir:	0.		
Sample date:	14-MAR-16	Finding:	15.
Chemical:	TOTAL TRIHALOMETHANES	Report units:	UG/L
Dir:	0.		
Sample date:	14-MAR-16	Finding:	12.
Chemical:	AGGRSSIVE INDEX (CORROSIVITY)	Report units:	Not Reported
Dir:	0.		
Sample date:	14-MAR-16	Finding:	4.3
Chemical:	NITRATE + NITRITE (AS N)	Report units:	MG/L

GEOCHECK® - PHYSICAL SETTING SOURCE MAP FINDINGS

Dir:	0.4		
Sample date:	14-MAR-16	Finding:	140.
Chemical:	ALKALINITY (TOTAL) AS CaCO ₃	Report units:	MG/L
Dir:	0.		
Sample date:	14-MAR-16	Finding:	7.84
Chemical:	PH, LABORATORY	Report units:	Not Reported
Dir:	0.		
Sample date:	14-MAR-16	Finding:	450.
Chemical:	SPECIFIC CONDUCTANCE	Report units:	US
Dir:	0.		
Sample date:	14-MAR-16	Finding:	28.
Chemical:	SULFATE	Report units:	MG/L
Dir:	0.5		
Sample date:	11-JAN-16	Finding:	5.1
Chemical:	NITRATE (AS N)	Report units:	MG/L
Dir:	0.4		
Sample date:	11-JAN-16	Finding:	3.3
Chemical:	CHROMIUM, HEXAVALENT	Report units:	UG/L
Dir:	1.		
Sample date:	09-NOV-15	Finding:	24.
Chemical:	NITRATE (AS NO ₃)	Report units:	MG/L
Dir:	2.		
Sample date:	08-SEP-15	Finding:	22.
Chemical:	NITRATE (AS NO ₃)	Report units:	MG/L
Dir:	2.		
Sample date:	11-MAY-15	Finding:	28.
Chemical:	CHLORIDE	Report units:	MG/L
Dir:	0.		
Sample date:	11-MAY-15	Finding:	4000.
Chemical:	NITRATE + NITRITE (AS N)	Report units:	MG/L
Dir:	0.4		
Sample date:	11-MAY-15	Finding:	12.2
Chemical:	AGGRSSIVE INDEX (CORROSIVITY)	Report units:	Not Reported
Dir:	0.		
Sample date:	11-MAY-15	Finding:	430.
Chemical:	SPECIFIC CONDUCTANCE	Report units:	US
Dir:	0.		
Sample date:	11-MAY-15	Finding:	7.98
Chemical:	PH, LABORATORY	Report units:	Not Reported
Dir:	0.		
Sample date:	11-MAY-15	Finding:	150.
Chemical:	ALKALINITY (TOTAL) AS CaCO ₃	Report units:	MG/L
Dir:	0.		
Sample date:	11-MAY-15	Finding:	190.
Chemical:	BICARBONATE ALKALINITY	Report units:	MG/L
Dir:	0.		

GEOCHECK® - PHYSICAL SETTING SOURCE MAP FINDINGS

Sample date:	11-MAY-15	Finding:	140.
Chemical:	HARDNESS (TOTAL) AS CaCO ₃	Report units:	MG/L
Dir:	0.		
Sample date:	11-MAY-15	Finding:	43.9
Chemical:	CALCIUM	Report units:	MG/L
Dir:	0.		
Sample date:	11-MAY-15	Finding:	6.74
Chemical:	MAGNESIUM	Report units:	MG/L
Dir:	0.		
Sample date:	11-MAY-15	Finding:	33.
Chemical:	SODIUM	Report units:	MG/L
Dir:	0.		
Sample date:	11-MAY-15	Finding:	1.9
Chemical:	POTASSIUM	Report units:	MG/L
Dir:	0.		
Sample date:	11-MAY-15	Finding:	29.
Chemical:	SULFATE	Report units:	MG/L
Dir:	0.5		
Sample date:	11-MAY-15	Finding:	0.19
Chemical:	FLUORIDE (F) (NATURAL-SOURCE)	Report units:	MG/L
Dir:	0.1		
Sample date:	11-MAY-15	Finding:	2.1
Chemical:	CHROMIUM, HEXAVALENT	Report units:	UG/L
Dir:	1.		
Sample date:	11-MAY-15	Finding:	3.
Chemical:	BROMODICHLOROMETHANE (THM)	Report units:	UG/L
Dir:	1.		
Sample date:	11-MAY-15	Finding:	1.6
Chemical:	DIBROMOCHLOROMETHANE (THM)	Report units:	UG/L
Dir:	1.		
Sample date:	11-MAY-15	Finding:	1.1
Chemical:	CHLOROFORM (THM)	Report units:	UG/L
Dir:	1.		
Sample date:	11-MAY-15	Finding:	260.
Chemical:	TOTAL DISSOLVED SOLIDS	Report units:	MG/L
Dir:	0.		
Sample date:	11-MAY-15	Finding:	0.91
Chemical:	LANGELIER INDEX @ 60 C	Report units:	Not Reported
Dir:	0.		
Sample date:	11-MAY-15	Finding:	6.6
Chemical:	TOTAL TRIHALOMETHANES	Report units:	UG/L
Dir:	0.		
Sample date:	08-APR-15	Finding:	24.
Chemical:	NITRATE (AS NO ₃)	Report units:	MG/L
Dir:	2.		
Sample date:	12-JAN-15	Finding:	1.4
Chemical:	CHROMIUM, HEXAVALENT	Report units:	UG/L

GEOCHECK® - PHYSICAL SETTING SOURCE MAP FINDINGS

Dir:	1.		
Sample date:	12-JAN-15	Finding:	8.9
Chemical:	NITRATE (AS NO3)	Report units:	MG/L
Dir:	2.		
Sample date:	10-JUN-14	Finding:	430.
Chemical:	SPECIFIC CONDUCTANCE	Report units:	US
Dir:	0.		
Sample date:	10-JUN-14	Finding:	7.91
Chemical:	PH, LABORATORY	Report units:	Not Reported
Dir:	0.		
Sample date:	10-JUN-14	Finding:	150.
Chemical:	ALKALINITY (TOTAL) AS CaCO3	Report units:	MG/L
Dir:	0.		
Sample date:	10-JUN-14	Finding:	180.
Chemical:	BICARBONATE ALKALINITY	Report units:	MG/L
Dir:	0.		
Sample date:	10-JUN-14	Finding:	140.
Chemical:	HARDNESS (TOTAL) AS CaCO3	Report units:	MG/L
Dir:	0.		
Sample date:	10-JUN-14	Finding:	43.7
Chemical:	CALCIUM	Report units:	MG/L
Dir:	0.		
Sample date:	10-JUN-14	Finding:	6.97
Chemical:	MAGNESIUM	Report units:	MG/L
Dir:	0.		
Sample date:	10-JUN-14	Finding:	31.
Chemical:	SODIUM	Report units:	MG/L
Dir:	0.		
Sample date:	10-JUN-14	Finding:	1.9
Chemical:	POTASSIUM	Report units:	MG/L
Dir:	0.		
Sample date:	10-JUN-14	Finding:	27.
Chemical:	CHLORIDE	Report units:	MG/L
Dir:	0.		
Sample date:	10-JUN-14	Finding:	24.
Chemical:	SULFATE	Report units:	MG/L
Dir:	0.5		
Sample date:	10-JUN-14	Finding:	0.18
Chemical:	FLUORIDE (F) (NATURAL-SOURCE)	Report units:	MG/L
Dir:	0.1		
Sample date:	10-JUN-14	Finding:	2.3
Chemical:	CHROMIUM, HEXAVALENT	Report units:	UG/L
Dir:	1.		
Sample date:	10-JUN-14	Finding:	0.687
Chemical:	GROSS ALPHA COUNTING ERROR	Report units:	PCI/L
Dir:	0.		

GEOCHECK® - PHYSICAL SETTING SOURCE MAP FINDINGS

Sample date:	10-JUN-14	Finding:	2.6
Chemical:	BROMODICHLOROMETHANE (THM)	Report units:	UG/L
Dir:	1.		
Sample date:	10-JUN-14	Finding:	12.
Chemical:	BROMOFORM (THM)	Report units:	UG/L
Dir:	1.		
Sample date:	10-JUN-14	Finding:	7.6
Chemical:	DIBROMOCHLOROMETHANE (THM)	Report units:	UG/L
Dir:	1.		
Sample date:	10-JUN-14	Finding:	6.2e-002
Chemical:	FOAMING AGENTS (MBAS)	Report units:	MG/L
Dir:	0.		
Sample date:	10-JUN-14	Finding:	260.
Chemical:	TOTAL DISSOLVED SOLIDS	Report units:	MG/L
Dir:	0.		
Sample date:	10-JUN-14	Finding:	0.839
Chemical:	LANGELIER INDEX @ 60 C	Report units:	Not Reported
Dir:	0.		
Sample date:	10-JUN-14	Finding:	0.333
Chemical:	LANGELIER INDEX AT SOURCE TEMP.	Report units:	Not Reported
Dir:	0.		
Sample date:	10-JUN-14	Finding:	23.
Chemical:	TOTAL TRIHALOMETHANES	Report units:	UG/L
Dir:	0.		
Sample date:	10-JUN-14	Finding:	12.1
Chemical:	AGGRSSIVE INDEX (CORROSIVITY)	Report units:	Not Reported
Dir:	0.		
Sample date:	10-JUN-14	Finding:	4100.
Chemical:	NITRATE + NITRITE (AS N)	Report units:	MG/L
Dir:	0.4		
Sample date:	10-JUN-14	Finding:	1.101
Chemical:	GROSS ALPHA MDA95	Report units:	PCI/L
Dir:	0.		
Sample date:	24-OCT-13	Finding:	24.
Chemical:	NITRATE (AS NO3)	Report units:	MG/L
Dir:	2.		
Sample date:	31-JUL-13	Finding:	23.
Chemical:	NITRATE (AS NO3)	Report units:	MG/L
Dir:	2.		
Sample date:	29-APR-13	Finding:	1.05
Chemical:	LANGELIER INDEX @ 60 C	Report units:	Not Reported
Dir:	0.		
Sample date:	29-APR-13	Finding:	240.
Chemical:	TOTAL DISSOLVED SOLIDS	Report units:	MG/L
Dir:	0.		
Sample date:	29-APR-13	Finding:	0.18
Chemical:	FLUORIDE (F) (NATURAL-SOURCE)	Report units:	MG/L

GEOCHECK® - PHYSICAL SETTING SOURCE MAP FINDINGS

Dir:	0.1		
Sample date:	29-APR-13	Finding:	10.
Chemical:	SULFATE	Report units:	MG/L
Dir:	0.5		
Sample date:	29-APR-13	Finding:	23.
Chemical:	NITRATE (AS NO3)	Report units:	MG/L
Dir:	2.		
Sample date:	29-APR-13	Finding:	0.45
Chemical:	TURBIDITY, LABORATORY	Report units:	NTU
Dir:	0.1		
Sample date:	29-APR-13	Finding:	5200.
Chemical:	NITRATE + NITRITE (AS N)	Report units:	MG/L
Dir:	0.4		
Sample date:	29-APR-13	Finding:	1.8
Chemical:	POTASSIUM	Report units:	MG/L
Dir:	0.		
Sample date:	29-APR-13	Finding:	10.
Chemical:	CHLORIDE	Report units:	MG/L
Dir:	0.		
Sample date:	29-APR-13	Finding:	380.
Chemical:	SPECIFIC CONDUCTANCE	Report units:	US
Dir:	0.		
Sample date:	29-APR-13	Finding:	8.01
Chemical:	PH, LABORATORY	Report units:	Not Reported
Dir:	0.		
Sample date:	29-APR-13	Finding:	170.
Chemical:	ALKALINITY (TOTAL) AS CaCO3	Report units:	MG/L
Dir:	0.		
Sample date:	29-APR-13	Finding:	210.
Chemical:	BICARBONATE ALKALINITY	Report units:	MG/L
Dir:	0.		
Sample date:	29-APR-13	Finding:	150.
Chemical:	HARDNESS (TOTAL) AS CaCO3	Report units:	MG/L
Dir:	0.		
Sample date:	29-APR-13	Finding:	48.6
Chemical:	CALCIUM	Report units:	MG/L
Dir:	0.		
Sample date:	29-APR-13	Finding:	7.38
Chemical:	MAGNESIUM	Report units:	MG/L
Dir:	0.		
Sample date:	29-APR-13	Finding:	21.
Chemical:	SODIUM	Report units:	MG/L
Dir:	0.		
Sample date:	30-JAN-13	Finding:	22.
Chemical:	NITRATE (AS NO3)	Report units:	MG/L
Dir:	2.		

GEOCHECK® - PHYSICAL SETTING SOURCE MAP FINDINGS

Sample date:	11-JUL-12	Finding:	4100.
Chemical:	NITRATE + NITRITE (AS N)	Report units:	MG/L
Dir:	0.4		
Sample date:	11-JUL-12	Finding:	11.9
Chemical:	AGGRSSIVE INDEX (CORROSIVITY)	Report units:	Not Reported
Dir:	0.		
Sample date:	11-JUL-12	Finding:	14.
Chemical:	TOTAL TRIHALOMETHANES	Report units:	UG/L
Dir:	0.		
Sample date:	11-JUL-12	Finding:	0.575
Chemical:	LANGELIER INDEX @ 60 C	Report units:	Not Reported
Dir:	0.		
Sample date:	11-JUL-12	Finding:	310.
Chemical:	TOTAL DISSOLVED SOLIDS	Report units:	MG/L
Dir:	0.		
Sample date:	11-JUL-12	Finding:	1.7
Chemical:	CHLOROFORM (THM)	Report units:	UG/L
Dir:	1.		
Sample date:	11-JUL-12	Finding:	5.7
Chemical:	DIBROMOCHLOROMETHANE (THM)	Report units:	UG/L
Dir:	1.		
Sample date:	11-JUL-12	Finding:	0.25
Chemical:	FLUORIDE (F) (NATURAL-SOURCE)	Report units:	MG/L
Dir:	0.1		
Sample date:	11-JUL-12	Finding:	3.2
Chemical:	BROMODICHLOROMETHANE (THM)	Report units:	UG/L
Dir:	1.		
Sample date:	11-JUL-12	Finding:	3.2
Chemical:	BROMOFORM (THM)	Report units:	UG/L
Dir:	1.		
Sample date:	11-JUL-12	Finding:	15.
Chemical:	SULFATE	Report units:	MG/L
Dir:	0.5		
Sample date:	11-JUL-12	Finding:	380.
Chemical:	SPECIFIC CONDUCTANCE	Report units:	US
Dir:	0.		
Sample date:	11-JUL-12	Finding:	7.64
Chemical:	PH, LABORATORY	Report units:	Not Reported
Dir:	0.		
Sample date:	11-JUL-12	Finding:	150.
Chemical:	ALKALINITY (TOTAL) AS CaCO3	Report units:	MG/L
Dir:	0.		
Sample date:	11-JUL-12	Finding:	190.
Chemical:	BICARBONATE ALKALINITY	Report units:	MG/L
Dir:	0.		
Sample date:	11-JUL-12	Finding:	150.
Chemical:	HARDNESS (TOTAL) AS CaCO3	Report units:	MG/L

GEOCHECK® - PHYSICAL SETTING SOURCE MAP FINDINGS

Dir:	0.	Finding:	47.
Sample date:	11-JUL-12	Report units:	MG/L
Chemical:	CALCIUM		
Dir:	0.		
Sample date:	11-JUL-12	Finding:	7.4
Chemical:	MAGNESIUM	Report units:	MG/L
Dir:	0.		
Sample date:	11-JUL-12	Finding:	21.
Chemical:	SODIUM	Report units:	MG/L
Dir:	0.		
Sample date:	11-JUL-12	Finding:	1.9
Chemical:	POTASSIUM	Report units:	MG/L
Dir:	0.		
Sample date:	11-JUL-12	Finding:	15.
Chemical:	CHLORIDE	Report units:	MG/L
Dir:	0.		
Sample date:	22-FEB-12	Finding:	9.1
Chemical:	NITRATE (AS NO3)	Report units:	MG/L
Dir:	2.		

GEOCHECK® - PHYSICAL SETTING SOURCE MAP FINDINGS RADON

AREA RADON INFORMATION

State Database: CA Radon

Radon Test Results

Zipcode	Num Tests	> 4 pCi/L
92336	16	0

Federal EPA Radon Zone for SAN BERNARDINO County: 2

- Note: Zone 1 indoor average level > 4 pCi/L.
 : Zone 2 indoor average level \geq 2 pCi/L and \leq 4 pCi/L.
 : Zone 3 indoor average level < 2 pCi/L.

Federal Area Radon Information for Zip Code: 92336

Number of sites tested: 1

Area	Average Activity	% <4 pCi/L	% 4-20 pCi/L	% >20 pCi/L
Living Area - 1st Floor	0.400 pCi/L	100%	0%	0%
Living Area - 2nd Floor	Not Reported	Not Reported	Not Reported	Not Reported
Basement	Not Reported	Not Reported	Not Reported	Not Reported

PHYSICAL SETTING SOURCE RECORDS SEARCHED

TOPOGRAPHIC INFORMATION

USGS 7.5' Digital Elevation Model (DEM)

Source: United States Geologic Survey

EDR acquired the USGS 7.5' Digital Elevation Model in 2002 and updated it in 2006. The 7.5 minute DEM corresponds to the USGS 1:24,000- and 1:25,000-scale topographic quadrangle maps. The DEM provides elevation data with consistent elevation units and projection.

Current USGS 7.5 Minute Topographic Map

Source: U.S. Geological Survey

HYDROLOGIC INFORMATION

Flood Zone Data: This data was obtained from the Federal Emergency Management Agency (FEMA). It depicts 100-year and 500-year flood zones as defined by FEMA. It includes the National Flood Hazard Layer (NFHL) which incorporates Flood Insurance Rate Map (FIRM) data and Q3 data from FEMA in areas not covered by NFHL.

Source: FEMA

Telephone: 877-336-2627

Date of Government Version: 2003, 2015

NWI: National Wetlands Inventory. This data, available in select counties across the country, was obtained by EDR in 2002, 2005 and 2010 from the U.S. Fish and Wildlife Service.

State Wetlands Data: Wetland Inventory

Source: Department of Fish and Wildlife

Telephone: 916-445-0411

HYDROGEOLOGIC INFORMATION

AQUIFLOW^R Information System

Source: EDR proprietary database of groundwater flow information

EDR has developed the AQUIFLOW Information System (AIS) to provide data on the general direction of groundwater flow at specific points. EDR has reviewed reports submitted to regulatory authorities at select sites and has extracted the date of the report, hydrogeologically determined groundwater flow direction and depth to water table information.

GEOLOGIC INFORMATION

Geologic Age and Rock Stratigraphic Unit

Source: P.G. Schruben, R.E. Arndt and W.J. Bawiec, Geology of the Conterminous U.S. at 1:2,500,000 Scale - A digital representation of the 1974 P.B. King and H.M. Beikman Map, USGS Digital Data Series DDS - 11 (1994).

STATSGO: State Soil Geographic Database

Source: Department of Agriculture, Natural Resources Conservation Service (NRCS)

The U.S. Department of Agriculture's (USDA) Natural Resources Conservation Service (NRCS) leads the national Conservation Soil Survey (NCSS) and is responsible for collecting, storing, maintaining and distributing soil survey information for privately owned lands in the United States. A soil map in a soil survey is a representation of soil patterns in a landscape. Soil maps for STATSGO are compiled by generalizing more detailed (SSURGO) soil survey maps.

SSURGO: Soil Survey Geographic Database

Source: Department of Agriculture, Natural Resources Conservation Service (NRCS)

Telephone: 800-672-5559

SSURGO is the most detailed level of mapping done by the Natural Resources Conservation Service, mapping scales generally range from 1:12,000 to 1:63,360. Field mapping methods using national standards are used to construct the soil maps in the Soil Survey Geographic (SSURGO) database. SSURGO digitizing duplicates the original soil survey maps. This level of mapping is designed for use by landowners, townships and county natural resource planning and management.

PHYSICAL SETTING SOURCE RECORDS SEARCHED

LOCAL / REGIONAL WATER AGENCY RECORDS

FEDERAL WATER WELLS

PWS: Public Water Systems

Source: EPA/Office of Drinking Water

Telephone: 202-564-3750

Public Water System data from the Federal Reporting Data System. A PWS is any water system which provides water to at least 25 people for at least 60 days annually. PWSs provide water from wells, rivers and other sources.

PWS ENF: Public Water Systems Violation and Enforcement Data

Source: EPA/Office of Drinking Water

Telephone: 202-564-3750

Violation and Enforcement data for Public Water Systems from the Safe Drinking Water Information System (SDWIS) after August 1995. Prior to August 1995, the data came from the Federal Reporting Data System (FRDS).

USGS Water Wells: USGS National Water Inventory System (NWIS)

This database contains descriptive information on sites where the USGS collects or has collected data on surface water and/or groundwater. The groundwater data includes information on wells, springs, and other sources of groundwater.

STATE RECORDS

Water Well Database

Source: Department of Water Resources

Telephone: 916-651-9648

California Drinking Water Quality Database

Source: Department of Public Health

Telephone: 916-324-2319

The database includes all drinking water compliance and special studies monitoring for the state of California since 1984. It consists of over 3,200,000 individual analyses along with well and water system information.

OTHER STATE DATABASE INFORMATION

California Oil and Gas Well Locations

Source: Dept of Conservation, Geologic Energy Management Division

Telephone: 916-323-1779

Oil and Gas well locations in the state.

California Earthquake Fault Lines

Source: California Division of Mines and Geology

The fault lines displayed on EDR's Topographic map are digitized quaternary fault lines prepared in 1975 by the United State Geological Survey. Additional information (also from 1975) regarding activity at specific fault lines comes from California's Preliminary Fault Activity Map prepared by the California Division of Mines and Geology.

RADON

State Database: CA Radon

Source: Department of Public Health

Telephone: 916-210-8558

Radon Database for California

Area Radon Information

Source: USGS

Telephone: 703-356-4020

The National Radon Database has been developed by the U.S. Environmental Protection Agency (USEPA) and is a compilation of the EPA/State Residential Radon Survey and the National Residential Radon Survey. The study covers the years 1986 - 1992. Where necessary data has been supplemented by information collected at private sources such as universities and research institutions.

PHYSICAL SETTING SOURCE RECORDS SEARCHED

EPA Radon Zones

Source: EPA

Telephone: 703-356-4020

Sections 307 & 309 of IRAA directed EPA to list and identify areas of U.S. with the potential for elevated indoor radon levels.

OTHER

Airport Landing Facilities: Private and public use landing facilities

Source: Federal Aviation Administration, 800-457-6656

Epicenters: World earthquake epicenters, Richter 5 or greater

Source: Department of Commerce, National Oceanic and Atmospheric Administration

California Earthquake Fault Lines: The fault lines displayed on EDR's Topographic map are digitized quaternary fault lines, prepared in 1975 by the United State Geological Survey. Additional information (also from 1975) regarding activity at specific fault lines comes from California's Preliminary Fault Activity Map prepared by the California Division of Mines and Geology.

STREET AND ADDRESS INFORMATION

© 2015 TomTom North America, Inc. All rights reserved. This material is proprietary and the subject of copyright protection and other intellectual property rights owned by or licensed to Tele Atlas North America, Inc. The use of this material is subject to the terms of a license agreement. You will be held liable for any unauthorized copying or disclosure of this material.

APPENDIX F

PROJECT TEAM QUALIFICATIONS



Anna M. Scott

Project Geologist

Education

B.S., Geology, University of California,
Riverside

Professional Experience

Ms. Anna Scott has over 30 years of geotechnical experience and has worked on or managed a wide range of geotechnical projects throughout southern California, including the High Desert, Inland Empire, Antelope Valley, Coachella Valley, Orange County and Bakersfield area. Her geotechnical experience has ranged from field and laboratory technician to field, staff and project geologist. Ms. Scott's responsibilities include preparation of proposals, preliminary geotechnical investigations, seismic studies, settlement monitor installation and studies, and field studies as a technician and geologist for large grading projects. Ms. Scott has performed Phase I and II ESAs for various property acquisitions and transfers throughout southern California.

Representative Project Experience

Ms. Scott has worked on numerous projects throughout southern California. Her experience includes working with various entities including the public and private sectors. Her vast knowledge includes geotechnical, environmental and materials services. This experience has been attained through small and large projects over the numerous years of her career.

Employment History

GeoTek, Inc., Riverside-Project Geologist, February 2005 – Present

GeoSoils, Inc., Santa Ana, September 1987 – February 2005



Edward H. LaMont, CEG, PG

Branch Manager

Areas of Expertise

Geotechnical Field Investigations
Grading and Earthwork Construction
Industry Standard of Care
Hillside, Liquefaction, Seismic Hazard,
Fault Analyses and Forensic Studies.

Education

Bachelor of Science in Geology, Cal
State University, Northridge

Registrations

Registered Geologist, PG 6025
Certified Engineering Geologist, CEG
1892

Certifications

OSHA 40-Hr HAZWOPER Training
OSHA 8-Hour Refresher
First Aid/CPR

Professional Affiliations

Association of Engineering Geologist
South Coast Geological Society
San Diego Association of Geologist
Inland Geological Society
BIA Riverside
BIA San Diego

Professional Experience

Mr. LaMont has been involved with numerous public works, residential and commercial earthwork projects across the southern California area. Many residential, commercial and public works projects have been successfully completed across southern and central California. Projects include liquefaction and subsidence studies, fault evaluations, commercial, residential, federal, FEMA levee certifications and military construction projects. These projects have generally included preliminary geotechnical evaluations, slope stability studies, review and design recommendations, street improvements construction and testing services, and project management.

In addition, Mr. LaMont has performed governmental review of geotechnical reports for the County of Orange. Mr. LaMont has also completed geotechnical studies for the Riverside County Flood Control and Cities of Banning, Chino, Corona, Palm Springs, Lancaster and Victorville, to name a few.

Representative Project Experience

Project experience has included residential and commercial developments, for various land developers including Melia Homes, Meritage Homes, Frontier Enterprises, D·R·Horton, Beazer Homes, KB Home, Integral Communities, IntraCorp, Shopoff, Shea Homes, etc. Mr. LaMont has also completed geotechnical investigations and performed project management for numerous residential tracts and commercial facilities all across Southern California.

Professional History

Branch Manager/Principal Geologist - Riverside GeoTek, Inc.,
2004 to present

Vice President, Principal Geologist - GeoSoils, Inc., Santa Ana,
2003 to 2004

Geotechnical Reviewer, Engineering Geologist - County of
Orange, 2001 to 2003.

Project Geologist - GeoSoils, Inc., Santa Ana, California, 1994 to
2001.

Staff/Project Geologist - GeoSoils, Inc., Carlsbad, California, 1988
to 1994.

J. MICHAEL BATTEN, CAC, CEM, REPA

Principal Environmental Services Manager

Education

BS in Geology, California State University, Fresno 1988

Registrations

- Certified Asbestos Consultant (CA #95-1721)
- Licensed Asbestos Abatement Consultant (NV #IJPM0655)
- Certified Environmental Manager (NV #1782)
- Asbestos Professional Inspector (IL #100-11092)
- Registered Environmental Property Assessor (#113162)
- Certified Lead Inspector Assessor (CA #4358)
- Certified Lead Inspector (EPA #LBP-I-1162326-1)
- Certified Lead Risk Assessor (EPA #LBP-R-1162326-1)

Certifications

- AHERA Certified Asbestos Building Inspector, Management Planner, Project Designer, & Contractor/Supervisor
- EPA Accredited Lead-based Paint Inspector & Risk Assessor
- OSHA HAZWOPER certified worker & supervisor
- OSHA Construction Safety & Health (10-Hour)

Affiliations

- American Society of Testing and Materials
- National Registry of Environmental Professionals

Professional Experience

Mr. Batten has over 30 years of environmental experience, throughout which he has conducted and managed numerous environmental investigations, assessments, and remediations. He has prepared several NEPA assessments, USEPA EIS, and CEQA EIR reports. In addition, Mr. Batten has extensive experience in conducting asbestos and lead-based paint surveys and preparing management plans, including remediation design, for asbestos and lead present in buildings.

Project Experience

- **Phase I Environmental Site Assessments:** Mr. Batten has conducted more than 2,000 Phase I Environmental Site Assessments in 27 states, including Brownfield studies under USEPA grants.
- **Phase II Environmental Site Assessments:** Mr. Batten has conducted more than 150 Phase II Environmental Assessments, including Brownfield studies under USEPA grants.
- **Site Characterizations and Remediations:** Mr. Batten has experience conducting numerous site characterizations and remediations, including obtaining regulatory closure.
- **NEPA Studies:** Mr. Batten has conducted more than 200 NEPA studies, including Environmental Assessments, Environmental Impact Reports/Environmental Impact Studies, in eight states. The agencies involved include USEPA, FCC, BLM, National Park Service, and California EPA.
- **Asbestos Services:** Mr. Batten has conducted over 600 asbestos surveys in several states. He has also prepared numerous Asbestos Management Plans, prepared design plans, and monitored numerous abatement projects.
- **Lead-Based Paint Services:** Mr. Batten has conducted numerous Lead-Based Paint surveys.
- **Landfills:** Mr. Batten has conducted investigations and overseen remediations on landfills in Fresno, California and Henderson, Nevada.
- **Other Services:** Mr. Batten has been called upon to conduct less usual services on occasion, including mold consultation and investigation, radon studies, vapor intrusion studies, and indoor air quality studies.

J. MICHAEL BATTEN, continued...



Professional History

Environmental Services Manager. GeoTek, Inc., 2001 to present.

Director of Environmental Services. ATC Associates, Inc., 1999 to 2001.

Director of Operations. Hygienetics Environmental Services, Inc., 1997 to 1999.

Project Manager. AllWest Environmental, Inc., 1996 to 1997.

Project Manager. Citadel Environmental Services, Inc., 2/1996 to 9/1996.

Project Manager. Boelter Environmental consultants, 3/1995 to 9/1995.

Senior Staff Geologist. Converse Consultants, 1992 to 1995.

Staff Geologist. Converse Environmental West, 1991 to 1992.

Project Geologist. Krazan and Associates, 1990 to 1991.

Environmental Technician. Krazan and Associates, 1989 to 1990.

National Registry of Environmental Professionals

For
Environmental Certifications

This is to Certify that

Michael J Batten

having successfully demonstrated to the Academic Board of this organization the required level of knowledge and ability, is here by awarded the distinction of

Registered Environmental Property Assessor

together with all rights, benefits and privileges attached thereto and that the name and title of the aforementioned registrant is today placed upon the register of the organization.

Given under our hands on this 15 day of June, 2013.



Richard G. Young
Executive Director

113162

Registrant Number

United States Environmental Protection Agency

This is to certify that



J M Batten

Inspector

has fulfilled the requirements of the Toxic Substances Control Act (TSCA) Section 402, and has received certification to conduct lead-based paint activities pursuant to 40 CFR Part 745.226 as:

In the Jurisdiction of:

All EPA Administered Lead-based Paint Activities Program States, Tribes and Territories

This certification is valid from the date of issuance and expires

March 14, 2022

LBP-I-1162326-2

Certification #

December 08, 2018

Issued On

A handwritten signature in black ink, appearing to read "Adrienne Priselac".

Adrienne Priselac, Manager, Toxics Office

Land Division



United States Environmental Protection Agency

This is to certify that



J M Batten

has fulfilled the requirements of the Toxic Substances Control Act (TSCA) Section 402, and has received certification to conduct lead-based paint activities pursuant to 40 CFR Part 745.226 as:

Risk Assessor

In the Jurisdiction of:

All EPA Administered Lead-based Paint Activities Program States, Tribes and Territories

This certification is valid from the date of issuance and expires March 14, 2022

LBP-R-1162326-2

Certification #

December 08, 2018

Issued On

A handwritten signature in black ink, appearing to read "Adrienne Priselac".

Adrienne Priselac, Manager, Toxics Office

Land Division



DEPARTMENT OF INDUSTRIAL RELATIONS

Division of Occupational Safety and Health

Asbestos Certification & Training Unit

1750 Howe Avenue, Suite 460

Sacramento, CA 95825

(916) 574-2993 Office <http://www.dir.ca.gov/dosh/asbestos.html> acru@dir.ca.gov



505011721C

109

115

October 08, 2020

J. Michael Batten
8240 Edmond Street
Las Vegas NV 89139

Dear Certified Asbestos Consultant or Technician:

Enclosed is your certification card. **To maintain your certification, you must abide by the rules printed on the back of the certification card.**

Your certification is valid for a period of one year. If you wish to renew your certification, you must apply for renewal at least 60 days before the expiration date shown on your card. [8 CCR 341.15(h)(1)].

Please hold and do not send copies of your required AHERA refresher renewal certificates to our office until you apply for renewal of your certification.

Certificates must be kept current if you are actively working as a CAC or CSST. The grace period is only for those who are not actively working as an asbestos consultant or site surveillance technician.

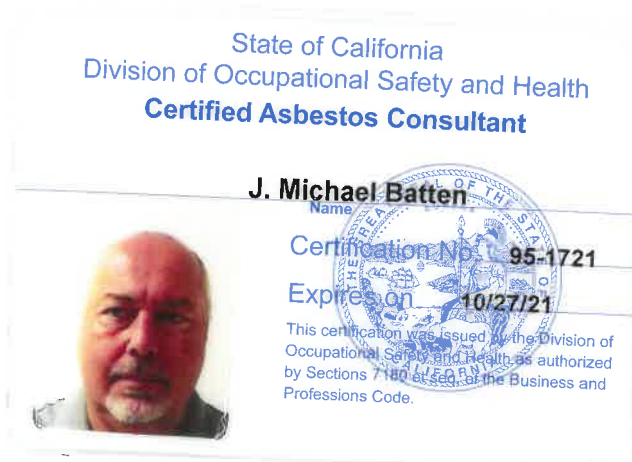
Please notify our office via U.S. Postal Service or other carrier of any changes in your mailing or work address within 15 days of the change.

Sincerely,

Jeff Ferrell
Senior Safety Engineer

Attachment: Certification Card

cc: File





STATE OF CALIFORNIA
DEPARTMENT OF PUBLIC HEALTH



LEAD-RELATED CONSTRUCTION CERTIFICATE

INDIVIDUAL:



Michael Batten

CERTIFICATE TYPE:

Lead Inspector/Assessor

NUMBER:

LRC-00002629

EXPIRATION DATE:

11/17/2021

Disclaimer: This document alone should not be relied upon to confirm certification status. Compare the individual's photo and name to another valid form of government issued photo identification. Verify the individual's certification status by searching for Lead-Related Construction Professionals at www.cdph.ca.gov/programs/clppb or calling (800) 597-LEAD.



525-535 West Jefferson Street • Springfield, Illinois 62761-0001 • www.dph.illinois.gov

MICHAEL BATTEN
8240 EDMOND STREET
LAS VEGAS, NV 89139

8/19/2020



ASBESTOS PROFESSIONAL LICENSE ID NUMBER: 11092

Enclosed is your Asbestos Professional License. Please note the expiration date on the card and in the image depicted below.

COPY OF THE ASBESTOS PROFESSIONAL LICENSE

Front of License

Back of License

	ASBESTOS PROFESSIONAL LICENSE	ENDORSEMENTS	TC EXPIRES
ID NUMBER 100 - 11092	ISSUED 8/19/2020	INSPECTOR	8/10/2021
EXPIRES 05/15/2021		Alteration of this license shall result in legal action This license issued under authority of the State of Illinois Department of Public Health This license is valid only when accompanied by a valid training course certificate.	
MICHAEL BATTEN 8240 EDMOND STREET LAS VEGAS, NV 89139 Environmental Health			

If you have any questions or need further assistance, contact the Asbestos Program at (217)782-3517 or fax (217)785-5897.

Our WEB address is: dph.illinois.gov/topics-services/environmental-health-protection/asbestos
EMAIL Address: dph.asbestos@illinois.gov

State of Nevada



Department of Conservation and Natural Resources
Division of Environmental Protection

This is to certify that

Michael J Batten

having given satisfactory evidence of the necessary qualifications as required by the Nevada Revised Statute 459.400 to 459.600, inclusive, and Nevada Administrative Code 459.970 to 459.9729, inclusive, has been granted certification as a

Environmental Manager

in the State of Nevada

In testimony whereof, witness the signature of the Administrator and the Seal of the State of Nevada.

1782

Certification Number

8/31/2021

Expiration Date

A handwritten signature in black ink, appearing to read "Greg Lovato".

Greg Lovato, Administrator



State of Nevada Department of Business & Industry
Industrial Relations (DIR)

STATE OF NEVADA
DEPARTMENT OF BUSINESS AND INDUSTRY
DIVISION OF INDUSTRIAL RELATIONS
Occupational Safety and Health Administration
Asbestos Control Program

SH
Certifies That J. Michael Batten
Geotek Insite Inc.
is Licensed As Asbestos Abatement Consultant

License No. IJPM-655 Expiration Date 03/05/2021

Signature Of Licensee *J. Michael Batten*

M & C Environmental Training

Asbestos Inspector
Refresher Training Course

J. Michael Batten

Has successfully completed the Asbestos Inspector Refresher course approved by the California Division of Occupational Safety and Health for purposes of certification required by Title 8, Article 2.7, Chapter 3.2, Section 341.16 and the accreditation required under the Toxic Substances Control Act, Title II. Conducted by M&C Environmental Training Inc., 1619 Beverly Place, Berkeley, California, Tel. # (510) 521 - 1388

Course Approval Number: CA-003-06

Location: Oakland, California	Expiration: March 5, 2021
Date: March 5, 2020	
Director of Training: John McGlinchey	

Certificate Number 47300 IR

M & C Environmental Training

Asbestos Management Planner
Refresher Training Course

J. Michael Batten

Has successfully completed the Asbestos Management Planner Refresher course approved by the California Division of Occupational Safety and Health for purposes of certification required by Title 8, Article 2.7, Chapter 3.2, Section 341.16 and the accreditation required under the Toxic Substances Control Act, Title II. Conducted by M&C Environmental Training Inc., 1619 Beverly Place, Berkeley, California, Tel. # (510) 521 - 1388

Course Approval Number: CA-003-08

Location: Oakland, California	Expiration: March 5, 2021
Date: March 5, 2020	
Director of Training: John McGlinchey	

Certificate Number 47314 PR

M & C Environmental Training

Asbestos Contractor/Supervisor
Refresher Training Course

J. Michael Batten

Has successfully completed the Asbestos Contractor/Supervisor Refresher course approved by the California Division of Occupational Safety and Health for purposes of certification required by Title 8, Article 2.7, Chapter 3.2, Section 341.16 and the accreditation required under the Toxic Substances Control Act, Title II. Conducted by M&C Environmental Training Inc., 1619 Beverly Place, Berkeley, California, Tel. # (510) 521 - 1388

Course Approval Number: CA-003-04

Location: Oakland, California	Expiration: September 11, 2020
Date: September 11, 2019	
Director of Training: John McGlinchey	

Certificate Number 46376 SR

M & C Environmental Training

Asbestos Project Designer
Refresher Training Course

J. Michael Batten

Has successfully completed the Asbestos Project Designer Refresher course approved by the California Division of Occupational Safety and Health for purposes of certification required by Title 8, Article 2.7, Chapter 3.2, Section 341.16 and the accreditation required under the Toxic Substances Control Act, Title II. Conducted by M&C Environmental Training Inc., 1619 Beverly Place, Berkeley, California, Tel. # (510) 521 - 1388

Course Approval Number: CA-003-10

Location: Oakland, California	Expiration: September 11, 2020
Date: September 11, 2019	
Director of Training: John McGlinchey	

Certificate Number 46347 DR



This is to Certify that
Michael Batten
Has Satisfactorily Completed Training in Accordance
with Applicable Rules and Regulations
Asbestos Building Inspector
Refresher

Completed: 3/19/2019 Expires: 3/19/2020
Certificate: BIR1903190998

2019 Occupational Training & Supply, Inc.
7233 Adams Street • Willowbrook, IL 60527 • (630) 656-3900

OSHA 002340551

U.S. Department of Labor
Occupational Safety and Health Administration

Michael Batten

has successfully completed a 10-hour Occupational Safety and Health
Training Course in
Construction Safety & Health

Kenner Costen

(Trainer)

12/2/09
(Date)