

Appendix F Phase I ESA

Appendix

This page intentionally left blank.



**Phase I Environmental Site
Assessment and Limited
Subsurface Assessment
South El Monte Swap-Meet
2540 Rosemead Boulevard
South El Monte, California 91733**

October 12, 2021

Prepared for:

California T.C. Group, L.P.
15801 E Valley Blvd
La Puente, CA 91744

Prepared by:


Stantec Consulting Services Inc.
735 East Carnegie Drive, Suite 280
San Bernardino, California 92408

Project No.: 185804859

Sign-off Sheet and Signatures of Environmental Professionals

This document entitled Phase I Environmental Site Assessment and Limited Subsurface Assessment was prepared by Stantec Consulting Services Inc. ("Stantec") for the account of California T.C. Group, L.P. (the "Client"). Any reliance on this document by any third party is strictly prohibited. The material in it reflects Stantec's professional judgment in light of the scope, schedule and other limitations stated in the document and in the contract between Stantec and the Client. The opinions in the document are based on conditions and information existing at the time the document was published and do not take into account any subsequent changes. In preparing the document, Stantec did not verify information supplied to it by others. Any use which a third party makes of this document is the responsibility of such third party. Such third party agrees that Stantec shall not be responsible for costs or damages of any kind, if any, suffered by it or any other third party as a result of decisions made or actions taken based on this document.

All information, conclusions, and recommendations provided by Stantec in this document regarding the Phase I ESA have been prepared under the supervision of and reviewed by the professionals whose signatures appear below.

Author:  _____

Debbie Hernandez
Geologist Staff

I declare that, to the best of my professional knowledge and belief, I meet the definition of Environmental Professional as defined in § 312.10 of 40 CFR 312. I have the specific qualifications based on education, training, and experience to assess a property of the nature, history, and setting of the Property. I have developed and performed all the appropriate inquiries in conformance with the standards and practices set forth in 40 CFR Part 312.

Quality Reviewer:  _____

Alicia Jansen
Associate Scientist

Independent Reviewer:  _____

Kyle Emerson, C.E.G., P.G.,
Managing Principal Geologist



ABBREVIATIONS IV

1.0 SUMMARY1.1

2.0 INTRODUCTION2.1

2.1 PROPERTY DESCRIPTION2.2

2.2 SPECIAL TERMS, CONDITIONS, AND SIGNIFICANT ASSUMPTIONS2.2

2.3 EXCEPTIONS AND LIMITING CONDITIONS2.2

2.4 PERSONNEL QUALIFICATIONS2.4

3.0 USER-PROVIDED INFORMATION3.1

4.0 RECORDS REVIEW4.2

4.1 PHYSICAL SETTING4.2

4.1.1 Property Topography and Surface Water Flow4.2

4.1.2 Regional and Property Geology4.2

4.1.3 Regional and Property Hydrogeology4.3

4.2 FEDERAL, STATE AND TRIBAL ENVIRONMENTAL RECORDS4.3

4.2.1 Listings for Property4.3

4.2.2 Listings for Nearby Sites with Potential to Impact Property4.3

4.3 LOCAL/REGIONAL ENVIRONMENTAL RECORDS4.8

4.3.1 Los Angeles County Fire Department4.8

4.3.2 Los Angeles County Department of Public Works4.8

4.3.3 City of South El Monte4.8

4.3.4 California Geologic Energy Management Division (CalGEM)4.9

4.3.5 Department of Toxic Substances Control (DTSC)4.9

4.3.6 Regional Water Quality Control Board4.9

4.4 HISTORICAL RECORDS REVIEW4.9

4.4.1 Land Title Records/Deeds4.9

4.4.2 Aerial Photographs4.10

4.4.3 City Directories4.11

4.4.4 Historical Fire Insurance Maps4.12

4.4.5 Historical Topographic Maps4.12

4.4.6 Other Historical Sources4.13

5.0 SITE RECONNAISSANCE5.19

5.1 SITE RECONNAISSANCE METHODOLOGY5.19

5.2 GENERAL DESCRIPTION5.19

5.3 HAZARDOUS SUBSTANCES AND PETROLEUM PRODUCTS5.20

5.4 INTERIOR OBSERVATIONS5.20

5.5 EXTERIOR OBSERVATIONS5.20

5.6 UNDERGROUND STORAGE TANKS/STRUCTURES5.21

5.7 ABOVEGROUND STORAGE TANKS5.21

5.8 ADJOINING PROPERTIES5.21

5.8.1 Current Uses of Adjoining Properties5.21

5.8.2 Observed Evidence of Past Uses of Adjoining Properties5.21

5.8.3 Pits, Ponds or Lagoons on Adjoining Properties5.22



5.9 OBSERVED PHYSICAL SETTING.....5.22

6.0 LIMITED SUBSURFACE ASSESSMENT6.1

6.1 PRE-ASSESSMENT ACTIVITIES6.1

6.2 FIELD INVESTIGATION.....6.1

6.3 SOIL GAS SAMPLE PROBE INSTALLATION PROCEDURES6.2

6.4 SOIL GAS SAMPLING PROCEDURES6.2

6.5 FIELD EQUIPMENT CLEANING PROCEDURES6.3

7.0 LABORATORY TESTING PROGRAM6.3

8.0 INVESTIGATION FINDINGS.....6.3

8.1 FIELD OBSERVATIONS6.3

8.2 ANALYTICAL RESULTS6.3

8.2.1 Soil Vapor Results.....6.3

9.0 DATA GAPS7.6

10.0 CONCLUSIONS AND RECOMMENDATIONS8.7

11.0 NON-SCOPE CONSIDERATIONS.....9.1

11.1 RADON9.1

11.2 FLOOD ZONES.....9.1

12.0 REFERENCES.....10.1

LIST OF FIGURES

FIGURE 1 Property Location Map

FIGURE 2 Property Details

FIGURE 3 Soil Gas Boring Locations

LIST OF TABLES

TABLE 1 Summary of Soil Gas Results for Methane by Monitoring Probe

TABLE 2 Summary of Soil Gas Results for Methane by Date



LIST OF APPENDICES

APPENDIX A PHOTOGRAPHS OF THE PROPERTY AND VICINITY A.1
APPENDIX B STANTEC RESUMES..... B.1
APPENDIX C USER PROVIDED RECORDS..... C.1
APPENDIX D ENVIRONMENTAL AGENCY DATABASE SEARCH REPORT D.1
APPENDIX E HISTORICAL RECORDS E.1
APPENDIX F AGENCY RECORDS..... F.1



Abbreviations

AAI	All Appropriate Inquiry
ACM	Asbestos-containing material
AST	Aboveground Storage Tank
ASTM	American Society for Testing and Materials
CERCLA	Comprehensive Environmental Response, Compensation, and Liability Act
CFR	Code of Federal Regulation
CREC	Controlled Recognized Environmental Conditions
CWA	Clean Water Act
ELUC	Environmental Land Use Control
EP	Environmental Professional
EPA	Environmental Protection Agency
ESA	Environmental Site Assessment
FEMA	Federal Emergency Management Agency
ft msl	Feet above mean sea level
HREC	Historical Recognized Environmental Conditions
LBP	Lead-based paint
LUST	Leaking Underground Storage Tank
NESHAP	National Emissions Standard for Hazardous Air Pollutants
PAHs	Polynuclear Aromatic Hydrocarbons
PCBs	Polychlorinated Biphenyls
RCRA	Resource Conservation and Recovery Act
REC	Recognized Environmental Conditions
USGS	United States Geological Survey
UST	Underground Storage Tank
VEC	Vapor Encroachment Condition
VOCs	Volatile Organic Compounds



Summary
October 12, 2021

1.0 SUMMARY

Stantec Consulting Services Inc. (Stantec) has completed a Phase I Environmental Site Assessment (ESA) and Limited Subsurface Assessment report of the property located at 2540 Rosemead Boulevard, South El Monte, California 91733 (the "Property"), on behalf of California T.C. Group, L.P. (the "Client"). California T.C. Group, L.P. (the "User") has been designated as the User of this report.

The Phase I ESA was conducted in conformance with the requirements of American Society for Testing and Materials (ASTM) Designation E 1527-13, and All Appropriate Inquiry (AAI) as defined by the US-EPA in Title 40 of the Code of Federal Regulations, Part 312. Any exceptions to, or deletions from, the ASTM or AAI practice are described in Section 2.3.

The Property consists of eleven parcels, ten of which are rectangular. The parcels are located between Rosemead Boulevard and Chico Avenue. The Property is currently vacant and was formerly operated by the Starlite Swap Meet, a residence, and Master Designs Furniture. The total Property area is approximately 17.37 acres. The Property is located in a suburban area characterized by industrial properties and residences. The terrain of the Property appeared to be generally sloping to the west. A Property location map is illustrated on Figure 1. A Property map illustrating the main features of the Property is provided as Figure 2. Photographs taken during the site reconnaissance visit are provided in Appendix A.

The Property appears to have first been used as agricultural land dating back to 1928. By 1938 a dairy appeared to have been developed on the western portion of the Property, and residences were developed on the eastern portion. By 1952 the western portion of the Property was redeveloped with a drive-in theater. By 1972 the eastern portion of the Property was redeveloped with two commercial structures and two large parking lots. By 1989 two of the three residences at the Property were demolished. By 2002 the screen of the drive-in theater was removed. Previous assessments performed at the Property are summarized below.

Methane Investigation

In August and September 2015, Hillmann Consulting conducted subsurface investigations which advanced a total of 26 soil borings and 15 soil vapor probes across the Property. Results of this subsurface assessment detected elevated concentrations of methane in the east-central portion of the subject Property. No significant concentrations of petroleum hydrocarbons were detected in the soil matrix samples and, other than arsenic, concentrations of metals in soil appear to represent expected background levels. Although arsenic was detected at a concentration of 8.2 milligrams per kilogram (mg/kg), this is below the generally accepted statistically derived background for arsenic (12 mg/kg) as accepted by the California Department of Toxic Substances Control (DTSC) for school sites. Therefore, metals and total petroleum hydrocarbons were not identified as contaminants of concern to the Property by Hillmann.

Hillmann did detect elevated concentrations of methane at several locations, with the maximum concentration detected at 620,000 parts per million by volume (ppmv). The source of the elevated methane was not determined during this assessment and the concentrations of methane indicate a risk for accumulation under any proposed buildings.



SOUTH EL MONTE, CALIFORNIA 91733

Summary

October 12, 2021

On June 13, 2018, Fulcrum Resources Environmental (FRE) contracted Munoz Drilling, Inc. of Santa Ana, California to advance soil borings to assess possible contaminants in soil and soil vapor at the subject property. The purpose of this investigation was to further evaluate the presence of methane previously identified at the subject Property by Hillmann. FRE reported concentrations of methane ranging from less than 10 to a peak level of 235,000 ppmv in boring SB31-10 in the eastern portion of the Property. The highest concentrations of methane were detected in the ten-foot soil vapor samples from borings SB31 (235,000 ppmv), SB33 (162,000 ppmv), and SB34 (109,000 ppmv). The elevated concentration of methane detected in the subsurface appear to be in close proximity to a gas pipeline leading to the snack shop from the maintenance building. It was suspected by FRE, that a leaking pipeline was the potential source of the elevated methane at the southeastern portion of the Property.

Following the June 2018 investigation by FRE, the SoCal Gas Company closed and locked out the gas pipeline valve located at the maintenance building, terminating gas service to the snack shop.

Stantec was retained to further assess the methane concerns at the subject Property. Stantec completed a Phase I ESA and limited subsurface assessment between July 16 and 24, 2020, to assess possible contaminants associated with the recognized environmental conditions (RECs) identified in the previous Property assessment reports referenced above. Soil borings, soil vapor probe, and test pit locations are shown on Figure 3. Stantec installed eleven multi-depth soil vapor sampling probes in borings locations SV-1 through SV-11.

Upon confirmation that the SoCal Gas Company service line was still closed and locked-out since 2018, Stantec installed soil vapor probes at six locations (SV-6 through SV-11) near the gas pipeline with soil vapor probes placed at 5 feet, 10 feet, and 20 feet below bgs on July 16, 2020.

The methane concentrations in the soil vapor probes located near the gas pipeline were measured 2 hours after installation, and then approximately one week later, and ranged between 7,000 ppmv (0.7% by volume) and 66,000 ppmv (6.6 % by volume), with the highest concentration reported in soil vapor probe SV-6 at a depth of 5 feet bgs. The reported concentration did show a decrease in concentration since detection occurred by Hillmann in 2015 and FRE in 2018. However, the concentration detected by Stantec still represented a concern to site development for residential purposes.

To evaluate potential options to reduce the methane concentrations in the subsurface, Stantec conducted a limited pilot test involving excavation of the methane impacted soils. This pilot study was conducted on September 17 and 18, 2020. Stantec provided oversight and air monitoring during the excavation of a 25-foot-wide, 40 feet long and 15 feet deep area to evaluate methane concentration reductions in the soil after excavation. The remedial excavation was located southwest of the natural gas pipeline in the area with the highest methane concentrations reported in the Stantec July 2020 site assessment. The existing soil vapor probes SV-6 through SV-10 were utilized to monitor methane concentrations within the surrounding undisturbed soil during and after the remedial excavation.

Stantec monitored the methane concentrations in the soil vapor probes surrounding the excavation during and after the remedial activities. The vapor probes detected a reduction in methane concentrations in the surrounding soil, but still at elevated levels.



SOUTH EL MONTE, CALIFORNIA 91733

Summary

October 12, 2021

During the excavation process, a three-inch-thick concrete layer was encountered approximately two to three feet bgs across the entire excavation area. Below the concrete layer, Stantec encountered soil consisting of several thin dark silt and clay layers interbedded within the grayish green sand throughout the maximum depth of the excavation of about 15 feet bgs. The excavated soil was field screened, during the excavation and stockpile process, for methane and volatile organic compounds (VOCs) in accordance with SCAQMD Rule 1166, using a GEM 2000 Plus and photoionization detector (PID), respectively. Soil monitoring performed during the excavation reported no measurable concentrations of methane in any of the field readings (i.e. 0.0 % by volume) and VOCs at less than 0.2 ppmv, well below the SCAQMD Rule 1166 permit requirements of 50 ppmv.

All excavated soil was placed on the existing asphalt parking lot near the excavation area. The stockpile was periodically moistened to suppress dust. The final stockpile measured approximately 40 feet wide, 80 feet long and 6 feet high. Upon completion of the remedial excavation, four soil vapor test probes (TR-1 through TP-4) were installed four feet into the stockpile to monitor methane concentrations in the excavated material. Approximately two weeks after the completion of the remedial excavation, no methane (0%) was reported in the four soil vapor test probes installed within the stockpile. The results of the pilot test reported that the excavation process did appear to mitigate the methane detected in the subsurface.

The concentrations of methane in the soil vapor probes (SV-6 through) located in the surrounding undisturbed soil adjacent to the test excavation were reported at 19,000 ppmv to 48,000 ppmv at the end of this limited remedial excavation. Based on the non-detectable methane concentrations (0.0%) in the western, southeast, and northeast corner of the site, the area with elevated methane in the soil appeared to be limited to the eastern-central area of the Property, centrally located between the snack bar, maintenance building, and northeast corner of the Property (Figure 3).

Trenching and Test Pits

In July 2020, during the same time as Stantec's initial methane assessment described above, trenching and Test Pits activities were performed in the eastern-central area of the Property, centrally located between the snack bar, maintenance building, and northeast corner of the Property where the natural gas line was reported, and areas of visibly stained soil were report by the prior site assessments. Stantec trenched alongside the gas line to evaluate the extent of impact soil in these areas and evaluate the potential natural gas leak suspected by Hillmann. Field screening was performed during the trenching activities and twenty (20) soil samples were collected at various Test Pit locations and depths. These soil samples were analyzed for total petroleum hydrocarbons (TPH) by EPA Test Method 8015B. The ten (10) soil samples with the highest TPH results or field screening reading were analyzed for VOCs.

No detections of TPH as gasoline range organics (GRO) or volatile organic compounds (VOCs) were detected above the laboratory reporting limits in of the soil samples (i.e. all samples were "non-detect") submitted for laboratory analysis, with the exception of one minor detection of naphthalene at 0.0093 mg/kg in Test Pit Row #3 soil sample TPT-3-200'. The detection of naphthalene is below the residential environmental screening level (ESL) of 0.042 mg/kg.

TPH as diesel range organics (DRO) and TPH as oil range organics (ORO) were detected in Test Pit Row #2 at 120 and 570 mg/kg respectively in soil sample TPT-3-0' and at 570 and 2,400 mg/kg in soil sample



SOUTH EL MONTE, CALIFORNIA 91733

Summary

October 12, 2021

TPT-3-200'. The TPH-DRO and TPH-ORO concentrations from TPT-3-200' are above the ESL for residential land use of 260 and 1,600 mg/kg.

Upon completion of the soil analysis and testing, the soil was pushed back into the trenches and test pits and wheel-rolled for compaction. Soil removal for this de minimus area near TPT-3-200' and proper re-compaction of these areas trenches, and Test Pit will be conducted during the development grading.

Adjacent Dry Cleaners and Groundwater Plume

Minor concentrations of VOCs in soil vapor were reported in July 2020, including methylene chloride; carbon disulfide; toluene; xylenes; 4-ethyltoluene; 1,3,5- Trimethylbenzene (TMB); 1,2,4-TMB; and 1,1,1-Trichloroethane (TCA) detected throughout the Property at concentrations below regulatory screening levels for residential uses.

Shallow soil vapor samples collected from the 5-foot interval showed detections of benzene at 16 and 18 micrograms per cubic meter (ug/m³) in soil vapor samples SV-3-5 and SV-6-5, respectively. Trichloroethene (TCE) and ethylbenzene were detected at 52 and 110 ug/m³ in soil vapor sample SV-3-5, respectively. Tetrachloroethene (PCE) was detected at 22 and 69 ug/m³ in soil vapor samples SV-1-5 and SV-3-5. The detected concentrations were above the RSL using an attenuation factor of 0.03, which is currently applied by the appropriate regulatory agency for vapor intrusion (VI) screening purposes. However, these concentrations are below the Residential Screening Level (RSL) for Soil Vapor using Department of Toxic Substances Control (DTSC) Human and Ecological Risk Office (HERO) Note 3 with an attenuation factor of 0.001 used by DTSC to evaluate risk.

Historical Agricultural Use

Stantec collected three composite soil samples (Comp-1, Comp-2, and Comp-3) from the 0.5-foot interval and the 3-foot interval on July 15, 2021. The shallow soil samples were analyzed for Organochlorine Pesticides (OCPs) by EPA Test Method 8081A and arsenic and lead by EPA Test Method 6010B.

Organochlorine pesticides (4,4'-DDE, alpha-Chlordane, Chlordane, and dieldrin) were detected at minor concentrations that are below their respective DTSC HERO Note 3 screening level and EPA RSL for residential land use. Additionally, the cumulative concentrations are below the California Hazardous Waste Level for these compounds. These soil results are summarized on Table 6.

All detected metals concentrations were within typical naturally occurring California background concentration ranges, and do not exceed DTSC HERO Note 3 or EPA RSLs for residential use. Arsenic was detected at concentrations ranging from 4.8 to 9.8 mg/kg, which are within the Southern California regional background range of 0.6 to 11 mg/kg. Lead was detected at concentrations ranging from 4.9 to 35 mg/kg which are below the DTSC HERO Note 3 screening level of 80 mg/kg. Based on the composite soil samples results, historical agricultural use does not represent an environmental concern and no further investigation appears warranted related to these issues.



Summary
October 12, 2021

Demo Activities March – July 2001

To eliminate the potential of vandalism and squatting of vacant structures, the property owner secured a demolition permit to remove the snack bar area structures, and maintenance building located in the southeast corner of the Property and locked-out natural gas line along with a three-inch-thick concrete layer located two to three feet bgs adjacent to the buildings.

On March 16, 2021, during the removal of the three-inch thick concrete layer an abandoned Underground Storage Tank (UST) was discovered northeast of the natural gas line. Soil samples were collected at both end of the UST to a depth of 10 feet below the invent of the tank and analyzed for TPH and VOC by EPA Test Method 8015 and 8260B, respectively. TPH-GRO, TPH-DRO, and TPH-ORO were not reported above the laboratory reporting limit in any of the six soil samples. Trace amounts of VOCs including, 1,2,4-Trimethylbenzene (TMB), 1,3,5-TMB, ethylbenzene, and naphthalene were reported in two of the soil samples collected beneath the UST. The reported VOCs were slightly above the laboratory reporting limits and orders of magnitude below their corresponding residential screening limits. Given that the UST was completely empty, and the recent soil sample result collected directly below the tank indicated no release had occurred that exceed current cleanup requirements, the City of South El Monte approved removal of the UST under the existing demo permit on April 19, 2021. No additional investigation or assessment pertaining to the UST was required by the City of South El Monte.

It should be noted that, several historical record searches have been performed over the years for the Property and no evidence of any past or present USTs were reported in these prior reports. Given that the UST, located in the area of the former residences on the eastern portion of the Property was excavated as part of the demo activities, the likelihood of additional USTs being discovered during future grading activities is significantly decreased. A Soil Management Plan (SMP) should be created and distributed to the grading contractor to inform them of the proper guidelines should another USTs be discovered during grading.

At the completion of the demolition activities, Stantec advanced fifteen (15) soil vapor points throughout the eastern-central area to evaluate the remaining methane concentrations at the Property (Figure 3). Over the span of four months between March 19 and July 19, 2021, methane concentrations decreased from a high of 5.0% by volume in soil vapor probe SB31 on March 22, 2021, to less than the reporting limit of 0.0% by July 19, 2021, in all post-demo soil vapor probes across the eastern-central area of the Property.

In general, significant methane concentrations were only reported in the eastern-central area of the Property and methane concentrations experienced a decreasing trend through the demo activities of the asphalt cover and three-inch thick concrete layer as they were removed from the eastern-central area of the Property. Final readings collected in July of 2021 reported nonreportable levels of methane within the eastern-central area of the Property (**Table 2**). Based on the final results of combustible gas survey completed at the eastern-central area as of July 2021 along with the prior methane readings in the soil vapor probes in the remaining areas of the Property, no methane was detected at the Property. Since methane levels were not found above typical levels of concern (generally considered to be 0.5%, or 5,000 ppmV methane), Stantec recommends no further assessment regarding methane be required.



SOUTH EL MONTE, CALIFORNIA 91733

Summary
October 12, 2021

We have performed a Phase I ESA in conformance with the scope and limitations of ASTM Practice E1527 of 2540 Rosemead Boulevard, South El Monte, California 91733, or the "Property". Any exceptions to, or deletions from, this practice are described in the Data Gaps section of this report. This assessment has revealed the following evidence of recognized environmental conditions (RECs) in connection with the Property:

- **San Gabriel Valley Groundwater Plume.** The Property lies within Area 1 of the San Gabriel Valley Regional Groundwater Superfund plume. The groundwater in this area is contaminated with elevated levels of PCE, TCE, carbon tetrachloride, and other VOCs from multiple point sources within the San Gabriel Valley. Because groundwater in this area of the Property is reported at approximately 50 feet bgs, Stantec initially identified this plume as a REC due to the potential for elevated soil vapor concentrations to exist beneath the site. That issue no longer appears to be a significant concern, given the low levels of detected VOC concentrations in soil vapor; however, Stantec recommends either soil vapor barriers be installed, or a post grading soil vapor survey be performed in connection with future development to confirm the absence of elevated soil vapor concentrations. In addition, due to the fact that the responsible parties have been identified and are addressing the contamination, as well as the lack of evidence that the site operations have contributed to any of the groundwater contamination, the Property owner is not likely liable for cleanup of the Superfund plume.

The following items of note were identified during this assessment:

- **Methane.** In general, significant methane concentrations were only reported in the eastern-central area of the Property and methane concentrations experienced a decreasing trend through the demolition activities of the asphalt cover and three-inch thick concrete layer as they were removed from the eastern-central area of the Property. Final readings collected in July of 2021 reported nonreportable levels of methane within the eastern-central area of the Property (Table 2). Based on the final results of combustible gas survey completed at the eastern-central area as of July 2021 along with the prior methane readings in the soil vapor probes in the remaining areas of the Property, no methane was detected at the Property. Since methane levels were not found above levels of concern (generally considered to be 0.5%, or 5,000 ppmV methane), methane is not a concern at the Property, and Stantec recommends no further assessment be conducted regarding methane.

The preceding summary is intended for informational purposes only. Reading of the full body of this report is recommended.



2.0 INTRODUCTION

The objective of this Phase I ESA was to perform All Appropriate Inquiry (AAI) into the past ownership and uses of the Property consistent with good commercial or customary practice as outlined by the ASTM in “Standard Practice for Environmental Site Assessments: Phase I Environmental Site Assessment Process”, Designation E1527-13. “All Appropriate Inquiry” (AAI) is the process for evaluating a property’s environmental conditions for the purpose of qualifying for landowner liability protections under CERCLA, following final rule of Part 312 of Title 40, Code of Federal Regulations (40 CFR Part 312). The purpose of this Phase I ESA was to identify, to the extent feasible, adverse environmental conditions including recognized environmental conditions (“RECs”) of the Property.

The ASTM E1527-13 standard indicates that the purpose of the Phase I ESA is to identify RECs, including historical recognized environmental conditions (“HRECs”), and controlled recognized environmental conditions (“CRECs”) that may exist at a property. The term “recognized environmental conditions” means the presence or likely presence of any hazardous substances or petroleum products in, on, or at a property:

1. Due to any release to the environment;
2. Under conditions indicative of a release to the environment; or
3. Under conditions that pose a material threat of a future release to the environment.

ASTM defines a “HREC” as a REC that has occurred in connection with a property, but has been addressed to the satisfaction of the applicable regulatory authority and meets current unrestricted use criteria established by a regulatory authority, without subjecting the property to any required controls (e.g., property use restrictions, activity and use limitations, institutional controls, or engineering controls). Before calling the past release a HREC, the environmental professional (EP) must determine whether the past release is a REC when the current Phase I ESA is conducted (e.g., if there has been a change in the regulations). If the EP considers the past release to be a REC at the time the Phase I ESA is conducted, the condition shall be included in the conclusions section of the report as a REC.

ASTM defines a “CREC” as a REC resulting from a past release of hazardous substances or petroleum products that has been addressed to the satisfaction of the applicable regulatory authority (e.g., as evidenced by the issuance of a no further action letter or equivalent, or meeting risk-based criteria established by regulatory authority), but with hazardous substances or petroleum products allowed to remain in place subject to the implementation of required controls (e.g., property use restrictions, activity and use limitations, institutional controls, or engineering controls).

As defined by ASTM, RECs can include hazardous substances or petroleum products present under conditions in compliance with laws if that presence represents a material threat of future release. The presence of hazardous substances or petroleum products is, however, not a REC if that presence is a *de minimis* condition. *De minimis* conditions are minor occurrences of contamination that generally do not present a material risk to human health and would not likely be subject to enforcement action if brought to the attention of governmental agencies.



SOUTH EL MONTE, CALIFORNIA 91733

Introduction
October 12, 2021

The scope of work conducted during this Phase I ESA consisted of a visual reconnaissance of the Property, interviews with key individuals, and review of reasonably ascertainable documents. The scope of work did not include an assessment for environmental regulatory compliance of any facility ever operated at the Property (past or present), or sampling and analyzing of environmental media. Stantec was not contracted to perform an independent evaluation of the purchase or lease price of the Property and its relationship to current fair market value. The conclusions presented in this Phase I ESA report are professional opinions based on data described herein. The opinions are subject to the limitations described in Section 2.3.

ASTM E1527-13 notes that the availability of record information varies from source to source. The User or Environmental Professional is not obligated to identify, obtain, or review every possible source that might exist with respect to a property. Instead, ASTM identifies record information that is reasonably ascertainable from standard sources. "Reasonably ascertainable" means:

1. Information that is publicly available;
2. Information that is obtainable from its source within reasonable time and cost constraints; and
3. Information that is practicably reviewable.

2.1 PROPERTY DESCRIPTION

The Property consists of three parcels APN 8102-037-020, -022 and -024 identified as 2540 Rosemead Boulevard, in the city of South El Monte, county of Los Angeles, California. The Property is located to the east of Rosemead Boulevard and zoned for Recreational – Theater use. The Property is currently vacant and was formerly operated by the Starlite Swap Meet, a residence, and Master Designs Furniture. According to the Los Angeles County Assessor Map online database, the Property totals to approximately 17.37 acres. The Property is located in a suburban area characterized by industrial properties and residences. The terrain of the Property appeared to be generally sloping to the west. The terrain at the western portion of the Property is irregular as is characteristic of a drive-in theater. A Property location map is illustrated on Figure 1. A Property map illustrating the main features of the Property is provided as Figure 2. Photographs taken during the site reconnaissance visit are provided in Appendix A.

2.2 SPECIAL TERMS, CONDITIONS, AND SIGNIFICANT ASSUMPTIONS

There were no special terms, conditions, or significant assumptions associated with this Phase I ESA.

2.3 EXCEPTIONS AND LIMITING CONDITIONS

This report documents work that was performed in accordance with generally accepted professional standards at the time and location in which the services were provided and given the schedule and budget constraints established by the client. No other representations, warranties, or guarantees are made concerning the accuracy or completeness of the data or conclusions contained within this report, including no assurance that this work has uncovered all potential and actual liabilities and conditions associated with the Property.

This report provides an evaluation of selected environmental conditions associated with the Property that was assessed at the time the work was conducted and is based on information obtained by and/or provided



SOUTH EL MONTE, CALIFORNIA 91733

Introduction
October 12, 2021

to Stantec at that time. There are no assurances regarding the accuracy and completeness of this information. All information received from the client or third parties in the preparation of this report has been reviewed and evaluated by Stantec for its thoroughness and accuracy. Stantec assumes no responsibility for any deficiency or inaccuracy in information received from others.

Conclusions made within this report consist of Stantec's professional opinion as of the time of the writing of this report and are based solely on the scope of work described in the report, the limited data available, and the results of the work. They are not a certification of the property's environmental condition.

This report relates solely to the specific project for which Stantec was retained and the stated purpose for which this report was prepared and shall not be used or relied upon by client for any variation or extension of this project, any other project, or any other purpose.

This report has been prepared for the exclusive use of the client identified herein and any use of or reliance on this report by any third party is prohibited, except as may be consented to in writing by Stantec or as required by law. The provision of any such consent is at Stantec's sole and unfettered discretion and will only be authorized pursuant to the conditions of Stantec's standard form reliance letter. Stantec assumes no responsibility for losses, damages, liabilities, or claims, howsoever arising, from third party use of this report.

Project Specific limiting conditions are provided in Section 2.2.

The locations of any utilities, buildings and structures, and property boundaries illustrated in or described within this report, if any, including pole lines, conduits, water mains, sewers and other surface or sub-surface utilities and structures, are not guaranteed. Before starting site work, the exact location of all such utilities and structures must be confirmed by the client and the party performing the work, and Stantec assumes no liability resulting from damage to such utilities and structures.

The conclusions are based on the conditions encountered at the Property by Stantec at the time the work was conducted. Factors such as areas of potential concern identified in previous studies, site conditions (e.g., utilities), and cost may have constrained the testing and/or sampling locations used in this assessment. In addition, analysis has been carried out for only a limited number of chemical parameters, and it should not be inferred that other chemical species are not present. Due to the nature of the investigation and the limited data available, Stantec does not warrant against undiscovered environmental liabilities nor that the testing and/or sampling results are indicative of the condition of the entire Property.

As the purpose of this report is to identify Property conditions which may pose an environmental risk; the identification of non-environmental risks to structures or people on the Property is beyond the scope of this assessment.

The findings, observations, and conclusions expressed by Stantec in this report are not an opinion concerning the compliance of any past or present owner or operator of the Property which is the subject of this report with any Federal, state, provincial or local law or regulation.

This report presents professional opinions and findings of a scientific and technical nature. It does not and shall not be construed to offer a legal opinion or representations as to the requirements of, nor compliance



SOUTH EL MONTE, CALIFORNIA 91733

Introduction
October 12, 2021

with, environmental laws, rules, regulations or policies of Federal, state, provincial or local governmental agencies. It is recommended that issues raised by the report should be reviewed for the client by its legal counsel.

Stantec specifically disclaims any responsibility to update the conclusions in this report if new or different information later becomes available or if the conditions or activities on the property subsequently change.

2.4 PERSONNEL QUALIFICATIONS

This Phase I ESA was conducted by, or under the supervision of, an individual that meets the ASTM definition of an Environmental Professional (EP). The credentials of the EP and other key Stantec personnel involved in conducting this Phase I ESA are provided in Appendix B.



3.0 USER-PROVIDED INFORMATION

ASTM E1527-13 describes responsibilities of the User to complete certain tasks in connection with the performance of “All Appropriate Inquiries” into the Property. The ASTM standard requires that the Environmental Professional request information from the User on the results of those tasks because that information can assist in the identification of RECs, CRECs, HRECs, or de minimis conditions in connection with the Property. Towards that end, Stantec requested that the User provide the following documents and information:

Description of Information	Provided (Yes / No)	Description and/or Key Findings
User Questionnaire and/or Interview	Yes	The User stated that previous environmental testing noted methane in the soil at the Property.
Environmental Liens or Activity Use Limitations	No	No environmental liens or activity use limitations were identified in the Preliminary Title Report provided by First American Title Company dated May 28, 2020. A copy of the preliminary title report is provided in Appendix C.
Previous Environmental Permits or Reports Provided by User	Yes	Previous reports associated with the Property are summarized in Section 4.4.6.
Purpose of the Phase I ESA	Yes	Due Diligence

Stantec forwarded the ASTM recommended User Questionnaire to Ms. Monica Tsai, Property Manager with California T.C. Group, L.P. The completed User Questionnaire returned to us by Mr. Mazler included in Appendix C.

1. Information on Environmental Cleanup Liens on Subject Property? **No**
2. Information on Subject Property Activity or Use Limitations (including Institutional and Engineering Controls)? **No**
3. Specialized knowledge or experience of the User: **No**
4. Relationship of the purchase price/rent to fair market value of the Subject Property if it were not contaminated? **Does not believe purchase price has been reduced from fair market value.**
5. Commonly known or reasonably ascertainable information about the Subject Property? **The Property past uses include a drive-in movie theater and swap meet.**
6. The degree of obviousness or the presence or likely presence of contamination at the property, and the ability to detect the contamination by appropriate investigation? **Previous environmental testing noted methane in the soil.**

The User provided information is included in Appendix C.



4.0 RECORDS REVIEW

The objective of consulting historical sources of information is to develop the history of the Property and surrounding area and evaluate if past uses may have resulted in RECs. Physical setting records are evaluated to determine if the physical setting may have contributed to adverse environmental conditions in connection with the Property. During the review of historical records, Stantec attempted to identify uses of the Property from the present to the first developed use of the Property. Stantec’s research included the reasonably ascertainable and useful records described in this section.

4.1 PHYSICAL SETTING

A summary of the physical setting of the Property is provided in the table below with additional details in the following subsections

Topography:	The Property is at an average elevation of approximately 244 feet above mean sea level (msl) with a general topographic gradient to the west-southwest (EDR, 2021).
Soil/Bedrock Data:	According to a Limited Soil Investigation conducted by Stantec in November of 2020, the Property soil is characterized by layers of sandy, gravelly, and clayey deposits to 20 feet below ground surface (bgs) (Stantec, 2020).
Estimated Depth to Groundwater/ Estimated Direction of Gradient:	According to a 2017 remedial action report for a former Texaco station approximately 1700 feet to the northwest, groundwater in the vicinity of the Property is encountered at approximately 28-40 feet (bgs) with a flow to the southeast (Geotracker, 2021).
<p>NOTE: Site-specific groundwater flow direction and depth can only be determined by conducting site-specific testing, which Stantec has not conducted.</p>	

4.1.1 Property Topography and Surface Water Flow

The Property is at an average elevation of approximately 244 feet above mean sea level (msl) with a general topographic gradient to the west-southwest (EDR, 2020). Based on the topography, surface water on the Property infiltrates the ground surface in unpaved areas or flows over hardscaped surfaces toward the curb and gutter system along Chico Avenue.

The nearest surface body of water is the Rio Hondo River located approximately ½ mile to the west.

4.1.2 Regional and Property Geology

The Property is located in the San Gabriel Valley within the vicinity of the Whittier Narrows. Published geologic maps (USGS, 2005) show that surficial deposits within the vicinity of the Property consist of a late



SOUTH EL MONTE, CALIFORNIA 91733

Records Review
October 12, 2021

Holocene, unconsolidated gravel, sand and silt in active or recently active streambeds. Deposits are primarily stream deposited, but also include some debris flow deposits.

According to a Limited Soil Investigation conducted by Stantec in November of 2020, the Property soil is characterized by layers of sandy, gravelly, and clayey deposits to 20 feet below ground surface (bgs) (Stantec, 2020).

The closest mapped fault is the East Montebello Fault located approximately 1.5 miles southwest of the Property (CGS, 2010). According to official maps of California, the Property is not located within an Alquist-Priolo (AP) Earthquake Fault Zone boundary, but it is located within a liquefaction zone (CGS, 2019).

4.1.3 Regional and Property Hydrogeology

The Property is located in the Montebello Forebay area in the Whittier Narrows, drainage from the San Gabriel Valley is primarily through the Whittier Narrows via the Rio Hondo and San Gabriel Rivers (CRA, 2011). The Property is located approximately 2.5 miles north of the Whittier Narrows Flood Control Basin and Dam.

Hydrogeologic information obtained from boring advancement at a nearby property shows that groundwater is encountered at approximately 24 and 38 feet bgs with a groundwater flow direction generally towards the southeast (CRA, 2011).

4.2 FEDERAL, STATE AND TRIBAL ENVIRONMENTAL RECORDS

A regulatory agency database search report was obtained from Environmental Data Resources, a third-party environmental database search firm. A complete copy of the database search report, including the date the report was prepared, the date the information was last updated, and the definition of databases searched, is provided in Appendix D.

Stantec evaluated the information listed within the database relative to potential impact to the Property, assessing the potential for impacts based in part on the physical setting. As part of this process, inferences have been made regarding the likely groundwater flow direction at or near the Property. As described in 4.1.3, the inferred shallow groundwater flow direction is likely to be in the west. Observations about the Property and surrounding properties made during the Property reconnaissance are provided in more detail in Section 5.

4.2.1 Listings for Property

The Property was not identified in the EDR database report.

4.2.2 Listings for Nearby Sites with Potential to Impact Property

Stantec assessed data presented in the environmental agency database search report to evaluate the potential for conditions on adjacent and nearby sites to pose a REC, CREC, or HREC for the Property. The evaluation included an opinion of the potential for contamination by hazardous substances or petroleum



SOUTH EL MONTE, CALIFORNIA 91733

Records Review
October 12, 2021

products to migrate to the Property from a nearby property, including by vapor migration or encroachment (i.e., potential for a vapor encroachment condition [VEC].

Based on this evaluation, the following individual facilities were identified as the most likely potential sources of impact to the Property. The basis for why each of the following listed databases creates a REC for the property is also provided.

Listed Facility Name/Address	Database Listing	Distance/Direction from Property	REC? (YES / NO)
Sam Gabriel Valley (Area 1) Peck Road & Real El Monte, CA 91733	CA AOCONCERN; NPL, SEMS, US ENG Control, ROD, PRP; CONSENT; FINDS; ECHO	Beneath Target Property	Yes
<p>San Gabriel Valley (Area 1) is a regional groundwater plume but a listed location of Peck Road and Real (i.e. Calle Real). Environmental investigations have been ongoing since 1979 when VOCs in groundwater were first discovered. It is believed that there are several contributors of this regional contamination, and the EPA is still in the process of naming responsible parties. The San Gabriel Valley (Area 1) groundwater plume underlies the site and spans an area of 4 miles in length and 1.5 miles in width. The groundwater within the area of the site is reportedly contaminated with tetrachloroethylene (PCE), trichloroethylene (TCE), and carbon tetrachloride (CTC) from industrial activities involving degreasing, metal cleaning, or other solvent related activities. These solvents were likely to have been release from on-site disposal activities, poor housekeeping practices, piping leaks, or by other means. According to the EDR report, certain municipal wells within the plume reported PCE, TCE, and CTC concentrations so severe that those wells had to be put out of commission. Groundwater obtained from less severely contaminated wells is treated to ensure that the public receives water with PCE, TCE, and CTC concentrations below California Maximum Contaminant Levels (MCLs).</p> <p>The Property lies within Area 1 of the San Gabriel Valley Regional Groundwater Superfund plume. Given that groundwater in the vicinity of the Property is reported at approximately 50 feet below ground surface (bgs), the regional groundwater contamination plume is identified as a REC due to the potential for impact to soil vapor to present a health risk concern. Stantec recommends that soil vapor survey be performed at the Property to evaluate whether VOC concentrations in soil vapor are above health risk screening criteria for residential use.</p> <p>Stantec performed a limited subsurface investigation to evaluate this listing for potential impact to the Site. Details and findings from this investigation are provided in Section 6.0.</p> <p>The Property lies within Area 1 of the San Gabriel Valley Regional Groundwater Superfund plume. The groundwater in this area is contaminated with elevated levels of PCE, TCE, carbon tetrachloride (CT), and other VOCs from multiple point sources within the San Gabriel Valley. Due to groundwater in this area of the Property reported at approximately 50 feet bgs, Stantec initially identified this plume as a REC due to the potential for elevated soil vapor concentrations to exist beneath the site. That issue no longer appears to be a significant concern, given the low levels of detected VOC concentrations in soil vapor; however, Stantec does recommend soil vapor barriers, or a post grading soil vapor survey and health risk assessment be performed in connection with future development to validate this conclusion. In addition, the potential for cleanup liability also exists, but is mitigated due to the fact that the responsible parties have been identified and are addressing the contamination, as</p>			



SOUTH EL MONTE, CALIFORNIA 91733

Records Review
October 12, 2021

Listed Facility Name/Address	Database Listing	Distance/Direction from Property	REC? (YES / NO)
<p>well as the lack of evidence that the site operations have contributed to any of the groundwater contamination.</p>			
<p>Bright-Way Laundry 2622 Chico Avenue El Monte, CA 91733</p>	<p>HIST UST, HIST WIP, EDR US Historical Cleaners</p>	<p>Approximately 265 feet/northeast</p>	<p>No</p>
<p>The EDR US Historical Cleaners database lists the former cleaners as being located at 2622 Chico Avenue in 1999 and the HIST UST database indicates that a UST containing “waste” was historically registered at the Property. There is no release reported in the EDR from the historical UST. The HIST WIP listing indicates that 2622 Chico Avenue was included in the basin wide assessment that was coordinated by the Regional Water Quality Control Board to name responsible parties for the groundwater San Gabriel Valley (Area 1) groundwater contamination plume. Further discussion regarding regional groundwater contamination is provided in Section 4.2.2. The fact that the Property is listed as a historical WIP site and because it is not listed in any of the databases that indicate a release (i.e. SLIC, LUST, ENVIROSTOR) the Property was not found to be a contributor to the regional groundwater contamination.</p> <p>Although the 2622 Chico Avenue address was not listed as a responsible party to the regional groundwater contamination, a release still could have occurred from the former cleaners that could represent an environmental concern if the land use were to change to residential. Therefore, the presence of the historical dry cleaner with a registered UST was considered a REC. Stantec recommended that a subsurface assessment be performed at the Property (2622 Chico Avenue) to evaluate potential impacts to soil and soil vapor from the former cleaners and UST.</p> <p>Due to groundwater in this area of the Site reported at approximately 50 feet bgs, Stantec initially identified this facility as a REC due to the potential for elevated soil vapor concentrations to exist beneath the Site. That issue no longer appears to be a concern, given the low levels of detected VOC concentrations in soil vapor during previous subsurface investigations performed at the Property, therefore no longer identified as a REC to the Site. Details and findings from this investigation are provided in Section 6.0.</p>			
<p>Eldon Drapery Cleaners 2461 Chico Avenue El Monte, CA 91733</p>	<p>DRYCLEANERS; WIP; HWTS; EDR Hist Cleaner</p>	<p>Approximately 100 feet/southeast</p>	<p>No</p>
<p>This facility is located within 100 feet south of the Property boundary (Parcels 9 and 10 - 2540 Rosemead Blvd). No releases have been reported for this facility. However, the presence of this dry cleaner was considered a REC due to the potential for unknown releases to have occurred that would present a potential vapor migration issue at the Property. Stantec recommended that soil vapor samples be collected along the Property line adjacent to this facility to evaluate whether VOC concentrations in soil vapor are above health risk screening criteria for residential use.</p> <p>Due to groundwater in this area of the Site reported at approximately 50 feet bgs, Stantec initially identified this facility as a REC due to the potential for elevated soil vapor concentrations to exist beneath the Site. That issue no longer appears to be a concern, given the low levels of detected VOC</p>			



SOUTH EL MONTE, CALIFORNIA 91733

Records Review
October 12, 2021

Listed Facility Name/Address	Database Listing	Distance/Direction from Property	REC? (YES / NO)
<p>concentrations in soil vapor during previous subsurface investigations performed at the Property, therefore no longer identified as a REC to the Site. Details and findings from this investigation are provided in Section 6.0.</p>			
<p>Champ Corp. 2500 Rosemead Blvd El Monte, CA 91733</p>	<p>LUST; Cortese; HIST CORTESE; CERS</p>	<p>Approximately 315 feet/ west-southwest</p>	<p>No</p>
<p>This facility is listed in the LUST and HIST CORTESE databases. The LUST database indicates that a release of gasoline to soil occurred at this facility. No information regarding remedial activities are provided in the EDR report. However, the Regional Water Quality Control Board (RWQCB) issued closure for this release on June 18, 1996. Although the impact appears to be to the soil only, no soil vapor data or samples have been collected along the Property boundary. Therefore, this facility is considered a REC. Stantec recommends that soil vapor samples be collected along the Property line adjacent to this facility to evaluate whether VOC concentrations in soil vapor are above health risk screening criteria for residential use.</p> <p>Due to groundwater in this area of the Site reported at approximately 50 feet bgs, Stantec initially identified this facility as a REC due to the potential for elevated soil vapor concentrations to exist beneath the Site. That issue no longer appears to be a concern, given the low levels of detected VOC concentrations in soil vapor during previous subsurface investigations performed at the Property. Details and findings from this investigation are provided in Section 6.0.</p>			
<p>General Enameling Co / 2463 Chico Ave; American General Bus /2430 Chico Avenue; Raypack, Inc / 2416 Chico Avenue; Monterey Caskett Co / 2404 Chico Ave; M&T / 2500 Rosemead Blvd; Hooter Bros Enamelin / 2460 Rosemead Blvd; Silver Streak Traile / 2319 Chico Ave; Hyde Engineering / 2428 Rosemead Blvd</p>	<p>SLIC, WIP</p>	<p>< 1/8 mile southeast and southwest of the Property</p>	<p>No</p>
<p>The above facilities are all located within 1/8 of a mile from the southern Property boundary (Parcels 9 and 10 – 2540 Rosemead Blvd). Each of the eight facilities listed have reported a release of chlorinated solvents that affected groundwater below their respective properties. Of the eight listings, four have received case closure from the RWQCB. Two of the listed SLIC facilities M&T and Hooter Bros Enamelin are located adjacent to the southwest of the Property. The remaining SLIC facilities are located further to the southwest and southeast but are at a density such that combined effects of these releases could present a vapor migration potential. As a result, the SLIC facilities located within 1/8 of a mile are considered an REC. Stantec recommends that the soil vapor survey previously recommended to evaluate impacts from regional groundwater contamination also include assessment of soil vapor impacts in the southwest and southeast portions of Parcels 9 and 10 (2540 Rosemead Blvd).</p>			



SOUTH EL MONTE, CALIFORNIA 91733

Records Review
October 12, 2021

Listed Facility Name/Address	Database Listing	Distance/Direction from Property	REC? (YES / NO)
<p>Due to groundwater in this area of the Site reported at approximately 50 feet bgs, Stantec initially identified this facility as a REC due to the potential for elevated soil vapor concentrations to exist beneath the Site. That issue no longer appears to be a concern, given the low levels of detected VOC concentrations in soil vapor during previous subsurface investigations performed at the Property, therefore no longer identified as a REC to the Site. Details and findings from this investigation are provided in Section 6.0.</p>			
Vansco 2652 Lashbrook Avenue El Monte, CA 91733	SLIPC, WIP	Approximately 450 feet/ northwest	No
<p>This facility is listed in the EDR report under the SLIC and WIP databases for a release that affected the aquifer used for drinking water. Under the SLIC database the facility status is listed as "Open – Inactive" as of October 29, 2014. This facility is the sole up-gradient release site within 1/8 of a mile from the Property and is approximately 450 feet northwest of the Property. Due to distance from the Property, this facility is considered unlikely to represent an environmental concern and no further assessment is recommended.</p>			
Various properties	WIP	<1/8 mile	No
<p>As mentioned in Section 4.2.1, the Property and surrounding area lies within Area 1 of the San Gabriel Valley Regional Groundwater Superfund plume. The groundwater in this area is contaminated with elevated levels of PCE, TCE, CT, and other VOCs from multiple point sources within the San Gabriel Valley. In order to seek out and name responsible parties for the groundwater contamination, the RWQCB created and oversaw the WIP program that included a basin wide assessment of groundwater at various industrial properties based on past industrial uses. Inclusion in the WIP database on its own does not constitute an REC. The WIP is simply a listing of sites where groundwater assessment occurred under RWQCB oversight.</p>			
Coast Michinery Move / 2431 Chico Ave; Coit Drapery Cleaner / 2411 Chico Ave; Sunset Ladder Co / 2526 Rosemead Blvd; M&T / 2500 Rosemead Blvd	HIST UST, SWEEPS UST	< 1/8 mile from the Property	No
<p>The above facilities are all located within 1/8 of a mile from the Property boundary. Each of the four facilities listed have had, or still have, registered USTs. Of the four listings, only M&T is reported to have had a release. Recommendations related to M&T were discussed previously. There are no reported releases associated with the remaining listings within 1/8 of a mile. As a result, no further investigation is recommended.</p>			

The remaining listings in the database search report provided in Appendix D do not constitute a potential REC for the Property.



4.3 LOCAL/REGIONAL ENVIRONMENTAL RECORDS

Stantec checked the following sources to obtain information pertaining to Property use and/or indications of RECs in connection with the Property:

4.3.1 Los Angeles County Fire Department

Agency Name Contact Information	Finding
Los Angeles County Fire Department 1320 N. Eastern Ave Los Angeles, CA 90063 (323) 881-2411 info@fire.lacounty.gov	According to an email dated July 28, 2021, from the Los Angeles County Fire Department, there are no records for the Property address via records request H039647-072821. Additionally, there are no records listed in the LACFD Site Mitigation, CALARP, or CUPA Facility Active and Inactive databases.

4.3.2 Los Angeles County Department of Public Works

Agency Name Contact Information	Finding
Los Angeles County Department of Public Works (DPW) Environmental Programs Division UST Program 900 South Fremont Avenue, 3 rd Floor Alhambra, California Tel: (626) 458-3517 https://dpw.lacounty.gov/epd/swims/Online Services/search-methane-hazards-esri.aspx	Stantec researched the Solid Waste Management System database managed by this agency to determine if methane mitigation is required for the Property. According to this database, the Property is not within 300 feet of an oil or gas well. According to an email dated July 28, 2021, from Mr. Phillip Gharibians, LADPW Program Manager, there are no records for the Property.

4.3.3 City of South El Monte

Agency Name, Contact Information	Findings
City of South El Monte 1415 Santa Anita Avenue South El Monte, CA 91733	The City of South El Monte provided building permit applications and occupancy permit applications. No records of environmental significance were observed. A copy of the records provided in included in Appendix F.



Records Review
October 12, 2021

4.3.4 Department of Toxic Substances Control (DTSC)

Agency Name, Contact Information	Findings
Department of Toxic Substance Control 5796 Corporate Avenue Cypress, California 90630 Online Database: https://www.envirostor.dtsc.ca.gov/public/	On July 28, 2021, Stantec searched for available records provided by the California DTSCs online database Envirostor. According to the database, there are no records found for the Subject Property.

4.3.5 Regional Water Quality Control Board

Agency Name, Contact Information	Findings
Regional Water Quality Control Board (RWQCB) – Los Angeles Region 320 West 4 th Street, Suite 200 Los Angeles, CA 90013 Accessed July 9, 2020 Online database: https://geotracker.waterboards.ca.gov/	On July 28, 2021, Stantec searched for available records provided by the RWQCB's online database Geotracker. According to the database, there are no records found for the Subject Property. According to an email dated August 5, 2021, from Younga Choi, Associate Governmental Program Analyst, there are no records for the Property.

4.3.6 California Geologic Energy Management Division (CalGEM)

Agency Name, Contact Information	Findings
California Geologic Energy Management Division (CalGEM) Online database: https://www.conservation.ca.gov/calgem	Stantec searched for oil wells on the California Geologic Energy Management Division (CalGEM) online database. Two dry holes are located within a 0.61-mile radius of the Property. One plugged dry hole (API 0403720665) is located approximately 0.68 miles southwest of the Property operated by Harry J. Riskas and a second plugged dry hole (API 0403705790) is located approximately 0.6-miles northwest of the Property operated by Rancho Oil Corp., LTD. Due to the distance and plugged status of the wells, Stantec recommends no further action.

4.4 HISTORICAL RECORDS REVIEW

4.4.1 Land Title Records/Deeds

The Preliminary Title Report provided by First American Title Company dated May 28, 2020, identified the following easements related to the Property:



SOUTH EL MONTE, CALIFORNIA 91733

Records Review
October 12, 2021

- An easement for pipelines for the transportation of gas and incidental purposes recorded October 28, 1948, for Southern California Gas Company.
- An easement for pipelines for the transportation of gas and incidental purposes recorded April 6, 1949, for Southern California Gas Company.
- An easement for covered storm drains and appurtenant structures and incidental purposes recorded January 23, 1975 for Los Angeles County Flood Control District.
- An easement for covered storm drains and appurtenant structures and incidental purposes recorded March 21, 1975 for Los Angeles County Flood Control District.

The Preliminary Title Report also identified a deed of trust to secure an original indebtedness of \$6,000,000.00 recorded August 4, 1989.

No other land title records were reviewed by Stantec as part of this assessment.

4.4.2 Aerial Photographs

Stantec reviewed historical aerial photographs provided by EDR. The general type of activity on a property and land use changes can often be discerned from the type and layout of structures visible in the photographs. However, specific elements of a facility's operation usually cannot be discerned from aerial photographs alone. The following table summarizes Stantec's observations of the reviewed historical aerial photographs.

Year	Scale	Observations, Property and Adjoining Properties
1928	1:500	The Property is observed as agricultural land with a small structure in the northeast corner of the Property. A road appears adjacent to the east. Surrounding properties appear utilized as agricultural lots as well with
1938	1:500	The Property appears to be utilized for agricultural purposes. Development appears in the southeast corner of the Property. The land adjacent to the north, west, and south appear to be developed for agriculture. Residential development appears west of the Property.
1948	1:500	The Property and land immediately adjacent to the south and northwest appear similar to the previous photograph. The regional area is now mostly developed with residential and commercial structures.
1952, 1964 1977, 1979 1983, 1989 1994, 2002	1:500	The Property appears developed as a drive-in movie theater. Some of the aerial photographs show the movie theater portion of the Property filled with vehicles. A parking lot appears to be developed in the western portion of the Property. The surrounding area is densely developed with residential and commercial structures.
2005, 2009 2012, 2016	1:500	The Property is repurposed from a drive-in theater to a neighborhood swap meet. Multiple vendor canopies are observed throughout the eastern portion of the Property and the entrance visible in the western portion.



SOUTH EL MONTE, CALIFORNIA 91733

Records Review
October 12, 2021

Name of aerial photograph source: EDR, 2020

4.4.3 City Directories

Stantec retained a third party to research available reverse city directories for the Property, in approximately five-year intervals.

The following is a summary of Stantec's review of the city directory listings:

Subject/Adjoining Property	Year	Listed Occupants
2540 Rosemead Blvd. Subject Property	1994-2014	Starlite Swap Meet and Starlite Drive In
	2004-2014	Rosemead Drive in
	1976	Brush Div Gould Inc Brush Instruments Division Gould Inc Gould Inch Brush Div Instrument Systems Div Gould Inc
	1980	Chadwich-Helmuth co Inc Arden Dr El Monte
	1985	Chadwich-Helmuth Co Inc Crehan Construction El Monte
	1999	Chadwickhelmuth Co Inc
	2016	Chadwick Helmuijh Co Inc
	2010	All Nations Flower Supplies Floor US
	2014	All Nations Flower Supplies Floor US
2559 Chico Ave. Subject Property	2009	Starlite Swapmeet
	2006	CHUShihjen ORTIZFillberto
	1995	Chu Shih Jen
	1980-1985	Bratcher Ford
9321 Fern St Adjoining Property	2014	A Temp Refrigeration Inc
	1985-2006	Roberts Jilton
9327 Fern St Adjoining Property	2014	Griselda Marquez
	1999-2009	Manuel Lopez
	1999	X Troy Av
9328 Fern St Adjoining Property	2014	Com Century Resources LLC
	1957	Rose Richard E
9329 Fern St Adjoining Property	2006-2014	Blancos Welding Service
	1994-1999	Colonial Artistic Iron Work
	1957-1975	Accurate Machine Products



SOUTH EL MONTE, CALIFORNIA 91733

Records Review
October 12, 2021

Subject/Adjoining Property	Year	Listed Occupants
	1966	Kestler Electronics
	1957	Ventura Regulator Co

Additional City Directory information for surrounding properties is provided in Appendix E.

Name of city directories and source: EDR, 2020

4.4.4 Historical Fire Insurance Maps

Fire insurance maps were developed for use by insurance companies to depict facilities, properties, and their uses for many locations throughout the United States. These maps provide information on the history of prior land use and are useful in assessing whether there may be potential environmental contamination on or near the Property. These maps, which have been periodically updated since the late 19th century, often provide valuable insight into historical Property uses.

Stantec requested fire insurance maps from Environmental Data Resources; however, no coverage exists for the Property. The Sanborn® Map Search Report indicating “no coverage” is presented in Appendix E.

4.4.5 Historical Topographic Maps

Stantec reviewed historical USGS 7.5-minute Topographic Maps of the El Monte, Pasadena, Los Angeles, California Quadrangles (scale 1:24,000; 1:62,500) to help identify past Property usage and areas of potential environmental concern.

No RECs were noted during our review of the topographic maps. Copies of the historical maps are provided in Appendix E. The following table summarizes the maps reviewed and our observations.

Year	Scale	Observations, Property and Adjoining Properties
1894 1896 1900	1:62,500	The Property is observed to be vacant along with the surrounding areas. The Lexington Wash, currently named “Rio Hondo River”, is observed to the north of the Property. A railroad line is apparent to the northeast of the Property.
1923 1926	1:24,000	The Property remains undeveloped. Chico Avenue is seen running through the eastern portion of the Property. Development in the surrounding area appears to the northeast and northwest.
1948	1:24,000	The surrounding areas are now densely populated with a mixture of residential and commercial buildings throughout. The subject Property remains undeveloped. The Potrero School is seen north of the Property
1953 1966 1972 1981 1991	1:24,000	The Property is now labeled as a drive-in theater. The El Monte City Boundary is demarcated to the northwest of the Property. Rosemead Boulevard is adjacent to west of the Property.



SOUTH EL MONTE, CALIFORNIA 91733

Records Review
October 12, 2021

Year	Scale	Observations, Property and Adjoining Properties
1994		
2012	1:24,000	No site details are depicted. Roadways appear in their current configuration.

Name of maps and source: EDR, 2020

4.4.6 Other Historical Sources

The user provided the following previous reports for the Property:

Phase I Environmental Site Assessment for 2540 Rosemead Boulevard, 2559, 2603, 2610, 2622, 2630, & 2634 Chico Avenue, 2607, 2629, & 2637 Humbert Avenue, South El Monte, CA 91733, Prepared for Warmington Residential CA, prepared by Hillmann Consulting, dated August 6, 2015

Hillman Consulting (Hillmann) prepared a Phase I ESA for the 17.37 acres of land located between Rosemead Boulevard and Chico Avenue identified by the following parcel numbers: 8102-037-020, 8102-037-021, 8102-037-001, 8102-035-017, 8102-029-025, 8102-029-007, 8102-029-006, 8102-029-005, 8102-029-026, 8102-029-019, and 8102-029-020 (subject Property). Historical review of the Property revealed a dry cleaner located 2622 Chico Avenue as well as a regional groundwater and soil gas contamination associated with the San Gabriel Valley Superfund site. During the site reconnaissance of the Property, poor housekeeping was observed within the former maintenance shop structure located in the southeastern portion of the Property. Hillmann identified the above concerns as RECs to the Property. Hillman recommended that a Phase II ESA be completed on the Property to access these RECs.

Supplemental Phase II Subsurface Investigation Report for 2540 Rosemead Boulevard; 2559 & 2603 Chico Street South El Monte, California, Prepared for Warmington Residential CA, prepared by Hillmann Consulting, dated October 5, 2015

To investigate the RECs identified in the Phase I ESA, Hillman conducted a Supplemental Phase II subsurface investigation of the Property. In August of 2015, Hillman advanced 16 soil vapor samples across the site. Results of soil and soil gas sampling indicated one soil sample (B16-2) had moderate levels of oil-range petroleum hydrocarbons (354 mg/kg) that exceeded conservative screening levels for residential settings in California. In addition, methane was detected in one sample that approached the 12,500 ppmV threshold for the maximum mitigation risk as indicated in LADBS guidance. The presence of shallow petroleum hydrocarbon soil contamination and high methane levels along with very low oxygen and high carbon dioxide levels suggest a possible substantial hydrocarbon source in the vicinity of probes SG15 and SG16.

Based on these results, Hillmann completed the second phase of investigation targeted around SG15 and SG16 in September of 2015. Ten additional soil borings were installed, and 28 soil samples were tested for total petroleum hydrocarbons. Results indicated no soil samples analyzed reported significant levels of petroleum hydrocarbon contamination (maximum of 35 mg/kg oil range hydrocarbons and 32 mg/kg diesel range hydrocarbons). However, three of the six additional soil gas probes had high levels of methane. Each exceeded the LADBS Level 5 standard, and the maximum concentration was 620,000 ppmV methane.



SOUTH EL MONTE, CALIFORNIA 91733

Records Review
October 12, 2021

Hillman concluded that the source of methane contamination is likely degradation of petroleum hydrocarbon compounds detected in several of the soil samples. However, the high methane levels detected in soil gas did not seem to correlate well with the level of petroleum detected in the soil. Hillman recommended that petroleum hydrocarbon impacted soil should be excavated and removed to eliminate this as a possible source of further methane.

Trench Testing Report, Former Drive-In Theater, 2540 Rosemead Boulevard, Prepared for Warmington Residential CA, Prepared by Hillmann Consulting, dated November 19, 2015

In response to the high methane concentrations, Hillmann installed a trench between probes SG19 and SG20 which measured approximately 12 feet long, 3 feet wide, and 20 feet deep. Hillmann observed the excavation activities and monitored the work area for explosive levels of methane using a Multi-Rae gas detector. The open excavation was also monitored directly for methane and no significant levels were detected. This suggested to Hillmann the off gassing of methane was relatively quick.

On November 10, 2015, existing probes SG6, SG9, and SG11 were sampled and tested for methane and reported a maximum of 28.2 ppmV methane. On November 12, 2015, the trench was backfilled with the original cuttings and soil gas probes were installed between approximately 17 and 18 feet bgs and 7.5 feet bgs in the backfill. Approximately 2 hours after backfilling, each soil gas probe was monitored for pressure and purged. Fixed gases were monitored during the purging process. When methane levels stabilized soil gas samples were collected in a Tedlar bag and submitted for laboratory analysis. Additional soil vapor samples were collected on November 13, 2015.

Analytical results indicate that vapor samples collected two hours after backfilling the trench had 37,000 and 14,5000 ppmV methane and soil gas samples collected 24-hours after backfilling the trench had 66,500 and 28,000 ppmV.

Based on the results Hillmann stated that vapor barriers and a passive or active methane collection and mitigation system beneath each structure will likely be required in the eastern project area and even possibly in portions to the west of the area of impact. Hillmann recommended installation additional shallow and deep vapor probes to further define the zone of impact and provide reasonable delineation of the extent of methane impact. Hillmann also recommended installing a dual-completion vapor extraction well in the area of highest methane concentrations.

Phase II Subsurface Investigation of 2540 Rosemead Boulevard and 2559 & 2603 Chico Street, prepared for David Tsay, Prepared by Fulcrum Resources Environmental, dated July 20, 2018

On June 13, 2018, Fulcrum Resources Environmental (FRE) contracted Munoz Drilling, Inc. of Santa Ana, California to advance soil borings at the subject property to assess possible contaminants in soil and soil vapor. The purpose of this investigation was to further evaluate the presence of methane previously identified at the subject Property by Hillmann. FRE reported concentrations of methane ranging from less than 10 ppmv to a peak level of 235,000 ppmv in boring SB31-10 in the eastern portion of the Property. The highest concentrations of methane were detected in the ten-foot soil vapor samples from borings SB31 (235,000 ppmv), SB33 (162,000 ppmv), and SB34 (109,000 ppmv). The elevated methane appeared to be in close proximity to a gas pipeline leading to the snack shop from the maintenance building. It was suspected by FRE that a leaking pipeline was the potential source of the elevated methane at the southeastern portion of the Property.



SOUTH EL MONTE, CALIFORNIA 91733

Records Review
October 12, 2021

Following the June 2018 investigation, the SoCal Gas Company closed and locked out the gas pipeline valve located at the maintenance building, terminating gas service to the snack shop. The location of the maintenance building, snack shop, and gas pipeline are presented in Figure 2.

Pre-Demolition Asbestos and Lead-Based Paint Survey, Prepared by Stantec Consulting, dated August 26, 2020

During the time of the Asbestos and Lead-Based Paint Survey conducted in August of 2020, the Property was occupied by the Starlite Swap Meet which includes a dining/restroom building, former ice cream building, covered seating areas, and maintenance building. The buildings were surrounded by an asphalt parking lot formerly used for a drive-in movie theater. Asbestos containing materials were identified and abatement by a licensed contractor was recommended prior to demolition of the structures.

Phase I Environmental Site Assessment and Limited Subsurface Assessment South El Monte Swap-Meet 2540 Rosemead Boulevard El Monte, California 91733, Prepared by Stantec Consulting, dated November 12, 2020

Stantec completed a Phase I ESA and limited subsurface assessment between July 16 and 24, 2020 to assess possible contaminants associated with the RECs identified in the previous Property assessment reports referenced above. Soil borings, soil vapor probe, and test pit locations are shown on Figure 3. Stantec installed eleven multi-depth soil vapor sampling probes in borings locations SV-1 through SV-11 during this assessment as reported below.

Methane

Upon confirmation that the SoCal Gas Company service line was still closed and locked-out since 2018, Stantec installed soil vapor probes at six locations (SV-6 through SV-11) near the gas pipeline with soil vapor probes placed at 5 feet, 10 feet, and 20 feet below gbs on July 16, 2020.

The methane concentrations in the soil vapor probes located near the gas pipeline were measured 2 hours after installation, and then approximately one week later, and ranged between 7,000 ppmv (0.7% by volume) and 66,000 ppmv (6.6 % by volume), with the highest concentration reported in soil vapor probe SV-6 at a depth of 5 feet bgs. The reported concentration did show a decrease in concentration since detection occurred by Hillmann in 2015 and FRE in 2018. However, the concentration detected by Stantec still represented a concern to site development for residential purposes.

To evaluate potential options to reduce the methane concentrations in the subsurface, Stantec conducted a limited pilot test involving excavation of the methane impacted soils. This pilot study was conducted on September 17 and 18, 2020. Stantec provided oversight and air monitoring during the excavation of a 25-foot-wide, 40 feet long and 15 feet deep area to evaluate methane concentration reductions in the soil after excavation. The remedial excavation was located southwest of the natural gas pipeline in the area with the highest methane concentrations reported in the Stantec July 2020 site assessment. The existing soil vapor probes SV-6 through SV-10 were utilized to monitor methane concentrations within the surrounding undisturbed soil during and after the remedial excavation.



SOUTH EL MONTE, CALIFORNIA 91733

Records Review
October 12, 2021

Stantec monitored the methane concentrations in the soil vapor probes surrounding the excavation during and after the remedial activities. The vapor probes detected a reduction in methane concentrations in the surrounding soil, but still at elevated levels.

During the excavation process, a three-inch-thick concrete layer was encountered approximately two to three feet bgs across the entire excavation area. Below the concrete layer, Stantec encountered soil consisting of several thin dark silt and clay layers interbedded within the grayish green sand throughout the maximum depth of the excavation of about 15 feet bgs. The excavated soil was field screened, during the excavation and stockpile process, for methane and volatile organic compounds (VOCs) in accordance with SCAQMD Rule 1166, using a GEM 2000 Plus and photoionization detector (PID), respectively. Soil monitoring performed during the excavation reported no measurable concentrations of methane in any of the field readings (i.e. 0.0 % by volume) and VOCs at less than 0.2 ppmv, well below the SCAQMD Rule 1166 permit requirements of 50 ppmv.

All excavated soil was placed on the existing asphalt parking lot near the excavation area. The stockpile was periodically moistened to suppress dust. The final stockpile measured approximately 40 feet wide, 80 feet long and 6 feet high. Upon completion of the remedial excavation, four soil vapor test probes (TR-1 through TP-4) were installed four feet into the stockpile to monitor methane concentrations in the excavated material. Approximately two weeks after the completion of the remedial excavation, no methane (0%) was reported in the four soil vapor test probes installed within the stockpile. The results of the pilot test reported that the excavation process did appear to mitigate the methane detected in the subsurface

The concentrations of methane in the soil vapor probes (SV-6 through) located in the surrounding undisturbed soil adjacent to the test excavation were reported at 19,000 ppmv to 48,000 ppmv at the end of this limited remedial excavation. Based on the non-detectable methane concentrations (0.0%) in the western, southeast, and northeast corner of the site, the area with elevated methane in the soil appeared to be limited to the eastern-central area of the Property, centrally located between the snack bar, maintenance building, and northeast corner of the Property (Figure 3).

Adjacent Dry Cleaners and Groundwater Plume

Minor concentrations of VOCs in soil vapor were reported in July 2020, including methylene chloride; carbon disulfide; toluene; xylenes; 4-ethyltoluene; 1,3,5- Trimethylbenzene (TMB); 1,2,4-TMB; and 1,1,1-Trichloroethane (TCA) detected throughout the Property at concentrations below regulatory screening levels for residential uses.

Shallow soil vapor samples collected from the 5-foot interval showed detections of benzene at 16 and 18 micrograms per cubic meter (ug/m³) in soil vapor samples SV-3-5 and SV-6-5, respectively. Trichloroethene (TCE) and ethylbenzene were detected at 52 and 110 ug/m³ in soil vapor sample SV-3-5, respectively. Tetrachloroethene (PCE) was detected at 22 and 69 ug/m³ in soil vapor samples SV-1-5 and SV-3-5. The detected concentrations were above the RSL using an attenuation factor of 0.03, which is currently applied by the appropriate regulatory agency for vapor intrusion (VI) screening purposes. However, these concentrations are below the Residential Screening Level (RSL) for Soil Vapor using Department of Toxic Substances Control (DTSC) Human and Ecological Risk Office (HERO) Note 3 with an attenuation factor of 0.001 used by DTSC to evaluate risk.



Trenching and Test Pits

In July 2020, during the same time as Stantec's initial methane assessment described above, trenching and test pits activities were performed in the eastern-central area of the Property, centrally located between the snack bar, maintenance building, and northeast corner of the Property where the natural gas line was reported, and areas of visibly stained soil were report by the prior site assessments. Stantec trenched alongside the gas line to evaluate the extent of impact soil in these areas and evaluate the potential natural gas leak suspected by Hillmann. Field screening was performed during the trenching activities and twenty (20) soil samples were collected at various test pit locations and depths. These soil samples were analyzed for total petroleum hydrocarbons (TPH) by EPA Test Method 8015B. The ten (10) soil samples with the highest TPH results or field screening reading were analyzed for VOCs.

No detections of TPH as gasoline range organics (GRO) or volatile organic compounds (VOCs) were detected above the laboratory reporting limits in any of the soil samples (*i.e.* all samples were "non-detect") submitted for laboratory analysis, with the exception of one minor detection of naphthalene at 0.0093 mg/kg in Test Pit Row #3 soil sample TPT-3-200'. The detection of naphthalene is below the residential environmental screening level (ESL) of 0.042 mg/kg.

TPH as diesel range organics (DRO) and TPH as oil range organics (ORO) were detected in Test Pit Row #2 at 120 and 570 mg/kg respectively in soil sample TPT-3-0' and at 570 and 2,400 mg/kg in soil sample TPT-3-200'. The TPH-DRO and TPH-ORO concentrations from TPT-3-200' are above the ESL for residential land use of 260 and 1,600 mg/kg.

Upon completion of the soil analysis and testing, the soil was pushed back into the trenches and test pits and wheel-rolled for compaction. Soil removal for this *de minimus* area near TPT-3-200' and proper re-compaction of these trenches and test pit will be conducted during the development grading.

Historical Agricultural Use

Stantec collected three composite soil samples (Comp-1, Comp-2, and Comp-3) from the 0.5-foot interval and the 3-foot interval on July 15, 2021. The shallow soil samples were analyzed for organochlorine pesticides (OCPs) by EPA Test Method 8081A and arsenic and lead by EPA Test Method 6010B.

OCPs (4,4'-DDE, alpha-Chlordane, Chlordane, and dieldrin) were detected at minor concentrations that are below their respective DTSC HERO Note 3 screening level and EPA RSL for residential land use. Additionally, the cumulative concentrations are below the California Hazardous Waste Level for these compounds. These soil results are summarized on Table 6.

All detected metals concentrations were within typical naturally occurring California background concentration ranges, and do not exceed DTSC HERO Note 3 or EPA RSLs for residential use. Arsenic was detected at concentrations ranging from 4.8 to 9.8 mg/kg, which are within the Southern California regional background range of 0.6 to 11 mg/kg. Lead was detected at concentrations ranging from 4.9 to 35 mg/kg which are below the DTSC HERO Note 3 screening level of 80 mg/kg. Based on the composite



SOUTH EL MONTE, CALIFORNIA 91733

Records Review
October 12, 2021

soil samples results, historical agricultural use does not represent an environmental concern and no further investigation appears warranted related to these issues.

Despite the trial remedial excavation conducted by Stantec along with the trenching and backfill activities performed by Hillman in 2015, methane conditions at the Property were still considered a REC. Therefore, Stantec performed an additional methane assessment in 2021 which is discussed in Section 6.0.



5.0 SITE RECONNAISSANCE

A visit to the Property and its vicinity was conducted by Ms. Debbie Hernandez, Geologic Staff with Stantec, on September 23, 2021. Stantec was unaccompanied during the Property visit. Figure 2 provides information about the Property and adjoining properties and the location of potential areas of environmental concern. Photographs collected during the Property visit are included in Appendix A.

5.1 SITE RECONNAISSANCE METHODOLOGY

The site reconnaissance focused on observation of current conditions and observable indications of past uses and conditions of the Property that may indicate the presence of RECs. The reconnaissance of the Property was conducted on foot and Stantec utilized the following methodology to observe the Property:

- Traverse the outer Property boundary.
- Traverse transects across the Property.

Weather conditions during the visit to the Property were clear and sunny. There were no weather-related Property access restrictions encountered during the reconnaissance visit.

5.2 GENERAL DESCRIPTION

Property and Area Description:	The parcels are located between Rosemead Boulevard and Chico Avenue. The Property is currently undeveloped land.
Property Operations.	The Property is currently vacant.
Structures, Roads, Other Improvements:	The western portion of the Property is partially covered by asphalt. The eastern portion of the Property is exposed soil due to recent demolition of former structures and asphalt.
Property Size (acres):	Approximately 17.37 acres.
Estimated % of Property Covered by Buildings and/or Pavement:	20%
Observed Current Property Use/Operations:	Vacant land
Observed Evidence of Past Property Use(s):	Former drive-in theater, Starlite Swap Meet, a residence, and Master Designs Furniture
Sewage Disposal Method (and age):	City of El Monte.
Potable Water Source:	City of El Monte.
Electric Utility:	Southern California Edison.



5.3 HAZARDOUS SUBSTANCES AND PETROLEUM PRODUCTS

The following table summarizes Stantec’s observations during the Property reconnaissance.

Observations	Description/Location
Hazardous Substances and Petroleum Products as Defined by CERCLA 42 U.S.C. § 9601(14):	None observed.
Drums (≥ 5 gallons):	None observed.
Strong, Pungent, or Noxious Odors:	None observed.
Pools of Liquid:	None observed.
Unidentified Substance Containers:	None observed.
PCB-Containing Equipment:	None observed.
Other Observed Evidence of Hazardous Substances or Petroleum Products:	None observed.

5.4 INTERIOR OBSERVATIONS

Given there are no structures on the Property, this section of the report is not applicable.

5.5 EXTERIOR OBSERVATIONS

Stantec made the following observations during the site reconnaissance of exterior areas of the Property and/or identified the following information during the interview or records review portions of the assessment:

Observations	Description
On-site Pits, Ponds, or Lagoons:	None observed.
Stained Soil or Pavement:	None observed.
Stressed Vegetation:	None observed.
Waste Streams and Waste Collection Areas:	None observed.
Solid Waste Disposal:	A dumpster was observed in the southeast corner of the Property storing miscellaneous metal debris.
Potential Areas of Fill Placement:	None observed.
Wastewater:	No exterior wastewater discharge was observed.
Stormwater:	Stormwater infiltrates the exposed ground surface.
Wells:	None observed.
Septic Systems:	No visible evidence of a septic system was observed.
Other Exterior Observations:	None observed.



5.6 UNDERGROUND STORAGE TANKS/STRUCTURES

Existing USTs:	No visible evidence (fill pipes, vent pipes, dispensers, surface patches), which would indicate the presence of USTs, was discovered during the site reconnaissance.
Former USTs:	No visible evidence (fill pipes, vent pipes, dispensers, surface patches), reports, or other evidence of the former presence of USTs was discovered during this Phase I ESA.
Other Underground Structures:	A gas meter was observed in the southeast corner of the Property. The gas company and private utility locator mapped the gas line as it traveled from Chico Avenue to the gas line, and then continued northwest towards the maintenance building and beyond to the convenience store.

5.7 ABOVEGROUND STORAGE TANKS

Existing ASTs:	No visible evidence (fill pipes, vent pipes, dispensers, surface stains), which would indicate the presence of ASTs, was discovered during the site reconnaissance.
Former ASTs:	No visible evidence (fill pipes, vent pipes, dispensers, surface stains), reports, or other evidence of the former presence of ASTs was discovered during this Phase I ESA.

5.8 ADJOINING PROPERTIES

5.8.1 Current Uses of Adjoining Properties

As viewed from the Property and/or from public rights-of-way, Stantec made the following observations about use and activities on adjoining properties:

NORTH	Residential units and a pet supply company.
EAST	Multiple industrial warehouses.
SOUTH	Multiple industrial warehouses.
WEST	Multiple industrial warehouses.

5.8.2 Observed Evidence of Past Uses of Adjoining Properties

Observations of adjoining properties providing indications of past use and activities, if any, are described below.

NORTH	None observed.
EAST	None observed.
SOUTH	None observed.
WEST	None observed.



SOUTH EL MONTE, CALIFORNIA 91733

Site Reconnaissance
October 12, 2021

5.8.3 Pits, Ponds or Lagoons on Adjoining Properties

As viewed from the Property and/or from public rights-of-way, Stantec made the following observations about the presence of pits, ponds and lagoons on adjoining properties:

NORTH	None observed.
EAST	None observed.
SOUTH	None observed.
WEST	None observed.

5.9 OBSERVED PHYSICAL SETTING

Topography of the Property and Surrounding Area:	The Property is at an elevation of approximately 244 feet above msl with a general topographic gradient to the west-southwest (EDR, 2021).
---	--



6.0 LIMITED SUBSURFACE ASSESSMENT

6.1 PRE-ASSESSMENT ACTIVITIES

Prior to the commencement of fieldwork activities, Stantec made the following preparations:

- As required by law, Stantec visited the site to mark the proposed boring locations and acquire a current Underground Service Alert (USA) ticket number prior to commencement of Property drilling activities.
- In accordance with federal OSHA regulations (29 CFR, Section 1910.120), Stantec developed a site-specific Health and Safety Plan (HASP) for the subject property. All Stantec personnel and subcontractors associated with the project were required to be familiar with, and comply with, all provisions of the HASP.

6.2 FIELD INVESTIGATION

To eliminate the potential for vandalism and squatting of vacant structures, the property owner secured a demolition permit to remove the snack bar area structures, and maintenance building located in the southeast corner of the Property and locked-out natural gas line, along with a three-inch-thick concrete layer located two to three feet bgs adjacent to the buildings.

During the demo activities between March and July 2021, Stantec provided the services of a field geologist to supervise and direct all on-site environmental activities. As part of the Property redevelopment activities, the snack bar area and maintenance building located in the southeast corner were razed and the locked-out natural gas line along with the three-inch-thick concrete layer present approximately two to three feet bgs across the eastern-central area were removed under a City of South El Monte demo permit.

On March 16, 2021, during the removal of the three-inch thick concrete layer, an abandoned underground storage tank (UST) was discovered northeast of the natural gas line. Soil samples were collected at both end of the UST to a depth of 10 feet below the in-vent of the tank. At the completion of the demo activities, Stantec advanced fifteen (15) soil vapor points throughout the eastern-central area to evaluate the remaining methane concentrations at the Property (Figure 3). All field work was performed under the supervision of a State of California registered professional geologist and included the following activities:

- Collection of soil samples at both end of the UST to a depth of 10 feet below the in-vent of the tank and analyzed for TPH and VOC by EPA Test Method 8015 and 8260B, respectively.
- Advancement of 15 single-nested soil gas sampling probes throughout the property over the span of four months. Each borehole consisted of one soil gas sampling probes installed at 5 feet bgs;
- Continuous rounds of field screening at each sampling point using a combustible gas meter (GEM 2000 Plus and GEM 5000) between March 19 through July 19, 2021.



6.2.1 Soil Sampling Procedures

Soil borings UST-N and UST-S were advanced using a hand auger at each end of the UST to a depth ten feet bgs. Soil excavated from the borehole was monitored for odors or other visual signs of impact and periodically screened with a MiniRae 3000 PID equipped with a 10.6 electron volt (EV) bulb and calibrated to 100 parts per million by volume (ppmV) isobutylene span gas. Soil samples were collected at depths of one, five, and ten feet below the invent if the tank, for potential chemical analysis.

At each sampling depth, soils were collected directly from the hand auger bucket and discharged into laboratory provided glass sample jars equipped with a Teflon coated screw on lid. The sample container was labeled with the Sample ID, sample depth, time and date of collection and the sampler's initials and recorded on a chain-of-custody documentation. The samples were stored in an ice-chilled cooler pending transport to the laboratory for analysis under chain-of-custody.

6.2.2 Soil Gas Sample Probe Installation Procedures

At the completion of the demolition activities, Stantec advanced four (4) soil vapor probes within the stockpiles, located in the western portion of the site, generated as part of the demo activities along with fifteen (15) soil vapor probes throughout the eastern-central area to evaluate the remaining methane concentrations at the Property (Figure 3) over the span of four months between March 19 and July 19, 2021. The completion soil gas sampling probes were distributed throughout the stockpiles and eastern-central portion of the Property based on the ongoing methane detections at the Site.

Each single completion soil gas sampling probe was installed using a hand auger equipped with a 4-inch outer diameter bucket. Once the borehole depth of 5 feet bgs was reached, the hand augers were extracted and the borehole depth was measured to verify that the hole remained open. Following verification of the borehole depth to 5 feet bgs, a 6-inch sampling screen was connected to dedicated Teflon tubing and lowered to the 5-foot sampling depth. The annulus around the exposed sampling screen was backfilled with a silica sand filter pack to an elevation of about six inches above the sampling interval. Above the filter pack, a 12-inch transition zone was constructed using dry bentonite granules. Hydrated bentonite granules were utilized to seal the annular space from that point to the ground surface. At the surface, the exposed Teflon tubing was capped with tight fitting plastic end-caps and labeled to indicate sampling depth and Sample ID.

6.2.3 Soil Gas Sampling Procedures

Soil gas samples were monitored and collected from the four (4) stockpile probes and the fifteen (15) newly installed probes located in the eastern-central area of the site, and an additional historical probe previously installed at the Property (SB31) during a series of sampling events between March and July of 2021. Following installation of the soil gas probes, three tubing volumes were slow-purged from each sampling point using a variable speed air pump set at a rate of 150 to 200 ml/min. After purging, each of the soil gas sampling points were screened for methane as total combustible gases using GEM 2000 Plus and GEM 5000 combustible gas meters. Soil gas was drawn through the devices and evaluated for methane (in units of parts per million by volume [ppmV]) and biogenic gases (percent oxygen [O₂], percent carbon



dioxide [CO₂], and hydrogen sulfide [ppm H₂S]). Field measurement readings for methane and biogenic gases are summarized in Table 1.

6.2.4 Field Equipment Cleaning Procedures

To maintain quality control during drilling operations, all hand auger rods, and reusable soil sampling equipment was decontaminated using a triple bucket rinse. Prior to drilling at a given location or sampling interval, all equipment coming in direct contact with soil samples was scrubbed with an Alconox scrub solution followed by a clean tap water rinse and then a final distilled water rinse.

6.3 LABORATORY TESTING PROGRAM

All soil gas probes were measured in the field using a GEM 2000 Plus or GEM 5000 combustible gas meter calibrated to read percent methane and biogenic gases (percent oxygen [O₂], percent carbon dioxide [CO₂], and hydrogen sulfide [ppm H₂S]).

6.4 INVESTIGATION FINDINGS

6.4.1 Field Observations

The lithology encountered during the soil vapor sampling activities consisted generally of soils consisting of sandy, gravelly, and clayey deposits. Groundwater was not encountered in any of the borings.

Field readings using the aforementioned combustible gas meters are discussed in Section 8.2 and are summarized on Table 1.

6.4.2 Analytical Results

6.4.2.1 Soil Vapor Results

Stantec monitored methane levels within the four (4) stockpile probes (SV-14 through SV-17), as well as the soil vapor probes located in the eastern-central portion of the Property, between March and July of 2021. The analytical results from each sampling event are presented below.

Stockpile Probes, April 2021

The stockpile probes were monitored three times in April 2021 with no reported detectable concentrations of methane reported in any of the probes during any sampling event. Given the nondetectable concentration of methane in the stockpile probes, no additional methane monitoring was performed after April 2021.



SOUTH EL MONTE, CALIFORNIA 91733

Limited Subsurface Assessment
October 12, 2021

Eastern-Central Soil Vapor Probes Readings

Round 1, March 19, 2021:

Methane was detected at 4.5% by volume at the historical soil gas boring location SB31. Soil vapor probes were reinstalled at locations SV-6 and SV-7 and renamed SV-6A and SV-7A, respectively. Methane was detected at 0.3% at SV-6A and was not detected by the field meter at soil vapor location SV-7A.

Round 2, March 22, 2021:

Methane was present at SB31 at 5.0% by volume. Soil vapor probes SV-7A and SV-6A reported methane concentrations at 0.7% and 0.1%, respectively

Round 3, March 23, 2021:

Due to the continued high concentration of methane present in soil vapor point SB31, two additional probes were installed to the north (SV-12 and SV-13). Soil vapor points SV-6A and SV-7A were assumed destroyed by the demolition activities on site and were not sampled during this round of readings. Methane was detected at 4.8% by volume at SB31. Soil vapor points SV-12 and SV-13 reported methane at 2.6% and 0.7%, respectively

Round 4, April 2, 2021:

Eleven additional soil borings were subsequently advanced to determine the extent of methane at the site surrounding SB31. Soil vapor borings SV-14 through SV-17 were installed to the far west and southwest directions from SB31, SV-18 and SV-19 were installed to the north of SB31 and SV-20 through SV-24 were installed to the immediate west of SB31 following the trend line of the historical gas line located on the Property (Figure 3). Soil vapor point SV-7A was rediscovered and sampled for the remaining rounds. Methane was detected at all borings trending north from SB31 identified in order as SV-12, SV-19, SV-13, and SV-18 as well as the soil vapor points immediately west of SB31 identified as SV-27. Methane was reported between 0.1% through 4.0% by volume. All remaining soil vapor points reported nondetectable concentrations of methane.

Round 5, April 5, 2021:

Methane was detected at borings SB31, SV-12, SV-19, SV-13, and SV-23 between 0.2% through 3.8% by volume. All remaining soil vapor points, including the northern most point from SB31 identified as SV-18, reported nondetectable concentrations of methane.

Round 6, April 7, 2021:

Methane was detected in borings SB31, SV-12, SV-13, and SV-23 between 0.2% through 2.8% by volume. All remaining soil vapor points reported nondetectable concentrations of methane.

Round 7, April 28, 2021:

Six soil borings were sampled and included SB31, SV-7A, SV-12, SV-13, SV-19, and SV-23. Methane was detected at samples SV-12, SV-14, SV-23 and SB31 between 0.1% and 3.2% by volume.

Round 8, May 20, 2021:

Solely soil vapor point SV-12 was sampled for methane and reported a concentration of 0.6% by volume.



SOUTH EL MONTE, CALIFORNIA 91733

Limited Subsurface Assessment
October 12, 2021

Round 8, May 25, 2021:

Soil vapor points SV-12 and SB31 were sampled for methane and reported concentrations of 0.8% and 1.2% by volume, respectively.

Round 9, June 11, 2021:

Soil vapor points SV-12 and SB31 were sampled for methane and reported concentrations of 0.3% and 0.4% by volume, respectively.

Round 10, June 26, 2021:

Soil vapor points SV-12 and SB31 were sampled for methane and reported concentrations of 0.1% and 0.2% by volume, respectively.

Round 11, July 19, 2021:

The remaining soil vapor points available for sampling include SB31, SV-7A, SV-12, SV-13, SV-18, SV-19, and SV-23. All methane detections were nonreportable at 0.0% by volume. Based on the final results of combustible gas survey completed at the eastern-central area as of July 19, 2021, along with the prior methane readings in the soil vapor probes in the remaining areas of the Property, no methane was detected at the Property. Since methane levels were not found above levels of concern (generally considered to be 0.5%, or 5,000 ppmV methane), methane is not a concern at the Property, and Stantec recommends no further assessment regarding methane.

6.4.2.2 UST Soil Removal Results

On March 16, 2021, during the removal of the three-inch thick concrete layer an abandoned UST was discovered northeast of the natural gas line. Soil samples were collected at both end of the UST to a depth of 1, 5 and 10 feet below the invent of the tank and analyzed for TPH and VOC by EPA Test Method 8015 and 8260B, respectively.

- TPH - GRO, TPH -DRO, and TPH-ORO were not reported above laboratory reporting limits in any of the six analyzed samples.
- Trace amounts of VOCs including, 1,2,4-Trimethylbenzene (TMB), 1,3,5-TMB, ethylbenzene, and naphthalene were reported in two of the soil samples collected beneath the UST. The reported VOCs were slightly above the laboratory reporting limits and orders of magnitude below their corresponding residential screening limits.
- Given that the UST was completely empty, and the recent soil sample result collected directly below the tank indicated no release had occurred that exceed current cleanup requirements, the City of South El Monte approved removal of the UST under the existing demo permit on April 19, 2021. Stantec understands that the City of South El Monte is not requiring further assessment or actions regarding the former UST.



7.0 DATA GAPS

The federal AAI final rule [40 CFR 312.10(a)] and ASTM E1527-13 identify a “data gap” as the lack or inability to obtain information required by the standards and practices of the rule despite good faith efforts by the Environmental Professional or the User.

Any data gaps resulting from the Phase I ESA described in this report are listed and discussed below.

Gap	Discussion
Deletions or Exceptions from Scope of Work Referenced in Section 1.4:	None
Weather-Related Restrictions to Site Reconnaissance:	None
Facility Access Restrictions to Site Reconnaissance:	None
Other Site Reconnaissance Restrictions:	None
Data Gaps from Environmental Records Review:	None
Data Gaps from Historical Records Review:	None
Data Gaps from Interviews:	The Property was vacant during the site reconnaissance, and therefore no interview was conducted. Given the historical documents available, the lack of an on-site interview is not considered a significant data gap.
Other Data Gaps:	None



8.0 CONCLUSIONS AND RECOMMENDATIONS

We have performed a Phase I ESA in conformance with the scope and limitations of ASTM Practice E1527 of 2540 Rosemead Boulevard, South El Monte, California 91733, or the "Property". Any exceptions to, or deletions from, this practice are described in the Data Gaps section of this report. This assessment has revealed the following evidence of recognized environmental conditions (RECs) in connection with the Property:

- **San Gabriel Valley Groundwater Plume.** The Property lies within Area 1 of the San Gabriel Valley Regional Groundwater Superfund plume. The groundwater in this area is contaminated with elevated levels of PCE, TCE, carbon tetrachloride, and other VOCs from multiple point sources within the San Gabriel Valley. Because groundwater in this area of the Property is reported at approximately 50 feet bgs, Stantec initially identified this plume as a REC due to the potential for elevated soil vapor concentrations to exist beneath the Site. That issue no longer appears to be a significant concern, given the low levels of detected VOC concentrations in soil vapor; however, Stantec recommends that either soil vapor barriers be installed, or a post-grading soil vapor survey be performed in connection with future development to confirm the absence of elevated soil vapor concentrations. In addition, due to the fact that the responsible parties have been identified and are addressing the contamination, as well as the lack of evidence that the site operations have contributed to any of the groundwater contamination, the Property owner is not likely liable for cleanup of the Superfund plume.

The following items of note were identified during this assessment:

- **Methane.** In general, significant methane concentrations were only reported in the eastern-central area of the Property and methane concentrations experienced a decreasing trend through the demolition activities of the asphalt cover and three-inch thick concrete layer as they were removed from the eastern-central area of the Property. Final readings collected in July of 2021 reported nonreportable levels of methane within the eastern-central area of the Property (Table 2). Based on the final results of combustible gas survey completed at the eastern-central area as of July 2021 along with the prior methane readings in the soil vapor probes in the remaining areas of the Property, no methane was detected at the Property. Since methane levels were not found above levels of concern (generally considered to be 0.5%, or 5,000 ppmV methane), methane is not a concern at the Property, and Stantec recommends no further assessment be conducted regarding methane.



9.0 NON-SCOPE CONSIDERATIONS

The following ASTM E1527-13 non-scope services were performed as part of this Phase I ESA:

9.1 RADON

Radon is a colorless, tasteless radioactive gas with an EPA-specified action level of 4.0 PicoCuries per liter of air (pCi/L) for residential properties. Radon gas has a very short half-life of 3.8 days. The health risk potential of radon is primarily associated with its rate of accumulation within confined areas near or in the ground, such as basements, where vapors can readily transfer to indoor air from the ground through foundation cracks or other pathways. Large, adequately ventilated rooms generally present limited risk for radon exposure. The radon concentrations in buildings and homes depend on many factors, including soil types, temperature, barometric pressure, and building construction (EPA, 1993).

Stantec reviewed regional data published by the EPA on average indoor radon concentrations in the vicinity of the Property (<http://www.epa.gov/radon/zonemap.html>).

EPA Radon Zones (w/Average Measured Indoor Radon concentrations)		
Zone 1 – High (>4.0 pCi/L)	Zone 2 – Moderate (2 to 4 pCi/L)	Zone 3 – Low (<2 pCi/L)
	X	

The Property is located in Zone 2 and is considered to have medium potential for radon. The one test from zip code 91733 (the zip code of the Property) was below 4 pCi/L. The average first floor concentration in Los Angeles County is 0.711 pCi/L. To determine Property-specific radon levels, a radon survey would have to be conducted. However, based on the data for the zip code, further investigation of indoor radon issues does not appear to be warranted.

9.2 FLOOD ZONES

According to the Physical Setting summary portion of the EDR report, the Property is not located within a 500-year or 100-year flood plain. Stantec also searched the FEMA flood plain map service at www.msc.fema.gov and could not find active links to maps showing the flood plain designations in Los Angeles County. The nearest surface body of water is the Rio Hondo River located approximately ½ mile to the west of the Property.



References
October 12, 2021

10.0 REFERENCES

American Society for Testing and Materials, 2015, Standard Guide for Vapor Encroachment Screening on Property Involved in Real Estate Transactions, Designation E 2600-15.

American Society for Testing and Materials, 2013, Standard Practice for Environmental Site Assessments: Phase 1 Environmental Site Assessment Process, Designation: E 1527-13.

California Department of Toxic Substances Control, 2021, EnviroStor

California State Department of Water Resources Control Board, 2021, GeoTracker

California Geological Survey Earthquake Fault Zones and Seismic Hazard Zones, El Monte 7.5 Minute Quadrangle

California State University Northridge, Geomorphic Regions of California, 2019

Environmental Data Resources, Inc. EDR, EDR Radius Map, Inquiry Number 659637.2s dated July 28, 2021.

_____, Certified Sanborn Map Report, Inquiry Number 6112847.3, dated July 06, 2020.

_____, Historical Topographic Map Report, Inquiry Number 6112847.4, dated July 06, 2020.

_____, Aerial Photo Decade Package, Inquiry Number 6112847.8, dated July 06, 2020.

_____, City Directory Abstract, Inquiry Number 6112847.6, dated July 06, 2020.

Fulcrum Resources Environmental, 2018, Phase II Subsurface Investigation of 2540 Rosemead Boulevard and 2559 & 2603 Chico Street, prepared for David Tsay, Prepared by Fulcrum Resources Environmental, dated July 20.

Hillmann Consulting, 2015, Phase I Environmental Site Assessment for 2540 Rosemead Boulevard, 2559, 2603, 2610, 2622, 2630, & 2634 Chico Avenue, 2607, 2629, & 2637 Humbert Avenue, South El Monte, CA 91733, Prepared for Warmington Residential CA, dated August 6.

Hillmann Consulting, 2015, Supplemental Phase II Subsurface Investigation Report for 2540 Rosemead Boulevard; 2559 & 2603 Chico Street South El Monte, California, Prepared for Warmington Residential CA, dated October 5.

Hillmann Consulting, 2015, Trench Testing Report, Former Drive-In Theater, 2540 Rosemead Boulevard, Prepared for Warmington Residential, dated November 19

Stantec Consulting Services, Inc., 2020, Pre-Demolition Asbestos and Lead-Based Paint Survey, Prepared by Stantec Consulting, dated August 26.

Stantec Consulting Services, Inc., 2020, Phase I Environmental Site Assessment and Limited Subsurface Assessment South El Monte Swap-Meet, dated November 12.

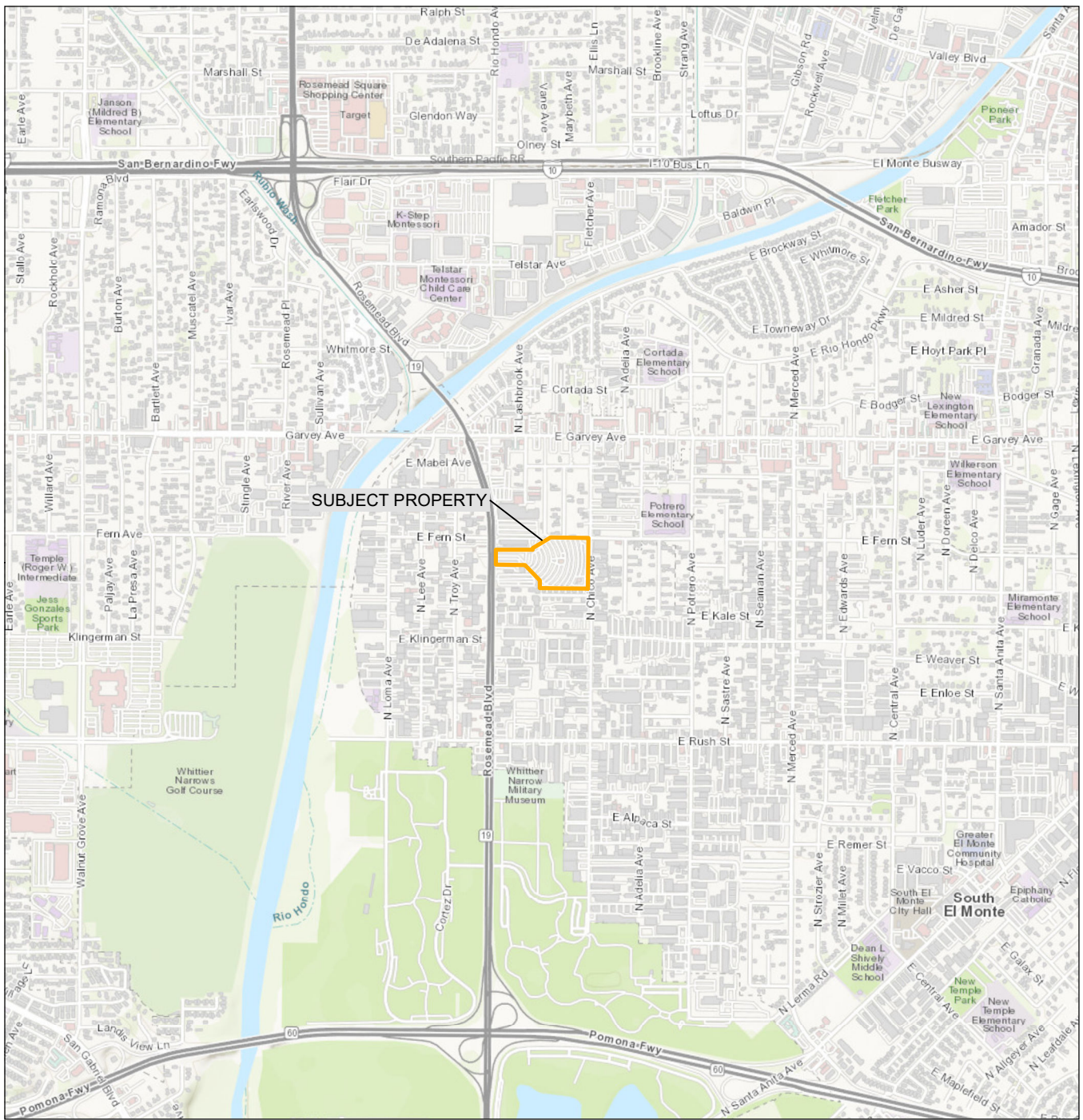
United States Geological Survey (USGS), 1981, El Monte, 7.5 Minute Topographic Map, Scale 1 inch = 2,400 feet. Photorevised 1964



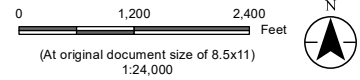
FIGURES



V:\185804859\05_report_deliv\drawings_design\gis_map\Revised_2021-08-02_By_dehermandez



 Property Boundary



Project Location
2540 Rosemead Boulevard
South El Monte, California 91733

Client/Project
California T.C. Group, L.P.
185804859
Phase I Environmental Site Assessment

Figure No.
1

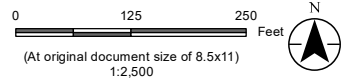
Title
Property Location Map

- Notes**
1. Coordinate System: NAD 1983 UTM Zone 11N
 2. Data Sources: Stantec, 2021
 3. Background: Sources: Esri, HERE, Garmin, Intermap, increment P Corp., GEBCO, USGS, FAO, NPS, NRCAN, GeoBase, IGN, Kadaster NL, Ordnance Survey, Esri Japan, METI, Esri China (Hong Kong), swisstopo, © OpenStreetMap contributors, and the GIS User Community

Disclaimer: This document has been prepared based on information provided by others as cited in the Notes section. Stantec has not verified the accuracy and/or completeness of this information and shall not be responsible for any errors or omissions which may be incorporated herein as a result. Stantec assumes no responsibility for data supplied in electronic format, and the recipient accepts full responsibility for verifying the accuracy and completeness of the data.



 Property Boundary



Project Location
2540 Rosemead Boulevard
South El Monte, California 91733

Client/Project
California T.C. Group, L.P.
185804859
Phase I Environmental Site Assessment

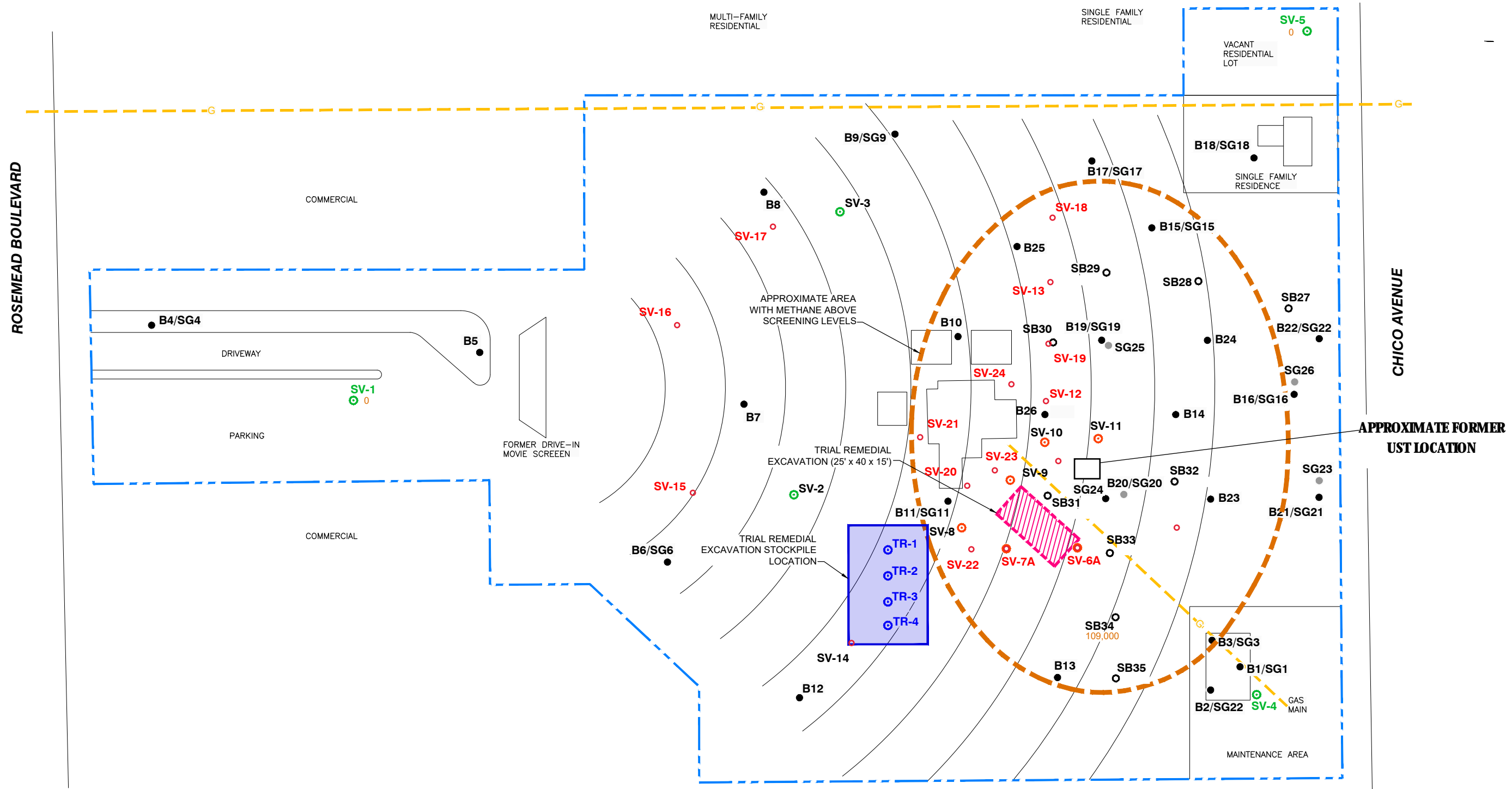
Figure No.

2

Title

PROPERTY DETAILS

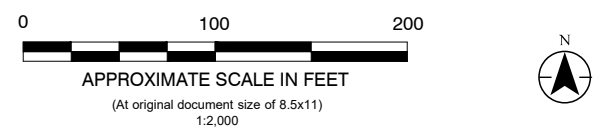
Notes
1. Coordinate System: NAD 1983 UTM Zone 11N
2. Data Sources: Stantec, 2021
3. Background: Source: Esri, DigitalGlobe, GeoEye, Earthstar Geographics, CNES/Airbus DS, USDA, USGS, AeroGRID, IGN, and the GIS User Community



V:\1858\active\185804859\05_report_deliv\drawings_des\ign\gis_map Revised: 2021-09-27 By: dehermandaz



- - - APPROXIMATE PROPERTY BOUNDARY
- G - GAS UTILITY LINE
- PREVIOUS SOIL BORING, 2015
SG = PREVIOUS GAS LOCATION, 2015
- MULTI-DEPTH PROBE, 10/9/15
- SOIL VAPOR PROBE, 6/13/18
- SOIL VAPOR PROBES SET AT 5' AND 15' FOR VOC (REGIONAL PLUME RELATED) METHANE READINGS IN ALL PROBES
- SOIL VAPOR PROBES SET AT 5', 10' AND 20' WITH VOC COLLECTED AT 5' AND 10' (METHANE READING IN ALL PROBES)
- SOIL VAPOR PROBES SET AT 5', WITHIN TRIAL REMEDIAL STOCKPILE



Notes

1. Coordinate System: NAD 1983 UTM Zone 11N
2. Data Sources: Stantec, 2021
3. Background: Source: Esri, DigitalGlobe, GeoEye, Earthstar Geographics, CNES/Airbus DS, USDA, USGS, AeroGRID, IGN, and the GIS User Community

Stantec

Project Location
2540 Rosemead Boulevard
South El Monte, California 91733

Client/Project
California T.C. Group, L.P.
185804859
Phase I Environmental Site Assessment

Figure No.
3

Title
SOIL GAS BORING LOCATIONS

TABLES



Table 1
Summary of Soil Gas Results for Methane by Monitoring Probe
South El Monte Swap Meet
2540 Rosemead Boulevard, South El Monte, California
185804859

Methane Probe ID ⁽¹⁾	Probe Reading Date	Field Readings ⁽²⁾				
		Barometric Pressure (Hg)	Methane (%)	CO ₂ (%)	O ₂ (%)	Balance Gases
SB31	3/19/2021	29.51	4.5	15.4	<<<	>>>
SB31	3/22/2021	29.53	5.0	16.9	<<<	>>>
SB31	3/23/2021	29.51	4.8	15.8	<<<	>>>
SB31	4/2/2021	29.57	4.0	14.9	<<<	>>>
SB31	4/5/2021	29.97	3.8	15.7	<<<	>>>
SB31	4/7/2021	NA	2.8	14.0	0.3	82.8
SB31	4/28/2021	NA	3.2	19.8	0.3	81.5
SB31	5/25/2021	29.66	1.2	9.4	3.6	85.8
SB31	6/11/2021	29.63	0.4	8.4	6.5	84.6
SB31	6/26/2021	29.58	0.2	4.4	14.0	81.3
SB31	7/19/2021	29.80	0.0	7.1	8.9	84.0
SV-6A*	3/19/2021	29.51	0.3	03.3	8.2	88.3
SV-6A*	3/22/2021	29.53	0.1	03.8	16.3	79.7
SV-7A	3/19/2021	29.51	0.0	05.2	8.1	86.7
SV-7A	3/22/2021	29.53	0.7	09.3	06.4	83.4
SV-7A	4/7/2021	NA	0.0	7.2	4.3	88.4
SV-7A	4/28/2021	NA	0.0	6.9	5.4	87.6
SV-7A	7/19/2021	29.80	0.0	13.0	0.4	86.6
SV-12	3/23/2021	29.51	2.6	10.9	00.0	>>>
SV-12	4/2/2021	29.58	2.2	12.0	<<<	>>>
SV-12	4/5/2021	29.97	1.8	12.5	00.0	85.6
SV-12	4/7/2021	NA	1.4	12.4	0.2	85.9
SV-12	4/28/2021	NA	0.8	13.7	0.9	84.8
SV-12	5/20/2021	NA	0.6	8.3	7.0	83.9
SV-12	5/25/2021	29.66	0.8	8.2	6.4	84.6
SV-12	6/11/2021	29.63	0.3	5.2	12.4	82.1
SV-12	6/26/2021	29.58	0.1	7.9	7.6	84.4
SV-12	7/19/2021	29.80	0.0	3.7	15.0	81.3
SV-13	3/23/2021	29.51	0.7	16.0	<<<	>>>
SV-13	4/2/2021	29.58	0.1	07.6	02.7	89.4
SV-13	4/5/2021	29.96	0.4	12.9	01.3	85.2
SV-13	4/7/2021	NA	0.2	13.2	0.3	86.1
SV-13	4/28/2021	NA	0.1	13.6	0.7	85.4
SV-13	7/19/2021	29.80	0.0	14.2	0.5	85.3
SV-14	4/2/2021	28.57	0.0	05.9	02.3	91.7
SV-14	4/5/2021	29.97	0.0	03.6	10.7	84.3
SV-14	4/7/2021	NA	0.0	4.1	12.2	83.7
SV-15	4/2/2021	28.57	0.0	03.3	12.1	84.5
SV-15	4/5/2021	29.97	0.0	0.51	03.7	91.3
SV-15	4/7/2021	NA	0.0	4.4	5.0	90.5
SV-16	4/2/2021	28.57	0.0	02.4	06.2	91.3
SV-16	4/5/2021	29.97	0.0	04.5	02.7	92.2
SV-16	4/7/2021	NA	0.0	3.7	1.3	94.9
SV-17	4/2/2021	28.57	0.0	02.3	01.1	96.4
SV-17	4/5/2021	29.97	0.0	09.0	02.2	88.5
SV-17	4/7/2021	NA	0.0	8.3	5.4	86.1
SV-18	4/2/2021	29.56	0.5	15.0	<<<	>>>
SV-18	4/7/2021	NA	0.0	6.9	4.5	88.8
SV-18	4/5/2021	29.96	0.0	09.5	10.2	80.3
SV-18	7/19/2021	29.80	0.0	9.9	8.8	81.3
SV-19	4/2/2021	29.56	0.4	08.9	<<<	>>>
SV-19	4/5/2021	29.97	0.2	12.4	<<<	>>>
SV-19	4/7/2021	NA	0.0	11.0	0.5	88.5
SV-19	4/28/2021	NA	0.0	10.6	2.8	86.5
SV-19	7/19/2021	29.80	0.0	8.4	9.7	83.9
SV-20	4/2/2021	28.57	0.0	00.5	18.6	80.8
SV-20	4/5/2021	29.99	0.0	01.5	14.5	83.9
SV-20	4/7/2021	NA	0.0	1.1	16.0	82.9
SV-21	4/2/2021	29.56	0.0	03.6	19.9	80.4
SV-21	4/5/2021	29.99	0.0	04.1	16.1	79.7
SV-21	4/7/2021	NA	0.0	2.7	18.0	78.9
SV-22	4/2/2021	29.56	0.0	00.7	19.6	79.7
SV-22	4/5/2021	29.99	0.0	01.6	19.2	79.2
SV-22	4/7/2021	NA	0.0	0.9	21.6	77.5
SV-23	4/2/2021	29.56	0.7	07.3	<<<	>>>
SV-23	4/5/2021	29.99	0.6	08.7	<<<	>>>
SV-23	4/7/2021	NA	0.4	9.0	0.3	90.2
SV-23	4/28/2021	NA	0.1	10.5	0.5	88.9
SV-23	6/26/2021	29.58	0.0	12.6	2.0	85.4
SV-23	7/19/2021	29.80	0.0	13.6	1.4	85.2
SV-24	4/2/2021	29.55	0.0	08.1	03.7	87.9
SV-24	4/5/2021	29.99	0.0	08.2	03.5	88.1
SV-24	4/7/2021	NA	0.0	8.2	3.6	88.2
SV-24	4/7/2021	NA	0.0	8.2	3.6	88.2

Notes:

- (1) Methane probe identification.
- (2) Soil gas analyzed in field using a GEM 2000 Combustible Gas Meter
- LEL - Lower Explosive Limit
- ppmv - parts per million by volume
- (*) Sample locations destroyed by excavating equipment
- Sample report above 0.5% (5,000 ppmv) or 10 % of LEL

Table 2
Summary of Soil Gas Results for Methane by Date
South El Monte Swap Meet
2540 Rosemead Boulevard, South El Monte, California
185804859

Methane Probe ID ⁽¹⁾	Probe Reading Date	Field Readings ⁽²⁾				
		Barometric Pressure (Hg)	Methane (%)	CO ₂ (%)	O ₂ (%)	Balance Gases
SV-7A	7/19/2021	29.80	0.0	13.0	0.4	86.6
SV-12	7/19/2021	29.80	0.0	3.7	15.0	81.3
SV-13	7/19/2021	29.80	0.0	14.2	0.5	85.3
SV-18	7/19/2021	29.80	0.0	9.9	8.8	81.3
SV-19	7/19/2021	29.80	0.0	8.4	9.7	83.9
SV-23	7/19/2021	29.80	0.0	13.6	1.4	85.2
SB31	7/19/2021	29.80	0.0	7.1	8.9	84.0
SV-12	6/26/2021	29.58	0.1	7.9	7.6	84.4
SB31	6/26/2021	29.58	0.2	4.4	14.0	81.3
SV-12	6/11/2021	29.63	0.3	5.2	12.4	82.1
SB31	6/11/2021	29.63	0.4	8.4	6.5	84.6
SV-12	5/25/2021	29.66	0.8	8.2	6.4	84.6
SB31	5/25/2021	29.66	1.2	9.4	3.6	85.8
SV-12	5/20/2021	NA	0.6	8.3	7.0	83.9
SV-7A	4/28/2021	NA	0.0	6.9	5.4	87.6
SV-12	4/28/2021	NA	0.8	13.7	0.9	84.8
SV-13	4/28/2021	NA	0.1	13.6	0.7	85.4
SV-19	4/28/2021	NA	0.0	10.6	2.8	86.5
SV-23	4/28/2021	NA	0.1	10.5	0.5	88.9
SB31	4/28/2021	NA	3.2	19.8	0.3	81.5
SB31	4/7/2021	NA	2.8	14.0	0.3	82.8
SV-12	4/7/2021	NA	1.4	12.4	0.2	85.9
SV-13	4/7/2021	NA	0.2	13.2	0.3	86.1
SV-14	4/7/2021	NA	0.0	4.1	12.2	83.7
SV-15	4/7/2021	NA	0.0	4.4	5.0	90.5
SV-16	4/7/2021	NA	0.0	3.7	1.3	94.9
SV-17	4/7/2021	NA	0.0	8.3	5.4	86.1
SV-18	4/7/2021	NA	0.0	6.9	4.5	88.8
SV-19	4/7/2021	NA	0.0	11.0	0.5	88.5
SV-20	4/7/2021	NA	0.0	1.1	16.0	82.9
SV-21	4/7/2021	NA	0.0	2.7	18.0	78.9
SV-22	4/7/2021	NA	0.0	0.9	21.6	77.5
SV-23	4/7/2021	NA	0.4	9.0	0.3	90.2
SV-24	4/7/2021	NA	0.0	8.2	3.6	88.2
SV-7A	4/7/2021	NA	0.0	7.2	4.3	88.4
SB31	4/5/2021	29.97	3.8	15.7	<<<	>>>
SV-12	4/5/2021	29.97	1.8	12.5	00.0	85.6
SV-13	4/5/2021	29.96	0.4	12.9	01.3	85.2
SV-14	4/5/2021	29.97	0.0	03.6	10.7	84.3
SV-15	4/5/2021	29.97	0.0	0.51	03.7	91.3
SV-16	4/5/2021	29.97	0.0	04.5	02.7	92.2
SV-17	4/5/2021	29.97	0.0	09.0	02.2	88.5
SV-18	4/5/2021	29.96	0.0	09.5	10.2	80.3
SV-19	4/5/2021	29.97	0.2	12.4	<<<	>>>
SV-20	4/5/2021	29.99	0.0	01.5	14.5	83.9
SV-21	4/5/2021	29.99	0.0	04.1	16.1	79.7
SV-22	4/5/2021	29.99	0.0	01.6	19.2	79.2
SV-23	4/5/2021	29.99	0.6	08.7	<<<	>>>
SV-24	4/5/2021	29.99	0.0	08.2	03.5	88.1
SB31	4/2/2021	29.57	4.0	14.9	<<<	>>>
SV-12	4/2/2021	29.58	2.2	12.0	<<<	>>>
SV-13	4/2/2021	29.58	0.1	07.6	02.7	89.4
SV-14	4/2/2021	28.57	0.0	05.9	02.3	91.7
SV-15	4/2/2021	28.57	0.0	03.3	12.1	84.5
SV-16	4/2/2021	28.57	0.0	02.4	06.2	91.3
SV-17	4/2/2021	28.57	0.0	02.3	01.1	96.4
SV-18	4/2/2021	29.56	0.5	15.0	<<<	>>>
SV-19	4/2/2021	29.56	0.4	08.9	<<<	>>>
SV-20	4/2/2021	28.57	0.0	00.5	18.6	80.8
SV-21	4/2/2021	29.56	0.0	03.6	19.9	80.4
SV-22	4/2/2021	29.56	0.0	00.7	19.6	79.7
SV-23	4/2/2021	29.56	0.7	07.3	<<<	>>>
SV-24	4/2/2021	29.55	0.0	08.1	03.7	87.9
SB31	3/23/2021	29.51	4.8	15.8	<<<	>>>
SV-12	3/23/2021	29.51	2.6	10.9	00.0	>>>
SV-13	3/23/2021	29.51	0.7	16.0	<<<	>>>
SB31	3/22/2021	29.53	5.0	16.9	<<<	>>>
SV-7A*	3/22/2021	29.53	0.7	09.3	06.4	83.4
SV-6A*	3/22/2021	29.53	0.1	03.8	16.3	79.7
SB31	3/19/2021	29.51	4.5	15.4	<<<	>>>
SV-7A*	3/19/2021	29.51	0.0	05.2	8.1	86.7
SV-6A*	3/19/2021	29.51	0.3	03.3	8.2	88.3

Notes:

- (1) Methane probe identification.
 - (2) Soil gas analyzed in field using a GEM 2000 Combustible Gas Meter
- LEL - Lower Explosive Limit
ppmv - parts per million by volume

APPENDICES




SOUTH EL MONTE, CALIFORNIA 91733


Appendix A Photographs of the Property and Vicinity
October 12, 2021

Appendix A Photographs of the Property and Vicinity




Client:	California T.C. Group, L.P.	Project:	185804859
Site Name:	2540 Rosemead Boulevard	Site Location:	South El Monte, California

Photograph ID: 1	
Photo Location: 2526 Rosemead Blvd	
Direction: Southeast	
Survey Date: 9/23/2021	
Comments: Ladder company located adjacent to the southern Property boundary	


Photograph ID: 2	
Photo Location: 2547 Rosemead Blvd	
Direction: Northwest	
Survey Date: 9/23/2021	
Comments: Various commercial business located to the west beyond Rosemead Boulevard	


Client:	California T.C. Group, L.P.	Project:	185804859
Site Name:	2540 Rosemead Boulevard	Site Location:	South El Monte, California

Photograph ID: 3	
Photo Location: 2521 Rosemead Blvd	
Direction: Southwest	
Survey Date: 9/23/2021	
Comments: Various commercial business located to the west beyond Rosemead Boulevard	

Photograph ID: 4	
Photo Location: 2550 Rosemead Blvd	
Direction: Northeast	
Survey Date: 9/23/2021	
Comments: Pet supply store located adjacent to the northern Property boundary	

Client:	California T.C. Group, L.P.	Project:	185804859
Site Name:	2540 Rosemead Boulevard	Site Location:	South El Monte, California

Photograph ID: 5	
Photo Location: 2553 Rosemead Blvd	
Direction: Northwest	
Survey Date: 9/23/2021	
Comments: Various commercial business located to the west beyond Rosemead Boulevard	

Photograph ID: 6	
Photo Location: 2540 Rosemead Blvd	
Direction: Northeast	
Survey Date: 9/23/2021	
Comments: Drainage basin located in the northwestern corner of the Property along the Rosemead Boulevard entrance	



Client:	California T.C. Group, L.P.	Project:	185804859
Site Name:	2540 Rosemead Boulevard	Site Location:	South El Monte, California



Photograph ID: 7	
Photo Location: 2540 Rosemead Blvd	
Direction: Southeast	
Survey Date: 9/23/2021	
Comments: View from the western portion of the Property facing southeast	



Photograph ID: 8	
Photo Location: 2540 Rosemead Blvd	
Direction: Northeast	
Survey Date: 9/23/2021	
Comments: Former drive in light up sign at the Rosemead Boulevard entrance	



Client:	California T.C. Group, L.P.	Project:	185804859
Site Name:	2540 Rosemead Boulevard	Site Location:	South El Monte, California
Photograph ID: 9			
Photo Location: 2540 Rosemead Blvd			
Direction: Southeast			
Survey Date: 9/23/2021			
Comments: View from the western portion of the Property facing southeast			
Photograph ID: 10			
Photo Location: 2540 Rosemead Blvd			
Direction: Southwest			
Survey Date: 9/23/2021			
Comments: Cement debris piles remnant of the demolition activities			

Client:	California T.C. Group, L.P.	Project:	185804859
Site Name:	2540 Rosemead Boulevard	Site Location:	South El Monte, California
Photograph ID: 11			
Photo Location: 2540 Rosemead Blvd			
Direction: Southwest			
Survey Date: 9/23/2021			
Comments: View from the southeastern corner of the lot facing southwest			
Photograph ID: 12			
Photo Location: 2540 Rosemead Blvd			
Direction: Northeast			
Survey Date: 9/23/2021			
Comments: Former maintenance building foot print located in the southeastern corner of the Property facing northeast with Moras plywood and hardware store located at 2500 Chico Ave in the background			

Client:	California T.C. Group, L.P.	Project:	185804859
Site Name:	2540 Rosemead Boulevard	Site Location:	South El Monte, California
Photograph ID: 13			
Photo Location: 2540 Rosemead Blvd			
Direction: Southeast			
Survey Date: 9/23/2021			
Comments: Residential home located at 2600 Marybeth Ave			
Photograph ID: 14			
Photo Location: 2540 Rosemead Blvd			
Direction: Southwest			
Survey Date: 9/23/2021			
Comments: View from the northeastern corner of the Property facing southwest			

Client:	California T.C. Group, L.P.	Project:	185804859
Site Name:	2540 Rosemead Boulevard	Site Location:	South El Monte, California
Photograph ID: 15	 <p> Date & Time: Thu Sep 23 10:44:34 PDT 2021 Position: +034.05747° / -118.06199° Altitude: 248ft Datum: WGS-84 Azimuth/Bearing: 213° S33W 3787mils (True) Zoom: 1X </p>		
Photo Location: 2540 Rosemead Blvd			
Direction: Southwest			
Survey Date: 9/23/2021			
Comments: Demolition debris observed in the central western portion of the Property			

SOUTH EL MONTE, CALIFORNIA 91733

Appendix B Stantec Resumes
October 12, 2021

Appendix B STANTEC RESUMES



Debbie is a staff geologist hired in September of 2018 at the San Bernardino Office. Through her education at Cal Poly Pomona, Debbie has extensive research and writing experience while conducting thesis work. Field experience ranges from field mapping, rock and soil classification to vast experience utilizing geophysical equipment. Since starting at Stantec, Debbie has applied her knowledge towards Phase I and II Environmental Assessment field work and report preparation. Debbie has also overseen soil vapor extraction projects Debbie completed a GIS certification program through the California University Fullerton and is experienced in ArcGIS 10, Adobe Suite, and the Microsoft Office Suite.

Debbie's environmental consulting experience includes performing Phase I Environmental Site Assessments in accordance with the practices identified in the American Society for Testing and Materials (ASTM) Standard Practice for Environmental Site Assessments: Phase I Environmental Site Assessment Process, ASTM Designation E 1527-13, and the collection, and interpretation of Phase II Environmental Assessment data.

EDUCATION

Bachelor of Science, Geological Sciences,
California Polytechnica University, Pomona,
Pomona, CA, 2015

CERTIFICATIONS & TRAINING

Geographic Information Systems, California State
University, Fullerton, Fullerton, California, 2018

Lead Sampling Technician, National Association
of Training and Environmental Consulting,
Anaheim, California, 2019

8-Hour Supervisor Trainer Coarse Certification
Hazwoper, OSHA, Simi Valley, California, 2018

Adult and Pediatric First Aid/CPR/AED, American
Red Cross, San Bernardino, Ca, 2018

Asbestos Building Inspector Initial Course,
National Association of Training and
Environmental Consulting, Anaheim, California,
2018

PROJECT EXPERIENCE

Soil Vapor Intrusion Assessment/Mitigation Studies (including Methane)

Soil Vapor Intrusion Assessment, Various
Locations, California

Debbie performed field oversight during the
installation of multiple soil vapor monitoring wells.
She assisted with health and safety oversight,
classified the soils during drilling activities and
assisted with the well installation and subsequent
soil vapor sampling.

Groundwater Supply / Wells

Humboldt Energy, Water Supply Assessment
Debbie coauthored a water supply assessment
report for a wind energy project located in
Humboldt County, California. Through research of
groundwater basins and geographic information
system analysis, she finalized a report used to
supplement the design and construction of over 60
wind turbines and ancillary facilities.

** denotes projects completed with other firms*

Deborah J Hernandez

Geologic Staff

Phase I & II Environmental Site Assessments

Environmental Site Assessment, San Bernardino, Ca

Debbie performed an onsite reconnaissance survey, historical records investigation, and formulated the report deliverable. The report provided a thorough review of the property history and defined present environmental concerns for the client.

Aerial Mapping

Mars Data Analyst, JPL*, Pasadena, Ca (Geology Intern)

Duties included mapping geologic safety hazards using HiRISE, CTX and THEMIS images on ArcGIS; analyzed rock classification and distributions to downselect eight landing sites to four. Characterized over 300 craters and their respective ejecta blankets for potential landing sites. Presented findings at the 2014 Geological Society of America Conference, Abstract #249384

** denotes projects completed with other firms*

Alicia is an Associate Scientist with over ten years of experience in Phase I and II Environmental Assessments, with strong emphasis in water quality and environmental research. She is experienced in California Environmental Quality Act (CEQA) compliance and the preparation of initial studies. Alicia has managed the preparation of environmental documents, training programs, and environmental compliance during large environmental monitoring projects. Alicia's environmental consulting experience includes performing asbestos and lead-based paint surveys, oversight of contractors during asbestos abatement, hazardous materials surveys, and Phase I Environmental Site Assessments in accordance with the practices identified in the American Society for Testing and Materials (ASTM) Standard Practice for Environmental Site Assessments: Phase I Environmental Site Assessment Process, ASTM Designation E 1527-13.

EDUCATION

BA, Environmental Studies, San Jose State University, San Jose, California, 2004

CERTIFICATIONS & TRAINING

Residential Measurement Provider, 108212, National Radon Proficiency Program, Anaheim, California, 2015

REGISTRATIONS

Certified Asbestos Consultant #CAC #15-5379, State of California Division of Occupational Safety and Health

Lead Related Construction Inspector Assessor #19526, California Department of Public Health

MEMBERSHIPS

Member, Groundwater Resources Association of California

PROJECT EXPERIENCE

Health, Safety & Industrial Hygiene

Confidential Health Care Company, Asbestos, Lead-Based Paint, and Hazardous Materials Survey, Northern California (Staff)

Alicia assisted with site inspections for asbestos, lead-based paint, and hazardous materials at multiple occupied hospitals and office spaces. The scope of work involved sample collection for asbestos and lead-based paint in addition to the quantification of universal wastes (PCBs, mercury containing equipment, refrigerants, etc.) that would require special handling and disposal. She assisted with the preparation of reports summarizing findings.

State of California General Services, Asbestos, Lead-Based Paint, and Hazardous Materials Survey, Northern California (Project Lead)

Alicia assisted with site inspections for asbestos, lead-based paint, and hazardous materials at multiple communication towers in remote areas. The scope of work involved sample collection for asbestos and lead-based paint in addition to the quantification of universal wastes (PCBs, mercury containing equipment, refrigerants, etc.) that would require special handling and disposal. She assisted with the preparation of reports summarizing findings.

* denotes projects completed with other firms

Alicia R Jansen CAC, LRCST

Environmental Scientist

Indoor Air Quality Assessments*, San Jose, California (Staff)

Alicia performed site inspections, interviews, and collected air samples to be analyzed for various air pollutants and molds including formaldehyde, penicillium, aspergillus, cladosporium, and stachybotry. She prepared reports summarizing findings and made recommendations.

Veteran's Administration of Puget Sound, Asbestos and Lead-Based Paint Survey, Seattle, Washington (Project Scientist)

Alicia served as the Project Scientist responsible for hazardous building material assessments, specifically asbestos and lead-based paint. These services were required as part of the pre-design tasks for this project. Over 300 samples were collected over the span of four days culminating in a final hazardous building materials report to be incorporated into the facility design as well as demolition activities once the construction phase of the project commences.

Interim Remedial Action, Indoor Air Sampling, and Sub-Slab Soil Gas Sampling, Sunnyvale, California (Staff)

Alicia conducted an indoor air sampling survey using air sampling pumps, dosimeter badges, and flame ionization detector (FID) during a sump excavation. She performs semi-annual sub-slab soil vapor sampling and indoor air quality surveys using summa canisters. She assists with the preparation and submittal of reports summarizing the findings and provides recommendations to the RWQCB.

Lead Dust Assessment and Abatement Oversight, Fremont, California (Project Scientist)

Alicia assisted with the evaluation of lead dust in an industrial facility. A total of 307 dust wipe samples were collected in order to evaluate the potential presence of lead dust throughout the two-story, 500,000 square foot manufacturing building.

Former Tesoro Coke Facility, Asbestos, Lead-Based Paint Survey, Pittsburg, California (Project Scientist)

Alicia assisted with an asbestos and lead paint survey of 20 structures at the facility ultimately scheduled for demolition. More than 200 samples were collected over the span of two days. A report was prepared that will stand up to regulatory scrutiny for demolition while providing the information needed for worker safety during demolition activities at the facility

Permitting, Compliance, Auditing

Tesoro Refinery, Initial Study*, Benicia, California (Staff)

Alicia assisted with the background research and preparation of applicant-prepared initial study for the upgrade of a refinery.

Transmission Line Upgrade*, San Mateo to San Francisco, California (Staff)

Alicia supported the environmental compliance program for the construction of a 27-mile 230 kV underground and overhead transmission line. She assisted with the preparation and submittal of variance requests, extra work space requests, and daily and weekly reports for submittal to the California Public Utilities Commission. She also conducted research and assisted with training and report preparation.

* denotes projects completed with other firms

Remedial Investigations & Assessments

Multiple Confidential Clients, Phase I Environmental Site Assessments (ESA), Multiple Sites, California (Project Lead)

Alicia performs Phase I ESA in accordance with the practices identified in the American Society for Testing and Materials (ASTM) Standard Practice for Environmental Site Assessments: Phase I Environmental Site Assessment Process, ASTM Designation E 1527-13 to achieve compliance with requirements of the “All Appropriate Inquiries” rule required to obtain protection from liability under the federal Comprehensive Environmental Response, Cleanup and Liability Act (CERCLA). Previous sites include large industrial warehouses, multi-tenant commercial buildings, and residential properties. She reviews topographic maps, Sanborn Fire Insurance Maps, and files at local regulatory agencies. She interviews present and former property owners and performed site and adjacent property reconnaissance. She prepares reports summarizing the findings and provides recommendations for further assessment if applicable.

California Department of Transportation Portfolio, Multiple Sites, Northern California (Project Lead)

Alicia prepared quarterly groundwater monitoring reports, subsurface investigation reports, sensitive receptor surveys, and preferential pathway studies for various California Department of Transportation locations throughout northern California. She assisted with the utility locating, work plan preparation, field coordination, archived data onto the State Water Resource Control Board’s (RWQCB) Geotracker electronic filing system.

Homebuilder, Soil Gas Sampling and Human Health Risk Assessment, San Jose, California (Project Lead)

Alicia performed a soil vapor survey in conformance with the DTSC, Advisory Active Soil Gas Investigations, using a low-dead volume soil vapor sampling device and a mobile laboratory for onsite chemical analysis. She also assisted with the report preparation summarizing the findings and providing recommendations for further assessment, if applicable.

Goodyear Portfolio, Northern California and Hawaii (Project Lead)

Alicia performed Phase I ESAs and Phase II Site Assessments for various Goodyear Tire & Rubber Company locations throughout California and Hawaii. She assisted with the installation of monitoring wells and exploratory borings; underground storage tank removals; site restoration; product removal with passive recovery system; archived data onto the State Water Resource Control Board’s Geotracker electronic filing system; and assisted with the preparation of quarterly groundwater monitoring reports, sensitive receptor surveys, site conceptual models, and subsurface investigation reports.

** denotes projects completed with other firms*

Kyle has more than 28 years of professional experience—17 of those years with Stantec—providing geotechnical and environmental consulting. During the course of his experience, he has been involved with a wide variety of geological and engineering projects. He has been in direct charge of quality control/quality assurance (QA/QC) work for Stantec and previous firms for geological, engineering geological, and environmental services primarily in California. Additionally, Kyle has been a primary contact for Stantec with many different clients (including multi-party actions) and regulatory bodies involving contracting, workplan approvals, site assessments and closures, permitting, remedial action, and litigation support. With regard to litigation services, Kyle has extensive experience providing expert witness testimony, second-party review, and litigation support and analysis.

Kyle's extensive experience includes assessment and remediation of property-specific and regional issues involving soil and groundwater contaminated with petroleum hydrocarbons, chlorinated solvents, heavy metals, pesticides, and PCBs.

He currently serves as the managing principal geologist in Stantec's Redlands, California office.

EDUCATION

Engineering Geology/Hydrogeology, California State University, Los Angeles, California, 1984

AS, General Science, Crafton Hills College, Yucaipa, California, 1975

BS, Geological Sciences, California State University, Long Beach, California, 1982

REGISTRATIONS

Certified Engineering Geologist #1271, State of California Issued 1985, Expires 2011

Professional Geologist #4066, State of California Issued 1985, Expires 2011

PROJECT EXPERIENCE

Bioremediation

Excavation and Treatment of Petroleum-Contaminated Soil

Kyle designed the excavation and treatment of 45,000 cubic yards of petroleum-contaminated soil. Soil treatment included utilizing vapor extraction, combined with bioremediation.

** denotes projects completed with other firms*

Chemicals & Polymers

Two Former Chemical Plants, Environmental Site Assessments and Remediation, Vernon, California

Mr. Emerson was part of the team for conducting Phase I and Phase II Environmental Site Assessments (ESA) and developing remedial action plans for two former chemical plant sites with 80-year industrial histories. Phase I ESAs used historical files, maps, aerial photographs, available documents, and data from public agencies and historical directories for identifying recognized environmental concerns. Extensive Phase II ESA survey activities aided in identifying below-grade structures such as vaults/USTs, as well as assessing the extent of influence and nature of the contamination. These investigations confirmed the presence of heavy metals, petroleum hydrocarbons, volatile organic compounds, polychlorinated biphenyls, radioactive materials, semi-volatile organic compounds, and polycyclic aromatic compounds in the soils for these sites. Specific areas of concern included former settling ponds, a bone yard, maintenance areas, transformer and substations, wastewater treatment facilities, and above-ground storage tank farms. A conceptual mode was developed for use in a health risk assessment and developed risk-based corrective actions to address potential health and environmental concerns. He assisted with the development and implementation of a remedial action plan, combined administrative controls, engineering controls, and active remediation; this resulted in the cost-effective return of one site to active use, and is reducing health risks to occupants and the public at the second site.

CONFIDENTIAL: Aerospace Adhesives and Coatings Plant, Glendale, California

Mr. Emerson was part of the team that conducted feasibility studies to evaluate remedial alternatives for remediation of chlorinated VOCs, 1,4 dioxane, and hexavalent chromium (CrVI) in soil, soil vapor, and groundwater. Feasibility studies included groundwater pump testing, benchscale column testing to evaluate in situ alternatives for reducing CrVI to the less mobile CrIII valence state, soil vapor extraction, capping, and excavation. Field pilot studies were performed to evaluate the efficiency of various CrVI reductants including the use of ferrous sulfate, calcium polysulfide, emulsified oil, and fructose. Extensive multi-depth soil vapor testing was conducted to evaluate the distribution of VOCs in the subsurface and to support vapor intrusion risk assessment. Feasibility studies were completed in 2008. Remedial actions are expected to be completed in 2011.

Condition Assessments

Assessment and Mitigation of Manufacturing Facility

Kyle managed the assessment and mitigation of an ammunition manufacturing facility covering 1,100 acres in a complex geologic environment. The contaminants involved red and white phosphorous, TNT, chlorinated solvents, solid wastes, and live ordinance.

Soil Contamination Assessment Supervision and Management

Kyle managed and supervised soil contamination assessment and in-situ remediation of heavy metals involving chromium, cadmium, nickel and zinc by chemical fixation to depths in excess of 40 feet below ground surface beneath existing structures within several manufacturing facilities.

* denotes projects completed with other firms

Kyle D. Emerson PG, CEG

Managing Principal Geologist

Litigation Support and Expert Testimony

Kyle provided litigation support and expert testimony on more than 20 separate projects involving service stations, chlorinated solvent cases, heavy metal, and semi-volatile releases.

Corporate / Office

Commercial Developer - Environmental Remediation of Former Dry Cleaners, El Centro, California

Mr. Emerson was responsible for assessments and remediation at this former dry cleaners which released the dry cleaning chemical tetrachloroethene (PCE) to the ground and underlying groundwater. The work included initial site assessment, agency interaction and negotiations with the California Regional Water Quality Control Board (CRWQCB), and Colorado Basin Region human health risk assessment (HHRA), design and implementation of remedial investigations, feasibility studies, remedial action plans, and implementation of remediation in mitigating chlorinated solvent contamination in vadose and saturated zones at concentrations indicative of DNAPL. The results of the completed remediation, as well as continued confirmation sampling and monitoring, allowed the CRWQCB to issue site closure in 2008. The site has since been redeveloped into a new commercial development.

Environmental Assessments

Siting Studies

Kyle performed initial siting studies for potential Class I, II, and III landfills. The project included detailed geologic mapping, hydrogeological studies, and permeability studies of caps and liners.

Environmental Site Remediation

Assessment and Remedial Design, California (Project Supervisor)

Kyle supervised the assessment and remedial design of a system to eliminate salt brine contamination in shallow perched water horizons in the Yucaipa, San Bernardino, and Riverside areas of southern California.

Design and Installation of Recovery Systems*

Kyle designed and installed numerous free-product recovery systems that successfully recovered product. One of the sites contained product up to 11-feet thick covering more than three city blocks. The dissolved phase had affected a multi-aquifer system and a public drinking water system.

Geophysical Characterizations*

Kyle performed and supervised numerous geophysical characterizations to determine the extent of old landfills. He provided classification studies, landfill gas monitoring, removal verification during grading, methane collection and mitigation plans, permitting, and closure plans.

Domestic Landfill Development*

Kyle designed and supervised the dynamic consolidation of a domestic landfill for development. He used this process to minimize expected settlement to overlying structures. Kyle designed commercial developments on closed landfills that involved complex methane collection and monitoring systems and building settlement controls.

* denotes projects completed with other firms

Kyle D. Emerson PG, CEG

Managing Principal Geologist

Clay Borrow Site Studies

Kyle performed more than 10 separate clay borrow site studies for determining sources of material to cap landfills; ranged from a 20-acre dry lakebed to a 450-acre parcel in complex folded marine sediments.

Assessment, Clean Up, and Regulatory Support Management, Santa, Monica (Project Manager)

Kyle managed the assessment, clean up, and complex regulatory support of a PRP site in an MTBE case (Charnock subbasin). His work involved more than 20 environmental professionals working full time for two years to complete the assessment and clean up mandated by the regulatory agencies.

Hazardous Waste

San Gabriel Valley Superfund Site, Remediation & Closure of Multiple Source Areas, Industry, California

Mr. Emerson performed feasibility studies to evaluate appropriate and relevant remedial alternatives to mitigate constituents of concern in five AOCs contaminated with chlorinated hydrocarbons, heavy metals, petroleum fuel, and cutting oils. Ultimately, a combination of remedial alternatives was implemented that included large-diameter auger excavation to 45 feet to minimize impacts on facility operations, vapor extraction, vapor intrusion risk assessment, deed restriction, and monitored natural attenuation. At the completion of remedial actions, confirmation soil, soil vapor, and groundwater sampling were conducted and followed with risk assessment to demonstrate that remedial objectives had been achieved. No further action was recently granted by the US EPA and Los Angeles Regional Water Quality Control Board.

Mixed-Use

Port of San Diego Rohr Facility, Chula Vista, California

Mr. Emerson assisted in a detailed subsurface assessment of the Rohr facility. The intent of the assessment was to evaluate the 40-acre former aircraft part manufacturing facility for acquisition by the Port of San Diego for redevelopment into a business park and entertainment complex. The assessment identified the presence of soil, soil vapor, and groundwater impacts by petroleum hydrocarbons, VOCs, heavy metals, PCBs, and semi-volatile organic compounds. He utilized many sampling techniques to assess the limits and concentrations of contaminants in the subsurface. Ultimately, the team was able to develop a cost estimate for potential remedial action cost associated to corrective action to allow redevelopment.

Master Planned Commercial/Residential Redevelopment Project, Whittier, California (Project Manager)

Kyle oversaw the assessment of 26 contiguous properties that are part of a 21-acre master planned commercial/residential redevelopment project. The properties included industrial facilities, platting lines, fuel USTs, and metal processing plants, among others. The estimated cleanup costs are approximately \$2 million.

* denotes projects completed with other firms

Kyle D. Emerson PG, CEG

Managing Principal Geologist

Multi-Unit / Family Residential

Residential Development Assessment, Ventura, California (Project Director)

Kyle directed an assessment of a 40-acre former agricultural property proposed for residential development. Pesticides were identified above hazardous waste levels and preliminary remediation goals established by the U.S. Environmental Protection Agency. Through corrective grading methods and onsite placement of the pesticide impacted soils, all material were re-used on site without offsite disposal. The overall cost savings for the client was more than \$1 million. Total cost was less than \$250,000 for all necessary activities.

Oil & Gas

Oil Field Site Assessments*

Kyle performed site assessments at oil field leases involving refineries, bulk storage areas, piping systems and wellhead, and drilling mud pit contamination.

Environmental Protection Agency Superfund Action, Culver City, California (Project Manager)

Kyle served as the project manager representing a major oil company in the assessment, remedial action, and litigation support in a multi-party contamination case affecting a City water supply. The assessment involved more than 250 continuous core borings up to 100 feet, as well as extensive remedial actions. The total cost for all related activities was \$22 million. The case is settled and the closure of the site is pending.

Project Management

Liability and Property Management Consulting Services

Kyle is providing liability and property management consulting services to more than 10 medium to large property development firms in the US. His work involves property transaction assessments, contract review, acquisition guideline development, liability management evaluation, insurance acquisition, and strategic planning.

Residential Development

Environmental Development Management and Review (Project Manager)

Kyle manages and reviews environmental development issues for a large residential developer specializing in development of contaminated industrial properties by providing innovative solutions in developing contaminated properties for residential use through risk assessment, engineering, and administrative and property development controls.

Site Management and Remediation

Design and Implementation of Biodegradation Programs*, California

Kyle designed and implemented one of the first in-situ biodegradation programs in California; it involved 50,000 cubic yards of diesel-contaminated soils, and groundwater to depths of 70 feet below ground surface.

* denotes projects completed with other firms

Soil and Groundwater Remediation Systems

Soil and Groundwater Contamination Assessments and Mitigation*, California (Project Manager)

Kyle managed numerous chlorinated solvent soil and groundwater contamination assessments and mitigation programs in southern California. The projects involved releases that impacted soil and groundwater to depth of groundwater more than 700 feet in multi-aquifer systems. One case involved with plume dimensions more than 1 mile from the source affecting residential properties.

Soil and Groundwater Assessment and Remediation Programs*

Implemented hundreds of soil and groundwater assessment and remediation programs at various service station facilities in Southern and Northern California, and Nevada. Work involved assessment, remedial design, installation, maintenance and monitoring. Closure has been received on a majority of these sites.

Assessment and Remediation Management*

Kyle managed the assessment and remediation of soil and groundwater manufacturing at dry cleaning facilities contaminated with chlorinated solvents.

Warehouse / Light Industrial

Glendale Redevelopment Project, Glendale, California (Project Manager)

Kyle managed the assessment and remedial actions during the redevelopment of an industrial property. The project involved the demolition of a historic manufacturing facility and a commercial dry cleaner. Each of these facilities were associated with releases of solvents and petroleum hydrocarbons. Remedial actions involved excavation by pattern drilling and off site disposal along with removal of former USTs. The total cost of remediation and assessment was \$450,000.00.

Compton Redevelopment Project, Compton, California (Project Manager)

Kyle is serving as project manager for the assessment and remedial actions for a large redevelopment project. The project involves the redevelopment of a historic manufacturing facility and a former dry cleaner. Each of these facilities were associated with releases of solvents and petroleum hydrocarbons. The industrial facility was also associated with significant volumes of buried waste that required removal and disposal. These wastes also included the chemical referenced above, as well as PCBs and heavy metals. Remediation has included excavation, vapor extraction, and chemical fixation. The total cost of this project has been \$2.8 million to date.

** denotes projects completed with other firms*

Kyle D. Emerson PG, CEG

Managing Principal Geologist

PUBLICATIONS

In-Situ Bioremediation of an Underground Diesel Fuel Spill: A Case Study. Environmental Management, 1989.

SOUTH EL MONTE, CALIFORNIA 91733

Appendix C User Provided Records
October 12, 2021

Appendix C USER PROVIDED RECORDS





PHASE I ESA USER'S QUESTIONNAIRE

In order to qualify for protection from land owner liability under CERCLA as an *innocent landowner*, *bona fide prospective purchaser*, or *contiguous property owner*, ASTM standard practice E1527-13 and the federal AAI rule (40 CFR 312) require that the User of the Phase I ESA report provide certain information (if available) to the Environmental Professional completing the assessment. Failure to provide this information could result in a determination that "all appropriate inquiry" is not complete. Information that is not or cannot be provided to the Environmental Professional may be identified as a "data gap" in the Phase I ESA report.

Please answer the following questions as completely as possible. Attach additional pages as needed. Return the completed questionnaire to Stantec along with the executed Authorization For services form.

1. Property Information

Property Name: Starlite Swap Meet_____

Property Address(es): 2540 Rosemead Blvd_____

City: South El Monte_____ State CA Zip 91733_____

Property Owner Name: California T.C. Group, L.P._____

Property Owner Phone #: 617-710-0079

2. Contact For Site Access

Name: Monica Tsai_____

Company/Organization/Title: Property Manager_____

Phone # 626-456-1195_____ E-Mail Address: MonicaMaple1764@gmail.com_____

3. Environmental Cleanup Liens. Are you aware of any environmental cleanup liens against the property that are filed or recorded under federal, tribal, state or local law?

_____ Yes _____x_____ No

If yes, describe or attach details of the lien _____

4. Activity and Land Use Limitations. Are you aware of any activity and use limitations, such as engineering controls, land use restrictions, or institutional controls that are in place at the property and/or have been filed or recorded as applicable to the property as a result of environmental contamination, investigation, cleanup, or related matters?

_____ Yes _____x_____ No

If yes, describe or attach details of the limitations _____

5. Specialized Knowledge or Experience. As the User of this ESA, do you have any specialized knowledge or experience related to the property or nearby properties? For example, are you involved in the same line of business as the current or former occupants of the property or an adjoining property, such that you would have specialized knowledge about chemicals and processes used by this type of business?

_____ Yes No

If yes, describe or attach details of your specialized knowledge or experience _____

6. Relationship of Purchase Price to Fair Market Value of Property. Does the purchase price being paid for the property reasonably reflect the fair market value?

Yes _____ No

_____ Not applicable. User is not involved in a purchase of the property.

If you conclude that there is a difference, do you have any reason to believe that the reduced purchase price may be related to contamination known or believed to be present at the property?

_____ Yes, I have reason to believe that the purchase price for the property has been reduced in comparison with the fair market value due to contamination known or believed to be present at the property.

No, I have no reason to believe that the purchase price for the property has been reduced in comparison with the fair market value due to contamination known or believed to be present at the property.

7. Commonly Known or Reasonably Ascertainable Information. Are you aware of commonly known or reasonably ascertainable information about the property that would help the Environmental Professional to identify conditions indicative of releases or threatened releases of hazardous substances or petroleum products? For example:

Do you know the past uses of the property?

Yes (describe) Swap meet and drive in movie theater _____

_____ No

Do you know of chemicals, hazardous substances or petroleum products that are present or once were present at the property?

Yes (describe) Previously identified methane _____

_____ No

Do you know of spills or other releases of chemicals, hazardous substances or petroleum products that have taken place at the property?

Yes (describe) _____

No

Do you know of any environmental cleanups that have taken place at the property?

Yes (describe) _____

No

8. The Degree of Obviousness of Contamination. E1527-13 and the federal AAI rule (40 CFR 312.31) require that the Phase I ESA consider the degree of obviousness of the presence or likely presence of contamination at the property, and the ability to detect the contamination by appropriate investigation. Based on your knowledge and experience related to the property, are there any *obvious* indicators that point to the presence or likely presence of contamination at the property?

Yes (describe) Previously identified methane _____

No

9. Availability of Previous Environmental Reports. Are you aware of previous environmental site assessment reports, other environmental reports, documents, correspondence, etc. concerning the property and its environmental condition?

Yes (describe) Previous Phase I _____

No

Signature:  _____

Name (printed): David Tsay _____

Title: Authorized Partner _____

Date: 7/29/2021 _____

AMENDED



First American Title

First American Title Company
1250 Corona Pointe Court, Suite 200
Corona, CA 92879

Dee Katsuda
KB Home
10990 Wilshire Boulevard, 7th Floor
Los Angeles, CA 90024

Customer Reference: South El Monte

Order Number: OSA-6262814 (29)

Title Officer: Hugo Tello
Phone: (951)256-5883
Fax No.: (866)782-3439
E-Mail: htello@firstam.com

Buyer:
Owner: California T.C. Group, LP

PRELIMINARY REPORT

In response to the above referenced application for a policy of title insurance, this company hereby reports that it is prepared to issue, or cause to be issued, as of the date hereof, a Policy or Policies of Title Insurance describing the land and the estate or interest therein hereinafter set forth, insuring against loss which may be sustained by reason of any defect, lien or encumbrance not shown or referred to as an Exception below or not excluded from coverage pursuant to the printed Schedules, Conditions and Stipulations of said Policy forms.

The printed Exceptions and Exclusions from the coverage and Limitations on Covered Risks of said policy or policies are set forth in Exhibit A attached. *The policy to be issued may contain an arbitration clause. When the Amount of Insurance is less than that set forth in the arbitration clause, all arbitrable matters shall be arbitrated at the option of either the Company or the Insured as the exclusive remedy of the parties.* Limitations on Covered Risks applicable to the CLTA and ALTA Homeowner's Policies of Title Insurance which establish a Deductible Amount and a Maximum Dollar Limit of Liability for certain coverages are also set forth in Exhibit A. Copies of the policy forms should be read. They are available from the office which issued this report.

Please read the exceptions shown or referred to below and the exceptions and exclusions set forth in Exhibit A of this report carefully. The exceptions and exclusions are meant to provide you with notice of matters which are not covered under the terms of the title insurance policy and should be carefully considered.

It is important to note that this preliminary report is not a written representation as to the condition of title and may not list all liens, defects, and encumbrances affecting title to the land.

This report (and any supplements or amendments hereto) is issued solely for the purpose of facilitating the issuance of a policy of title insurance and no liability is assumed hereby. If it is desired that liability be assumed prior to the issuance of a policy of title insurance, a Binder or Commitment should be requested.

Dated as of May 28, 2020 at 7:30 A.M.

The form of Policy of title insurance contemplated by this report is:

To Be Determined

A specific request should be made if another form or additional coverage is desired.

Title to said estate or interest at the date hereof is vested in:

CALIFORNIA T.C. GROUP, A CALIFORNIA LIMITED PARTNERSHIP

The estate or interest in the land hereinafter described or referred to covered by this Report is:

A fee.

The Land referred to herein is described as follows:

(See attached Legal Description)

At the date hereof exceptions to coverage in addition to the printed Exceptions and Exclusions in said policy form would be as follows:

1. General and special taxes and assessments for the fiscal year 2020-2021, a lien not yet due or payable.
2. The lien of supplemental taxes, if any, assessed pursuant to Chapter 3.5 commencing with Section 75 of the California Revenue and Taxation Code.
3. An easement for Pipelines for the transportation of gas and incidental purposes, recorded October 28, 1948 as Instrument No. 2271 in [Book 28898, Page 381](#) of Official Records.
In Favor of: Southern California Gas Company and Southern Counties Gas Company
Affects: Parcel 1
4. An easement for pipelines for the transportation of gas and incidental purposes, recorded April 6, 1949 as Instrument No. 2396 in [book 29773, Page 298](#) of Official Records.
In Favor of: Southern California Gas Company and Southern Counties Gas Company
Affects: Parcel 2

5. The terms and provisions contained in the document entitled Covenant and Agreement recorded January 26, 1961 as [Book M-692, Page 895](#) of Official Records.

(Affects Parcel 3)

6. An easement for Covered storm drain and appurtenant structures and incidental purposes, recorded January 23, 1975 as Instrument No. [2108](#) of Official Records.
In Favor of: Los Angeles County Flood Control District
Affects: As described therein

7. An easement for Covered storm drain and appurtenant structures and incidental purposes, recorded March 21, 1975 as Instrument No. [4495](#) of Official Records.
In Favor of: Los Angeles County Flood Control District
Affects: As described therein

8. A deed of trust to secure an original indebtedness of \$6,000,000.00 recorded August 04, 1989 as Instrument No. [89-1255916](#) of Official Records.

Dated: July 15, 1989

Trustor: California T.C. Group, A California Limited Partnership

Trustee: American Securities Company, A Corporation

Beneficiary: Wells Fargo Bank, National Association

Affects: The land and other property.

The above deed of trust states that it secures an equity line/revolving line of credit.

A document recorded August 03, 1994 as Instrument No. [94-1435982](#) of Official Records provides that the deed of trust or the obligation secured thereby has been modified.

A document recorded July 31, 2001 as Instrument No. [01-1365458](#) of Official Records provides that the deed of trust or the obligation secured thereby has been modified.

A document recorded August 18, 2006 as Instrument No. [06-1842381](#) of Official Records provides that the deed of trust or the obligation secured thereby has been modified.

9. The fact that the land lies within the boundaries of the South El Monte Improvement District Project No. 3 Redevelopment Project Area Redevelopment Project Area, as disclosed by the document recorded July 17, 1998 as Instrument No. [98-1223608](#) of Official Records.

(Affects Parcel 3)

10. The terms and provisions contained in the document entitled "Memorandum of Understanding" recorded July 01, 2009 as Instrument No. [20090994724](#) of Official Records.
11. Prior to the issuance of any policy of title insurance, the Company will require:

12. With respect to CALIFORNIA T.C. GROUP, a California limited partnership:
 - a. That a certified copy of the certificate of limited partnership (form LP-1) and any amendments thereto (form LP-2) be recorded in the public records;
 - b. A full copy of the partnership agreement and any amendments;
 - c. Satisfactory evidence of the consent of a majority in interest of the limited partners to the contemplated transaction;
 - d. Other requirements which the Company may impose following its review of the material required herein and other information which the Company may require.

INFORMATIONAL NOTES

Note: The policy to be issued may contain an arbitration clause. When the Amount of Insurance is less than the certain dollar amount set forth in any applicable arbitration clause, all arbitrable matters shall be arbitrated at the option of either the Company or the Insured as the exclusive remedy of the parties. If you desire to review the terms of the policy, including any arbitration clause that may be included, contact the office that issued this Commitment or Report to obtain a sample of the policy jacket for the policy that is to be issued in connection with your transaction.

13. Taxes for proration purposes only for the fiscal year 2019-2020.
- | | |
|---------------------|---|
| First Installment: | \$38,451.25, PAID |
| Second Installment: | \$38,451.21, PAID |
| Tax Rate Area: | 12376; 03975 AND 03976 |
| APN: | 8102-037-020; 8102-037-022; 8102-037-024 AND 8102-035-017 |

The map attached, if any, may or may not be a survey of the land depicted hereon. First American expressly disclaims any liability for loss or damage which may result from reliance on this map except to the extent coverage for such loss or damage is expressly provided by the terms and provisions of the title insurance policy, if any, to which this map is attached.

LEGAL DESCRIPTION

Real property in the City of South El Monte, County of Los Angeles, State of California, described as follows:

PARCEL 1: (APN: 8102-037-020 AND 8102-037-022)

PARCEL 1 OF CERTIFICATE OF COMPLIANCE /LOT LINE ADJUSTMENT RECORDED MARCH 18, 2016 AS INSTRUMENT NO. [20160296565](#) OF OFFICIAL RECORDS, BEING THAT PORTION OF LOT 30, TRACT NO. 621, IN THE CITY OF SOUTH EL MONTE, COUNTY OF LOS ANGELES, STATE OF CALIFORNIA, AS SHOWN ON MAP FILED IN [BOOK 15, PAGES 182 AND 183](#) OF MAPS, IN THE OFFICE OF THE COUNTY RECORDER OF SAID COUNTY, WITHIN THE FOLLOWING DESCRIBED BOUNDARIES:

BEGINNING AT A POINT IN THE EASTERLY LINE OF SAID LOT DISTANT NORTHERLY THEREON 100 FEET FROM THE SOUTHEASTERLY CORNER OF SAID LOT; THENCE NORTHWESTERLY IN A DIRECT LINE TO A POINT IN THE NORTHERLY LINE OF THE SOUTHERLY 200 FEET OF SAID LOT DISTANT WESTERLY THEREON 100 FEET FROM SAID EASTERLY LINE; THENCE WESTERLY ALONG SAID NORTHERLY LINE TO THE WESTERLY LINE OF THE EASTERLY 200 FEET OF SAID LOT; THENCE NORTHERLY ALONG SAID WESTERLY LINE TO THE NORTHERLY LINE OF THE SOUTHERLY 300 FEET OF SAID LOT; THENCE WESTERLY ALONG SAID LAST MENTIONED NORTHERLY LINE TO THE EASTERLY LINE OF THE WESTERLY 52 FEET OF SAID LOT; THENCE NORTHERLY ALONG SAID LAST MENTIONED EASTERLY LINE TO THE NORTHERLY LINE OF THE SOUTHERLY 500 FEET OF SAID LOT; THENCE EASTERLY ALONG SAID LAST MENTIONED NORTHERLY LINE TO THE WESTERLY LINE OF THE EASTERLY 100 FEET OF SAID LOT; THENCE NORTHERLY ALONG SAID LAST MENTIONED WESTERLY LINE TO THE NORTHERLY LINE OF SAID LOT; THENCE EASTERLY ALONG SAID LAST MENTIONED NORTHERLY LINE TO THE NORTHEASTERLY CORNER OF SAID LOT; THENCE SOUTHERLY ALONG THE EASTERLY LINE OF SAID LOT TO THE POINT OF BEGINNING.

PARCEL 2: (APN: 8102-037-024)

PARCEL 2 OF CERTIFICATE OF COMPLIANCE /LOT LINE ADJUSTMENT RECORDED MARCH 18, 2016 AS INSTRUMENT NO. [20160296565](#) OF OFFICIAL RECORDS, BEING LOT 29 OF TRACT 621, IN THE CITY OF SOUTH EL MONTE, COUNTY OF LOS ANGELES, STATE OF CALIFORNIA, AS SHOWN ON MAP FILED IN [BOOK 15 PAGES 182 AND 183](#) OF MAPS, IN THE OFFICE OF THE COUNTY RECORDER OF SAID COUNTY.

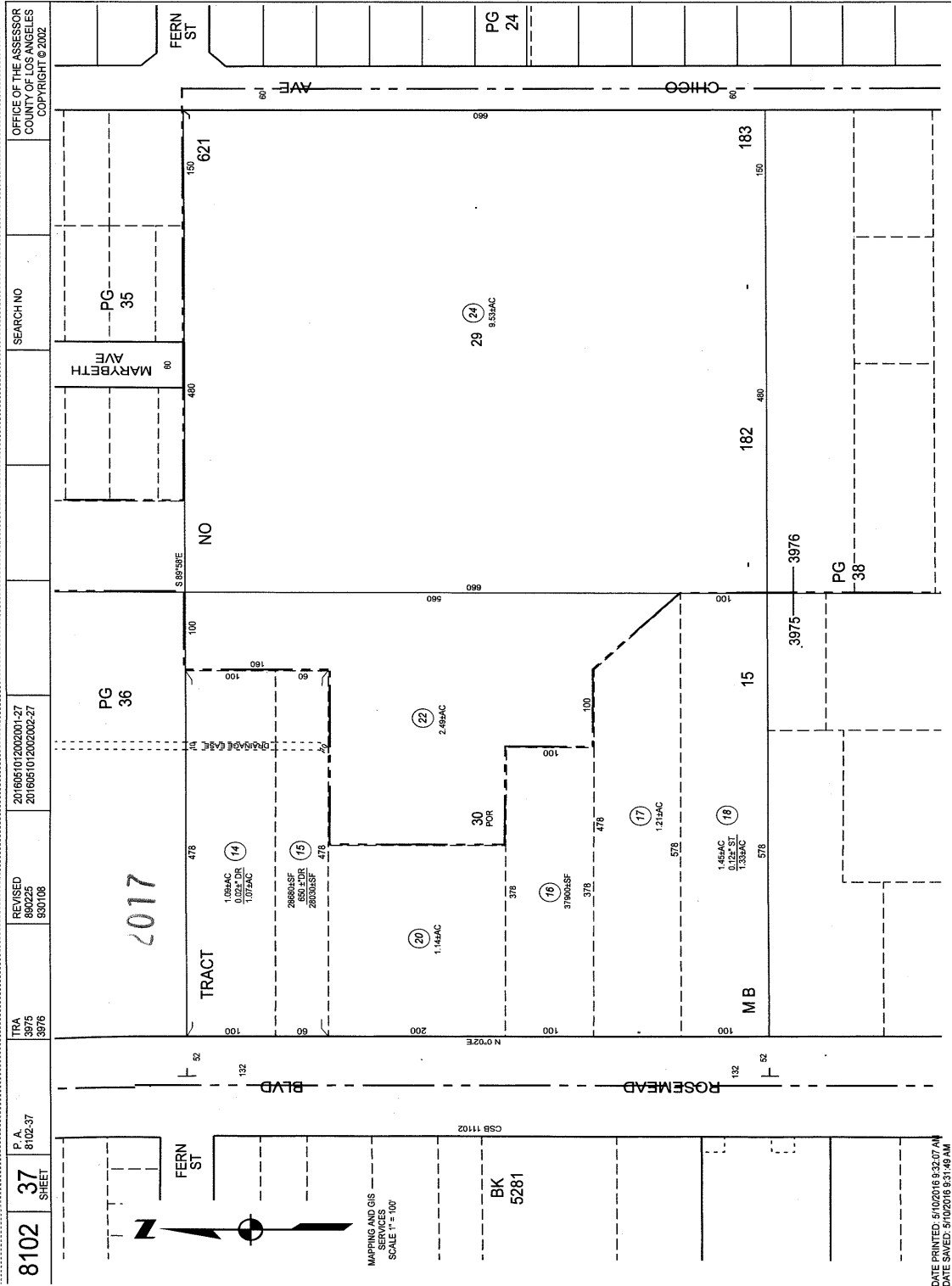
PARCEL 3: (APN: 8102-035-017)

THAT PORTION OF LOT 12, OF TRACT 621, IN THE RANCHO POTRERO GRANDE, IN THE CITY OF SOUTH EL MONTE, COUNTY OF LOS ANGELES, STATE OF CALIFORNIA, AS PER MAP RECORDED IN [BOOK 15 PAGES 182 AND 183](#) OF MAPS, IN THE OFFICE OF THE COUNTY RECORDER OF SAID COUNTY, DESCRIBED AS FOLLOWS:

BEGINNING AT A POINT IN THE EAST LINE OF SAID LOT, DISTANT SOUTH ALONG SAID EAST LINE, 250 FEET FROM THE SOUTHEAST CORNER OF LOT 22, BLOCK "C" OF TRACT 11814, AS PER MAP RECORDED IN [BOOK 216 PAGE 21](#) OF MAPS, IN THE OFFICE OF THE COUNTY RECORDER OF SAID COUNTY; THENCE WEST PARALLEL WITH THE SOUTH LINE OF SAID LOT 22, A DISTANCE OF 150 FEET TO THE NORTHEAST CORNER OF THE LAND DESCRIBED IN THE DEED TO TUNIS ANTHONY KOLL AND WIFE, RECORDED DECEMBER 27, 1946 IN [BOOK 24017 PAGE 407](#) OF OFFICIAL RECORDS OF SAID COUNTY; THENCE SOUTH ALONG THE EAST LINE AND THE SOUTHERLY PROLONGATION THEREOF OF

THE LAND SO CONVEYED, TO A POINT IN THE SOUTH LINE OF SAID LOT 12, DISTANT WEST ALONG SAID SOUTH LINE, 150 FEET FROM THE SOUTHEAST CORNER OF SAID LOT 12; THENCE EAST ALONG SAID SOUTH LINE OF LOT 12, A DISTANCE OF 150 FEET TO SAID SOUTHEAST CORNER OF LOT 12; THENCE NORTH ALONG SAID EAST LINE OF LOT 12 TO THE POINT OF BEGINNING.

EXCEPT ALL PETROLEUM, OIL AND ASPHALTUM, GAS AND ALL HYDROCARBONS IN, ON OR UNDER THE SOUTH HALF OF LOT 12, EXCEPTED AND RESERVED BY LINUS J. NIEMEYER AND CHRISTA MIEMEYER AS PER DEED RECORDED JULY 7, 1948 INSTRUMENT NO. 546, OF OFFICIAL RECORDS.



NOTICE

Section 12413.1 of the California Insurance Code, effective January 1, 1990, requires that any title insurance company, underwritten title company, or controlled escrow company handling funds in an escrow or sub-escrow capacity, wait a specified number of days after depositing funds, before recording any documents in connection with the transaction or disbursing funds. This statute allows for funds deposited by wire transfer to be disbursed the same day as deposit. In the case of cashier's checks or certified checks, funds may be disbursed the next day after deposit. In order to avoid unnecessary delays of three to seven days, or more, please use wire transfer, cashier's checks, or certified checks whenever possible.

EXHIBIT A
LIST OF PRINTED EXCEPTIONS AND EXCLUSIONS (BY POLICY TYPE)

CLTA STANDARD COVERAGE POLICY – 1990
EXCLUSIONS FROM COVERAGE

The following matters are expressly excluded from the coverage of this policy and the Company will not pay loss or damage, costs, attorneys' fees or expenses which arise by reason of:

1. (a) Any law, ordinance or governmental regulation (including but not limited to building or zoning laws, ordinances, or regulations) restricting, regulating, prohibiting or relating (i) the occupancy, use, or enjoyment of the land; (ii) the character, dimensions or location of any improvement now or hereafter erected on the land; (iii) a separation in ownership or a change in the dimensions or area of the land or any parcel of which the land is or was a part; or (iv) environmental protection, or the effect of any violation of these laws, ordinances or governmental regulations, except to the extent that a notice of the enforcement thereof or a notice of a defect, lien, or encumbrance resulting from a violation or alleged violation affecting the land has been recorded in the public records at Date of Policy.
- (b) Any governmental police power not excluded by (a) above, except to the extent that a notice of the exercise thereof or notice of a defect, lien or encumbrance resulting from a violation or alleged violation affecting the land has been recorded in the public records at Date of Policy.
2. Rights of eminent domain unless notice of the exercise thereof has been recorded in the public records at Date of Policy, but not excluding from coverage any taking which has occurred prior to Date of Policy which would be binding on the rights of a purchaser for value without knowledge.
3. Defects, liens, encumbrances, adverse claims or other matters:
 - (a) whether or not recorded in the public records at Date of Policy, but created, suffered, assumed or agreed to by the insured claimant;
 - (b) not known to the Company, not recorded in the public records at Date of Policy, but known to the insured claimant and not disclosed in writing to the Company by the insured claimant prior to the date the insured claimant became an insured under this policy;
 - (c) resulting in no loss or damage to the insured claimant;
 - (d) attaching or created subsequent to Date of Policy; or
 - (e) resulting in loss or damage which would not have been sustained if the insured claimant had paid value for the insured mortgage or for the estate or interest insured by this policy.
4. Unenforceability of the lien of the insured mortgage because of the inability or failure of the insured at Date of Policy, or the inability or failure of any subsequent owner of the indebtedness, to comply with the applicable doing business laws of the state in which the land is situated.
5. Invalidity or unenforceability of the lien of the insured mortgage, or claim thereof, which arises out of the transaction evidenced by the insured mortgage and is based upon usury or any consumer credit protection or truth in lending law.
6. Any claim, which arises out of the transaction vesting in the insured the estate of interest insured by this policy or the transaction creating the interest of the insured lender, by reason of the operation of federal bankruptcy, state insolvency or similar creditors' rights laws.

EXCEPTIONS FROM COVERAGE - SCHEDULE B, PART I

This policy does not insure against loss or damage (and the Company will not pay costs, attorneys' fees or expenses) which arise by reason of:

1. Taxes or assessments which are not shown as existing liens by the records of any taxing authority that levies taxes or assessments on real property or by the public records.
Proceedings by a public agency which may result in taxes or assessments, or notices of such proceedings, whether or not shown by the records of such agency or by the public, records.
2. Any facts, rights, interests, or claims which are not shown by the public records but which could be ascertained by an inspection of the land or which may be asserted by persons in possession thereof.
3. Easements, liens or encumbrances, or claims thereof, not shown by the public records.
4. Discrepancies, conflicts in boundary lines, shortage in area, encroachments, or any other facts which a correct survey would disclose, and which are not shown by the public records.
5. (a) Unpatented mining claims; (b) reservations or exceptions in patents or in Acts authorizing the issuance thereof; (c) water rights, claims or title to water, whether or not the matters excepted under (a), (b) or (c) are shown by the public records.
6. Any lien or right to a lien for services, labor or material unless such lien is shown by the public records at Date of Policy.

CLTA/ALTA HOMEOWNER'S POLICY OF TITLE INSURANCE (12-02-13)
EXCLUSIONS

In addition to the Exceptions in Schedule B, You are not insured against loss, costs, attorneys' fees, and expenses resulting from:

1. Governmental police power, and the existence or violation of those portions of any law or government regulation concerning:
 - a. building;
 - b. zoning;
 - c. land use;
 - d. improvements on the Land;
 - e. land division; and
 - f. environmental protection.

This Exclusion does not limit the coverage described in Covered Risk 8.a., 14, 15, 16, 18, 19, 20, 23 or 27.
2. The failure of Your existing structures, or any part of them, to be constructed in accordance with applicable building codes. This Exclusion does not limit the coverage described in Covered Risk 14 or 15.
3. The right to take the Land by condemning it. This Exclusion does not limit the coverage described in Covered Risk 17.
4. Risks:
 - a. that are created, allowed, or agreed to by You, whether or not they are recorded in the Public Records;
 - b. that are Known to You at the Policy Date, but not to Us, unless they are recorded in the Public Records at the Policy Date;
 - c. that result in no loss to You; or
 - d. that first occur after the Policy Date - this does not limit the coverage described in Covered Risk 7, 8.e., 25, 26, 27 or 28.
5. Failure to pay value for Your Title.
6. Lack of a right:
 - a. to any land outside the area specifically described and referred to in paragraph 3 of Schedule A; and
 - b. in streets, alleys, or waterways that touch the Land.

This Exclusion does not limit the coverage described in Covered Risk 11 or 21.
7. The transfer of the Title to You is invalid as a preferential transfer or as a fraudulent transfer or conveyance under federal bankruptcy, state insolvency, or similar creditors' rights laws.
8. Contamination, explosion, fire, flooding, vibration, fracturing, earthquake, or subsidence.
9. Negligence by a person or an Entity exercising a right to extract or develop minerals, water, or any other substances.

LIMITATIONS ON COVERED RISKS

Your insurance for the following Covered Risks is limited on the Owner's Coverage Statement as follows:

For Covered Risk 16, 18, 19, and 21 Your Deductible Amount and Our Maximum Dollar Limit of Liability shown in Schedule A.

The deductible amounts and maximum dollar limits shown on Schedule A are as follows:

	<u>Your Deductible Amount</u>	<u>Our Maximum Dollar Limit of Liability</u>
Covered Risk 16:	1% of Policy Amount Shown in Schedule A or \$2,500 (whichever is less)	\$10,000
Covered Risk 18:	1% of Policy Amount Shown in Schedule A or \$5,000 (whichever is less)	\$25,000
Covered Risk 19:	1% of Policy Amount Shown in Schedule A or \$5,000 (whichever is less)	\$25,000
Covered Risk 21:	1% of Policy Amount Shown in Schedule A or \$2,500 (whichever is less)	\$5,000

2006 ALTA LOAN POLICY (06-17-06)

EXCLUSIONS FROM COVERAGE

The following matters are expressly excluded from the coverage of this policy, and the Company will not pay loss or damage, costs, attorneys' fees, or expenses that arise by reason of:

1. (a) Any law, ordinance, permit, or governmental regulation (including those relating to building and zoning) restricting, regulating, prohibiting, or relating to
 - (i) the occupancy, use, or enjoyment of the Land;
 - (ii) the character, dimensions, or location of any improvement erected on the Land;

- (iii) the subdivision of land; or
- (iv) environmental protection;

or the effect of any violation of these laws, ordinances, or governmental regulations. This Exclusion 1(a) does not modify or limit the coverage provided under Covered Risk 5.

(b) Any governmental police power. This Exclusion 1(b) does not modify or limit the coverage provided under Covered Risk 6.

2. Rights of eminent domain. This Exclusion does not modify or limit the coverage provided under Covered Risk 7 or 8.
3. Defects, liens, encumbrances, adverse claims, or other matters
 - (a) created, suffered, assumed, or agreed to by the Insured Claimant;
 - (b) not known to the Company, not recorded in the Public Records at Date of Policy, but known to the Insured Claimant and not disclosed in writing to the Company by the Insured Claimant prior to the date the Insured Claimant became an Insured under this policy;
 - (c) resulting in no loss or damage to the Insured Claimant;
 - (d) attaching or created subsequent to Date of Policy (however, this does not modify or limit the coverage provided under Covered Risk 11, 13, or 14); or
 - (e) resulting in loss or damage that would not have been sustained if the Insured Claimant had paid value for the Insured Mortgage.
4. Unenforceability of the lien of the Insured Mortgage because of the inability or failure of an Insured to comply with applicable doing-business laws of the state where the Land is situated.
5. Invalidity or unenforceability in whole or in part of the lien of the Insured Mortgage that arises out of the transaction evidenced by the Insured Mortgage and is based upon usury or any consumer credit protection or truth-in-lending law.
6. Any claim, by reason of the operation of federal bankruptcy, state insolvency, or similar creditors' rights laws, that the transaction creating the lien of the Insured Mortgage, is
 - (a) a fraudulent conveyance or fraudulent transfer, or
 - (b) a preferential transfer for any reason not stated in Covered Risk 13(b) of this policy.
7. Any lien on the Title for real estate taxes or assessments imposed by governmental authority and created or attaching between Date of Policy and the date of recording of the Insured Mortgage in the Public Records. This Exclusion does not modify or limit the coverage provided under Covered Risk 11(b).

The above policy form may be issued to afford either Standard Coverage or Extended Coverage. In addition to the above Exclusions from Coverage, the Exceptions from Coverage in a Standard Coverage policy will also include the following Exceptions from Coverage:

EXCEPTIONS FROM COVERAGE

[Except as provided in Schedule B - Part II, [t[or T]his policy does not insure against loss or damage, and the Company will not pay costs, attorneys' fees or expenses, that arise by reason of:

[PART I

[The above policy form may be issued to afford either Standard Coverage or Extended Coverage. In addition to the above Exclusions from Coverage, the Exceptions from Coverage in a Standard Coverage policy will also include the following Exceptions from Coverage:

1. (a) Taxes or assessments that are not shown as existing liens by the records of any taxing authority that levies taxes or assessments on real property or by the Public Records; (b) proceedings by a public agency that may result in taxes or assessments, or notices of such proceedings, whether or not shown by the records of such agency or by the Public Records.
2. Any facts, rights, interests, or claims that are not shown by the Public Records but that could be ascertained by an inspection of the Land or that may be asserted by persons in possession of the Land.
3. Easements, liens or encumbrances, or claims thereof, not shown by the Public Records.
4. Any encroachment, encumbrance, violation, variation, or adverse circumstance affecting the Title that would be disclosed by an accurate and complete land survey of the Land and not shown by the Public Records.
5. (a) Unpatented mining claims; (b) reservations or exceptions in patents or in Acts authorizing the issuance thereof; (c) water rights, claims or title to water, whether or not the matters excepted under (a), (b), or (c) are shown by the Public Records.
6. Any lien or right to a lien for services, labor or material unless such lien is shown by the Public Records at Date of Policy.

PART II

In addition to the matters set forth in Part I of this Schedule, the Title is subject to the following matters, and the Company insures against loss or damage sustained in the event that they are not subordinate to the lien of the Insured Mortgage:]

2006 ALTA OWNER'S POLICY (06-17-06)

EXCLUSIONS FROM COVERAGE

The following matters are expressly excluded from the coverage of this policy, and the Company will not pay loss or damage, costs, attorneys' fees, or expenses that arise by reason of:

1. (a) Any law, ordinance, permit, or governmental regulation (including those relating to building and zoning) restricting, regulating, prohibiting, or relating to

- (i) the occupancy, use, or enjoyment of the Land;
- (ii) the character, dimensions, or location of any improvement erected on the Land;
- (iii) the subdivision of land; or
- (iv) environmental protection;

or the effect of any violation of these laws, ordinances, or governmental regulations. This Exclusion 1(a) does not modify or limit the coverage provided under Covered Risk 5.

(b) Any governmental police power. This Exclusion 1(b) does not modify or limit the coverage provided under Covered Risk 6.

2. Rights of eminent domain. This Exclusion does not modify or limit the coverage provided under Covered Risk 7 or 8.
3. Defects, liens, encumbrances, adverse claims, or other matters
 - (a) created, suffered, assumed, or agreed to by the Insured Claimant;
 - (b) not Known to the Company, not recorded in the Public Records at Date of Policy, but Known to the Insured Claimant and not disclosed in writing to the Company by the Insured Claimant prior to the date the Insured Claimant became an Insured under this policy;
 - (c) resulting in no loss or damage to the Insured Claimant;
 - (d) attaching or created subsequent to Date of Policy (however, this does not modify or limit the coverage provided under Covered Risk 9 or 10); or
 - (e) resulting in loss or damage that would not have been sustained if the Insured Claimant had paid value for the Title.
4. Any claim, by reason of the operation of federal bankruptcy, state insolvency, or similar creditors' rights laws, that the transaction vesting the Title as shown in Schedule A, is
 - (a) a fraudulent conveyance or fraudulent transfer, or
 - (b) a preferential transfer for any reason not stated in Covered Risk 9 of this policy.
5. Any lien on the Title for real estate taxes or assessments imposed by governmental authority and created or attaching between Date of Policy and the date of recording of the deed or other instrument of transfer in the Public Records that vests Title as shown in Schedule A.

The above policy form may be issued to afford either Standard Coverage or Extended Coverage. In addition to the above Exclusions from Coverage, the Exceptions from Coverage in a Standard Coverage policy will also include the following Exceptions from Coverage:

EXCEPTIONS FROM COVERAGE

This policy does not insure against loss or damage, and the Company will not pay costs, attorneys' fees or expenses, that arise by reason of: [The above policy form may be issued to afford either Standard Coverage or Extended Coverage. In addition to the above Exclusions from Coverage, the Exceptions from Coverage in a Standard Coverage policy will also include the following Exceptions from Coverage:

1. (a) Taxes or assessments that are not shown as existing liens by the records of any taxing authority that levies taxes or assessments on real property or by the Public Records; (b) proceedings by a public agency that may result in taxes or assessments, or notices of such proceedings, whether or not shown by the records of such agency or by the Public Records.
2. Any facts, rights, interests, or claims that are not shown by the Public Records but that could be ascertained by an inspection of the Land or that may be asserted by persons in possession of the Land.
3. Easements, liens or encumbrances, or claims thereof, not shown by the Public Records.
4. Any encroachment, encumbrance, violation, variation, or adverse circumstance affecting the Title that would be disclosed by an accurate and complete land survey of the Land and not shown by the Public Records.
5. (a) Unpatented mining claims; (b) reservations or exceptions in patents or in Acts authorizing the issuance thereof; (c) water rights, claims or title to water, whether or not the matters excepted under (a), (b), or (c) are shown by the Public Records.
6. Any lien or right to a lien for services, labor or material unless such lien is shown by the Public Records at Date of Policy.
7. [Variable exceptions such as taxes, easements, CC&R's, etc. shown here.]

ALTA EXPANDED COVERAGE RESIDENTIAL LOAN POLICY (07-26-10)

EXCLUSIONS FROM COVERAGE

The following matters are expressly excluded from the coverage of this policy, and the Company will not pay loss or damage, costs, attorneys' fees, or expenses that arise by reason of:

1. (a) Any law, ordinance, permit, or governmental regulation (including those relating to building and zoning) restricting, regulating, prohibiting, or relating to
 - (i) the occupancy, use, or enjoyment of the Land;
 - (ii) the character, dimensions, or location of any improvement erected on the Land;
 - (iii) the subdivision of land; or
 - (iv) environmental protection;

or the effect of any violation of these laws, ordinances, or governmental regulations. This Exclusion 1(a) does not modify or limit the coverage provided under Covered Risk 5, 6, 13(c), 13(d), 14 or 16.

(b) Any governmental police power. This Exclusion 1(b) does not modify or limit the coverage provided under Covered Risk 5, 6, 13(c), 13(d),

- 14 or 16.
2. Rights of eminent domain. This Exclusion does not modify or limit the coverage provided under Covered Risk 7 or 8.
3. Defects, liens, encumbrances, adverse claims, or other matters
 - (a) created, suffered, assumed, or agreed to by the Insured Claimant;
 - (b) not Known to the Company, not recorded in the Public Records at Date of Policy, but Known to the Insured Claimant and not disclosed in writing to the Company by the Insured Claimant prior to the date the Insured Claimant became an Insured under this policy;
 - (c) resulting in no loss or damage to the Insured Claimant;
 - (d) attaching or created subsequent to Date of Policy (however, this does not modify or limit the coverage provided under Covered Risk 11, 16, 17, 18, 19, 20, 21, 22, 23, 24, 27 or 28); or
 - (e) resulting in loss or damage that would not have been sustained if the Insured Claimant had paid value for the Insured Mortgage.
4. Unenforceability of the lien of the Insured Mortgage because of the inability or failure of an Insured to comply with applicable doing-business laws of the state where the Land is situated.
5. Invalidity or unenforceability in whole or in part of the lien of the Insured Mortgage that arises out of the transaction evidenced by the Insured Mortgage and is based upon usury or any consumer credit protection or truth-in-lending law. This Exclusion does not modify or limit the coverage provided in Covered Risk 26.
6. Any claim of invalidity, unenforceability or lack of priority of the lien of the Insured Mortgage as to Advances or modifications made after the Insured has Knowledge that the vestee shown in Schedule A is no longer the owner of the estate or interest covered by this policy. This Exclusion does not modify or limit the coverage provided in Covered Risk 11.
7. Any lien on the Title for real estate taxes or assessments imposed by governmental authority and created or attaching subsequent to Date of Policy. This Exclusion does not modify or limit the coverage provided in Covered Risk 11(b) or 25.
8. The failure of the residential structure, or any portion of it, to have been constructed before, on or after Date of Policy in accordance with applicable building codes. This Exclusion does not modify or limit the coverage provided in Covered Risk 5 or 6.
9. Any claim, by reason of the operation of federal bankruptcy, state insolvency, or similar creditors' rights laws, that the transaction creating the lien of the Insured Mortgage, is
 - (a) a fraudulent conveyance or fraudulent transfer, or
 - (b) a preferential transfer for any reason not stated in Covered Risk 27(b) of this policy.
10. Contamination, explosion, fire, flooding, vibration, fracturing, earthquake, or subsidence.
11. Negligence by a person or an Entity exercising a right to extract or develop minerals, water, or any other substances.



Privacy Notice

Effective: January 1, 2020

Notice Last Updated: January 1, 2020

This Privacy Notice describes how First American Financial Corporation and its subsidiaries and affiliates (together referred to as "First American," "we," "us," or "our") collect, use, store, and share your information. This Privacy Notice applies to information we receive from you offline only, as well as from third parties. For more information about our privacy practices, please visit <https://www.firstam.com/privacy-policy/index.html>. The practices described in this Privacy Notice are subject to applicable laws in the places in which we operate.

What Type Of Information Do We Collect About You? We collect both **personal** and **non-personal information** about and from you. **Personal information** is non-public information that can be used to directly or indirectly identify or contact you. **Non-personal information** is any other type of information.

How Do We Collect Your Information? We collect your **personal** and **non-personal information**: (1) directly from you; (2) automatically when you interact with us; and (3) from third parties, including business parties and affiliates.

How Do We Use Your Information? We may use your personal information in a variety of ways, including but not limited to providing the services you have requested, fulfilling your transactions, comply with relevant laws and our policies, and handling a claim. We may use your **non-personal information** for any purpose.

How Do We Share Your Personal Information? We do not sell your **personal information** to nonaffiliated third parties. We will only share your **personal information**, including to subsidiaries, affiliates, and to unaffiliated third parties: (1) with your consent; (2) in a business transfer; (3) to service providers; and (4) for legal process and protection. If you have any questions about how First American shares your **personal information**, you may contact us at dataprivacy@firstam.com or toll free at 1-866-718-0097.

How Do We Secure Your Personal Information? The security of your **personal information** is important to us. That is why we take commercially reasonable steps to make sure your **personal information** is protected. We use our best efforts to maintain commercially reasonable technical, organizational, and physical safeguards, consistent with applicable law, to protect your **personal information**.

How Long Do We Keep Your Personal Information? We keep your **personal information** for as long as necessary in accordance with the purpose for which it was collected, our business needs, and our legal and regulatory obligations.

Your Choices We provide you the ability to exercise certain controls and choices regarding our collection, use, storage, and sharing of your **personal information**. In accordance with applicable law, your controls and choices. You can learn more about your choices, and exercise these controls and choices, by sending an email to dataprivacy@firstam.com or toll free at 1-866-718-0097.

International Jurisdictions: Our Products are hosted and offered in the United States of America (US), and are subject to US federal, state, and local law. If you are accessing the Products from another country, please be advised that you may be transferring your **personal information** to us in the US, and you consent to that transfer and use of your **personal information** in accordance with this Privacy Notice. You also agree to abide by the applicable laws of applicable US federal, state, and local laws concerning your use of the Products, and your agreements with us.

We may change this Privacy Notice from time to time. Any and all changes to this Privacy Notice will be reflected on this page, and where appropriate provided in person or by another electronic method. **YOUR CONTINUED USE, ACCESS, OR INTERACTION WITH OUR PRODUCTS OR YOUR CONTINUED COMMUNICATIONS WITH US AFTER THIS NOTICE HAS BEEN PROVIDED TO YOU WILL REPRESENT THAT YOU HAVE READ AND UNDERSTOOD THIS PRIVACY NOTICE.**

Contact Us dataprivacy@firstam.com or toll free at 1-866-718-0097.



For California Residents

If you are a California resident, you may have certain rights under California law, including but not limited to the California Consumer Privacy Act of 2018 (“CCPA”). All phrases used in this section shall have the same meaning as those phrases are used under California law, including the CCPA.

Right to Know. You have a right to request that we disclose the following information to you: (1) the categories of **personal information** we have collected about or from you; (2) the categories of sources from which the **personal information** was collected; (3) the business or commercial purpose for such collection and/or disclosure of your personal information; (4) the categories of third parties with whom we have shared your **personal information**; and (5) the specific pieces of your **personal information** we have collected. To submit a verified request for this information, go to our online privacy policy at www.firstam.com/privacy-policy to submit your request or call toll-free at 1-866-718-0097. You may also designate an authorized agent to submit a request on your behalf by going to our online privacy policy at www.firstam.com/privacy-policy to submit your request or by calling toll-free at 1-866-718-0097 and submitting written proof of such authorization to dataprivacy@firstam.com.

Right of Deletion. You also have a right to request that we delete the **personal information** we have collected from you. This right is subject to certain exceptions available under the CCPA and other applicable law. To submit a verified request for deletion, go to our online privacy policy at www.firstam.com/privacy-policy to submit your request or call toll-free at 1-866-718-0097. You may also designate an authorized agent to submit a request on your behalf by going to our online privacy policy at www.firstam.com/privacy-policy to submit your request or by calling toll-free at 1-866-718-0097 and submitting written proof of such authorization to dataprivacy@firstam.com.

Verification Process. For either a request to know or delete, we will verify your identity before responding to your request. To verify your identity, we will generally match the identifying information provided in your request with the information we have on file about you. Depending on the sensitivity of the personal information requested, we may also utilize more stringent verification methods to verify your identity, including but not limited to requesting additional information from you and/or requiring you to sign a declaration under penalty of perjury.

Right to Opt-Out. We do not sell your personal information to third parties, and do not plan to do so in the future.

Right of Non-Discrimination. You have a right to exercise your rights under California law, including under the CCPA, without suffering discrimination. Accordingly, First American will not discriminate against you in any way if you choose to exercise your rights under the CCPA.

Collection Notice. The following is a list of the categories of personal information we may have collected about California residents in the twelve months preceding the date this Privacy Notice was last updated, including the business or commercial purpose for said collection, the categories of sources from which we may have collected the personal information, and the categories of third parties with whom we may have shared the personal information:

Categories of Personal Information Collected	The categories of personal information we have collected include, but may not be limited to: real name; signature; alias; SSN; physical characteristics or description, including protected characteristics under federal or state law; address; telephone number; passport number; driver’s license number; state identification card number; IP address; policy number; file number; employment history; bank account number; credit card number; debit card number; financial account numbers; commercial information; internet or other electronic network activity; geolocation data; audio and visual information; professional or employment information; and inferences drawn from the above categories to create a profile about a consumer.
Categories of Sources	Categories of sources from which we’ve collected personal information include, but may not be limited to: the consumer directly; public records; governmental entities; non-affiliated third parties; social media networks; affiliated third parties
Business Purpose for Collection	The business purposes for which we’ve collected personal information include, but may not be limited to: completing a transaction for our Products; verifying eligibility for employment; facilitating employment; performing services on behalf of affiliated and non-affiliated third parties; debugging to identify and repair errors that impair existing intended functionality on our Websites, Applications, or Products; protecting against malicious, deceptive, fraudulent, or illegal activity



Categories of Third Parties Shared	The categories of third parties with whom we've shared personal information include, but may not be limited to: advertising networks; internet service providers; data analytics providers; service providers; government entities; operating systems and platforms; social media networks; non-affiliated third parties; affiliated third parties
---	---

Categories of Personal Information We Have Sold In The Past Year. We have not sold any personal information of California residents to any third party in the twelve months preceding the date this Privacy Notice was last updated.

Categories of Personal Information Disclosed For A Business Purpose In The Past Year. The following is a list of the categories of **personal information** of California residents we may have disclosed for a business purpose in the 12 months preceding the date this Privacy Notice was last updated: The categories of personal information we have collected include, but may not be limited to: real name; signature; alias; SSN; physical characteristics or description, including protected characteristics under federal or state law; address; telephone number; passport number; driver's license number; state identification card number; IP address; policy number; file number; employment history; bank account number; credit card number; debit card number; financial account numbers; commercial information; internet or other electronic network activity; geolocation data; audio and visual information; professional or employment information; and inferences drawn from the above categories to create a profile about a consumer.

SOUTH EL MONTE, CALIFORNIA 91733

Appendix D Environmental Agency Database Search Report
October 12, 2021

Appendix D ENVIRONMENTAL AGENCY DATABASE SEARCH REPORT



2540 Rosemead Blvd,
2540 Rosemead Blvd,
South El Monte, CA 91733

Inquiry Number: 6596379.2s
July 28, 2021

The EDR Radius Map™ Report with GeoCheck®



6 Armstrong Road, 4th floor
Shelton, CT 06484
Toll Free: 800.352.0050
www.edrnet.com

TABLE OF CONTENTS

<u>SECTION</u>	<u>PAGE</u>
Executive Summary	ES1
Overview Map	2
Detail Map	3
Map Findings Summary	4
Map Findings	9
Orphan Summary	1443
Government Records Searched/Data Currency Tracking	GR-1
 <u>GEOCHECK ADDENDUM</u>	
Physical Setting Source Addendum	A-1
Physical Setting Source Summary	A-2
Physical Setting Source Map	A-10
Physical Setting Source Map Findings	A-11
Physical Setting Source Records Searched	PSGR-1

Thank you for your business.
 Please contact EDR at 1-800-352-0050
 with any questions or comments.

Disclaimer - Copyright and Trademark Notice

This Report contains certain information obtained from a variety of public and other sources reasonably available to Environmental Data Resources, Inc. It cannot be concluded from this Report that coverage information for the target and surrounding properties does not exist from other sources. **NO WARRANTY EXPRESSED OR IMPLIED, IS MADE WHATSOEVER IN CONNECTION WITH THIS REPORT. ENVIRONMENTAL DATA RESOURCES, INC. SPECIFICALLY DISCLAIMS THE MAKING OF ANY SUCH WARRANTIES, INCLUDING WITHOUT LIMITATION, MERCHANTABILITY OR FITNESS FOR A PARTICULAR USE OR PURPOSE. ALL RISK IS ASSUMED BY THE USER. IN NO EVENT SHALL ENVIRONMENTAL DATA RESOURCES, INC. BE LIABLE TO ANYONE, WHETHER ARISING OUT OF ERRORS OR OMISSIONS, NEGLIGENCE, ACCIDENT OR ANY OTHER CAUSE, FOR ANY LOSS OF DAMAGE, INCLUDING, WITHOUT LIMITATION, SPECIAL, INCIDENTAL, CONSEQUENTIAL, OR EXEMPLARY DAMAGES. ANY LIABILITY ON THE PART OF ENVIRONMENTAL DATA RESOURCES, INC. IS STRICTLY LIMITED TO A REFUND OF THE AMOUNT PAID FOR THIS REPORT.** Purchaser accepts this Report "AS IS". Any analyses, estimates, ratings, environmental risk levels or risk codes provided in this Report are provided for illustrative purposes only, and are not intended to provide, nor should they be interpreted as providing any facts regarding, or prediction or forecast of, any environmental risk for any property. Only a Phase I Environmental Site Assessment performed by an environmental professional can provide information regarding the environmental risk for any property. Additionally, the information provided in this Report is not to be construed as legal advice.

Copyright 2020 by Environmental Data Resources, Inc. All rights reserved. Reproduction in any media or format, in whole or in part, of any report or map of Environmental Data Resources, Inc., or its affiliates, is prohibited without prior written permission. EDR and its logos (including Sanborn and Sanborn Map) are trademarks of Environmental Data Resources, Inc. or its affiliates. All other trademarks used herein are the property of their respective owners.

EXECUTIVE SUMMARY

A search of available environmental records was conducted by Environmental Data Resources, Inc (EDR). The report was designed to assist parties seeking to meet the search requirements of EPA's Standards and Practices for All Appropriate Inquiries (40 CFR Part 312), the ASTM Standard Practice for Environmental Site Assessments (E 1527-13), the ASTM Standard Practice for Environmental Site Assessments for Forestland or Rural Property (E 2247-16), the ASTM Standard Practice for Limited Environmental Due Diligence: Transaction Screen Process (E 1528-14) or custom requirements developed for the evaluation of environmental risk associated with a parcel of real estate.

TARGET PROPERTY INFORMATION

ADDRESS

2540 ROSEMEAD BLVD,
SOUTH EL MONTE, CA 91733

COORDINATES

Latitude (North): 34.0583620 - 34° 3' 30.10"
Longitude (West): 118.0637050 - 118° 3' 49.33"
Universal Transverse Mercator: Zone 11
UTM X (Meters): 401832.0
UTM Y (Meters): 3768942.8
Elevation: 241 ft. above sea level

USGS TOPOGRAPHIC MAP ASSOCIATED WITH TARGET PROPERTY

Target Property Map: 5630799 EL MONTE, CA
Version Date: 2012

AERIAL PHOTOGRAPHY IN THIS REPORT

Portions of Photo from: 20140515, 20140513
Source: USDA

MAPPED SITES SUMMARY

Target Property Address:
2540 ROSEMEAD BLVD,
SOUTH EL MONTE, CA 91733

Click on Map ID to see full detail.

MAP ID	SITE NAME	ADDRESS	DATABASE ACRONYMS	RELATIVE ELEVATION	DIST (ft. & mi.) DIRECTION
Reg	SAN GABRIEL VALLEY		AOCONCERN	Same	446, 0.084, NNW
Reg	SAN GABRIEL VALLEY (PECK RD & REAL	NPL, SEMS, US ENG CONTROLS, ROD, PRP, CONSENT,...	Same	1 ft.
A1	GENERAL ENAMELING CO	2461 1/2 N CHICO	RCRA-SQG, HAZNET, HWTS	Higher	8, 0.002, ESE
A2	C K M	2465 CHICO AVE	WIP	Higher	10, 0.002, ESE
A3	CEMCO	2465 CHICO AVE	WIP	Higher	10, 0.002, ESE
A4	GENERAL ENAMELING CO	2463 CHICO AVE	WIP	Higher	18, 0.003, ESE
A5	PAUL PACIFIC PLUMBIN	2463 CHICO AVE	CPS-SLIC, WIP, CERS	Higher	18, 0.003, ESE
A6	ELDON DRAPERY CLEANE	2461 CHICO AVE	CPS-SLIC, DRYCLEANERS, WIP, HWTS	Higher	25, 0.005, ESE
A7	ELDON DRAPERY CLEANE	2461 CHICO AVE	EDR Hist Cleaner	Higher	25, 0.005, ESE
A8	K. L. ENTERPRISES	2459 CHICO AVE	WIP	Higher	33, 0.006, ESE
A9	COUNTRY OAK MANUFACT	2459 CHICO AVE	HAZNET, HWT, WIP	Higher	33, 0.006, ESE
A10	IDEAL FUMAGATION	2459 CHICO AVE	CERS HAZ WASTE, CERS, HWTS	Higher	33, 0.006, ESE
A11	SMITH INDUSTRIAL TIR	2459 CHICO AVE	WIP	Higher	33, 0.006, ESE
A12	SENSITIVE ENVIRONMEN	2459 1/2 CHICO AVE	RCRA NonGen / NLR	Higher	33, 0.006, ESE
A13	JJ FURNITURE CO.	2457 CHICO AVE	WIP	Higher	40, 0.008, ESE
A14	TOOL & DIE WELDING C	2457 CHICO AVE	WIP	Higher	40, 0.008, ESE
A15	T&T FABRICATING	2457 CHICO AVE	WIP	Higher	40, 0.008, ESE
B16	SUNSET LADDER CO	2526 ROSEMEAD BLVD	HIST UST	Higher	46, 0.009, SSW
B17	SUNSET LADDER CO	2526 NO ROSEMEAD BLV	SWEEPS UST, HIST UST, LOS ANGELES CO. HMS, WIP	Higher	46, 0.009, SSW
C18	ABS AUTO BODY REPAIR	2570 CHICO AVE	CERS HAZ WASTE, HAZNET, CERS, HWTS	Higher	77, 0.015, East
C19	ABS AUTO BODY REPAIR	2570 CHICO AVE	RCRA NonGen / NLR	Higher	77, 0.015, East
A20	AMC FORKLIFT GENERAT	2504 CHICO AVE	RCRA-SQG, FINDS, ECHO	Higher	77, 0.015, ESE
A21	HIGH STRESS CASTING	2524 CHICO AVE	WIP	Higher	92, 0.017, East
C22	ALLOYS NON-FERROUS F	2532 CHICO AVE	WDS, WIP, CIWQS	Higher	92, 0.017, East
A23	IMPORT GLASS CORP.	2510 CHICO AVE	WIP	Higher	92, 0.017, ESE
A24	M. V. A. ENTERPRISES	2466 CHICO AVE	WIP	Higher	93, 0.018, ESE
B25	TONEY'S AUTO ELECTRI	2547 ROSEMEAD BLVD	WIP	Higher	96, 0.018, WNW
B26	TRIO CARBURETOR	2545 ROSEMEAD BLVD	RCRA-SQG, FINDS, ECHO	Higher	96, 0.018, West
D27	COLE LIGHTING	2560 NORTH ROSEMEAD	RCRA NonGen / NLR	Higher	103, 0.020, NNE
D28	C.W. COLE & CO. INC.	2560 ROSEMEAD BLVD	NPDES, WIP	Higher	103, 0.020, NNE
D29	C. W. COLE & CO INC	2560 NO. ROSEMEAD BL	CERS HAZ WASTE, EMI, CERS	Higher	103, 0.020, NNE
C30	A & E SHEET METAL WO	2604 CHICO AVE	WIP	Higher	110, 0.021, ENE
A31	CEMCO FITNESS PRODUC	2453 CHICO AVE	WIP	Higher	142, 0.027, ESE
E32	LIBERTY CLIMATE CONT	2447 CHICO AVE	WIP, CERS	Higher	142, 0.027, ESE
B33	SNYDER RESEARCH LABO	2535 ROSEMEAD BLVD	WIP	Lower	143, 0.027, West
A34	AMEX DIE CUTTING SER	2454 CHICO AVE	WIP	Higher	149, 0.028, ESE
A35	A AND G COMPRESSOR P	2410 N CHICO	RCRA-SQG, FINDS, ECHO	Higher	168, 0.032, ESE
A36	WORLD IMPORTS	2446 CHICO AVE	WIP	Higher	200, 0.038, ESE
B37	ABC DISTRIBUTING	2501 ROSEMEAD BLVD	WIP	Lower	231, 0.044, SW

MAPPED SITES SUMMARY

Target Property Address:
2540 ROSEMEAD BLVD,
SOUTH EL MONTE, CA 91733

Click on Map ID to see full detail.

MAP ID	SITE NAME	ADDRESS	DATABASE ACRONYMS	RELATIVE ELEVATION	DIST (ft. & mi.) DIRECTION
E38	REMINGTON ROLL FORMI	2445 1/2 CHICO AVE	CERS HAZ WASTE, HAZNET, LOS ANGELES CO. HMS, CERS,	Higher	237, 0.045, ESE
E39	REMINGTON ROLL FORMI	2445 CHICO AVE	WIP	Higher	237, 0.045, ESE
E40	REMINGTON ROLL FORMI	2445 1/2 CHICO AVE	RCRA NonGen / NLR	Higher	237, 0.045, ESE
E41	L. A. ANNEX	2445 CHICO AVE	WIP	Higher	237, 0.045, ESE
F42	PACIFIC HARDWARE MFG	2442 CHICO AVE	WIP	Higher	254, 0.048, ESE
G43	CALIFORNIA TC GROUP,	2622 CHICO AVE	RCRA NonGen / NLR	Higher	265, 0.050, ENE
G44	CAL TC GROUP	2622 CHICO AVENUE	RCRA NonGen / NLR	Higher	265, 0.050, ENE
G45	CALIFORNIA TC GROUP,	2622 CHICO AVE	CPS-SLIC, HAZNET, NPDES, CIWQS, HWTS	Higher	265, 0.050, ENE
G46	BRITE-WAY LAUNDRY	2622 CHICO AVE	HIST UST, WIP	Higher	265, 0.050, ENE
F47	PRECISION HINGE CO.,	2436 CHICO AVE	WIP	Higher	311, 0.059, ESE
B48	CHAMP CORP	2500 ROSEMEAD BLVD	CPS-SLIC, SWEEPS UST, LOS ANGELES CO. HMS, WIP,...	Lower	315, 0.060, SSW
B49	CHAMP CORP.	2500 ROSEMEAD BLVD N	LUST, Cortese, HIST CORTESE, CERS	Lower	315, 0.060, SSW
E50	COAST MACHINERY MOVE	2431 CHICO AVE	CERS HAZ WASTE, HAZNET, CERS, HWTS	Higher	328, 0.062, SE
E51	COAST MACHINERY MOVE	2431 CHICO AVE	RCRA NonGen / NLR	Higher	328, 0.062, SE
E52	COAST MACHINERY MOVE	2431 CHICO AVE	SWEEPS UST, HIST UST, WDS, WIP, HWTS	Higher	328, 0.062, SE
F53	COAST MACHENARY MOVE	2432 CHICO AVENUE	HIST UST	Higher	331, 0.063, ESE
H54	LUV MANUFACTURING	2611 ROSEMEAD BLVD	WIP	Higher	342, 0.065, NW
H55	AAMEC CORP	2611 ROSEMEAD BLVD	RCRA-SQG, FINDS, ECHO	Higher	342, 0.065, NW
H56	SBICCA OF CALIFORNIA	2620 ROSEMEAD BLVD	WIP	Higher	345, 0.065, NNW
I57	EUROPEAN AUTO TECH	2456 1/4 ROSEMEAD BL	RCRA NonGen / NLR	Lower	373, 0.071, SSW
I58	HOS ENTERPRISES	2456 ROSEMEAD BLVD	LOS ANGELES CO. HMS, WIP	Lower	373, 0.071, SSW
I59	EL MONTE STEEL TREAT	2456 N ROSEMEAD BLVD	RCRA-SQG, FINDS, ECHO, LOS ANGELES CO. HMS	Lower	373, 0.071, SSW
I60	EUROPEAN AUTOMOTIVE	2456 1/4 ROSEMEAD BL	EDR Hist Auto	Lower	373, 0.071, SSW
61	VACANT BUILDING	9630 FERN ST	WIP	Higher	383, 0.073, East
I62	HOOTER BROS ENAMELIN	2460 N ROSEMEAD BLVD	RCRA-SQG, CPS-SLIC, EMI, CERS	Lower	394, 0.075, SSW
I63	HOOTER BROS ENAMELIN	2460 N. ROSEMEAD BLV	EMI, WIP	Lower	394, 0.075, SSW
I64	BUCHANAN CO., INC.	2464 ROSEMEAD BLVD.	CPS-SLIC, WIP	Lower	415, 0.079, SSW
H65	WIEZBISKI JOHN/JANET	2656 ROSEMEAD BLVD	WIP	Higher	430, 0.081, NNW
H66	JOHN WIEZBISKI	2656 ROSEMEAD BLVD	SWEEPS UST, LOS ANGELES CO. HMS	Higher	430, 0.081, NNW
H67	ON THE SPOT	2656 ROSEMEAD BLVD	WIP	Higher	430, 0.081, NNW
H68	A-WARE CHARTER	2656 ROSEMEAD BLVD	WIP	Higher	430, 0.081, NNW
H69	ROY'S BODY SHOP	2656 ROSEMEAD BLVD	WIP	Higher	430, 0.081, NNW
H70	ADVANCE SCREW PRODUC	2650 ROSEMEAD BLVD	CERS HAZ WASTE, WIP, CERS	Higher	431, 0.082, North
H71	VACATION ENTERPRISES	2650 ROSEMEAD BLVD	WIP	Higher	431, 0.082, North
J72	GR ROLL OFF SERVICE,	2552 TROY AVE	RCRA NonGen / NLR	Lower	450, 0.085, West
H73	NEW WORLD AUTOMOTIVE	2627 ROSEMEAD BLVD	RCRA NonGen / NLR	Higher	452, 0.086, NNW
H74	NEW WORLD AUTOMOTIVE	2627 N ROSEMEAD BLVD	CERS HAZ WASTE, CERS	Higher	452, 0.086, NNW
I75	SOUTH CALIFORNIA PRO	2450 ROSEMEAD BLVD	HAZNET, WIP, HWTS	Lower	478, 0.091, South
I76	JC HAULING	2450 ROSEMEAD BLVD	RCRA NonGen / NLR	Lower	478, 0.091, South

MAPPED SITES SUMMARY

Target Property Address:
2540 ROSEMEAD BLVD,
SOUTH EL MONTE, CA 91733

Click on Map ID to see full detail.

MAP ID	SITE NAME	ADDRESS	DATABASE ACRONYMS	RELATIVE ELEVATION	DIST (ft. & mi.) DIRECTION
K77	VANSCO	2652 LASHBROOK AVE	CPS-SLIC, CERS HAZ WASTE, WIP, CERS	Higher	493, 0.093, NNE
H78	JLC CORPORATION DBA	2637 N ROSEMEAD BLVD	RCRA NonGen / NLR	Higher	506, 0.096, NNW
H79	SUPERIOR STD TRANSM	2637 ROSEMEAD BLVD	EDR Hist Auto	Higher	506, 0.096, NNW
H80	JLC CORPORATION DBA	2637 N ROSEMEAD BLVD	CERS HAZ WASTE, HAZNET, CERS, HWTS	Higher	506, 0.096, NNW
H81	SUPERIOR AUTO PARTS	2637 ROSEMEAD BLVD	WIP	Higher	506, 0.096, NNW
F82	RAYPACK, INC.	2410 & 2416 CHICO AV	CPS-SLIC, CERS	Higher	511, 0.097, SE
K83	ROCAM, INC.	2655 LASHBROOK AVE	WIP	Higher	516, 0.098, NNE
L84	RAYPACK, INC.	2416 CHICO AVE	WIP	Higher	540, 0.102, SE
L85	COIT DRAPERY CLEANER	2411 CHICO AVENUE	CPS-SLIC, HIST UST, WIP	Higher	554, 0.105, SE
L86	COIT DRAPERY CLEANER	2411 CHICO AVE	EDR Hist Cleaner	Higher	554, 0.105, SE
L87	COIT DRAPERY & CARPE	2411 CHICO AVE	DRYCLEANERS	Higher	554, 0.105, SE
H88	KECK AND SCHMIDT TOO	2610 TROY AVE	RCRA-SQG, HAZNET, HWTS	Lower	556, 0.105, NW
H89	KECK & SCHMIDT TOOL	2610 TROY AVE	CERS HAZ WASTE, WIP, CERS	Lower	556, 0.105, NW
L90	A & R LUGGAGE	9605 KLINGERMANN ST	WIP	Higher	563, 0.107, ESE
L91	J. P. MILLER COMPANY	2410 CHICO AVE	WIP	Higher	583, 0.110, SE
I92	UNITED METAL FABRICA	2434 ROSEMEAD BLVD	WIP	Lower	589, 0.112, South
K93	YON MING AUTO CO., I	2656 LASHBROOK AVE	WIP	Higher	599, 0.113, NNE
K94	SNS AUTOBODY 8FX INC	2656 LASHBROOK AVE	CERS HAZ WASTE, HAZNET, CERS, HWTS	Higher	599, 0.113, NNE
I95	K.V. COLLECTION	2438 ROSEMEAD BLVD	WIP	Lower	612, 0.116, South
J96	BLANCO'S WELDING	9329 FERN ST	WIP, CERS	Lower	615, 0.116, WNW
K97	LEISURE SHOE CO., IN	2657 LASHBROOK AVE	WIP	Higher	617, 0.117, NNE
L98	FLEXFIRM PRODS	2300 N CHICO AVE	RCRA-SQG, CERS HAZ WASTE, FINDS, ECHO, EMI, NPDES,	Higher	617, 0.117, SE
I99	MAVERICK MACHINERY C	2440 ROSEMEAD BLVD	WIP	Lower	622, 0.118, South
L100	PHIL S AUTO SALVAGE	2405 CHICO AVE	WIP, CIWQS	Higher	624, 0.118, SE
L101	MONTEREY CASKET CO	2404 CHICO AVE	CERS HAZ WASTE, HAZNET, HWTS	Higher	632, 0.120, SE
L102	MONTEREY CASKET CO	2404 CHICO AVE	RCRA NonGen / NLR	Higher	632, 0.120, SE
L103	MONTEREY CASKET CO.,	2404 CHICO AVE	CPS-SLIC, EMI, WIP, CERS	Higher	632, 0.120, SE
I104	NOMAD FASTENER CO.	2442 ROSEMEAD BLVD	WIP	Lower	633, 0.120, South
M105	MSDS	2643 ROSEMEAD BLVD	WIP	Higher	647, 0.123, NNW
L106	AT AUTO REPAIR CENTE	9609 KLINGERMANN ST	RCRA NonGen / NLR	Higher	661, 0.125, ESE
L107	A T AUTO REPAIR CENT	9609 KLINGERMANN ST	CERS HAZ WASTE, LOS ANGELES CO. HMS, CERS	Higher	661, 0.125, ESE
L108	ARTEESTIC GARMENT PR	9609 KLINGERMANN ST	RCRA-SQG, FINDS, ECHO, LOS ANGELES CO. HMS	Higher	661, 0.125, ESE
N109	CHAMP CORP	2440 TROY AVE	SWEEPS UST, LOS ANGELES CO. HMS	Lower	679, 0.129, SW
O110	QUALITY MOBILE HOME	2420 ROSEMEAD BLVD	WIP	Lower	680, 0.129, South
P111	PACIFIC MARINE SYSTE	9619 KLINGERMANN ST	RCRA NonGen / NLR	Higher	708, 0.134, ESE
P112	MIKE'S MICRO PARTS	9619 KLINGERMANN ST	WIP	Higher	708, 0.134, ESE
L113	SILVER STREAK TRAIL	2319 CHICO AVE	CPS-SLIC, WIP, CERS	Higher	714, 0.135, SE
O114	CUNNINGHAM CO., INC.	2424 ROSEMEAD BLVD	WIP	Lower	717, 0.136, South
Q115	A-TEMP REFRIGERATION	9321 FERN ST	CERS HAZ WASTE, CERS	Lower	726, 0.138, WNW

MAPPED SITES SUMMARY

Target Property Address:
2540 ROSEMEAD BLVD,
SOUTH EL MONTE, CA 91733

Click on Map ID to see full detail.

MAP ID	SITE NAME	ADDRESS	DATABASE ACRONYMS	RELATIVE ELEVATION	DIST (ft. & mi.) DIRECTION
Q116	A TEMP REFRIGERATION	9321 FERN ST	RCRA NonGen / NLR	Lower	726, 0.138, WNW
O117	EDAB PROPERTIES, LLC	2426 ROSEMEAD BLVD	RCRA NonGen / NLR	Lower	731, 0.138, South
O118	DC SHEET METAL CO.	2426 ROSEMEAD BLVD	WIP, HWTS	Lower	731, 0.138, South
P119	SERVEX CORP.	9620 KLINGERMANN ST	WIP	Higher	739, 0.140, SE
O120	HYDE ENGINEERING COR	2428 ROSEMEAD BLVD	CPS-SLIC, WIP, CERS	Lower	744, 0.141, South
R121	ASSOC. SILK SCREEN P	2712 CHICO AVE	WIP	Higher	749, 0.142, NE
M122	ELECTRO PLATE RACK C	2640 TROY AVE	WIP	Higher	774, 0.147, NW
O123	ARTISTIC PRESENTATIO	2400 ROSEMEAD BLVD	WIP	Lower	800, 0.152, South
P124	SPECTRA TONE CO	9635 E KLINGERMANN ST	SWEEPS UST	Higher	809, 0.153, ESE
S125	MARTINEZ MATTRESS	2671 TROY AVE	WIP	Higher	817, 0.155, NW
P126	SPECTRA-TONE PAINT C	9635-43 KLINGERMANN	HIST UST	Higher	819, 0.155, ESE
P127	SPECTRA-TONE PAINT C	9635 KLINGERMANN ST	RCRA-SQG, HIST UST, HAZNET, WIP, HWTS	Higher	819, 0.155, ESE
M128	D & T SEWING FACTORY	2700 BRUIN AVE	WIP	Higher	823, 0.156, North
S129	FRANK AND SMITH MASO	2639 TROY AVE	RCRA-SQG, CERS HAZ WASTE, FINDS, ECHO, HAZNET,...	Higher	825, 0.156, NW
T130	SOUTHERN CALIF IMPOR	2328 NO ROSEMEAD BLV	HIST UST, LOS ANGELES CO. HMS, WIP	Lower	839, 0.159, South
T131	SOUTHERN CALIF. IMPO	2328 ROSEMEAD BLVD	HIST UST	Lower	839, 0.159, South
R132	DECORATIVE CABINET,	2718 CHICO AVE	WIP, CERS	Higher	862, 0.163, NE
U133	PORTER MFG. & SUPPLY	2251 CHICO AVE	WIP	Higher	865, 0.164, SE
P134	ALTERNATIVE MATERIAL	9643 KLINGERMANN ST	RCRA-SQG	Higher	880, 0.167, ESE
P135	ALTERNATIVE MATERIAL	9643 KLINGERMANN ST	RCRA NonGen / NLR	Higher	880, 0.167, ESE
P136	AUTOMATIC FIRE CONTR	9600 KLINGERMANN ST	RCRA NonGen / NLR	Higher	889, 0.168, SE
P137	FEATHER-LITE OF SO.C	9600 KLINGERMANN ST	WIP	Higher	889, 0.168, SE
V138	RODRIGUEZ BROTHER'S	2542 LEE AVE	NPDES, WIP	Lower	894, 0.169, West
Q139	OK AUTO GROUP INC	2558 LEE AVE	CERS HAZ WASTE, HAZNET, CERS, HWTS	Lower	895, 0.170, West
Q140	OK AUTO GROUP INC	2558 LEE AVE	RCRA-VSQG	Lower	895, 0.170, West
Q141	OK AUTO COLLISION CE	2558 LEE AVE	RCRA NonGen / NLR	Lower	895, 0.170, West
V142	HARMONY METAL POLISH	2510 LEE AVE	WIP	Lower	904, 0.171, WSW
V143	HARMONY METAL FINISH	2510 LEE AVE	RCRA-SQG, FINDS, ECHO	Lower	904, 0.171, WSW
V144	COATINGS RESOURCE CO	2552 LEE AVE	CPS-SLIC, WIP, CERS	Lower	909, 0.172, West
V145	M - MACHINE	2516 LEE AVE	WIP	Lower	915, 0.173, West
W146	CO-OP BACKHOE	2710 N BRUIN AVE	WIP	Higher	918, 0.174, North
V147	LORENZO AND SONS BOI	2512 LEE AVE	WIP	Lower	918, 0.174, WSW
N148	CHAMP CORP	2425 TROY AVE	SWEEPS UST, LOS ANGELES CO. HMS	Lower	920, 0.174, SW
P149	AMERICAN GENERAL BUS	2430 CHICO AVE	CPS-SLIC, WIP, CERS	Higher	925, 0.175, SE
P150	PRIME ENGINEERING	9640 KLINGERMANN ST	CPS-SLIC, WIP, CERS	Higher	930, 0.176, ESE
X151	DIAL ONE BUY-RITE TR	2502 LEE AVE	WIP	Lower	937, 0.177, WSW
V152	DAY-GLO COLOR CORP	2552 N LEE AVE	RCRA-SQG, EMI, LOS ANGELES CO. HMS	Lower	939, 0.178, West
N153	BROADWAY PLASTIC COR	2423 TROY AVE	CERS HAZ WASTE, HAZNET, CERS, HWTS	Lower	949, 0.180, SW
N154	SOUTH ALLIANCE INDUS	2423 TROY AVENUE	RCRA NonGen / NLR	Lower	949, 0.180, SW

MAPPED SITES SUMMARY

Target Property Address:
2540 ROSEMEAD BLVD,
SOUTH EL MONTE, CA 91733

Click on Map ID to see full detail.

MAP ID	SITE NAME	ADDRESS	DATABASE ACRONYMS	RELATIVE ELEVATION	DIST (ft. & mi.) DIRECTION
N155	SOUTH ALLIANCE INDUS	2423 TROY AVENUE	SWEEPS UST, HAZNET, LOS ANGELES CO. HMS, HWTS	Lower	949, 0.180, SW
N156	BROADWAY PLASTIC	2423 N. TROY AVE.	SEMS	Lower	949, 0.180, SW
N157	CONTRACTORS LIFT TRU	2423 N TROY ST	RCRA-SQG, FINDS, ECHO, LOS ANGELES CO. HMS	Lower	949, 0.180, SW
Y158	CHAMP CORPORATION	SITE: 2423 TROY STRE	HIST UST	Lower	960, 0.182, SW
R159	JAYBIRD CAMPERS	2734 CHICO AVE	WIP	Higher	979, 0.185, NE
Q160	VACANT BUILDING	2620 LEE AVE	WIP	Lower	981, 0.186, WNW
X161	UNITED SPRINKLER COM	2448 LEE AVE	HIST UST, WIP	Lower	987, 0.187, WSW
R162	MEISENBERG GEO D (DE	2734 CHICO AVE	CERS HAZ WASTE, LOS ANGELES CO. HMS, CERS	Higher	987, 0.187, NE
X163	JFC CUSTOM FURNITURE	2519 N LEE AVE	WIP	Lower	995, 0.188, WSW
Z164	FORMER PRIME ENGINEE	9702 KLINGERMANN ST	CPS-SLIC, WIP, CERS	Higher	998, 0.189, ESE
Z165	MANUFACTURERS SERVIC	9715 KLINGERMANN ST	WIP	Higher	1006, 0.191, ESE
Y166	G & M BACK HOE	2402 TROY AVE	WIP	Lower	1008, 0.191, SSW
Y167	G & M BACKHOE SERVIC	2402 TROY AVE	RCRA-SQG, FINDS, ECHO, LOS ANGELES CO. HMS	Lower	1008, 0.191, SSW
V168	J F C FURNITURE REFI	2519 LEE AVE	CERS HAZ WASTE, HAZNET, CERS, HWTS	Lower	1014, 0.192, West
V169	J F C FURNITURE REFI	2519 LEE AVE	RCRA NonGen / NLR	Lower	1014, 0.192, West
S170	N & J AUTO	2659 TROY AVE	CERS HAZ WASTE, CERS	Higher	1017, 0.193, NW
V171	BOATMAN MARKING INC	2553 LEE AVE	CERS HAZ WASTE, HAZNET, HWTS	Lower	1024, 0.194, West
X172	LUSOL PRODUCTS	2446 LEE AVE	SWEEPS UST, HIST UST, WIP	Lower	1025, 0.194, WSW
X173	WILLIAM L BINGLEY	2446 LEE AVE	HIST UST, HAZNET, HWTS	Lower	1025, 0.194, WSW
X174	WILLIAM L BINGLEY	2446 LEE AVE	RCRA NonGen / NLR	Lower	1025, 0.194, WSW
X175	GOLDEN SPRING MANAGE	2446 LEE AVE	RCRA NonGen / NLR	Lower	1025, 0.194, WSW
U176	CONTINENTAL WOODWORK	2227 CHICO AVE	WIP	Higher	1028, 0.195, SSE
W177	SMOG CENTER	2722 N BRUIN AVE	WIP	Higher	1042, 0.197, North
X178	UNITEX MFG INC	2511 LEE AVE	RCRA NonGen / NLR	Lower	1043, 0.198, WSW
Y179	RIVERAS AUTO REPAIR	9366 KLINGERMANN ST	WIP	Lower	1046, 0.198, SSW
Z180	ROC-AIRE CORP.	9710 KLINGERMANN ST	CPS-SLIC, WIP, CERS	Higher	1054, 0.200, ESE
AA181	BOLCO ATHLETIC CO.,	2638 LEE AVE	EMI, WIP, CERS	Higher	1059, 0.201, WNW
AA182	LA TRIM INC	2638 LEE AVE	RCRA NonGen / NLR, FINDS, ECHO, LOS ANGELES CO....	Higher	1059, 0.201, WNW
Z183	AIR DISTRIBUTION PRO	9721 KLINGERMANN ST	WIP	Higher	1062, 0.201, ESE
Z184	SANTA CLAUS, INC.	9721 KLINGERMANN ST	WIP	Higher	1062, 0.201, ESE
Y185	HOLST PAINTING & DEC	2407 TROY AVE	WIP	Lower	1062, 0.201, SW
T186	BHY TRUCKING INC.	2317 N. ROSEMEAD BLV	CPS-SLIC, WIP	Lower	1081, 0.205, SSW
T187	BHY TRUCKING INC	2317 ROSEMEAD BLVD	RCRA NonGen / NLR, FINDS, ECHO	Lower	1081, 0.205, SSW
X188	MARGE WARNER	2459 LEE AVE N	LUST, Cortese, HIST CORTESE, LOS ANGELES CO. HMS,...	Lower	1082, 0.205, WSW
X189	COMMERCIAL LOT CLEAN	2459 NO LEE AVENUE	AST, SWEEPS UST, HIST UST, LOS ANGELES CO. HMS	Lower	1082, 0.205, WSW
X190	COMMERCIAL LOT CLEAN	2459 LEE AVE.	CPS-SLIC, HWTS	Lower	1082, 0.205, WSW
X191	AMERICAN WRECKING IN	2459 LEE AVE	RCRA NonGen / NLR	Lower	1082, 0.205, WSW
X192	AMERICAN WRECKING IN	2459 LEE AVE	CERS HAZ WASTE, HIST UST, CERS TANKS, WIP, CERS	Lower	1082, 0.205, WSW
X193		2459 LEE AVE	AST	Lower	1082, 0.205, WSW

MAPPED SITES SUMMARY

Target Property Address:
2540 ROSEMEAD BLVD,
SOUTH EL MONTE, CA 91733

Click on Map ID to see full detail.

MAP ID	SITE NAME	ADDRESS	DATABASE ACRONYMS	RELATIVE ELEVATION	DIST (ft. & mi.) DIRECTION
U194	HOW E. BAKER CO. (HE	2224 CHICO AVE	WIP	Higher	1087, 0.206, SE
T195	BUDCO	2310 ROSEMEAD BLVD	WIP	Lower	1091, 0.207, South
AA196	D T GRAPHICS	2621 LEE AVE	RCRA-SQG, FINDS, ECHO, HAZNET, HWTS	Lower	1101, 0.209, WNW
AB197	FLEXFIRM PRODS	2300 CHICO AVE.	CPS-SLIC, WIP	Higher	1114, 0.211, SE
Y198	DAVID CHEN PROPERTY	9329 KLINGERMANN ST	UST	Lower	1117, 0.212, SW
Z199	J.O.B. PRECISION MAC	9718 KLINGERMANN ST	WIP	Higher	1120, 0.212, ESE
AC200	SURE SHOT NEGATIVE &	2424 LEE AVE	WIP	Lower	1121, 0.212, SW
AD201	E C CONSTRUCTION CO	2213 CHICO AVE	RCRA NonGen / NLR	Lower	1131, 0.214, SSE
AD202	E C CONSTRUCTION CO	2213 CHICO AVE	LUST, AST, CERS HAZ WASTE, SWEEPS UST, HIST UST,...	Lower	1131, 0.214, SSE
AD203	E.C. CONSTRUCTION	2213 CHICO AVE	HIST UST, WIP	Lower	1131, 0.214, SSE
AD204		2213 CHICO AVE	AST	Lower	1131, 0.214, SSE
AA205	MAC AUTO BODY SHOP I	2631 LEE AVE	RCRA NonGen / NLR	Lower	1132, 0.214, WNW
AA206	MAC AUTO BODY SHOP I	2631 LEE AVE	CERS HAZ WASTE, HAZNET, CERS, HWTS	Lower	1132, 0.214, WNW
AD207	A & A SCREW PRODUCTS	2217 CHICO AVE	WIP	Lower	1159, 0.220, SE
AE208	AIR DISTRIBUTION PRO	9733 KLINGERMANN ST	WIP	Higher	1160, 0.220, ESE
W209	FREDDIE MAC'S INC	2740 NORTH BRUIN AVE	HAZNET, WIP	Higher	1160, 0.220, North
AF210	DITTY CONTAINER	2226 ROSEMEAD BLVD	UST	Lower	1169, 0.221, South
AF211	DITTY CONTAINER INC	2226 N ROSEMEAD BLVD	CERS HAZ WASTE, CERS TANKS, EMI, LOS ANGELES CO...	Lower	1169, 0.221, South
Z212	JACK BAKER	9726 E KLINGERMANN ST	SWEEPS UST	Higher	1181, 0.224, ESE
AA213	W.H. ALIGOOD COMPANY	2645 LEE AVE	WIP	Lower	1185, 0.224, WNW
AA214	CROWN EQUIPMENT AND	2645 LEE AVE	WIP	Lower	1185, 0.224, WNW
Z215	BAKER SALES - WHOLES	9726 KLINGERMANN ST	HIST UST, WIP	Higher	1191, 0.226, ESE
AD216	L G M	2211 CHICO AVE	SWEEPS UST, LOS ANGELES CO. HMS, CERS	Lower	1193, 0.226, SSE
AD217	L.G.M. COMPANY	2211 CHICO AVE	HIST UST, WIP	Lower	1193, 0.226, SSE
AG218	MANUFACTURERS SERVIC	2210 CHICO AVE	RCRA-SQG, CPS-SLIC, ENF, WIP	Higher	1201, 0.227, SE
AH219	VILLA'S RADIATOR	2750 N BRUIN AVE	WIP	Higher	1203, 0.228, North
AI220	FINE VALUE FURNITURE	9468 E GARVEY AVE	WIP	Higher	1204, 0.228, North
AC221	ED'S ENGINE REBUILDI	2414 LEE AVE	WIP	Lower	1206, 0.228, SW
AJ222	LAWRENCE EQUIPMENT S	9231 FERN ST	WIP	Lower	1210, 0.229, WNW
AH223	WESTERN TRAILER SERV	2754 BRUIN AVE	WIP	Higher	1219, 0.231, North
AH224	KCT AUTO SERVICE	2754 BRUIN AVE	RCRA NonGen / NLR	Higher	1219, 0.231, North
AH225	KCT AUTO SERVICE	2754 BRUIN AVE	CERS HAZ WASTE, HAZNET, CERS, HWTS	Higher	1219, 0.231, North
AJ226	TOPAZ PRECISION, INC	9229 FERN ST	WIP	Lower	1223, 0.232, WNW
AA227	BEN'S AUTO BODY CTR	2700 LEE AVE	CERS HAZ WASTE, HAZNET, CERS, HWTS	Higher	1230, 0.233, NW
AA228	WANG CAI AUTO CENTER	2700 LEE AVE	RCRA NonGen / NLR	Higher	1230, 0.233, NW
AA229	SUPER AUTO COLLISION	2700 LEE AVE	RCRA NonGen / NLR	Higher	1230, 0.233, NW
AD230	TIP TOP LABEL CO	2207 1/2 CHICO AVE	RCRA-SQG, FINDS, ECHO, HAZNET, HWTS	Lower	1230, 0.233, SSE
AD231	TIP-TOP LABEL COMPAN	2207 CHICO AVE	CERS HAZ WASTE, WIP, CERS	Lower	1230, 0.233, SSE
AE232	SOUTHBAY ELECTRICAL	9739 KLINGERMANN ST	RCRA NonGen / NLR	Higher	1242, 0.235, ESE

MAPPED SITES SUMMARY

Target Property Address:
2540 ROSEMEAD BLVD,
SOUTH EL MONTE, CA 91733

Click on Map ID to see full detail.

MAP ID	SITE NAME	ADDRESS	DATABASE ACRONYMS	RELATIVE ELEVATION	DIST (ft. & mi.) DIRECTION
AE233	HARMAC COMPANY	9739 KLINGERMANN ST	WIP	Higher	1242, 0.235, ESE
AE234	LUIS MURILLO	9739 KLINGERMANN ST	CERS HAZ WASTE, CERS, HWTS	Higher	1242, 0.235, ESE
AE235	HARMAC COMPANY	9739 KLINGERMANN ST.	CPS-SLIC, CERS	Higher	1242, 0.235, ESE
AF236	ROSEMEAD TRUCK TIRE	2218 ROSEMEAD BLVD	WIP	Lower	1245, 0.236, South
AA237	ITAL CUSTOM CABINETS	2651 LEE AVE	WIP	Higher	1245, 0.236, NW
AA238	TRU-CUT GRINDING	2651 LEE AVE	WIP	Higher	1245, 0.236, NW
AH239	M & M'S CAR WORLD	9414 E GARVEY AVE	WIP	Higher	1249, 0.237, NNW
AD240	SIERRA LANDSCAPE DEV	2209 1/2 CHICO AVE	RCRA NonGen / NLR	Lower	1256, 0.238, SSE
AD241	BOB WHITE PLUMBING C	2209 1/2 CHICO AVENU	HIST UST	Lower	1256, 0.238, SSE
AD242	APPLIED SYSTEMS WATE	2209 CHICO AVE	WIP	Lower	1256, 0.238, SSE
AD243	HO SHUN LEE INC	2209 CHICO AVE	SWEEPS UST, LOS ANGELES CO. HMS, CERS	Lower	1256, 0.238, SSE
AK244	JADE PRODUCTS	9705 FACTORIAL WAY	WIP	Higher	1259, 0.238, SE
AE245	ARDAN INDUSTRIES	9734 KLINGERMANN ST	WIP	Higher	1261, 0.239, ESE
246	LAUR METALS CO	9566 GARVEY AVE	SWRCY	Higher	1263, 0.239, NNE
AG247	PRECISION POWDERED M	2206 CHICO AVE	WIP	Lower	1276, 0.242, SE
AB248	QUINTUS	2200 CHICO AVE	CERS HAZ WASTE, WIP	Higher	1279, 0.242, SE
249	BLAZER MANUFACTURING	9614 GARVEY AVE	WIP	Higher	1282, 0.243, NE
AA250	JUSTIN, INC.	2663 LEE AVE	WIP	Higher	1289, 0.244, NW
AA251	JUSTIN INC	2663 LEE AVE	RCRA NonGen / NLR	Higher	1289, 0.244, NW
AH252	AM PUMPING INC.	9452 GARVEY AVE	WIP	Higher	1290, 0.244, North
AH253	GARVEY AUTO AND TRUC	9452 GARVEY AVE	CPS-SLIC, WIP	Higher	1290, 0.244, North
AH254	AM PUMPING INC	9452 E GARVEY AVE	RCRA NonGen / NLR, FINDS, ECHO	Higher	1290, 0.244, North
AH255	GARVEY AUTO AND TRUC	9452 GARVEY AVE	RCRA-SQG, FINDS, ECHO	Higher	1290, 0.244, North
AC256	MARCOR OF CALIF.	2413 LEE AVE	WIP	Lower	1293, 0.245, SW
AJ257	OLIVER MACHINE WORKS	9215 FERN ST	WIP	Lower	1310, 0.248, WNW
AL258	MIKE PRlich & SONS	9316 KLINGERMANN ST	SWEEPS UST, HIST UST	Lower	1310, 0.248, SW
AL259	MIKE PRlich AND SONS	9316 KLINGERMANN AVE	HIST UST	Lower	1310, 0.248, SW
AH260	M AND M TEXACO	9432 GARVOY BLVD	HIST UST	Higher	1312, 0.248, North
AH261	MCWHIRTER REAL ESTAT	9432 GARVEY AVE	SWEEPS UST, LOS ANGELES CO. HMS	Higher	1312, 0.248, North
AH262	MCWHIRTER TEXACO.S.S	9432 GARVEY	HIST CORTESE	Higher	1312, 0.248, North
AH263	MCWHIRTER TEXACO.S.S	9432 GARVEY AVE E	LUST, Cortese, CERS	Higher	1312, 0.248, North
AH264	M & M TEXACO	9432 GARVEY AVE	HIST UST	Higher	1312, 0.248, North
AC265	TEMPLE CITY ENTERPRI	2407 N LEE AVE	HIST UST, HAZNET, HWTS	Lower	1312, 0.248, SW
AC266	H P CUSTOM CARPENTRY	2407 LEE AVE	SWEEPS UST, LOS ANGELES CO. HMS	Lower	1312, 0.248, SW
AE267	FALCO RACK INC	9751 KLINGERMANN ST	RCRA-SQG, CPS-SLIC, SWEEPS UST, HIST UST, LOS...	Higher	1321, 0.250, ESE
AE268	HARMAC COMPANY	9742 KLINGERMANN ST	CPS-SLIC, WIP, CERS	Higher	1325, 0.251, ESE
AI269	UNITED TIRE/BENEFICI	9505 E GARVEY AVE	LUST, Cortese, LOS ANGELES CO. HMS, CERS	Higher	1336, 0.253, North
AK270	MEDISOL USA	9713 FACTORIAL WAY	CPS-SLIC, WIP, CERS	Higher	1363, 0.258, SE
AF271	PACIFIC COAST DRUM	2200 N ROSEMEAD BLVD	RCRA-SQG, LUST, HIST UST, ICIS, US AIRS, FINDS,...	Lower	1390, 0.263, South

MAPPED SITES SUMMARY

Target Property Address:
2540 ROSEMEAD BLVD,
SOUTH EL MONTE, CA 91733

Click on Map ID to see full detail.

MAP ID	SITE NAME	ADDRESS	DATABASE ACRONYMS	RELATIVE ELEVATION	DIST (ft. & mi.) DIRECTION
AF272	PACIFIC COAST DRUM C	2200 N. ROSEMEAD BLV	CPS-SLIC, CERS	Lower	1390, 0.263, South
AF273	PACIFIC COAST DRUM C	2200 ROSEMEAD	HIST CORTESE	Lower	1390, 0.263, South
AK274	BURKE ENGINEERING CO	9700 FACTORIAL WAY	CPS-SLIC, HAULERS, NPDES, WIP, CERS	Higher	1408, 0.267, SE
AG275	FORMS & SERVICES/MET	2112 CHICO AVE N	LUST, Cortese, EMI, WIP, CERS	Lower	1418, 0.269, SSE
AG276	FORMS AND SURFACES,	2112 CHICO	ENF, HIST CORTESE	Lower	1418, 0.269, SSE
AH277	CHEVRON #20-6008 (FO	9420 GARVEY	LUST, HIST CORTESE, CERS	Higher	1440, 0.273, North
AH278	CHEVRON #20-6008 (FO	9420 GARVEY AVE	LUST, Cortese	Higher	1440, 0.273, North
279	CHEMRITE CORPORATION	2128 NO ROSEMEAD BLV	CPS-SLIC, HIST UST, EMI, CERS	Lower	1462, 0.277, South
280	ASTRONAUTIC ENAMELER	9758 KLINGERMANN ST	CPS-SLIC, ENF, WIP, CERS	Higher	1463, 0.277, ESE
AG281	GARVEY PLUMBING & HA	2108 CHICO AVE	LUST, CPS-SLIC, Cortese, HIST CORTESE, LOS ANGELES...	Lower	1475, 0.279, SSE
AM282	MOBIL #17-MWJ	9401 BROADWAY	HIST CORTESE	Higher	1558, 0.295, NNW
283	VAGA INDUSTRIES	2505 LOMA AVE	RCRA-LQG, ENVIROSTOR, SWEEPS UST, HIST UST, ICIS,...	Lower	1561, 0.296, WSW
284	BEN CHERNICK	2737 LEE AVE	LUST, Cortese, HIST CORTESE, CERS	Higher	1570, 0.297, NW
285	CALTRANS - ROSEMEAD		LOS ANGELES CO LF METHANE	Higher	1602, 0.303, North
286	RAYMOND DOLLAR CORP.	2206 TROY	CPS-SLIC	Lower	1610, 0.305, SSW
AN287	SQUARE TOOL & MACHIN	9730 FACTORIAL WAY	RCRA-SQG, LUST, SWEEPS UST, HIST UST, FINDS, ECHO,...	Higher	1616, 0.306, SE
AN288	SQUARE TOOL & MACHIN	9730 FACTORIAL	HIST CORTESE	Higher	1616, 0.306, SE
AM289	CALTRANS ROSEMEAD DS	NE CORNER ROSEMEAD B	SWF/LF, CERS	Higher	1634, 0.309, NNW
AM290	MOBIL #11-MW	9401 GARVEY AVE E	LUST	Higher	1640, 0.311, NNW
AM291	MOBIL #18-MWJ	9401 GARVEY AVE.	LUST, Cortese, CERS	Higher	1640, 0.311, NNW
292	SHIELD CHEMICALS INC	2026 CHICO AVE.	CPS-SLIC, LA Co. Site Mitigation, CERS	Lower	1689, 0.320, SSE
293	SEACHROME CORPORATIO	9831 KLINGERMANN ST	CPS-SLIC, HIST UST, EMI, ENF, WIP, CERS	Higher	1797, 0.340, ESE
AO294	ZACKY FOODS CO	2325 LOMA AVE N	LUST, CERS	Lower	1856, 0.352, SW
AO295	ZACKY FOODS CO	2325 LOMA AVE N	Cortese	Lower	1856, 0.352, SW
AO296	ZACKY FARMS	2325 S LOMA ST	RCRA-SQG, LUST, SWEEPS UST, HIST UST, FINDS, ECHO,...	Lower	1856, 0.352, SW
297	CALTRANS - ROSEMEAD	3000 ROSEMEAD BOULEV	SWF/LF	Higher	1879, 0.356, NNW
AP298	UNIVERSAL EXHIBITS	9517 RUSH ST.	CPS-SLIC, WIP	Lower	1914, 0.363, SSE
AP299	GILMORE LIQUID AIR C	9503 RUSH ST	CPS-SLIC, HIST UST, WIP	Lower	1914, 0.363, SSE
AP300	GILMORE LIQUID AIR C	9503 RUSH ST E	LUST, Cortese, HIST CORTESE	Lower	1914, 0.363, SSE
AQ301	ACTION GRAPHIC ARTS,	9635 RUSH ST	CPS-SLIC, HIST UST, WIP	Lower	1955, 0.370, SSE
302	RICHARD DEPIFANIO	3013 POTRERO AVE	CPS-SLIC, ENF, HAZNET, WIP, CERS, HWTS	Higher	1958, 0.371, NE
AR303	ALUM-A-COAT INC.	9859 E. KALE ST.	CPS-SLIC, CERS	Higher	1977, 0.374, ESE
AR304	ALUM-A-COAT	9859 E. KALE STREET	ENVIROSTOR	Higher	1977, 0.374, ESE
AQ305	OWEN BROTHERS ENTERP	9608 E RUSH STREET	LUST, Cortese, LOS ANGELES CO. HMS, CERS	Lower	2003, 0.379, SSE
306	ASTRO SEAL, INC.	9444 RUSH ST	CPS-SLIC, WIP, CERS	Lower	2034, 0.385, South
AS307	BARRY ZWAHLEN	2217 LOMA	CPS-SLIC, ENF, LOS ANGELES CO. HMS, CERS	Lower	2042, 0.387, SW
AP308	VALLEY CITIES SUPPLY	9510 RUSH ST	LUST, SWEEPS UST, HIST UST, Cortese, HIST CORTESE,...	Lower	2045, 0.387, SSE
AP309	JENCO PLATING INC	9536 RUSH ST.	RCRA-LQG, ENVIROSTOR, CERS HAZ WASTE, HIST UST,...	Lower	2048, 0.388, SSE
AP310	JENCO PLATING INC	9536 RUSH ST	CPS-SLIC, HAZNET, NON-CASE INFO, HWTS	Lower	2048, 0.388, SSE

MAPPED SITES SUMMARY

Target Property Address:
2540 ROSEMEAD BLVD,
SOUTH EL MONTE, CA 91733

Click on Map ID to see full detail.

MAP ID	SITE NAME	ADDRESS	DATABASE ACRONYMS	RELATIVE ELEVATION	DIST (ft. & mi.) DIRECTION
AT311	UNOCAL #3520	9408 RUSH ST E	LUST, Cortese, HIST CORTESE, CERS	Lower	2057, 0.390, South
AQ312	BULWARK CORP.	9624 RUSH ST	CPS-SLIC, EMI, WIP, CERS	Lower	2067, 0.391, SSE
AQ313	ROBERT BRKICH CONSTR	9638 RUSH ST	LUST, Cortese, LOS ANGELES CO. HMS, WIP, CERS	Lower	2078, 0.394, SSE
AQ314	ROBERT BRKICH CONSTR	9638 RUSH	LUST, HIST CORTESE	Lower	2078, 0.394, SSE
AR315	ALUM-A-COAT INC	2439 SEAMAN AVENUE	ENVIROSTOR	Higher	2163, 0.410, ESE
AR316	ALUM-A-COAT INC	9859 KALE ST	SEMS-ARCHIVE, RCRA-LQG, CPS-SLIC, HIST UST,...	Higher	2163, 0.410, ESE
317	B.I.G. ENTERPRISES,	9702 RUSH ST.	CPS-SLIC, WIP	Lower	2176, 0.412, SE
AU318	BOER GRAPHICS (ROBER	9323 RUSH ST	ENVIROSTOR, HWP, CERS	Lower	2182, 0.413, SSW
AU319	PARAGON PRESS	9323 RUSH ST	SEMS-ARCHIVE, RCRA-TSDF, RCRA NonGen / NLR, FINDS,...	Lower	2182, 0.413, SSW
AS320	BARRY ZWAHLEN/PRIVAT	2223 LOMA AVE	LUST, Cortese, HIST CORTESE, CERS	Lower	2222, 0.421, SW
AV321	TEXACO #61-106-00057	1955 ROSEMEAD	HIST CORTESE	Lower	2242, 0.425, South
AV322	TEXACO #61-106-00057	1955 ROSEMEAD BLVD N	LUST, Cortese, CERS	Lower	2242, 0.425, South
AV323	SHELL SERVICE STATIO	1955 ROSEMEAD BLVD.	LUST, Cortese	Lower	2242, 0.425, South
AV324	SHELL SERVICE STATIO	1955 ROSEMEAD BLVD.	LUST, Cortese, CERS	Lower	2242, 0.425, South
AT325	LOS ANGELES DIE MOLD	1942 N ROSEMEAD BLVD	RCRA-SQG, LUST, SWEEPS UST, HIST UST, FINDS, ECHO,...	Lower	2287, 0.433, South
326	THERMAFOIL PRODS INC	2630 SEAMAN AVE	RCRA-SQG, CPS-SLIC, FINDS, ECHO, HAZNET, WIP,...	Higher	2314, 0.438, East
327	SUNRISE INDUSTRIES	2028 LOMA AVE	CPS-SLIC, CERS HAZ WASTE, WIP, CERS	Lower	2342, 0.444, SW
AW328	TED LEVINE DRUM CHIC	1913 AND 1927 CHICO	CPS-SLIC	Lower	2357, 0.446, SSE
AX329	WESTERN WELDING AND	9823 RUSH ST	CPS-SLIC, WIP, CERS	Higher	2411, 0.457, SE
330	MARGE CARSON INC	9056 E GARVEY AVE	CPS-SLIC, EMI, WIP, CERS	Higher	2433, 0.461, WNW
AW331	AIRCRAFT STAMPING CO	1924 CHICO AVE	CPS-SLIC, HIST UST, ENF, WIP, CERS	Lower	2464, 0.467, SSE
AY332	HUBBLE SPECIALTY PRI	9300 WHITMORE ST	CPS-SLIC, WIP, CERS	Higher	2499, 0.473, NNW
333	TALCO PLASTICS INC.	3154 ROSEMEAD BLVD	CPS-SLIC, SWEEPS UST, WIP, CERS	Higher	2524, 0.478, NNW
AX334	DERBY DINKS TRUCK PA	9831 RUSH ST	RCRA-SQG, CPS-SLIC, HIST UST, FINDS, ECHO, LOS...	Higher	2538, 0.481, SE
335	PV MART INC	9900 GARVEY AVE	SWRCY, CERS HAZ WASTE, HAZNET, HWTS	Higher	2548, 0.483, ENE
AX336	UNIVERSAL THREAD /SE	9810 RUSH ST	CPS-SLIC, WIP, CERS	Higher	2556, 0.484, SE
AY337	JAN & SCHUYLER COMPA	9240 WHITMORE ST	CPS-SLIC, WIP, CERS	Higher	2571, 0.487, NNW
AZ338	FORMER COOPER DRUM C	9629 EL POCHE ST	CPS-SLIC, WIP, CERS	Lower	2585, 0.490, SSE
AY339	SOUTHERN CALIFORNIA	9407 WHITMORE ST	CPS-SLIC, WIP, CERS	Higher	2585, 0.490, North
340	MIL-SPEC PLATING COR	2134 SEAMAN AVE	CPS-SLIC, HIST UST, LA Co. Site Mitigation, WDS,...	Higher	2604, 0.493, ESE
AZ341	L&L SCREW MACH. PROD	9653 EL POCHE ST	CPS-SLIC, WIP, CERS	Lower	2630, 0.498, SSE
AZ342	COOPER DRUM COMPANY	9630 EL POCHE STREET	ENVIROSTOR, CPS-SLIC, ENF, WIP	Lower	2720, 0.515, SSE
343	EL MONTE DISPOSAL SE	STORAGE YARD, MAPLE	RESPONSE, ENVIROSTOR, HIST Cal-Sites	Higher	2883, 0.546, ESE
344	MICRO GAGE INC	9537 TELSTAR AVE	RCRA-LQG, ENVIROSTOR, CPS-SLIC, CERS HAZ WASTE,...	Higher	3700, 0.701, NNE
345	UNKNOWN	C/O AEROJET & TELSTA	Notify 65	Higher	4046, 0.766, NNW
346	SIGNET SCIENTIFIC	3401 AEROJET AVENUE	RCRA-SQG, ENVIROSTOR, VCP, SWEEPS UST, HIST UST,...	Higher	4406, 0.834, NNW
347	SARGENT FLETCHER INC	9400 E FLAIR DRIVE	RCRA-LQG, ENVIROSTOR, SWEEPS UST, HIST UST, CA FID.	Higher	4633, 0.877, North
BA348	USAR OD TRAINING AR		ENVIROSTOR	Lower	4892, 0.927, SSW
BA349	USAR OUTDR TRAINNG A		FUDS	Lower	4895, 0.927, SSW

MAPPED SITES SUMMARY

Target Property Address:
 2540 ROSEMEAD BLVD,
 SOUTH EL MONTE, CA 91733

Click on Map ID to see full detail.

MAP ID	SITE NAME	ADDRESS	DATABASE ACRONYMS	RELATIVE ELEVATION	DIST (ft. & mi.) DIRECTION
350	AEROJET GENERAL CORP	9100 FLAIR DRIVE	RESPONSE, ENVIROSTOR, Cortese	Higher	4906, 0.929, NNW
BB351	FORMER NIKE SITE LA-		FUDS	Lower	5195, 0.984, SSE
BB352	NIKE SITE 14 - LA LA		ENVIROSTOR	Lower	5198, 0.984, SSE

EXECUTIVE SUMMARY

TARGET PROPERTY SEARCH RESULTS

The target property was not listed in any of the databases searched by EDR.

DATABASES WITH NO MAPPED SITES

No mapped sites were found in EDR's search of available ("reasonably ascertainable ") government records either on the target property or within the search radius around the target property for the following databases:

STANDARD ENVIRONMENTAL RECORDS

Federal NPL site list

Proposed NPL..... Proposed National Priority List Sites
NPL LIENS..... Federal Superfund Liens

Federal Delisted NPL site list

Delisted NPL..... National Priority List Deletions

Federal CERCLIS list

FEDERAL FACILITY..... Federal Facility Site Information listing

Federal RCRA CORRACTS facilities list

CORRACTS..... Corrective Action Report

Federal RCRA generators list

RCRA-LQG..... RCRA - Large Quantity Generators

Federal institutional controls / engineering controls registries

LUCIS..... Land Use Control Information System
US INST CONTROLS..... Institutional Controls Sites List

Federal ERNS list

ERNS..... Emergency Response Notification System

State and tribal leaking storage tank lists

INDIAN LUST..... Leaking Underground Storage Tanks on Indian Land

State and tribal registered storage tank lists

FEMA UST..... Underground Storage Tank Listing

EXECUTIVE SUMMARY

INDIAN UST..... Underground Storage Tanks on Indian Land

State and tribal voluntary cleanup sites

VCP..... Voluntary Cleanup Program Properties
INDIAN VCP..... Voluntary Cleanup Priority Listing

State and tribal Brownfields sites

BROWNFIELDS..... Considered Brownfields Sites Listing

ADDITIONAL ENVIRONMENTAL RECORDS

Local Brownfield lists

US BROWNFIELDS..... A Listing of Brownfields Sites

Local Lists of Landfill / Solid Waste Disposal Sites

WMUDS/SWAT..... Waste Management Unit Database
HAULERS..... Registered Waste Tire Haulers Listing
INDIAN ODI..... Report on the Status of Open Dumps on Indian Lands
ODI..... Open Dump Inventory
DEBRIS REGION 9..... Torres Martinez Reservation Illegal Dump Site Locations
IHS OPEN DUMPS..... Open Dumps on Indian Land

Local Lists of Hazardous waste / Contaminated Sites

US HIST CDL..... Delisted National Clandestine Laboratory Register
SCH..... School Property Evaluation Program
CDL..... Clandestine Drug Labs
Toxic Pits..... Toxic Pits Cleanup Act Sites
US CDL..... National Clandestine Laboratory Register
PFAS..... PFAS Contamination Site Location Listing

Local Lists of Registered Storage Tanks

CA FID UST..... Facility Inventory Database

Local Land Records

LIENS..... Environmental Liens Listing
LIENS 2..... CERCLA Lien Information
DEED..... Deed Restriction Listing

Records of Emergency Release Reports

HMIRS..... Hazardous Materials Information Reporting System
CHMIRS..... California Hazardous Material Incident Report System
LDS..... Land Disposal Sites Listing
MCS..... Military Cleanup Sites Listing
SPILLS 90..... SPILLS 90 data from FirstSearch

Other Ascertainable Records

DOD..... Department of Defense Sites

EXECUTIVE SUMMARY

SCRD DRYCLEANERS.....	State Coalition for Remediation of Drycleaners Listing
US FIN ASSUR.....	Financial Assurance Information
EPA WATCH LIST.....	EPA WATCH LIST
2020 COR ACTION.....	2020 Corrective Action Program List
TSCA.....	Toxic Substances Control Act
TRIS.....	Toxic Chemical Release Inventory System
SSTS.....	Section 7 Tracking Systems
RMP.....	Risk Management Plans
RAATS.....	RCRA Administrative Action Tracking System
PRP.....	Potentially Responsible Parties
PADS.....	PCB Activity Database System
ICIS.....	Integrated Compliance Information System
FTTS.....	FIFRA/ TSCA Tracking System - FIFRA (Federal Insecticide, Fungicide, & Rodenticide Act)/TSCA (Toxic Substances Control Act)
MLTS.....	Material Licensing Tracking System
COAL ASH DOE.....	Steam-Electric Plant Operation Data
COAL ASH EPA.....	Coal Combustion Residues Surface Impoundments List
PCB TRANSFORMER.....	PCB Transformer Registration Database
RADINFO.....	Radiation Information Database
HIST FTTS.....	FIFRA/TSCA Tracking System Administrative Case Listing
DOT OPS.....	Incident and Accident Data
INDIAN RESERV.....	Indian Reservations
FUSRAP.....	Formerly Utilized Sites Remedial Action Program
UMTRA.....	Uranium Mill Tailings Sites
LEAD SMELTERS.....	Lead Smelter Sites
US AIRS.....	Aerometric Information Retrieval System Facility Subsystem
US MINES.....	Mines Master Index File
ABANDONED MINES.....	Abandoned Mines
FINDS.....	Facility Index System/Facility Registry System
UXO.....	Unexploded Ordnance Sites
ECHO.....	Enforcement & Compliance History Information
DOCKET HWC.....	Hazardous Waste Compliance Docket Listing
FUELS PROGRAM.....	EPA Fuels Program Registered Listing
CA BOND EXP. PLAN.....	Bond Expenditure Plan
CUPA Listings.....	CUPA Resources List
EMI.....	Emissions Inventory Data
ENF.....	Enforcement Action Listing
Financial Assurance.....	Financial Assurance Information Listing
HAZNET.....	Facility and Manifest Data
ICE.....	ICE
LOS ANGELES CO. HMS.....	HMS: Street Number List
MINES.....	Mines Site Location Listing
MWMP.....	Medical Waste Management Program Listing
NPDES.....	NPDES Permits Listing
PEST LIC.....	Pesticide Regulation Licenses Listing
PROC.....	Certified Processors Database
LA Co. Site Mitigation.....	Site Mitigation List
UIC.....	UIC Listing
UIC GEO.....	UIC GEO (GEOTRACKER)
WASTEWATER PITS.....	Oil Wastewater Pits Listing
WDS.....	Waste Discharge System
MILITARY PRIV SITES.....	MILITARY PRIV SITES (GEOTRACKER)
PROJECT.....	PROJECT (GEOTRACKER)
WDR.....	Waste Discharge Requirements Listing
CIWQS.....	California Integrated Water Quality System

EXECUTIVE SUMMARY

CERS..... CERS
 NON-CASE INFO..... NON-CASE INFO (GEOTRACKER)
 OTHER OIL GAS..... OTHER OIL & GAS (GEOTRACKER)
 PROD WATER PONDS..... PROD WATER PONDS (GEOTRACKER)
 SAMPLING POINT..... SAMPLING POINT (GEOTRACKER)
 WELL STIM PROJ..... Well Stimulation Project (GEOTRACKER)
 MINES MRDS..... Mineral Resources Data System
 HWTS..... Hazardous Waste Tracking System

EDR HIGH RISK HISTORICAL RECORDS

EDR Exclusive Records

EDR MGP..... EDR Proprietary Manufactured Gas Plants

EDR RECOVERED GOVERNMENT ARCHIVES

Exclusive Recovered Govt. Archives

RGA LF..... Recovered Government Archive Solid Waste Facilities List
 RGA LUST..... Recovered Government Archive Leaking Underground Storage Tank

SURROUNDING SITES: SEARCH RESULTS

Surrounding sites were identified in the following databases.

Elevations have been determined from the USGS Digital Elevation Model and should be evaluated on a relative (not an absolute) basis. Relative elevation information between sites of close proximity should be field verified. Sites with an elevation equal to or higher than the target property have been differentiated below from sites with an elevation lower than the target property. Page numbers and map identification numbers refer to the EDR Radius Map report where detailed data on individual sites can be reviewed.

Sites listed in ***bold italics*** are in multiple databases.

Unmappable (orphan) sites are not considered in the foregoing analysis.

STANDARD ENVIRONMENTAL RECORDS

Federal NPL site list

NPL: Also known as Superfund, the National Priority List database is a subset of CERCLIS and identifies over 1,200 sites for priority cleanup under the Superfund program. The source of this database is the U.S. EPA.

A review of the NPL list, as provided by EDR, and dated 04/27/2021 has revealed that there is 1 NPL site within approximately 1 mile of the target property.

<u>Equal/Higher Elevation</u>	<u>Address</u>	<u>Direction / Distance</u>	<u>Map ID</u>	<u>Page</u>
<i>SAN GABRIEL VALLEY (</i> Cerclis ID: 901951 EPA Id: CAD980677355	<i>PECK RD & REAL</i>	<i>0 - 1/8 (0.000 mi.)</i>	<i>0</i>	<i>9</i>

EXECUTIVE SUMMARY

Federal CERCLIS list

SEMS: SEMS (Superfund Enterprise Management System) tracks hazardous waste sites, potentially hazardous waste sites, and remedial activities performed in support of EPA's Superfund Program across the United States. The list was formerly know as CERCLIS, renamed to SEMS by the EPA in 2015. The list contains data on potentially hazardous waste sites that have been reported to the USEPA by states, municipalities, private companies and private persons, pursuant to Section 103 of the Comprehensive Environmental Response, Compensation, and Liability Act (CERCLA). This dataset also contains sites which are either proposed to or on the National Priorities List (NPL) and the sites which are in the screening and assessment phase for possible inclusion on the NPL.

A review of the SEMS list, as provided by EDR, and dated 04/27/2021 has revealed that there are 2 SEMS sites within approximately 0.5 miles of the target property.

<u>Equal/Higher Elevation</u>	<u>Address</u>	<u>Direction / Distance</u>	<u>Map ID</u>	<u>Page</u>
SAN GABRIEL VALLEY (Site ID: 0901951 EPA Id: CAD980677355	PECK RD & REAL	0 - 1/8 (0.000 mi.)	0	9
<u>Lower Elevation</u>	<u>Address</u>	<u>Direction / Distance</u>	<u>Map ID</u>	<u>Page</u>
BROADWAY PLASTIC	2423 N. TROY AVE.	SW 1/8 - 1/4 (0.180 mi.)	N156	507

Federal CERCLIS NFRAP site list

SEMS-ARCHIVE: SEMS-ARCHIVE (Superfund Enterprise Management System Archive) tracks sites that have no further interest under the Federal Superfund Program based on available information. The list was formerly known as the CERCLIS-NFRAP, renamed to SEMS ARCHIVE by the EPA in 2015. EPA may perform a minimal level of assessment work at a site while it is archived if site conditions change and/or new information becomes available. Archived sites have been removed and archived from the inventory of SEMS sites. Archived status indicates that, to the best of EPA's knowledge, assessment at a site has been completed and that EPA has determined no further steps will be taken to list the site on the National Priorities List (NPL), unless information indicates this decision was not appropriate or other considerations require a recommendation for listing at a later time. The decision does not necessarily mean that there is no hazard associated with a given site; it only means that, based upon available information, the location is not judged to be potential NPL site.

A review of the SEMS-ARCHIVE list, as provided by EDR, and dated 04/27/2021 has revealed that there are 2 SEMS-ARCHIVE sites within approximately 0.5 miles of the target property.

<u>Equal/Higher Elevation</u>	<u>Address</u>	<u>Direction / Distance</u>	<u>Map ID</u>	<u>Page</u>
ALUM-A-COAT INC Site ID: 0902679 EPA Id: CAT080012818	9859 KALE ST	ESE 1/4 - 1/2 (0.410 mi.)	AR316	1148
<u>Lower Elevation</u>	<u>Address</u>	<u>Direction / Distance</u>	<u>Map ID</u>	<u>Page</u>
PARAGON PRESS Site ID: 0903369 EPA Id: CAD008246746	9323 RUSH ST	SSW 1/4 - 1/2 (0.413 mi.)	AU319	1166

EXECUTIVE SUMMARY

Federal RCRA non-CORRACTS TSD facilities list

RCRA-TSDF: RCRAInfo is EPA's comprehensive information system, providing access to data supporting the Resource Conservation and Recovery Act (RCRA) of 1976 and the Hazardous and Solid Waste Amendments (HSWA) of 1984. The database includes selective information on sites which generate, transport, store, treat and/or dispose of hazardous waste as defined by the Resource Conservation and Recovery Act (RCRA). Transporters are individuals or entities that move hazardous waste from the generator offsite to a facility that can recycle, treat, store, or dispose of the waste. TSDFs treat, store, or dispose of the waste.

A review of the RCRA-TSDF list, as provided by EDR, and dated 03/22/2021 has revealed that there is 1 RCRA-TSDF site within approximately 0.5 miles of the target property.

<u>Lower Elevation</u>	<u>Address</u>	<u>Direction / Distance</u>	<u>Map ID</u>	<u>Page</u>
PARAGON PRESS EPA ID:: CAD008246746	9323 RUSH ST	SSW 1/4 - 1/2 (0.413 mi.)	AU319	1166

Federal RCRA generators list

RCRA-SQG: RCRAInfo is EPA's comprehensive information system, providing access to data supporting the Resource Conservation and Recovery Act (RCRA) of 1976 and the Hazardous and Solid Waste Amendments (HSWA) of 1984. The database includes selective information on sites which generate, transport, store, treat and/or dispose of hazardous waste as defined by the Resource Conservation and Recovery Act (RCRA). Small quantity generators (SQGs) generate between 100 kg and 1,000 kg of hazardous waste per month.

A review of the RCRA-SQG list, as provided by EDR, and dated 03/22/2021 has revealed that there are 21 RCRA-SQG sites within approximately 0.25 miles of the target property.

<u>Equal/Higher Elevation</u>	<u>Address</u>	<u>Direction / Distance</u>	<u>Map ID</u>	<u>Page</u>
GENERAL ENAMELING CO EPA ID:: CAD008338287	2461 1/2 N CHICO	ESE 0 - 1/8 (0.002 mi.)	A1	43
AMC FORKLIFT GENERAT EPA ID:: CAD982323776	2504 CHICO AVE	ESE 0 - 1/8 (0.015 mi.)	A20	77
TRIO CARBURETOR EPA ID:: CAD983607193	2545 ROSEMEAD BLVD	W 0 - 1/8 (0.018 mi.)	B26	83
A AND G COMPRESSOR P EPA ID:: CAR000064394	2410 N CHICO	ESE 0 - 1/8 (0.032 mi.)	A35	100
AAMEC CORP EPA ID:: CAD009660226	2611 ROSEMEAD BLVD	NW 0 - 1/8 (0.065 mi.)	H55	164
FLEXFIRM PRODS EPA ID:: CAD047444633	2300 N CHICO AVE	SE 0 - 1/8 (0.117 mi.)	L98	286
ARTEESTIC GARMENT PR EPA ID:: CAD983667650	9609 KLINGERMAN ST	ESE 1/8 - 1/4 (0.125 mi.)	L108	357
SPECTRA-TONE PAINT C EPA ID:: CAD981678170	9635 KLINGERMAN ST	ESE 1/8 - 1/4 (0.155 mi.)	P127	381
FRANK AND SMITH MASO EPA ID:: CAR000065813	2639 TROY AVE	NW 1/8 - 1/4 (0.156 mi.)	S129	398
ALTERNATIVE MATERIAL EPA ID:: CAP000054908	9643 KLINGERMAN ST	ESE 1/8 - 1/4 (0.167 mi.)	P134	415
MANUFACTURERS SERVIC	2210 CHICO AVE	SE 1/8 - 1/4 (0.227 mi.)	AG218	700

EXECUTIVE SUMMARY

EPA ID:: CAD981684392				
GARVEY AUTO AND TRUC	9452 GARVEY AVE	N 1/8 - 1/4 (0.244 mi.)	AH255	802
EPA ID:: CAD028124121				
Lower Elevation	Address	Direction / Distance	Map ID	Page
EL MONTE STEEL TREAT	2456 N ROSEMEAD BLVD	SSW 0 - 1/8 (0.071 mi.)	I59	170
EPA ID:: CAD062079678				
HOOTER BROS ENAMELIN	2460 N ROSEMEAD BLVD	SSW 0 - 1/8 (0.075 mi.)	I62	174
EPA ID:: CAD008337289				
KECK AND SCHMIDT TOO	2610 TROY AVE	NW 0 - 1/8 (0.105 mi.)	H88	227
EPA ID:: CAR000077735				
HARMONY METAL FINISH	2510 LEE AVE	WSW 1/8 - 1/4 (0.171 mi.)	V143	477
EPA ID:: CAD009635764				
DAY-GLO COLOR CORP	2552 N LEE AVE	W 1/8 - 1/4 (0.178 mi.)	V152	485
EPA ID:: CAD000043158				
CONTRACTORS LIFT TRU	2423 N TROY ST	SW 1/8 - 1/4 (0.180 mi.)	N157	507
EPA ID:: CAD981159437				
G & M BACKHOE SERVIC	2402 TROY AVE	SSW 1/8 - 1/4 (0.191 mi.)	Y167	522
EPA ID:: CAD982481947				
D T GRAPHICS	2621 LEE AVE	WNW 1/8 - 1/4 (0.209 mi.)	AA196	600
EPA ID:: CA0000134809				
TIP TOP LABEL CO	2207 1/2 CHICO AVE	SSE 1/8 - 1/4 (0.233 mi.)	AD230	756
EPA ID:: CAD981396294				

RCRA-VSQG: RCRAInfo is EPA's comprehensive information system, providing access to data supporting the Resource Conservation and Recovery Act (RCRA) of 1976 and the Hazardous and Solid Waste Amendments (HSWA) of 1984. The database includes selective information on sites which generate, transport, store, treat and/or dispose of hazardous waste as defined by the Resource Conservation and Recovery Act (RCRA). Very small quantity generators (VSQGs) generate less than 100 kg of hazardous waste, or less than 1 kg of acutely hazardous waste per month.

A review of the RCRA-VSQG list, as provided by EDR, and dated 03/22/2021 has revealed that there is 1 RCRA-VSQG site within approximately 0.25 miles of the target property.

Lower Elevation	Address	Direction / Distance	Map ID	Page
OK AUTO GROUP INC	2558 LEE AVE	W 1/8 - 1/4 (0.170 mi.)	Q140	469
EPA ID:: CAL000343623				

Federal institutional controls / engineering controls registries

US ENG CONTROLS: A listing of sites with engineering controls in place.

A review of the US ENG CONTROLS list, as provided by EDR, and dated 02/22/2021 has revealed that there is 1 US ENG CONTROLS site within approximately 0.5 miles of the target property.

Equal/Higher Elevation	Address	Direction / Distance	Map ID	Page
SAN GABRIEL VALLEY (PECK RD & REAL	0 - 1/8 (0.000 mi.)	0	9

EXECUTIVE SUMMARY

EPA ID:: CAD980677355
 EPA ID:: CAD980677355

State- and tribal - equivalent NPL

RESPONSE: Identifies confirmed release sites where DTSC is involved in remediation, either in a lead or oversight capacity. These confirmed release sites are generally high-priority and high potential risk.

A review of the RESPONSE list, as provided by EDR, has revealed that there are 2 RESPONSE sites within approximately 1 mile of the target property.

<u>Equal/Higher Elevation</u>	<u>Address</u>	<u>Direction / Distance</u>	<u>Map ID</u>	<u>Page</u>
EL MONTE DISPOSAL SE Database: RESPONSE, Date of Government Version: 04/23/2021 Status: Certified Facility Id: 19490219	STORAGE YARD, MAPLE	ESE 1/2 - 1 (0.546 mi.)	343	1270
AEROJET GENERAL CORP Database: RESPONSE, Date of Government Version: 04/23/2021 Status: Active Facility Id: 60000742	9100 FLAIR DRIVE	NNW 1/2 - 1 (0.929 mi.)	350	1427

State- and tribal - equivalent CERCLIS

ENVIROSTOR: The Department of Toxic Substances Control's (DTSC's) Site Mitigation and Brownfields Reuse Program's (SMBRP's) EnviroStor database identifies sites that have known contamination or sites for which there may be reasons to investigate further. The database includes the following site types: Federal Superfund sites (National Priorities List (NPL)); State Response, including Military Facilities and State Superfund; Voluntary Cleanup; and School sites. EnviroStor provides similar information to the information that was available in CalSites, and provides additional site information, including, but not limited to, identification of formerly-contaminated properties that have been released for reuse, properties where environmental deed restrictions have been recorded to prevent inappropriate land uses, and risk characterization information that is used to assess potential impacts to public health and the environment at contaminated sites.

A review of the ENVIROSTOR list, as provided by EDR, and dated 04/23/2021 has revealed that there are 13 ENVIROSTOR sites within approximately 1 mile of the target property.

<u>Equal/Higher Elevation</u>	<u>Address</u>	<u>Direction / Distance</u>	<u>Map ID</u>	<u>Page</u>
ALUM-A-COAT Facility Id: 71003529 Status: Refer: Other Agency	9859 E. KALE STREET	ESE 1/4 - 1/2 (0.374 mi.)	AR304	1043
ALUM-A-COAT INC Facility Id: 19340725 Status: Refer: Other Agency	2439 SEAMAN AVENUE	ESE 1/4 - 1/2 (0.410 mi.)	AR315	1146
EL MONTE DISPOSAL SE Facility Id: 19490219 Status: Certified	STORAGE YARD, MAPLE	ESE 1/2 - 1 (0.546 mi.)	343	1270
MICRO GAGE INC	9537 TELSTAR AVE	NNE 1/2 - 1 (0.701 mi.)	344	1273

EXECUTIVE SUMMARY

Facility Id: 71002529
Status: Refer: Other Agency

SIGNET SCIENTIFIC Facility Id: 60003031 Status: Active	3401 AEROJET AVENUE	NNW 1/2 - 1 (0.834 mi.)	346	1396
SARGENT FLETCHER INC Facility Id: 71002188 Status: Refer: Other Agency	9400 E FLAIR DRIVE	N 1/2 - 1 (0.877 mi.)	347	1405
AEROJET GENERAL CORP Facility Id: 60000742 Status: Active	9100 FLAIR DRIVE	NNW 1/2 - 1 (0.929 mi.)	350	1427

<u>Lower Elevation</u>	<u>Address</u>	<u>Direction / Distance</u>	<u>Map ID</u>	<u>Page</u>
VAGA INDUSTRIES Facility Id: 71002320 Status: Refer: Other Agency	2505 LOMA AVE	WSW 1/4 - 1/2 (0.296 mi.)	283	903
JENCO PLATING INC Facility Id: 71002854 Status: Refer: Other Agency	9536 RUSH ST.	SSE 1/4 - 1/2 (0.388 mi.)	AP309	1058
BOER GRAPHICS (ROBER) Facility Id: 80001533 Status: Inactive - Needs Evaluation	9323 RUSH ST	SSW 1/4 - 1/2 (0.413 mi.)	AU318	1164
COOPER DRUM COMPANY Facility Id: 19500245 Status: Refer: RWQCB	9630 EL POCHE STREET	SSE 1/2 - 1 (0.515 mi.)	AZ342	1262
USAR OD TRAINING AR Facility Id: 80000492 Status: Inactive - Needs Evaluation		SSW 1/2 - 1 (0.927 mi.)	BA348	1425
NIKE SITE 14 - LA LA Facility Id: 80000745 Status: Inactive - Needs Evaluation		SSE 1/2 - 1 (0.984 mi.)	BB352	1441

State and tribal landfill and/or solid waste disposal site lists

SWF/LF: The Solid Waste Facilities/Landfill Sites records typically contain an inventory of solid waste disposal facilities or landfills in a particular state. The data come from the Integrated Waste Management Board's Solid Waste Information System (SWIS) database.

A review of the SWF/LF list, as provided by EDR, has revealed that there are 2 SWF/LF sites within approximately 0.5 miles of the target property.

<u>Equal/Higher Elevation</u>	<u>Address</u>	<u>Direction / Distance</u>	<u>Map ID</u>	<u>Page</u>
CALTRANS ROSEMEAD DS Database: SWF/LF (SWIS), Date of Government Version: 05/10/2021 Facility ID: 19-AA-5066 Operational Status: Closed Regulation Status: Unpermitted	NE CORNER ROSEMEAD B	NNW 1/4 - 1/2 (0.309 mi.)	AM289	994
CALTRANS - ROSEMEAD Database: LOS ANGELES CO. LF, Date of Government Version: 04/12/2021	3000 ROSEMEAD BOULEV	NNW 1/4 - 1/2 (0.356 mi.)	297	1022

EXECUTIVE SUMMARY

Site ID: 1892
Status: Closed

State and tribal leaking storage tank lists

LUST: Leaking Underground Storage Tank (LUST) Sites included in GeoTracker. GeoTracker is the Water Boards data management system for sites that impact, or have the potential to impact, water quality in California, with emphasis on groundwater.

A review of the LUST list, as provided by EDR, has revealed that there are 27 LUST sites within approximately 0.5 miles of the target property.

<u>Equal/Higher Elevation</u>	<u>Address</u>	<u>Direction / Distance</u>	<u>Map ID</u>	<u>Page</u>
MCWHIRTER TEXACO.S.S Database: LUST REG 4, Date of Government Version: 09/07/2004 Database: LUST, Date of Government Version: 03/08/2021 Status: Open - Remediation Facility Id: I-11450 Status: Remedial action (cleanup) Underway Global Id: T0603703801 Global ID: T0603703801	9432 GARVEY AVE E	N 1/8 - 1/4 (0.248 mi.)	AH263	811
UNITED TIRE/BENEFICI Database: LUST, Date of Government Version: 03/08/2021 Status: Completed - Case Closed Global Id: T0603724959	9505 E GARVEY AVE	N 1/4 - 1/2 (0.253 mi.)	AI269	840
CHEVRON #20-6008 (FO) Database: LUST, Date of Government Version: 03/08/2021 Status: Completed - Case Closed Global Id: T0603704648	9420 GARVEY	N 1/4 - 1/2 (0.273 mi.)	AH277	887
CHEVRON #20-6008 (FO) Database: LUST REG 4, Date of Government Version: 09/07/2004 Facility Id: R-04640 Status: Case Closed Global ID: T0603704648	9420 GARVEY AVE	N 1/4 - 1/2 (0.273 mi.)	AH278	889
BEN CHERNICK Database: LUST REG 4, Date of Government Version: 09/07/2004 Database: LUST, Date of Government Version: 03/08/2021 Status: Completed - Case Closed Facility Id: I-14400 Status: Case Closed Global Id: T0603704164 Global ID: T0603704164	2737 LEE AVE	NW 1/4 - 1/2 (0.297 mi.)	284	945
SQUARE TOOL & MACHIN Database: LUST REG 4, Date of Government Version: 09/07/2004 Database: LUST, Date of Government Version: 03/08/2021 Status: Completed - Case Closed Facility Id: R-09220 Status: Case Closed Global Id: T0603704789 Global ID: T0603704789	9730 FACTORIAL WAY	SE 1/4 - 1/2 (0.306 mi.)	AN287	949
MOBIL #11-MW Database: LUST REG 4, Date of Government Version: 09/07/2004	9401 GARVEY AVE E	NNW 1/4 - 1/2 (0.311 mi.)	AM290	996

EXECUTIVE SUMMARY

Global Id: T0603704364
Global ID: T0603704364

ZACKY FOODS CO	2325 LOMA AVE N	SW 1/4 - 1/2 (0.352 mi.)	AO294	1012
Database: LUST, Date of Government Version: 03/08/2021				
Status: Completed - Case Closed				
Global Id: T0603792888				
ZACKY FARMS	2325 S LOMA ST	SW 1/4 - 1/2 (0.352 mi.)	AO296	1015
Database: LUST REG 4, Date of Government Version: 09/07/2004				
Facility Id: R-03835				
Status: Leak being confirmed				
Global ID: T0603792888				
GILMORE LIQUID AIR C	9503 RUSH ST E	SSE 1/4 - 1/2 (0.363 mi.)	AP300	1025
Database: LUST REG 4, Date of Government Version: 09/07/2004				
Database: LUST, Date of Government Version: 03/08/2021				
Status: Completed - Case Closed				
Facility Id: I-11693				
Status: Case Closed				
Global Id: T0603703833				
Global ID: T0603703833				
OWEN BROTHERS ENTERP	9608 E RUSH STREET	SSE 1/4 - 1/2 (0.379 mi.)	AQ305	1044
Database: LUST, Date of Government Version: 03/08/2021				
Status: Completed - Case Closed				
Global Id: T0603727461				
VALLEY CITIES SUPPLY	9510 RUSH ST	SSE 1/4 - 1/2 (0.387 mi.)	AP308	1053
Database: LUST REG 4, Date of Government Version: 09/07/2004				
Database: LUST, Date of Government Version: 03/08/2021				
Status: Completed - Case Closed				
Facility Id: I-09173				
Status: Case Closed				
Global Id: T0603703352				
Global ID: T0603703352				
UNOCAL #3520	9408 RUSH ST E	S 1/4 - 1/2 (0.390 mi.)	AT311	1136
Database: LUST REG 4, Date of Government Version: 09/07/2004				
Database: LUST, Date of Government Version: 03/08/2021				
Status: Completed - Case Closed				
Facility Id: R-03664				
Status: Case Closed				
Global Id: T0603704623				
Global ID: T0603704623				
ROBERT BRKICH CONSTR	9638 RUSH ST	SSE 1/4 - 1/2 (0.394 mi.)	AQ313	1142
Database: LUST REG 4, Date of Government Version: 09/07/2004				
Facility Id: I-16223				
Status: Case Closed				
Global ID: T0603704396				
ROBERT BRKICH CONSTR	9638 RUSH	SSE 1/4 - 1/2 (0.394 mi.)	AQ314	1145
Database: LUST, Date of Government Version: 03/08/2021				
Status: Completed - Case Closed				
Global Id: T0603704396				
BARRY ZWAHLEN/PRIVAT	2223 LOMA AVE	SW 1/4 - 1/2 (0.421 mi.)	AS320	1193
Database: LUST REG 4, Date of Government Version: 09/07/2004				
Database: LUST, Date of Government Version: 03/08/2021				
Status: Completed - Case Closed				

EXECUTIVE SUMMARY

Facility Id: 107.0416
 Status: Case Closed
 Global Id: T0603700165
 Global ID: T0603700165

TEXACO #61-106-00057	1955 ROSEMEAD BLVD N	S 1/4 - 1/2 (0.425 mi.)	AV322	1197
Database: LUST REG 4, Date of Government Version: 09/07/2004				
Database: LUST, Date of Government Version: 03/08/2021				
Status: Completed - Case Closed				
Facility Id: R-06035				
Status: Case Closed				
Global Id: T0603792353				
Global Id: T0603704711				
Global ID: T0603704711				
SHELL SERVICE STATIO	1955 ROSEMEAD BLVD.	S 1/4 - 1/2 (0.425 mi.)	AV323	1202
Database: LUST, Date of Government Version: 03/08/2021				
Status: Completed - Case Closed				
Global Id: T0603716237				
SHELL SERVICE STATIO	1955 ROSEMEAD BLVD.	S 1/4 - 1/2 (0.425 mi.)	AV324	1206
Database: LUST REG 4, Date of Government Version: 09/07/2004				
Facility Id: R-06035A				
Status: Pollution Characterization				
Global ID: T0603792353				
LOS ANGELES DIE MOLD	1942 N ROSEMEAD BLVD	S 1/4 - 1/2 (0.433 mi.)	AT325	1209
Database: LUST REG 4, Date of Government Version: 09/07/2004				
Facility Id: 001824				
Status: Preliminary site assessment workplan submitted				
Global ID: T0603700031				

CPS-SLIC: Cleanup Program Sites (CPS; also known as Site Cleanups [SC] and formerly known as Spills, Leaks, Investigations, and Cleanups [SLIC] sites) included in GeoTracker. GeoTracker is the Water Boards data management system for sites that impact, or have the potential to impact, water quality in California, with emphasis on groundwater.

A review of the CPS-SLIC list, as provided by EDR, has revealed that there are 60 CPS-SLIC sites within approximately 0.5 miles of the target property.

<u>Equal/Higher Elevation</u>	<u>Address</u>	<u>Direction / Distance</u>	<u>Map ID</u>	<u>Page</u>
PAUL PACIFIC PLUMBIN	2463 CHICO AVE	ESE 0 - 1/8 (0.003 mi.)	A5	50
Database: CPS-SLIC, Date of Government Version: 03/08/2021				
Facility Status: Completed - Case Closed				
Global Id: SL603798827				
ELDON DRAPERY CLEAN	2461 CHICO AVE	ESE 0 - 1/8 (0.005 mi.)	A6	51
Database: CPS-SLIC, Date of Government Version: 03/08/2021				
Facility Status: Completed - Case Closed				
Global Id: T10000016140				
CALIFORNIA TC GROUP,	2622 CHICO AVE	ENE 0 - 1/8 (0.050 mi.)	G45	136
Database: CPS-SLIC, Date of Government Version: 03/08/2021				
Facility Status: Completed - Case Closed				
Global Id: T10000016083				
VANSCO	2652 LASHBROOK AVE	NNE 0 - 1/8 (0.093 mi.)	K77	204
Database: CPS-SLIC, Date of Government Version: 03/08/2021				

EXECUTIVE SUMMARY

Facility Status: Open - Inactive
Global Id: SL603798811

RAYPACK, INC.	2410 & 2416 CHICO AV	SE 0 - 1/8 (0.097 mi.)	F82	223
Database: CPS-SLIC, Date of Government Version: 03/08/2021				
Facility Status: Completed - Case Closed				
Global Id: SL603798771				
COIT DRAPERY CLEANER	2411 CHICO AVENUE	SE 0 - 1/8 (0.105 mi.)	L85	224
Database: CPS-SLIC, Date of Government Version: 03/08/2021				
Facility Status: Completed - Case Closed				
Global Id: T10000016102				
MONTEREY CASKET CO.,	2404 CHICO AVE	SE 0 - 1/8 (0.120 mi.)	L103	346
Database: CPS-SLIC, Date of Government Version: 03/08/2021				
Facility Status: Open - Inactive				
Global Id: SL603798826				
SILVER STREAK TRAILER	2319 CHICO AVE	SE 1/8 - 1/4 (0.135 mi.)	L113	365
Database: CPS-SLIC, Date of Government Version: 03/08/2021				
Facility Status: Completed - Case Closed				
Global Id: SL603798807				
AMERICAN GENERAL BUS	2430 CHICO AVE	SE 1/8 - 1/4 (0.175 mi.)	P149	483
Database: CPS-SLIC, Date of Government Version: 03/08/2021				
Facility Status: Open - Inactive				
Global Id: SL603798828				
PRIME ENGINEERING	9640 KLINGERMAN ST	ESE 1/8 - 1/4 (0.176 mi.)	P150	484
Database: CPS-SLIC, Date of Government Version: 03/08/2021				
Facility Status: Completed - Case Closed				
Global Id: SL603798800				
FORMER PRIME ENGINEER	9702 KLINGERMAN ST	ESE 1/8 - 1/4 (0.189 mi.)	Z164	520
Database: CPS-SLIC, Date of Government Version: 03/08/2021				
Facility Status: Completed - Case Closed				
Global Id: SL603798872				
ROC-AIRE CORP.	9710 KLINGERMAN ST	ESE 1/8 - 1/4 (0.200 mi.)	Z180	562
Database: CPS-SLIC, Date of Government Version: 03/08/2021				
Facility Status: Completed - Case Closed				
Global Id: SL603798803				
FLEXFIRM PRODS	2300 CHICO AVE.	SE 1/8 - 1/4 (0.211 mi.)	AB197	617
Database: CPS-SLIC, Date of Government Version: 03/08/2021				
Facility Status: Completed - Case Closed				
Global Id: T10000016133				
MANUFACTURERS SERVIC	2210 CHICO AVE	SE 1/8 - 1/4 (0.227 mi.)	AG218	700
Database: CPS-SLIC, Date of Government Version: 03/08/2021				
Facility Status: Open - Inactive				
Global Id: SL603798748				
HARMAC COMPANY	9739 KLINGERMAN ST.	ESE 1/8 - 1/4 (0.235 mi.)	AE235	779
Database: CPS-SLIC, Date of Government Version: 03/08/2021				
Facility Status: Completed - Case Closed				
Global Id: SL603798751				
GARVEY AUTO AND TRUCK	9452 GARVEY AVE	N 1/8 - 1/4 (0.244 mi.)	AH253	798
Database: CPS-SLIC, Date of Government Version: 03/08/2021				
Facility Status: Completed - Case Closed				
Global Id: T10000016137				
Global Id: T10000016063				
FALCO RACK INC	9751 KLINGERMAN ST	ESE 1/4 - 1/2 (0.250 mi.)	AE267	828
Database: CPS-SLIC, Date of Government Version: 03/08/2021				

EXECUTIVE SUMMARY

Facility Status: Completed - Case Closed				
Global Id: SL603792703				
HARMAC COMPANY	9742 KLINGERMAN ST	ESE 1/4 - 1/2 (0.251 mi.)	AE268	839
Database: CPS-SLIC, Date of Government Version: 03/08/2021				
Facility Status: Completed - Case Closed				
Global Id: SL603798830				
MEDISOL USA	9713 FACTORIAL WAY	SE 1/4 - 1/2 (0.258 mi.)	AK270	842
Database: CPS-SLIC, Date of Government Version: 03/08/2021				
Facility Status: Completed - Case Closed				
Global Id: SL603798761				
BURKE ENGINEERING CO	9700 FACTORIAL WAY	SE 1/4 - 1/2 (0.267 mi.)	AK274	875
Database: CPS-SLIC, Date of Government Version: 03/08/2021				
Facility Status: Completed - Case Closed				
Global Id: SL603798763				
ASTRONAUTIC ENAMELER	9758 KLINGERMAN ST	ESE 1/4 - 1/2 (0.277 mi.)	280	892
Database: CPS-SLIC, Date of Government Version: 03/08/2021				
Facility Status: Open - Inactive				
Global Id: SL603798750				
SEACHROME CORPORATIO	9831 KLINGERMAN ST	ESE 1/4 - 1/2 (0.340 mi.)	293	1005
Database: CPS-SLIC, Date of Government Version: 03/08/2021				
Facility Status: Open - Site Assessment				
Global Id: SL603798731				
RICHARD DEPIFANIO	3013 POTRERO AVE	NE 1/4 - 1/2 (0.371 mi.)	302	1030
Database: CPS-SLIC, Date of Government Version: 03/08/2021				
Facility Status: Completed - Case Closed				
Global Id: SL603798727				
ALUM-A-COAT INC.	9859 E. KALE ST.	ESE 1/4 - 1/2 (0.374 mi.)	AR303	1043
Database: CPS-SLIC, Date of Government Version: 03/08/2021				
Facility Status: Completed - Case Closed				
Global Id: SL603798700				
ALUM-A-COAT INC	9859 KALE ST	ESE 1/4 - 1/2 (0.410 mi.)	AR316	1148
Database: CPS-SLIC, Date of Government Version: 03/08/2021				
Facility Status: Open - Site Assessment				
Global Id: SL603798701				
THERMAFOIL PRODS INC	2630 SEAMAN AVE	E 1/4 - 1/2 (0.438 mi.)	326	1215
Database: CPS-SLIC, Date of Government Version: 03/08/2021				
Facility Status: Completed - Case Closed				
Global Id: SL603798737				
WESTERN WELDING AND	9823 RUSH ST	SE 1/4 - 1/2 (0.457 mi.)	AX329	1228
Database: CPS-SLIC, Date of Government Version: 03/08/2021				
Facility Status: Open - Inactive				
Global Id: SL603798781				
MARGE CARSON INC	9056 E GARVEY AVE	WNW 1/4 - 1/2 (0.461 mi.)	330	1229
Database: CPS-SLIC, Date of Government Version: 03/08/2021				
Facility Status: Completed - Case Closed				
Global Id: SL603798819				
HUBBLE SPECIALTY PRI	9300 WHITMORE ST	NNW 1/4 - 1/2 (0.473 mi.)	AY332	1237
Database: CPS-SLIC, Date of Government Version: 03/08/2021				
Facility Status: Completed - Case Closed				
Global Id: SL603798824				
TALCO PLASTICS INC.	3154 ROSEMEAD BLVD	NNW 1/4 - 1/2 (0.478 mi.)	333	1238
Database: CPS-SLIC, Date of Government Version: 03/08/2021				

EXECUTIVE SUMMARY

Facility Status: Open - Site Assessment
Global Id: SL603798747

DERBY DINKS TRUCK PA	9831 RUSH ST	SE 1/4 - 1/2 (0.481 mi.)	AX334	1240
Database: CPS-SLIC, Date of Government Version: 03/08/2021 Facility Status: Completed - Case Closed Global Id: T10000016112				
UNIVERSAL THREAD /SE	9810 RUSH ST	SE 1/4 - 1/2 (0.484 mi.)	AX336	1254
Database: CPS-SLIC, Date of Government Version: 03/08/2021 Facility Status: Completed - Case Closed Global Id: SL603798794				
JAN & SCHUYLER COMPA	9240 WHITMORE ST	NNW 1/4 - 1/2 (0.487 mi.)	AY337	1255
Database: CPS-SLIC, Date of Government Version: 03/08/2021 Facility Status: Open - Inactive Global Id: SL603798780				
SOUTHERN CALIFORNIA	9407 WHITMORE ST	N 1/4 - 1/2 (0.490 mi.)	AY339	1257
Database: CPS-SLIC, Date of Government Version: 03/08/2021 Facility Status: Completed - Case Closed Global Id: SL603798817				
MIL-SPEC PLATING COR	2134 SEAMAN AVE	ESE 1/4 - 1/2 (0.493 mi.)	340	1258
Database: CPS-SLIC, Date of Government Version: 03/08/2021 Facility Status: Completed - Case Closed Global Id: SL603798721				

<u>Lower Elevation</u>	<u>Address</u>	<u>Direction / Distance</u>	<u>Map ID</u>	<u>Page</u>
CHAMP CORP	2500 ROSEMEAD BLVD	SSW 0 - 1/8 (0.060 mi.)	B48	140
Database: CPS-SLIC, Date of Government Version: 03/08/2021 Facility Status: Open - Inactive Global Id: SL603798705				
HOOTER BROS ENAMELIN	2460 N ROSEMEAD BLVD	SSW 0 - 1/8 (0.075 mi.)	I62	174
Database: CPS-SLIC, Date of Government Version: 03/08/2021 Facility Status: Completed - Case Closed Global Id: SL603798716				
BUCHANAN CO., INC.	2464 ROSEMEAD BLVD.	SSW 0 - 1/8 (0.079 mi.)	I64	182
Database: CPS-SLIC, Date of Government Version: 03/08/2021 Facility Status: Completed - Case Closed Global Id: T10000016124				
HYDE ENGINEERING COR	2428 ROSEMEAD BLVD	S 1/8 - 1/4 (0.141 mi.)	O120	378
Database: CPS-SLIC, Date of Government Version: 03/08/2021 Facility Status: Completed - Case Closed Global Id: SL603798776				
COATINGS RESOURCE CO	2552 LEE AVE	W 1/8 - 1/4 (0.172 mi.)	V144	480
Database: CPS-SLIC, Date of Government Version: 03/08/2021 Facility Status: Open - Inactive Global Id: SL603798709				
BHY TRUCKING INC.	2317 N. ROSEMEAD BLV	SSW 1/8 - 1/4 (0.205 mi.)	T186	574
Database: CPS-SLIC, Date of Government Version: 03/08/2021 Facility Status: Completed - Case Closed Global Id: T10000016082				
COMMERCIAL LOT CLEAN	2459 LEE AVE.	WSW 1/8 - 1/4 (0.205 mi.)	X190	583
Database: CPS-SLIC, Date of Government Version: 03/08/2021				

EXECUTIVE SUMMARY

Facility Status: Completed - Case Closed				
Global Id: T10000016105				
PACIFIC COAST DRUM C	2200 N. ROSEMEAD BLV	S 1/4 - 1/2 (0.263 mi.)	AF272	874
Database: CPS-SLIC, Date of Government Version: 03/08/2021				
Facility Status: Completed - Case Closed				
Global Id: SL603798723				
CHEMRITE CORPORATION	2128 NO ROSEMEAD BLV	S 1/4 - 1/2 (0.277 mi.)	279	891
Database: CPS-SLIC, Date of Government Version: 03/08/2021				
Facility Status: Open - Inactive				
Global Id: SL603798706				
GARVEY PLUMBING & HA	2108 CHICO AVE	SSE 1/4 - 1/2 (0.279 mi.)	AG281	898
Database: CPS-SLIC, Date of Government Version: 03/08/2021				
Facility Status: Completed - Case Closed				
Global Id: SL603798833				
RAYMOND DOLLAR CORP.	2206 TROY	SSW 1/4 - 1/2 (0.305 mi.)	286	949
Database: SLIC REG 4, Date of Government Version: 11/17/2004				
Facility Status: No further action required				
SHIELD CHEMICALS INC	2026 CHICO AVE.	SSE 1/4 - 1/2 (0.320 mi.)	292	1004
Database: CPS-SLIC, Date of Government Version: 03/08/2021				
Facility Status: Open - Site Assessment				
Global Id: SL603798749				
UNIVERSAL EXHIBITS	9517 RUSH ST.	SSE 1/4 - 1/2 (0.363 mi.)	AP298	1023
Database: CPS-SLIC, Date of Government Version: 03/08/2021				
Facility Status: Completed - Case Closed				
Global Id: T10000016121				
GILMORE LIQUID AIR C	9503 RUSH ST	SSE 1/4 - 1/2 (0.363 mi.)	AP299	1024
Database: CPS-SLIC, Date of Government Version: 03/08/2021				
Facility Status: Completed - Case Closed				
Global Id: T10000016141				
ACTION GRAPHIC ARTS,	9635 RUSH ST	SSE 1/4 - 1/2 (0.370 mi.)	AQ301	1028
Database: CPS-SLIC, Date of Government Version: 03/08/2021				
Facility Status: Completed - Case Closed				
Global Id: T10000016059				
ASTRO SEAL, INC.	9444 RUSH ST	S 1/4 - 1/2 (0.385 mi.)	306	1048
Database: CPS-SLIC, Date of Government Version: 03/08/2021				
Facility Status: Open - Inactive				
Global Id: SL603798758				
BARRY ZWAHLEN	2217 LOMA	SW 1/4 - 1/2 (0.387 mi.)	AS307	1049
Database: SLIC REG 4, Date of Government Version: 11/17/2004				
Database: CPS-SLIC, Date of Government Version: 03/08/2021				
Facility Status: Open - Inactive				
Global Id: SL603798741				
JENCO PLATING INC	9536 RUSH ST	SSE 1/4 - 1/2 (0.388 mi.)	AP310	1085
Database: CPS-SLIC, Date of Government Version: 03/08/2021				
Facility Status: Completed - Case Closed				
Global Id: T10000016157				
BULWARK CORP.	9624 RUSH ST	SSE 1/4 - 1/2 (0.391 mi.)	AQ312	1140
Database: CPS-SLIC, Date of Government Version: 03/08/2021				
Facility Status: Completed - Case Closed				
Global Id: SL603798762				
B.I.G. ENTERPRISES,	9702 RUSH ST.	SE 1/4 - 1/2 (0.412 mi.)	317	1163
Database: CPS-SLIC, Date of Government Version: 03/08/2021				

EXECUTIVE SUMMARY

Facility Status: Open - Inactive
Global Id: SL603798797

SUNRISE INDUSTRIES	2028 LOMA AVE	SW 1/4 - 1/2 (0.444 mi.)	327	1222
Database: CPS-SLIC, Date of Government Version: 03/08/2021				
Facility Status: Open - Inactive				
Global Id: SL603798810				
TED LEVINE DRUM CHIC	1913 AND 1927 CHICO	SSE 1/4 - 1/2 (0.446 mi.)	AW328	1227
Database: CPS-SLIC, Date of Government Version: 03/08/2021				
Facility Status: Open - Assessment & Interim Remedial Action				
Global Id: T10000011783				
AIRCRAFT STAMPING CO	1924 CHICO AVE	SSE 1/4 - 1/2 (0.467 mi.)	AW331	1234
Database: CPS-SLIC, Date of Government Version: 03/08/2021				
Facility Status: Completed - Case Closed				
Global Id: SL603798757				
FORMER COOPER DRUM C	9629 EL POCHE ST	SSE 1/4 - 1/2 (0.490 mi.)	AZ338	1256
Database: CPS-SLIC, Date of Government Version: 03/08/2021				
Facility Status: Open - Site Assessment				
Global Id: SL0603743808				
L&L SCREW MACH. PROD	9653 EL POCHE ST	SSE 1/4 - 1/2 (0.498 mi.)	AZ341	1261
Database: CPS-SLIC, Date of Government Version: 03/08/2021				
Facility Status: Completed - Case Closed				
Global Id: SL603798784				

State and tribal registered storage tank lists

UST: The Underground Storage Tank database contains registered USTs. USTs are regulated under Subtitle I of the Resource Conservation and Recovery Act (RCRA). The data come from the State Water Resources Control Board's Hazardous Substance Storage Container Database.

A review of the UST list, as provided by EDR, has revealed that there are 2 UST sites within approximately 0.25 miles of the target property.

<u>Lower Elevation</u>	<u>Address</u>	<u>Direction / Distance</u>	<u>Map ID</u>	<u>Page</u>
DAVID CHEN PROPERTY	9329 KLINGERMAN ST	SW 1/8 - 1/4 (0.212 mi.)	Y198	618
Database: UST, Date of Government Version: 03/08/2021				
DITTY CONTAINER	2226 ROSEMEAD BLVD	S 1/8 - 1/4 (0.221 mi.)	AF210	659
Database: UST, Date of Government Version: 03/08/2021				
Facility Id: 4601				

AST: A listing of aboveground storage tank petroleum storage tank locations.

A review of the AST list, as provided by EDR, has revealed that there are 4 AST sites within approximately 0.25 miles of the target property.

<u>Lower Elevation</u>	<u>Address</u>	<u>Direction / Distance</u>	<u>Map ID</u>	<u>Page</u>
COMMERCIAL LOT CLEAN	2459 NO LEE AVENUE	WSW 1/8 - 1/4 (0.205 mi.)	X189	581
Database: AST, Date of Government Version: 07/06/2016				
Not reported	2459 LEE AVE	WSW 1/8 - 1/4 (0.205 mi.)	X193	599
Database: AST, Date of Government Version: 07/06/2016				

EXECUTIVE SUMMARY

<u>Lower Elevation</u>	<u>Address</u>	<u>Direction / Distance</u>	<u>Map ID</u>	<u>Page</u>
E C CONSTRUCTION CO Database: AST, Date of Government Version: 07/06/2016	2213 CHICO AVE	SSE 1/8 - 1/4 (0.214 mi.)	AD202	621
Not reported Database: AST, Date of Government Version: 07/06/2016	2213 CHICO AVE	SSE 1/8 - 1/4 (0.214 mi.)	AD204	639

ADDITIONAL ENVIRONMENTAL RECORDS

Local Lists of Landfill / Solid Waste Disposal Sites

SWRCY: A listing of recycling facilities in California.

A review of the SWRCY list, as provided by EDR, and dated 03/09/2021 has revealed that there are 2 SWRCY sites within approximately 0.5 miles of the target property.

<u>Equal/Higher Elevation</u>	<u>Address</u>	<u>Direction / Distance</u>	<u>Map ID</u>	<u>Page</u>
LAUR METALS CO Cert Id: RC10053	9566 GARVEY AVE	NNE 1/8 - 1/4 (0.239 mi.)	246	790
PV MART INC Cert Id: RC14501	9900 GARVEY AVE	ENE 1/4 - 1/2 (0.483 mi.)	335	1244

Local Lists of Hazardous waste / Contaminated Sites

AOCONCERN: San Gabriel Valley areas where VOC contamination is at or above the MCL as designated by region 9 EPA office. Date of Government Version: 3/30/2009 Exide Site area is a cleanup plan of lead-impacted soil surrounding the former Exide Facility as designated by the DTSC. Date of Government Version: 7/17/2017

A review of the AOCONCERN list, as provided by EDR, has revealed that there is 1 AOCONCERN site within approximately 1 mile of the target property.

<u>Equal/Higher Elevation</u>	<u>Address</u>	<u>Direction / Distance</u>	<u>Map ID</u>	<u>Page</u>
SAN GABRIEL VALLEY		NNW 0 - 1/8 (0.084 mi.)	0	9

HIST Cal-Sites: Formerly known as ASPIS, this database contains both known and potential hazardous substance sites. The source is the California Department of Toxic Substance Control. No longer updated by the state agency. It has been replaced by ENVIROSTOR.

A review of the HIST Cal-Sites list, as provided by EDR, and dated 08/08/2005 has revealed that there is 1 HIST Cal-Sites site within approximately 1 mile of the target property.

<u>Equal/Higher Elevation</u>	<u>Address</u>	<u>Direction / Distance</u>	<u>Map ID</u>	<u>Page</u>
EL MONTE DISPOSAL SE	STORAGE YARD, MAPLE	ESE 1/2 - 1 (0.546 mi.)	343	1270

EXECUTIVE SUMMARY

CERS HAZ WASTE: List of sites in the California Environmental Protection Agency (CalEPA) Regulated Site Portal which fall under the Hazardous Chemical Management, Hazardous Waste Onsite Treatment, Household Hazardous Waste Collection, Hazardous Waste Generator, and RCRA LQ HW Generator programs.

A review of the CERS HAZ WASTE list, as provided by EDR, and dated 04/19/2021 has revealed that there are 31 CERS HAZ WASTE sites within approximately 0.25 miles of the target property.

<u>Equal/Higher Elevation</u>	<u>Address</u>	<u>Direction / Distance</u>	<u>Map ID</u>	<u>Page</u>
<i>IDEAL FUMIGATION</i>	<i>2459 CHICO AVE</i>	<i>ESE 0 - 1/8 (0.006 mi.)</i>	<i>A10</i>	<i>54</i>
<i>ABS AUTO BODY REPAIR</i>	<i>2570 CHICO AVE</i>	<i>E 0 - 1/8 (0.015 mi.)</i>	<i>C18</i>	<i>63</i>
<i>C. W. COLE & CO INC</i>	<i>2560 NO. ROSEMEAD BL</i>	<i>NNE 0 - 1/8 (0.020 mi.)</i>	<i>D29</i>	<i>89</i>
<i>REMINGTON ROLL FORMI</i>	<i>2445 1/2 CHICO AVE</i>	<i>ESE 0 - 1/8 (0.045 mi.)</i>	<i>E38</i>	<i>103</i>
<i>COAST MACHINERY MOVE</i>	<i>2431 CHICO AVE</i>	<i>SE 0 - 1/8 (0.062 mi.)</i>	<i>E50</i>	<i>146</i>
<i>ADVANCE SCREW PRODUC</i>	<i>2650 ROSEMEAD BLVD</i>	<i>N 0 - 1/8 (0.082 mi.)</i>	<i>H70</i>	<i>185</i>
<i>NEW WORLD AUTOMOTIVE</i>	<i>2627 N ROSEMEAD BLVD</i>	<i>NNW 0 - 1/8 (0.086 mi.)</i>	<i>H74</i>	<i>196</i>
<i>VANSCO</i>	<i>2652 LASHBROOK AVE</i>	<i>NNE 0 - 1/8 (0.093 mi.)</i>	<i>K77</i>	<i>204</i>
<i>JLC CORPORATION DBA</i>	<i>2637 N ROSEMEAD BLVD</i>	<i>NNW 0 - 1/8 (0.096 mi.)</i>	<i>H80</i>	<i>208</i>
<i>SNS AUTOBODY 8FX INC</i>	<i>2656 LASHBROOK AVE</i>	<i>NNE 0 - 1/8 (0.113 mi.)</i>	<i>K94</i>	<i>275</i>
<i>FLEXFIRM PRODS</i>	<i>2300 N CHICO AVE</i>	<i>SE 0 - 1/8 (0.117 mi.)</i>	<i>L98</i>	<i>286</i>
<i>MONTEREY CASKET CO</i>	<i>2404 CHICO AVE</i>	<i>SE 0 - 1/8 (0.120 mi.)</i>	<i>L101</i>	<i>314</i>
<i>A T AUTO REPAIR CENT</i>	<i>9609 KLINGERMANN ST</i>	<i>ESE 1/8 - 1/4 (0.125 mi.)</i>	<i>L107</i>	<i>352</i>
<i>FRANK AND SMITH MASO</i>	<i>2639 TROY AVE</i>	<i>NW 1/8 - 1/4 (0.156 mi.)</i>	<i>S129</i>	<i>398</i>
<i>MEISENBERG GEO D (DE</i>	<i>2734 CHICO AVE</i>	<i>NE 1/8 - 1/4 (0.187 mi.)</i>	<i>R162</i>	<i>514</i>
<i>N & J AUTO</i>	<i>2659 TROY AVE</i>	<i>NW 1/8 - 1/4 (0.193 mi.)</i>	<i>S170</i>	<i>538</i>
<i>KCT AUTO SERVICE</i>	<i>2754 BRUIN AVE</i>	<i>N 1/8 - 1/4 (0.231 mi.)</i>	<i>AH225</i>	<i>725</i>
<i>BEN'S AUTO BODY CTR</i>	<i>2700 LEE AVE</i>	<i>NW 1/8 - 1/4 (0.233 mi.)</i>	<i>AA227</i>	<i>741</i>
<i>LUIS MURILLO</i>	<i>9739 KLINGERMANN ST</i>	<i>ESE 1/8 - 1/4 (0.235 mi.)</i>	<i>AE234</i>	<i>777</i>
<i>QUINTUS</i>	<i>2200 CHICO AVE</i>	<i>SE 1/8 - 1/4 (0.242 mi.)</i>	<i>AB248</i>	<i>791</i>

<u>Lower Elevation</u>	<u>Address</u>	<u>Direction / Distance</u>	<u>Map ID</u>	<u>Page</u>
<i>KECK & SCHMIDT TOOL</i>	<i>2610 TROY AVE</i>	<i>NW 0 - 1/8 (0.105 mi.)</i>	<i>H89</i>	<i>267</i>
<i>A-TEMP REFRIGERATION</i>	<i>9321 FERN ST</i>	<i>WNW 1/8 - 1/4 (0.138 mi.)</i>	<i>Q115</i>	<i>366</i>
<i>OK AUTO GROUP INC</i>	<i>2558 LEE AVE</i>	<i>W 1/8 - 1/4 (0.170 mi.)</i>	<i>Q139</i>	<i>424</i>
<i>BROADWAY PLASTIC COR</i>	<i>2423 TROY AVE</i>	<i>SW 1/8 - 1/4 (0.180 mi.)</i>	<i>N153</i>	<i>489</i>
<i>J F C FURNITURE REFI</i>	<i>2519 LEE AVE</i>	<i>W 1/8 - 1/4 (0.192 mi.)</i>	<i>V168</i>	<i>525</i>
<i>BOATMAN MARKING INC</i>	<i>2553 LEE AVE</i>	<i>W 1/8 - 1/4 (0.194 mi.)</i>	<i>V171</i>	<i>542</i>
<i>AMERICAN WRECKING IN</i>	<i>2459 LEE AVE</i>	<i>WSW 1/8 - 1/4 (0.205 mi.)</i>	<i>X192</i>	<i>587</i>
<i>E C CONSTRUCTION CO</i>	<i>2213 CHICO AVE</i>	<i>SSE 1/8 - 1/4 (0.214 mi.)</i>	<i>AD202</i>	<i>621</i>
<i>MAC AUTO BODY SHOP I</i>	<i>2631 LEE AVE</i>	<i>WNW 1/8 - 1/4 (0.214 mi.)</i>	<i>AA206</i>	<i>642</i>
<i>DITTY CONTAINER INC</i>	<i>2226 N ROSEMEAD BLVD</i>	<i>S 1/8 - 1/4 (0.221 mi.)</i>	<i>AF211</i>	<i>659</i>
<i>TIP-TOP LABEL COMPAN</i>	<i>2207 CHICO AVE</i>	<i>SSE 1/8 - 1/4 (0.233 mi.)</i>	<i>AD231</i>	<i>767</i>

Local Lists of Registered Storage Tanks

SWEEPS UST: Statewide Environmental Evaluation and Planning System. This underground storage tank listing was updated and maintained by a company contacted by the SWRCB in the early 1990's. The listing is no longer updated or maintained. The local agency is the contact for more information on a site on the SWEEPS list.

A review of the SWEEPS UST list, as provided by EDR, and dated 06/01/1994 has revealed that there are 17 SWEEPS UST sites within approximately 0.25 miles of the target property.

<u>Equal/Higher Elevation</u>	<u>Address</u>	<u>Direction / Distance</u>	<u>Map ID</u>	<u>Page</u>
<i>SUNSET LADDER CO</i>	<i>2526 NO ROSEMEAD BLV</i>	<i>SSW 0 - 1/8 (0.009 mi.)</i>	<i>B17</i>	<i>62</i>

EXECUTIVE SUMMARY

Status: A Comp Number: 9157				
COAST MACHINERY MOVE	2431 CHICO AVE	SE 0 - 1/8 (0.062 mi.)	E52	160
Status: A Tank Status: A Comp Number: 9174				
JOHN WIEZBISKI	2656 ROSEMEAD BLVD	NNW 0 - 1/8 (0.081 mi.)	H66	183
Status: A Comp Number: 12932				
SPECTRA TONE CO	9635 E KLINGERMAN ST	ESE 1/8 - 1/4 (0.153 mi.)	P124	380
Status: A Tank Status: A Comp Number: 730				
JACK BAKER	9726 E KLINGERMAN ST	ESE 1/8 - 1/4 (0.224 mi.)	Z212	693
Status: A Comp Number: 9134				
MCWHIRTER REAL ESTAT	9432 GARVEY AVE	N 1/8 - 1/4 (0.248 mi.)	AH261	809
Status: A Tank Status: A Comp Number: 11450				
Lower Elevation	Address	Direction / Distance	Map ID	Page
CHAMP CORP	2500 ROSEMEAD BLVD	SSW 0 - 1/8 (0.060 mi.)	B48	140
Status: A Tank Status: A Comp Number: 9430				
CHAMP CORP	2440 TROY AVE	SW 1/8 - 1/4 (0.129 mi.)	N109	360
Status: A Tank Status: A Comp Number: 9432				
CHAMP CORP	2425 TROY AVE	SW 1/8 - 1/4 (0.174 mi.)	N148	482
Status: A Tank Status: A Comp Number: 9431				
SOUTH ALLIANCE INDUS	2423 TROY AVENUE	SW 1/8 - 1/4 (0.180 mi.)	N155	504
Status: A Tank Status: A Comp Number: 6790				
LUSOL PRODUCTS	2446 LEE AVE	WSW 1/8 - 1/4 (0.194 mi.)	X172	546
Status: A Tank Status: A Comp Number: 16719				
COMMERCIAL LOT CLEAN	2459 NO LEE AVENUE	WSW 1/8 - 1/4 (0.205 mi.)	X189	581
Status: A Comp Number: 14154				
E C CONSTRUCTION CO	2213 CHICO AVE	SSE 1/8 - 1/4 (0.214 mi.)	AD202	621
Status: A Tank Status: A Comp Number: 14000				
L G M	2211 CHICO AVE	SSE 1/8 - 1/4 (0.226 mi.)	AD216	695

EXECUTIVE SUMMARY

Facility Id: 00000050536

WILLIAM L BINGLEY	2446 LEE AVE	WSW 1/8 - 1/4 (0.194 mi.)	X173	548
COMMERCIAL LOT CLEAN	2459 NO LEE AVENUE	WSW 1/8 - 1/4 (0.205 mi.)	X189	581
AMERICAN WRECKING IN	2459 LEE AVE	WSW 1/8 - 1/4 (0.205 mi.)	X192	587

Facility Id: 00000021057

E C CONSTRUCTION CO	2213 CHICO AVE	SSE 1/8 - 1/4 (0.214 mi.)	AD202	621
E.C. CONSTRUCTION	2213 CHICO AVE	SSE 1/8 - 1/4 (0.214 mi.)	AD203	637

Facility Id: 00000041467

L.G.M. COMPANY	2211 CHICO AVE	SSE 1/8 - 1/4 (0.226 mi.)	AD217	699
-----------------------	-----------------------	----------------------------------	--------------	------------

Facility Id: 00000007768

BOB WHITE PLUMBING C	2209 1/2 CHICO AVENU	SSE 1/8 - 1/4 (0.238 mi.)	AD241	783
----------------------	----------------------	---------------------------	-------	-----

Facility Id: 00000041466

MIKE PRLICH & SONS	9316 KLINGERMANN ST	SW 1/8 - 1/4 (0.248 mi.)	AL258	806
-------------------------------	----------------------------	---------------------------------	--------------	------------

Facility Id: 00000020516

MIKE PRLICH AND SONS	9316 KLINGERMANN AVE	SW 1/8 - 1/4 (0.248 mi.)	AL259	807
TEMPLE CITY ENTERPRI	2407 N LEE AVE	SW 1/8 - 1/4 (0.248 mi.)	AC265	825

CERS TANKS: List of sites in the California Environmental Protection Agency (CalEPA) Regulated Site Portal which fall under the Aboveground Petroleum Storage and Underground Storage Tank regulatory programs.

A review of the CERS TANKS list, as provided by EDR, and dated 04/19/2021 has revealed that there are 3 CERS TANKS sites within approximately 0.25 miles of the target property.

<u>Lower Elevation</u>	<u>Address</u>	<u>Direction / Distance</u>	<u>Map ID</u>	<u>Page</u>
AMERICAN WRECKING IN	2459 LEE AVE	WSW 1/8 - 1/4 (0.205 mi.)	X192	587
E C CONSTRUCTION CO	2213 CHICO AVE	SSE 1/8 - 1/4 (0.214 mi.)	AD202	621
DITTY CONTAINER INC	2226 N ROSEMEAD BLVD	S 1/8 - 1/4 (0.221 mi.)	AF211	659

Other Ascertainable Records

RCRA NonGen / NLR: RCRAInfo is EPA's comprehensive information system, providing access to data supporting the Resource Conservation and Recovery Act (RCRA) of 1976 and the Hazardous and Solid Waste Amendments (HSWA) of 1984. The database includes selective information on sites which generate, transport, store, treat and/or dispose of hazardous waste as defined by the Resource Conservation and Recovery Act (RCRA). Non-Generators do not presently generate hazardous waste.

A review of the RCRA NonGen / NLR list, as provided by EDR, and dated 03/22/2021 has revealed that there are 37 RCRA NonGen / NLR sites within approximately 0.25 miles of the target property.

<u>Equal/Higher Elevation</u>	<u>Address</u>	<u>Direction / Distance</u>	<u>Map ID</u>	<u>Page</u>
SENSITIVE ENVIRONMEN EPA ID:: CAL000405201	2459 1/2 CHICO AVE	ESE 0 - 1/8 (0.006 mi.)	A12	58
ABS AUTO BODY REPAIR EPA ID:: CAL000344053	2570 CHICO AVE	E 0 - 1/8 (0.015 mi.)	C19	74
COLE LIGHTING EPA ID:: CAL000121990	2560 NORTH ROSEMEAD	NNE 0 - 1/8 (0.020 mi.)	D27	85
REMINGTON ROLL FORMI	2445 1/2 CHICO AVE	ESE 0 - 1/8 (0.045 mi.)	E40	128

EXECUTIVE SUMMARY

EPA ID:: CAL000131151				
CALIFORNIA TC GROUP, EPA ID:: CAC003033489	2622 CHICO AVE	ENE 0 - 1/8 (0.050 mi.)	G43	131
CAL TC GROUP EPA ID:: CAC003033488	2622 CHICO AVENUE	ENE 0 - 1/8 (0.050 mi.)	G44	134
COAST MACHINERY MOVE EPA ID:: CAL000147771	2431 CHICO AVE	SE 0 - 1/8 (0.062 mi.)	E51	157
NEW WORLD AUTOMOTIVE EPA ID:: CAL000363400	2627 ROSEMEAD BLVD	NNW 0 - 1/8 (0.086 mi.)	H73	193
JLC CORPORATION DBA EPA ID:: CAL000213767	2637 N ROSEMEAD BLVD	NNW 0 - 1/8 (0.096 mi.)	H78	205
MONTEREY CASKET CO EPA ID:: CAL000147749	2404 CHICO AVE	SE 0 - 1/8 (0.120 mi.)	L102	344
AT AUTO REPAIR CENTE EPA ID:: CAL000415789	9609 KLINGERMAN ST	ESE 1/8 - 1/4 (0.125 mi.)	L106	350
PACIFIC MARINE SYSTE EPA ID:: CAL000194248	9619 KLINGERMAN ST	ESE 1/8 - 1/4 (0.134 mi.)	P111	362
ALTERNATIVE MATERIAL EPA ID:: CAR000069377	9643 KLINGERMAN ST	ESE 1/8 - 1/4 (0.167 mi.)	P135	418
AUTOMATIC FIRE CONTR EPA ID:: CAL000249740	9600 KLINGERMAN ST	SE 1/8 - 1/4 (0.168 mi.)	P136	421
LA TRIM INC EPA ID:: CAD983584111	2638 LEE AVE	WNW 1/8 - 1/4 (0.201 mi.)	AA182	570
KCT AUTO SERVICE EPA ID:: CAL000395042	2754 BRUIN AVE	N 1/8 - 1/4 (0.231 mi.)	AH224	723
WANG CAI AUTO CENTER EPA ID:: CAL000391851	2700 LEE AVE	NW 1/8 - 1/4 (0.233 mi.)	AA228	751
SUPER AUTO COLLISION EPA ID:: CAL000442949	2700 LEE AVE	NW 1/8 - 1/4 (0.233 mi.)	AA229	753
SOUTHBAY ELECTRICAL EPA ID:: CAL000387666	9739 KLINGERMAN ST	ESE 1/8 - 1/4 (0.235 mi.)	AE232	774
JUSTIN INC AM PUMPING INC EPA ID:: CAT080012776	2663 LEE AVE 9452 E GARVEY AVE	NW 1/8 - 1/4 (0.244 mi.) N 1/8 - 1/4 (0.244 mi.)	AA251 AH254	795 799
Lower Elevation	Address	Direction / Distance	Map ID	Page
EUROPEAN AUTO TECH EPA ID:: CAL000125711	2456 1/4 ROSEMEAD BL	SSW 0 - 1/8 (0.071 mi.)	I57	167
GR ROLL OFF SERVICE, JC HAULING EPA ID:: CAC003048951	2552 TROY AVE 2450 ROSEMEAD BLVD	W 0 - 1/8 (0.085 mi.) S 0 - 1/8 (0.091 mi.)	J72 I76	191 201
A TEMP REFRIGERATION EPA ID:: CAL000430248	9321 FERN ST	WNW 1/8 - 1/4 (0.138 mi.)	Q116	371
EDAB PROPERTIES, LLC OK AUTO COLLISION CE EPA ID:: CAL000434822	2426 ROSEMEAD BLVD 2558 LEE AVE	S 1/8 - 1/4 (0.138 mi.) W 1/8 - 1/4 (0.170 mi.)	O117 Q141	374 474
SOUTH ALLIANCE INDUS	2423 TROY AVENUE	SW 1/8 - 1/4 (0.180 mi.)	N154	501

EXECUTIVE SUMMARY

EPA ID:: CAL000429510				
J F C FURNITURE REFI EPA ID:: CAL000024124	2519 LEE AVE	W 1/8 - 1/4 (0.192 mi.)	V169	535
WILLIAM L BINGLEY EPA ID:: CAP000200143	2446 LEE AVE	WSW 1/8 - 1/4 (0.194 mi.)	X174	554
GOLDEN SPRING MANAGE EPA ID:: CAC003035785	2446 LEE AVE	WSW 1/8 - 1/4 (0.194 mi.)	X175	556
UNITEX MFG INC EPA ID:: CAL000327341	2511 LEE AVE	WSW 1/8 - 1/4 (0.198 mi.)	X178	559
BHY TRUCKING INC EPA ID:: CAD072925795	2317 ROSEMEAD BLVD	SSW 1/8 - 1/4 (0.205 mi.)	T187	574
AMERICAN WRECKING IN EPA ID:: CAL000104979	2459 LEE AVE	WSW 1/8 - 1/4 (0.205 mi.)	X191	584
E C CONSTRUCTION CO EPA ID:: CAD048462980	2213 CHICO AVE	SSE 1/8 - 1/4 (0.214 mi.)	AD201	619
MAC AUTO BODY SHOP I EPA ID:: CAL000317763	2631 LEE AVE	WNW 1/8 - 1/4 (0.214 mi.)	AA205	640
SIERRA LANDSCAPE DEV	2209 1/2 CHICO AVE	SSE 1/8 - 1/4 (0.238 mi.)	AD240	781

FUDS: The Listing includes locations of Formerly Used Defense Sites Properties where the US Army Corps Of Engineers is actively working or will take necessary cleanup actions.

A review of the FUDS list, as provided by EDR, and dated 02/11/2021 has revealed that there are 2 FUDS sites within approximately 1 mile of the target property.

<u>Lower Elevation</u>	<u>Address</u>	<u>Direction / Distance</u>	<u>Map ID</u>	<u>Page</u>
USAR OUTDR TRAINNG A		SSW 1/2 - 1 (0.927 mi.)	BA349	1426
FORMER NIKE SITE LA-		SSE 1/2 - 1 (0.984 mi.)	BB351	1440

ROD: Record of Decision. ROD documents mandate a permanent remedy at an NPL (Superfund) site containing technical and health information to aid the cleanup.

A review of the ROD list, as provided by EDR, and dated 04/27/2021 has revealed that there is 1 ROD site within approximately 1 mile of the target property.

<u>Equal/Higher Elevation</u>	<u>Address</u>	<u>Direction / Distance</u>	<u>Map ID</u>	<u>Page</u>
SAN GABRIEL VALLEY (EPA ID:: CAD980677355	PECK RD & REAL	0 - 1/8 (0.000 mi.)	0	9

CONSENT: Major Legal settlements that establish responsibility and standards for cleanup at NPL (superfund) sites. Released periodically by U.S. District Courts after settlement by parties to litigation matters.

A review of the CONSENT list, as provided by EDR, and dated 06/30/2021 has revealed that there is 1 CONSENT site within approximately 1 mile of the target property.

<u>Equal/Higher Elevation</u>	<u>Address</u>	<u>Direction / Distance</u>	<u>Map ID</u>	<u>Page</u>
SAN GABRIEL VALLEY (PECK RD & REAL	0 - 1/8 (0.000 mi.)	0	9

EXECUTIVE SUMMARY

Cortese: The sites for the list are designated by the State Water Resource Control Board (LUST), the Integrated Waste Board (SWF/LS), and the Department of Toxic Substances Control (Cal-Sites).

A review of the Cortese list, as provided by EDR, and dated 03/22/2021 has revealed that there are 21 Cortese sites within approximately 0.5 miles of the target property.

<u>Equal/Higher Elevation</u>	<u>Address</u>	<u>Direction / Distance</u>	<u>Map ID</u>	<u>Page</u>
MCWHIRTER TEXACO.S.S Cleanup Status: OPEN - REMEDIATION	9432 GARVEY AVE E	N 1/8 - 1/4 (0.248 mi.)	AH263	811
UNITED TIRE/BENEFICI Cleanup Status: COMPLETED - CASE CLOSED	9505 E GARVEY AVE	N 1/4 - 1/2 (0.253 mi.)	AI269	840
CHEVRON #20-6008 (FO Cleanup Status: COMPLETED - CASE CLOSED	9420 GARVEY AVE	N 1/4 - 1/2 (0.273 mi.)	AH278	889
BEN CHERNICK Cleanup Status: COMPLETED - CASE CLOSED	2737 LEE AVE	NW 1/4 - 1/2 (0.297 mi.)	284	945
SQUARE TOOL & MACHIN Cleanup Status: COMPLETED - CASE CLOSED	9730 FACTORIAL WAY	SE 1/4 - 1/2 (0.306 mi.)	AN287	949
MOBIL #18-MWJ Cleanup Status: COMPLETED - CASE CLOSED	9401 GARVEY AVE.	NNW 1/4 - 1/2 (0.311 mi.)	AM291	997
<u>Lower Elevation</u>	<u>Address</u>	<u>Direction / Distance</u>	<u>Map ID</u>	<u>Page</u>
CHAMP CORP. Cleanup Status: COMPLETED - CASE CLOSED	2500 ROSEMEAD BLVD N	SSW 0 - 1/8 (0.060 mi.)	B49	142
MARGE WARNER Cleanup Status: COMPLETED - CASE CLOSED	2459 LEE AVE N	WSW 1/8 - 1/4 (0.205 mi.)	X188	577
E C CONSTRUCTION CO Cleanup Status: COMPLETED - CASE CLOSED	2213 CHICO AVE	SSE 1/8 - 1/4 (0.214 mi.)	AD202	621
FORMS & SERVICES/MET Cleanup Status: COMPLETED - CASE CLOSED	2112 CHICO AVE N	SSE 1/4 - 1/2 (0.269 mi.)	AG275	878
GARVEY PLUMBING & HA Cleanup Status: COMPLETED - CASE CLOSED	2108 CHICO AVE	SSE 1/4 - 1/2 (0.279 mi.)	AG281	898
ZACKY FOODS CO Cleanup Status: COMPLETED - CASE CLOSED	2325 LOMA AVE N	SW 1/4 - 1/2 (0.352 mi.)	AO295	1014
GILMORE LIQUID AIR C Cleanup Status: COMPLETED - CASE CLOSED	9503 RUSH ST E	SSE 1/4 - 1/2 (0.363 mi.)	AP300	1025
OWEN BROTHERS ENTERP Cleanup Status: COMPLETED - CASE CLOSED	9608 E RUSH STREET	SSE 1/4 - 1/2 (0.379 mi.)	AQ305	1044
VALLEY CITIES SUPPLY Cleanup Status: COMPLETED - CASE CLOSED	9510 RUSH ST	SSE 1/4 - 1/2 (0.387 mi.)	AP308	1053
UNOCAL #3520 Cleanup Status: COMPLETED - CASE CLOSED	9408 RUSH ST E	S 1/4 - 1/2 (0.390 mi.)	AT311	1136
ROBERT BRKICH CONSTR Cleanup Status: COMPLETED - CASE CLOSED	9638 RUSH ST	SSE 1/4 - 1/2 (0.394 mi.)	AQ313	1142
BARRY ZWAHLEN/PRIVAT Cleanup Status: COMPLETED - CASE CLOSED	2223 LOMA AVE	SW 1/4 - 1/2 (0.421 mi.)	AS320	1193
TEXACO #61-106-00057 Cleanup Status: COMPLETED - CASE CLOSED	1955 ROSEMEAD BLVD N	S 1/4 - 1/2 (0.425 mi.)	AV322	1197
SHELL SERVICE STATIO	1955 ROSEMEAD BLVD.	S 1/4 - 1/2 (0.425 mi.)	AV323	1202

EXECUTIVE SUMMARY

Reg Id: 107.0266				
FORMS AND SURFACES, Reg Id: R-25424	2112 CHICO	SSE 1/4 - 1/2 (0.269 mi.)	AG276	885
GARVEY PLUMBING & HA Reg Id: I-15916	2108 CHICO AVE	SSE 1/4 - 1/2 (0.279 mi.)	AG281	898
GILMORE LIQUID AIR C Reg Id: I-11693	9503 RUSH ST E	SSE 1/4 - 1/2 (0.363 mi.)	AP300	1025
VALLEY CITIES SUPPLY Reg Id: I-09173	9510 RUSH ST	SSE 1/4 - 1/2 (0.387 mi.)	AP308	1053
UNOCAL #3520 Reg Id: R-03664	9408 RUSH ST E	S 1/4 - 1/2 (0.390 mi.)	AT311	1136
ROBERT BRKICH CONSTR Reg Id: I-16223	9638 RUSH	SSE 1/4 - 1/2 (0.394 mi.)	AQ314	1145
BARRY ZWAHLEN/PRIVAT Reg Id: 107.0416	2223 LOMA AVE	SW 1/4 - 1/2 (0.421 mi.)	AS320	1193
TEXACO #61-106-00057 Reg Id: R-06035	1955 ROSEMEAD	S 1/4 - 1/2 (0.425 mi.)	AV321	1197
LOS ANGELES DIE MOLD Reg Id: 001824	1942 N ROSEMEAD BLVD	S 1/4 - 1/2 (0.433 mi.)	AT325	1209

HWP: Detailed information on permitted hazardous waste facilities and corrective action ("cleanups") tracked in EnviroStor.

A review of the HWP list, as provided by EDR, and dated 05/14/2021 has revealed that there is 1 HWP site within approximately 1 mile of the target property.

<u>Lower Elevation</u>	<u>Address</u>	<u>Direction / Distance</u>	<u>Map ID</u>	<u>Page</u>
BOER GRAPHICS (ROBER EPA ID: CAD008246746 Cleanup Status: PROTECTIVE FILER	9323 RUSH ST	SSW 1/4 - 1/2 (0.413 mi.)	AU318	1164

HWT: A listing of hazardous waste transporters. In California, unless specifically exempted, it is unlawful for any person to transport hazardous wastes unless the person holds a valid registration issued by DTSC. A hazardous waste transporter registration is valid for one year and is assigned a unique registration number.

A review of the HWT list, as provided by EDR, and dated 04/05/2021 has revealed that there is 1 HWT site within approximately 0.25 miles of the target property.

<u>Equal/Higher Elevation</u>	<u>Address</u>	<u>Direction / Distance</u>	<u>Map ID</u>	<u>Page</u>
COUNTRY OAK MANUFACT Reg Num: 6358	2459 CHICO AVE	ESE 0 - 1/8 (0.006 mi.)	A9	54

EXECUTIVE SUMMARY

Notify 65: Listings of all Proposition 65 incidents reported to counties by the State Water Resources Control Board and the Regional Water Quality Control Board. This database is no longer updated by the reporting agency.

A review of the Notify 65 list, as provided by EDR, and dated 03/12/2021 has revealed that there is 1 Notify 65 site within approximately 1 mile of the target property.

<u>Equal/Higher Elevation</u>	<u>Address</u>	<u>Direction / Distance</u>	<u>Map ID</u>	<u>Page</u>
UNKNOWN	C/O AEROJET & TELSTA	NNW 1/2 - 1 (0.766 mi.)	345	1396

WIP: Well Investigation Program case in the San Gabriel and San Fernando Valley area.

A review of the WIP list, as provided by EDR, and dated 07/03/2009 has revealed that there are 144 WIP sites within approximately 0.25 miles of the target property.

<u>Equal/Higher Elevation</u>	<u>Address</u>	<u>Direction / Distance</u>	<u>Map ID</u>	<u>Page</u>
C K M Facility Status: Historical	2465 CHICO AVE	ESE 0 - 1/8 (0.002 mi.)	A2	49
CEMCO Facility Status: Historical	2465 CHICO AVE	ESE 0 - 1/8 (0.002 mi.)	A3	49
GENERAL ENAMELING CO Facility Status: Active	2463 CHICO AVE	ESE 0 - 1/8 (0.003 mi.)	A4	49
PAUL PACIFIC PLUMBIN Facility Status: Historical	2463 CHICO AVE	ESE 0 - 1/8 (0.003 mi.)	A5	50
ELDON DRAPERY CLEANE Facility Status: Historical	2461 CHICO AVE	ESE 0 - 1/8 (0.005 mi.)	A6	51
K. L. ENTERPRISES Facility Status: Historical	2459 CHICO AVE	ESE 0 - 1/8 (0.006 mi.)	A8	53
COUNTRY OAK MANUFACT SMITH INDUSTRIAL TIR Facility Status: Historical	2459 CHICO AVE 2459 CHICO AVE	ESE 0 - 1/8 (0.006 mi.) ESE 0 - 1/8 (0.006 mi.)	A9 A11	54 58
JJ FURNITURE CO. Facility Status: Historical	2457 CHICO AVE	ESE 0 - 1/8 (0.008 mi.)	A13	60
TOOL & DIE WELDING C Facility Status: Historical	2457 CHICO AVE	ESE 0 - 1/8 (0.008 mi.)	A14	61
T&T FABRICATING Facility Status: Historical	2457 CHICO AVE	ESE 0 - 1/8 (0.008 mi.)	A15	61
SUNSET LADDER CO Facility Status: Historical	2526 NO ROSEMEAD BLV	SSW 0 - 1/8 (0.009 mi.)	B17	62
HIGH STRESS CASTING Facility Status: Historical	2524 CHICO AVE	E 0 - 1/8 (0.017 mi.)	A21	80
ALLOYS NON-FERROUS F Facility Status: Historical	2532 CHICO AVE	E 0 - 1/8 (0.017 mi.)	C22	80
IMPORT GLASS CORP. Facility Status: Historical	2510 CHICO AVE	ESE 0 - 1/8 (0.017 mi.)	A23	82
M. V. A. ENTERPRISES TONEY'S AUTO ELECTRI C.W. COLE & CO. INC.	2466 CHICO AVE 2547 ROSEMEAD BLVD 2560 ROSEMEAD BLVD	ESE 0 - 1/8 (0.018 mi.) WNW 0 - 1/8 (0.018 mi.) NNE 0 - 1/8 (0.020 mi.)	A24 B25 D28	82 82 88

EXECUTIVE SUMMARY

Facility Status: Historical					
A & E SHEET METAL WO Facility Status: Historical	2604 CHICO AVE	ENE 0 - 1/8 (0.021 mi.)	C30	94	
CEMCO FITNESS PRODUC Facility Status: Historical	2453 CHICO AVE	ESE 0 - 1/8 (0.027 mi.)	A31	95	
LIBERTY CLIMATE CONT Facility Status: Historical	2447 CHICO AVE	ESE 0 - 1/8 (0.027 mi.)	E32	95	
AMEX DIE CUTTING SER Facility Status: Historical	2454 CHICO AVE	ESE 0 - 1/8 (0.028 mi.)	A34	99	
WORLD IMPORTS Facility Status: Historical	2446 CHICO AVE	ESE 0 - 1/8 (0.038 mi.)	A36	102	
REMINGTON ROLL FORMI Facility Status: Historical	2445 CHICO AVE	ESE 0 - 1/8 (0.045 mi.)	E39	128	
L. A. ANNEX Facility Status: Historical	2445 CHICO AVE	ESE 0 - 1/8 (0.045 mi.)	E41	131	
PACIFIC HARDWARE MFG Facility Status: Historical	2442 CHICO AVE	ESE 0 - 1/8 (0.048 mi.)	F42	131	
BRITE-WAY LAUNDRY Facility Status: Historical	2622 CHICO AVE	ENE 0 - 1/8 (0.050 mi.)	G46	139	
PRECISION HINGE CO., COAST MACHINERY MOVE	2436 CHICO AVE 2431 CHICO AVE	ESE 0 - 1/8 (0.059 mi.) SE 0 - 1/8 (0.062 mi.)	F47 E52	140 160	
LUV MANUFACTURING Facility Status: Historical	2611 ROSEMEAD BLVD	NW 0 - 1/8 (0.065 mi.)	H54	163	
SBICCA OF CALIFORNIA Facility Status: Historical	2620 ROSEMEAD BLVD	NNW 0 - 1/8 (0.065 mi.)	H56	167	
VACANT BUILDING Facility Status: Historical	9630 FERN ST	E 0 - 1/8 (0.073 mi.)	61	173	
WIEZBISKI JOHN/JANET Facility Status: Historical	2656 ROSEMEAD BLVD	NNW 0 - 1/8 (0.081 mi.)	H65	183	
ON THE SPOT Facility Status: Historical	2656 ROSEMEAD BLVD	NNW 0 - 1/8 (0.081 mi.)	H67	184	
A-WARE CHARTER Facility Status: Historical	2656 ROSEMEAD BLVD	NNW 0 - 1/8 (0.081 mi.)	H68	184	
ROY'S BODY SHOP Facility Status: Historical	2656 ROSEMEAD BLVD	NNW 0 - 1/8 (0.081 mi.)	H69	184	
ADVANCE SCREW PRODUC VACATION ENTERPRISES Facility Status: Historical	2650 ROSEMEAD BLVD 2650 ROSEMEAD BLVD	N 0 - 1/8 (0.082 mi.) N 0 - 1/8 (0.082 mi.)	H70 H71	185 191	
VANSCO Facility Status: Active	2652 LASHBROOK AVE	NNE 0 - 1/8 (0.093 mi.)	K77	204	
SUPERIOR AUTO PARTS Facility Status: Historical	2637 ROSEMEAD BLVD	NNW 0 - 1/8 (0.096 mi.)	H81	223	
ROCAM, INC. Facility Status: Historical	2655 LASHBROOK AVE	NNE 0 - 1/8 (0.098 mi.)	K83	224	
RAYPACK, INC. Facility Status: Backlog	2416 CHICO AVE	SE 0 - 1/8 (0.102 mi.)	L84	224	
COIT DRAPERY CLEANER	2411 CHICO AVENUE	SE 0 - 1/8 (0.105 mi.)	L85	224	

EXECUTIVE SUMMARY

Facility Status: Historical					
A & R LUGGAGE	9605 KLINGERMAN ST	ESE 0 - 1/8 (0.107 mi.)	L90	274	
Facility Status: Historical					
J. P. MILLER COMPANY	2410 CHICO AVE	SE 0 - 1/8 (0.110 mi.)	L91	274	
Facility Status: Historical					
YON MING AUTO CO., I	2656 LASHBROOK AVE	NNE 0 - 1/8 (0.113 mi.)	K93	275	
Facility Status: Historical					
LEISURE SHOE CO., IN	2657 LASHBROOK AVE	NNE 0 - 1/8 (0.117 mi.)	K97	286	
Facility Status: Historical					
PHIL S AUTO SALVAGE	2405 CHICO AVE	SE 0 - 1/8 (0.118 mi.)	L100	313	
Facility Status: Historical					
MONTEREY CASKET CO.,	2404 CHICO AVE	SE 0 - 1/8 (0.120 mi.)	L103	346	
Facility Status: Active					
MSDS	2643 ROSEMEAD BLVD	NNW 0 - 1/8 (0.123 mi.)	M105	349	
Facility Status: Historical					
MIKE'S MICRO PARTS	9619 KLINGERMAN ST	ESE 1/8 - 1/4 (0.134 mi.)	P112	365	
Facility Status: Historical					
SILVER STREAK TRAILER	2319 CHICO AVE	SE 1/8 - 1/4 (0.135 mi.)	L113	365	
Facility Status: Active					
SERVEX CORP.	9620 KLINGERMAN ST	SE 1/8 - 1/4 (0.140 mi.)	P119	378	
Facility Status: Historical					
ASSOC. SILK SCREEN P	2712 CHICO AVE	NE 1/8 - 1/4 (0.142 mi.)	R121	379	
ELECTRO PLATE RACK C	2640 TROY AVE	NW 1/8 - 1/4 (0.147 mi.)	M122	379	
Facility Status: Historical					
MARTINEZ MATTRESS	2671 TROY AVE	NW 1/8 - 1/4 (0.155 mi.)	S125	380	
SPECTRA-TONE PAINT C	9635 KLINGERMAN ST	ESE 1/8 - 1/4 (0.155 mi.)	P127	381	
Facility Status: Historical					
D & T SEWING FACTORY	2700 BRUIN AVE	N 1/8 - 1/4 (0.156 mi.)	M128	397	
Facility Status: Historical					
DECORATIVE CABINET,	2718 CHICO AVE	NE 1/8 - 1/4 (0.163 mi.)	R132	407	
PORTER MFG. & SUPPLY	2251 CHICO AVE	SE 1/8 - 1/4 (0.164 mi.)	U133	414	
Facility Status: Historical					
FEATHER-LITE OF SO.C	9600 KLINGERMAN ST	SE 1/8 - 1/4 (0.168 mi.)	P137	423	
Facility Status: Historical					
CO-OP BACKHOE	2710 N BRUIN AVE	N 1/8 - 1/4 (0.174 mi.)	W146	481	
Facility Status: Historical					
AMERICAN GENERAL BUS	2430 CHICO AVE	SE 1/8 - 1/4 (0.175 mi.)	P149	483	
Facility Status: Active					
PRIME ENGINEERING	9640 KLINGERMAN ST	ESE 1/8 - 1/4 (0.176 mi.)	P150	484	
Facility Status: Historical					
JAYBIRD CAMPERS	2734 CHICO AVE	NE 1/8 - 1/4 (0.185 mi.)	R159	513	
FORMER PRIME ENGINEER	9702 KLINGERMAN ST	ESE 1/8 - 1/4 (0.189 mi.)	Z164	520	
Facility Status: Active					
MANUFACTURERS SERVICE	9715 KLINGERMAN ST	ESE 1/8 - 1/4 (0.191 mi.)	Z165	521	
Facility Status: Historical					
CONTINENTAL WOODWORK	2227 CHICO AVE	SSE 1/8 - 1/4 (0.195 mi.)	U176	559	
Facility Status: Historical					
SMOG CENTER	2722 N BRUIN AVE	N 1/8 - 1/4 (0.197 mi.)	W177	559	

EXECUTIVE SUMMARY

Facility Status: Historical					
ROC-AIRE CORP.	9710 KLINGERMAN ST	ESE 1/8 - 1/4 (0.200 mi.)	Z180	562	
Facility Status: Active					
BOLCO ATHLETIC CO.,	2638 LEE AVE	WNW 1/8 - 1/4 (0.201 mi.)	AA181	563	
Facility Status: Historical					
AIR DISTRIBUTION PRO	9721 KLINGERMAN ST	ESE 1/8 - 1/4 (0.201 mi.)	Z183	573	
Facility Status: Historical					
SANTA CLAUS, INC.	9721 KLINGERMAN ST	ESE 1/8 - 1/4 (0.201 mi.)	Z184	573	
HOW E. BAKER CO. (HE	2224 CHICO AVE	SE 1/8 - 1/4 (0.206 mi.)	U194	600	
Facility Status: Historical					
FLEXFIRM PRODS	2300 CHICO AVE.	SE 1/8 - 1/4 (0.211 mi.)	AB197	617	
Facility Status: Historical					
J.O.B. PRECISION MAC	9718 KLINGERMAN ST	ESE 1/8 - 1/4 (0.212 mi.)	Z199	618	
Facility Status: Historical					
AIR DISTRIBUTION PRO	9733 KLINGERMAN ST	ESE 1/8 - 1/4 (0.220 mi.)	AE208	658	
Facility Status: Historical					
FREDDIE MAC'S INC	2740 NORTH BRUIN AVE	N 1/8 - 1/4 (0.220 mi.)	W209	658	
Facility Status: Historical					
BAKER SALES - WHOLES	9726 KLINGERMAN ST	ESE 1/8 - 1/4 (0.226 mi.)	Z215	694	
Facility Status: Historical					
MANUFACTURERS SERVIC	2210 CHICO AVE	SE 1/8 - 1/4 (0.227 mi.)	AG218	700	
Facility Status: Active					
VILLA'S RADIATOR	2750 N BRUIN AVE	N 1/8 - 1/4 (0.228 mi.)	AH219	721	
Facility Status: Historical					
FINE VALUE FURNITURE	9468 E GARVEY AVE	N 1/8 - 1/4 (0.228 mi.)	AI220	721	
Facility Status: Historical					
WESTERN TRAILER SERV	2754 BRUIN AVE	N 1/8 - 1/4 (0.231 mi.)	AH223	722	
Facility Status: Historical					
HARMAC COMPANY	9739 KLINGERMAN ST	ESE 1/8 - 1/4 (0.235 mi.)	AE233	776	
Facility Status: Backlog					
ITAL CUSTOM CABINETS	2651 LEE AVE	NW 1/8 - 1/4 (0.236 mi.)	AA237	780	
Facility Status: Historical					
TRU-CUT GRINDING	2651 LEE AVE	NW 1/8 - 1/4 (0.236 mi.)	AA238	780	
Facility Status: Historical					
M & M'S CAR WORLD	9414 E GARVEY AVE	NNW 1/8 - 1/4 (0.237 mi.)	AH239	781	
Facility Status: Historical					
JADE PRODUCTS	9705 FACTORIAL WAY	SE 1/8 - 1/4 (0.238 mi.)	AK244	790	
Facility Status: Historical					
ARDAN INDUSTRIES	9734 KLINGERMAN ST	ESE 1/8 - 1/4 (0.239 mi.)	AE245	790	
Facility Status: Historical					
QUINTUS	2200 CHICO AVE	SE 1/8 - 1/4 (0.242 mi.)	AB248	791	
Facility Status: Historical					
BLAZER MANUFACTURING	9614 GARVEY AVE	NE 1/8 - 1/4 (0.243 mi.)	249	794	
JUSTIN, INC.	2663 LEE AVE	NW 1/8 - 1/4 (0.244 mi.)	AA250	795	
Facility Status: Historical					
AM PUMPING INC.	9452 GARVEY AVE	N 1/8 - 1/4 (0.244 mi.)	AH252	797	
Facility Status: Historical					
GARVEY AUTO AND TRUC	9452 GARVEY AVE	N 1/8 - 1/4 (0.244 mi.)	AH253	798	

EXECUTIVE SUMMARY

Facility Status: Historical

<u>Lower Elevation</u>	<u>Address</u>	<u>Direction / Distance</u>	<u>Map ID</u>	<u>Page</u>
SNYDER RESEARCH LABO Facility Status: Historical	2535 ROSEMEAD BLVD	W 0 - 1/8 (0.027 mi.)	B33	99
ABC DISTRIBUTING Facility Status: Historical	2501 ROSEMEAD BLVD	SW 0 - 1/8 (0.044 mi.)	B37	103
CHAMP CORP Facility Status: Active	2500 ROSEMEAD BLVD	SSW 0 - 1/8 (0.060 mi.)	B48	140
HOS ENTERPRISES Facility Status: Historical	2456 ROSEMEAD BLVD	SSW 0 - 1/8 (0.071 mi.)	I58	169
HOOTER BROS ENAMELIN Facility Status: Active	2460 N. ROSEMEAD BLV	SSW 0 - 1/8 (0.075 mi.)	I63	181
BUCHANAN CO., INC. Facility Status: Historical	2464 ROSEMEAD BLVD.	SSW 0 - 1/8 (0.079 mi.)	I64	182
SOUTH CALIFORNIA PRO Facility Status: Historical	2450 ROSEMEAD BLVD	S 0 - 1/8 (0.091 mi.)	I75	200
KECK & SCHMIDT TOOL UNITED METAL FABRICA Facility Status: Historical	2610 TROY AVE 2434 ROSEMEAD BLVD	NW 0 - 1/8 (0.105 mi.) S 0 - 1/8 (0.112 mi.)	H89 I92	267 274
K.V. COLLECTION Facility Status: Historical	2438 ROSEMEAD BLVD	S 0 - 1/8 (0.116 mi.)	I95	283
BLANCO'S WELDING MAVERICK MACHINERY C NOMAD FASTENER CO. Facility Status: Historical	9329 FERN ST 2440 ROSEMEAD BLVD 2442 ROSEMEAD BLVD	WNW 0 - 1/8 (0.116 mi.) S 0 - 1/8 (0.118 mi.) S 0 - 1/8 (0.120 mi.)	J96 I99 I104	283 313 349
QUALITY MOBILE HOME Facility Status: Historical	2420 ROSEMEAD BLVD	S 1/8 - 1/4 (0.129 mi.)	O110	362
CUNNINGHAM CO., INC. Facility Status: Historical	2424 ROSEMEAD BLVD	S 1/8 - 1/4 (0.136 mi.)	O114	366
DC SHEET METAL CO. Facility Status: Historical	2426 ROSEMEAD BLVD	S 1/8 - 1/4 (0.138 mi.)	O118	376
HYDE ENGINEERING COR Facility Status: Backlog	2428 ROSEMEAD BLVD	S 1/8 - 1/4 (0.141 mi.)	O120	378
ARTISTIC PRESENTATIO Facility Status: Historical	2400 ROSEMEAD BLVD	S 1/8 - 1/4 (0.152 mi.)	O123	379
SOUTHERN CALIF IMPOR Facility Status: Historical	2328 NO ROSEMEAD BLV	S 1/8 - 1/4 (0.159 mi.)	T130	406
RODRIGUEZ BROTHER'S HARMONY METAL POLISH Facility Status: Historical	2542 LEE AVE 2510 LEE AVE	W 1/8 - 1/4 (0.169 mi.) WSW 1/8 - 1/4 (0.171 mi.)	V138 V142	423 477
COATINGS RESOURCE CO Facility Status: Active	2552 LEE AVE	W 1/8 - 1/4 (0.172 mi.)	V144	480
M - MACHINE Facility Status: Historical	2516 LEE AVE	W 1/8 - 1/4 (0.173 mi.)	V145	481
LORENZO AND SONS BOI Facility Status: Historical	2512 LEE AVE	WSW 1/8 - 1/4 (0.174 mi.)	V147	481
DIAL ONE BUY-RITE TR	2502 LEE AVE	WSW 1/8 - 1/4 (0.177 mi.)	X151	485

EXECUTIVE SUMMARY

Facility Status: Historical				
VACANT BUILDING	2620 LEE AVE	WNW 1/8 - 1/4 (0.186 mi.)	Q160	513
Facility Status: Historical				
UNITED SPRINKLER COM	2448 LEE AVE	WSW 1/8 - 1/4 (0.187 mi.)	X161	513
Facility Status: Historical				
JFC CUSTOM FURNITURE	2519 N LEE AVE	WSW 1/8 - 1/4 (0.188 mi.)	X163	520
Facility Status: Historical				
G & M BACK HOE	2402 TROY AVE	SSW 1/8 - 1/4 (0.191 mi.)	Y166	521
Facility Status: Historical				
LUSOL PRODUCTS	2446 LEE AVE	WSW 1/8 - 1/4 (0.194 mi.)	X172	546
Facility Status: Historical				
RIVERAS AUTO REPAIR	9366 KLINGERMAN ST	SSW 1/8 - 1/4 (0.198 mi.)	Y179	562
Facility Status: Historical				
HOLST PAINTING & DEC	2407 TROY AVE	SW 1/8 - 1/4 (0.201 mi.)	Y185	573
Facility Status: Historical				
BHY TRUCKING INC.	2317 N. ROSEMEAD BLV	SSW 1/8 - 1/4 (0.205 mi.)	T186	574
Facility Status: Historical				
AMERICAN WRECKING IN	2459 LEE AVE	WSW 1/8 - 1/4 (0.205 mi.)	X192	587
Facility Status: Historical				
BUDCO	2310 ROSEMEAD BLVD	S 1/8 - 1/4 (0.207 mi.)	T195	600
SURE SHOT NEGATIVE &	2424 LEE AVE	SW 1/8 - 1/4 (0.212 mi.)	AC200	618
E.C. CONSTRUCTION	2213 CHICO AVE	SSE 1/8 - 1/4 (0.214 mi.)	AD203	637
Facility Status: Historical				
A & A SCREW PRODUCTS	2217 CHICO AVE	SE 1/8 - 1/4 (0.220 mi.)	AD207	657
Facility Status: Historical				
W.H. ALIGOOD COMPANY	2645 LEE AVE	WNW 1/8 - 1/4 (0.224 mi.)	AA213	693
Facility Status: Historical				
CROWN EQUIPMENT AND	2645 LEE AVE	WNW 1/8 - 1/4 (0.224 mi.)	AA214	694
Facility Status: Historical				
L.G.M. COMPANY	2211 CHICO AVE	SSE 1/8 - 1/4 (0.226 mi.)	AD217	699
Facility Status: Historical				
ED'S ENGINE REBUILDI	2414 LEE AVE	SW 1/8 - 1/4 (0.228 mi.)	AC221	722
Facility Status: Historical				
LAWRENCE EQUIPMENT S	9231 FERN ST	WNW 1/8 - 1/4 (0.229 mi.)	AJ222	722
TOPAZ PRECISION, INC	9229 FERN ST	WNW 1/8 - 1/4 (0.232 mi.)	AJ226	741
Facility Status: Historical				
TIP-TOP LABEL COMPAN	2207 CHICO AVE	SSE 1/8 - 1/4 (0.233 mi.)	AD231	767
Facility Status: Historical				
ROSEMEAD TRUCK TIRE	2218 ROSEMEAD BLVD	S 1/8 - 1/4 (0.236 mi.)	AF236	780
Facility Status: Historical				
APPLIED SYSTEMS WATE	2209 CHICO AVE	SSE 1/8 - 1/4 (0.238 mi.)	AD242	784
Facility Status: Historical				
PRECISION POWDERED M	2206 CHICO AVE	SE 1/8 - 1/4 (0.242 mi.)	AG247	791
Facility Status: Historical				
MARCOR OF CALIF.	2413 LEE AVE	SW 1/8 - 1/4 (0.245 mi.)	AC256	806
Facility Status: Historical				
OLIVER MACHINE WORKS	9215 FERN ST	WNW 1/8 - 1/4 (0.248 mi.)	AJ257	806

EXECUTIVE SUMMARY

LOS ANGELES CO LF METHANE: This data was created on April 30, 2012 to represent known disposal sites in Los Angeles County that may produce and emanate methane gas. The shapefile contains disposal sites within Los Angeles County that once accepted degradable refuse material. Information used to create this data was extracted from a landfill survey performed by County Engineers (Major Waste System Map, 1973) as well as historical records from CalRecycle, Regional Water Quality Control Board, and Los Angeles County Department of Public Health

A review of the LOS ANGELES CO LF METHANE list, as provided by EDR, and dated 02/04/2021 has revealed that there is 1 LOS ANGELES CO LF METHANE site within approximately 0.5 miles of the target property.

<u>Equal/Higher Elevation</u>	<u>Address</u>	<u>Direction / Distance</u>	<u>Map ID</u>	<u>Page</u>
CALTRANS - ROSEMEAD		N 1/4 - 1/2 (0.303 mi.)	285	949

EDR HIGH RISK HISTORICAL RECORDS

EDR Exclusive Records

EDR Hist Auto: EDR has searched selected national collections of business directories and has collected listings of potential gas station/filling station/service station sites that were available to EDR researchers. EDR's review was limited to those categories of sources that might, in EDR's opinion, include gas station/filling station/service station establishments. The categories reviewed included, but were not limited to gas, gas station, gasoline station, filling station, auto, automobile repair, auto service station, service station, etc. This database falls within a category of information EDR classifies as "High Risk Historical Records", or HRHR. EDR's HRHR effort presents unique and sometimes proprietary data about past sites and operations that typically create environmental concerns, but may not show up in current government records searches.

A review of the EDR Hist Auto list, as provided by EDR, has revealed that there are 2 EDR Hist Auto sites within approximately 0.125 miles of the target property.

<u>Equal/Higher Elevation</u>	<u>Address</u>	<u>Direction / Distance</u>	<u>Map ID</u>	<u>Page</u>
SUPERIOR STD TRANSM	2637 ROSEMEAD BLVD	NNW 0 - 1/8 (0.096 mi.)	H79	208
<u>Lower Elevation</u>	<u>Address</u>	<u>Direction / Distance</u>	<u>Map ID</u>	<u>Page</u>
EUROPEAN AUTOMOTIVE	2456 1/4 ROSEMEAD BL	SSW 0 - 1/8 (0.071 mi.)	I60	173

EDR Hist Cleaner: EDR has searched selected national collections of business directories and has collected listings of potential dry cleaner sites that were available to EDR researchers. EDR's review was limited to those categories of sources that might, in EDR's opinion, include dry cleaning establishments. The categories reviewed included, but were not limited to dry cleaners, cleaners, laundry, laundromat, cleaning/laundry, wash & dry etc. This database falls within a category of information EDR classifies as "High Risk Historical Records", or HRHR. EDR's HRHR effort presents unique and sometimes proprietary data about past sites and operations that typically create environmental concerns, but may not show up in current government records searches.

A review of the EDR Hist Cleaner list, as provided by EDR, has revealed that there are 2 EDR Hist Cleaner sites within approximately 0.125 miles of the target property.

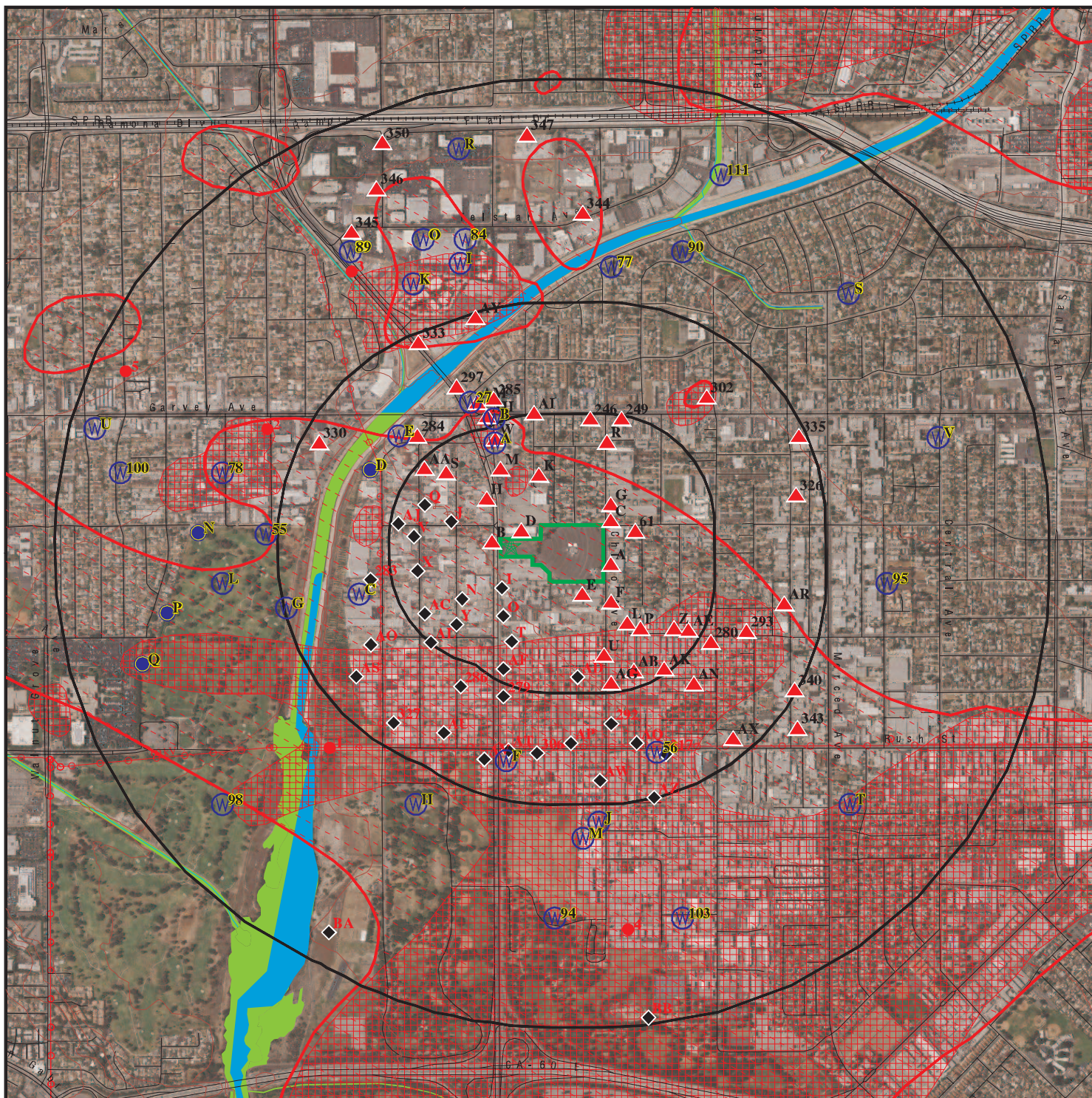
<u>Equal/Higher Elevation</u>	<u>Address</u>	<u>Direction / Distance</u>	<u>Map ID</u>	<u>Page</u>
ELDON DRAPERY CLEANER	2461 CHICO AVE	ESE 0 - 1/8 (0.005 mi.)	A7	53
COIT DRAPERY CLEANER	2411 CHICO AVE	SE 0 - 1/8 (0.105 mi.)	L86	226

EXECUTIVE SUMMARY

Due to poor or inadequate address information, the following sites were not mapped. Count: 1 records.

<u>Site Name</u>	<u>Database(s)</u>
TED LEVINE DRUM ALPACA / EL POCHE	CPS-SLIC

OVERVIEW MAP - 6596379.2S



Target Property

Sites at elevations higher than or equal to the target property

Sites at elevations lower than the target property

Manufactured Gas Plants

National Priority List Sites

Dept. Defense Sites

Indian Reservations BIA

Power transmission lines

Special Flood Hazard Area (1%)

0.2% Annual Chance Flood Hazard

National Wetland Inventory

State Wetlands

Areas of Concern

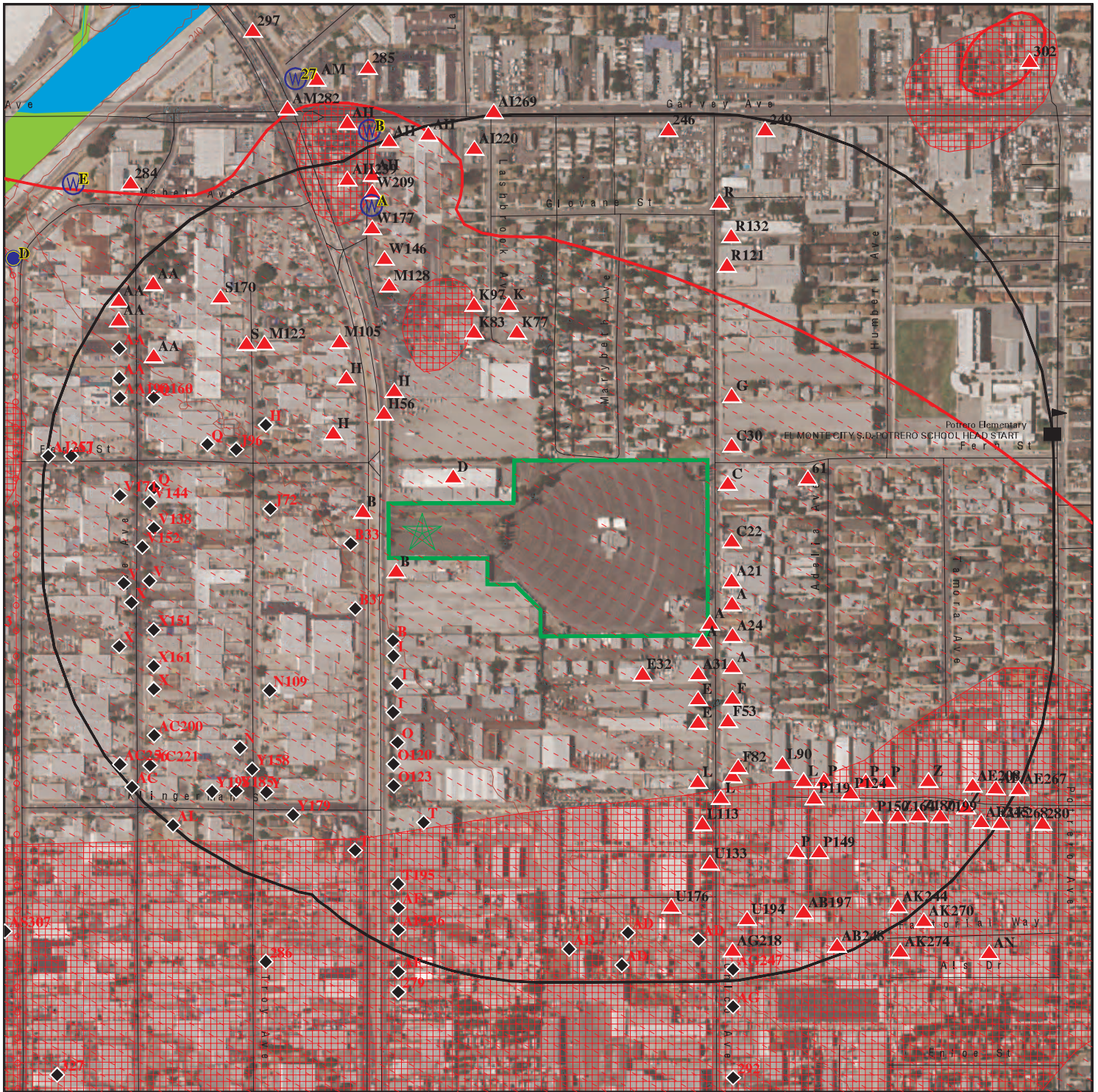


This report includes Interactive Map Layers to display and/or hide map information. The legend includes only those icons for the default map view.

SITE NAME: 2540 Rosemead Blvd,
 ADDRESS: 2540 Rosemead Blvd,
 South El Monte CA 91733
 LAT/LONG: 34.058362 / 118.063705

CLIENT: Stantec
 CONTACT: Deborah Hernandez
 E-440 INQUIRY #: 6596379.2S
 DATE: July 28, 2021 1:04 pm

DETAIL MAP - 6596379.2S



Target Property

Sites at elevations higher than or equal to the target property

Sites at elevations lower than the target property

Manufactured Gas Plants

Sensitive Receptors

National Priority List Sites

Dept. Defense Sites



Indian Reservations BIA

Areas of Concern

Power transmission lines

Special Flood Hazard Area (1%)

0.2% Annual Chance Flood Hazard

National Wetland Inventory

State Wetlands



This report includes Interactive Map Layers to display and/or hide map information. The legend includes only those icons for the default map view.

SITE NAME: 2540 Rosemead Blvd,
 ADDRESS: 2540 Rosemead Blvd,
 South El Monte CA 91733
 LAT/LONG: 34.058362 / 118.063705

CLIENT: Stantec
 CONTACT: Deborah Hernandez
 E-150 INQUIRY #: 6596379.2s
 DATE: July 28, 2021 1:06 pm

MAP FINDINGS SUMMARY

Database	Search Distance (Miles)	Target Property	< 1/8	1/8 - 1/4	1/4 - 1/2	1/2 - 1	> 1	Total Plotted
STANDARD ENVIRONMENTAL RECORDS								
<i>Federal NPL site list</i>								
NPL	1.000		1	0	0	0	NR	1
Proposed NPL	1.000		0	0	0	0	NR	0
NPL LIENS	1.000		0	0	0	0	NR	0
<i>Federal Delisted NPL site list</i>								
Delisted NPL	1.000		0	0	0	0	NR	0
<i>Federal CERCLIS list</i>								
FEDERAL FACILITY	0.500		0	0	0	NR	NR	0
SEMS	0.500		1	1	0	NR	NR	2
<i>Federal CERCLIS NFRAP site list</i>								
SEMS-ARCHIVE	0.500		0	0	2	NR	NR	2
<i>Federal RCRA CORRACTS facilities list</i>								
CORRACTS	1.000		0	0	0	0	NR	0
<i>Federal RCRA non-CORRACTS TSD facilities list</i>								
RCRA-TSDF	0.500		0	0	1	NR	NR	1
<i>Federal RCRA generators list</i>								
RCRA-LQG	0.250		0	0	NR	NR	NR	0
RCRA-SQG	0.250		9	12	NR	NR	NR	21
RCRA-VSQG	0.250		0	1	NR	NR	NR	1
<i>Federal institutional controls / engineering controls registries</i>								
LUCIS	0.500		0	0	0	NR	NR	0
US ENG CONTROLS	0.500		1	0	0	NR	NR	1
US INST CONTROLS	0.500		0	0	0	NR	NR	0
<i>Federal ERNS list</i>								
ERNS	TP		NR	NR	NR	NR	NR	0
<i>State- and tribal - equivalent NPL RESPONSE</i>								
RESPONSE	1.000		0	0	0	2	NR	2
<i>State- and tribal - equivalent CERCLIS ENVIROSTOR</i>								
ENVIROSTOR	1.000		0	0	5	8	NR	13
<i>State and tribal landfill and/or solid waste disposal site lists</i>								
SWF/LF	0.500		0	0	2	NR	NR	2
<i>State and tribal leaking storage tank lists</i>								
LUST	0.500		1	3	23	NR	NR	27

MAP FINDINGS SUMMARY

Database	Search Distance (Miles)	Target Property	< 1/8	1/8 - 1/4	1/4 - 1/2	1/2 - 1	> 1	Total Plotted
INDIAN LUST	0.500		0	0	0	NR	NR	0
CPS-SLIC	0.500		10	13	37	NR	NR	60
State and tribal registered storage tank lists								
FEMA UST	0.250		0	0	NR	NR	NR	0
UST	0.250		0	2	NR	NR	NR	2
AST	0.250		0	4	NR	NR	NR	4
INDIAN UST	0.250		0	0	NR	NR	NR	0
State and tribal voluntary cleanup sites								
VCP	0.500		0	0	0	NR	NR	0
INDIAN VCP	0.500		0	0	0	NR	NR	0
State and tribal Brownfields sites								
BROWNFIELDS	0.500		0	0	0	NR	NR	0
ADDITIONAL ENVIRONMENTAL RECORDS								
Local Brownfield lists								
US BROWNFIELDS	0.500		0	0	0	NR	NR	0
Local Lists of Landfill / Solid Waste Disposal Sites								
WMUDS/SWAT	0.500		0	0	0	NR	NR	0
SWRCY	0.500		0	1	1	NR	NR	2
HAULERS	TP		NR	NR	NR	NR	NR	0
INDIAN ODI	0.500		0	0	0	NR	NR	0
ODI	0.500		0	0	0	NR	NR	0
DEBRIS REGION 9	0.500		0	0	0	NR	NR	0
IHS OPEN DUMPS	0.500		0	0	0	NR	NR	0
Local Lists of Hazardous waste / Contaminated Sites								
AOCONCERN	1.000		1	0	0	0	NR	1
US HIST CDL	TP		NR	NR	NR	NR	NR	0
HIST Cal-Sites	1.000		0	0	0	1	NR	1
SCH	0.250		0	0	NR	NR	NR	0
CDL	TP		NR	NR	NR	NR	NR	0
Toxic Pits	1.000		0	0	0	0	NR	0
CERS HAZ WASTE	0.250		13	18	NR	NR	NR	31
US CDL	TP		NR	NR	NR	NR	NR	0
PFAS	0.500		0	0	0	NR	NR	0
Local Lists of Registered Storage Tanks								
SWEEPS UST	0.250		4	13	NR	NR	NR	17
HIST UST	0.250		6	20	NR	NR	NR	26
CERS TANKS	0.250		0	3	NR	NR	NR	3
CA FID UST	0.250		0	0	NR	NR	NR	0
Local Land Records								
LIENS	TP		NR	NR	NR	NR	NR	0

MAP FINDINGS SUMMARY

Database	Search Distance (Miles)	Target Property	< 1/8	1/8 - 1/4	1/4 - 1/2	1/2 - 1	> 1	Total Plotted
LIENS 2	TP		NR	NR	NR	NR	NR	0
DEED	0.500		0	0	0	NR	NR	0
Records of Emergency Release Reports								
HMIRS	TP		NR	NR	NR	NR	NR	0
CHMIRS	TP		NR	NR	NR	NR	NR	0
LDS	TP		NR	NR	NR	NR	NR	0
MCS	TP		NR	NR	NR	NR	NR	0
SPILLS 90	TP		NR	NR	NR	NR	NR	0
Other Ascertainable Records								
RCRA NonGen / NLR	0.250		13	24	NR	NR	NR	37
FUDS	1.000		0	0	0	2	NR	2
DOD	1.000		0	0	0	0	NR	0
SCRD DRYCLEANERS	0.500		0	0	0	NR	NR	0
US FIN ASSUR	TP		NR	NR	NR	NR	NR	0
EPA WATCH LIST	TP		NR	NR	NR	NR	NR	0
2020 COR ACTION	0.250		0	0	NR	NR	NR	0
TSCA	TP		NR	NR	NR	NR	NR	0
TRIS	TP		NR	NR	NR	NR	NR	0
SSTS	TP		NR	NR	NR	NR	NR	0
ROD	1.000		1	0	0	0	NR	1
RMP	TP		NR	NR	NR	NR	NR	0
RAATS	TP		NR	NR	NR	NR	NR	0
PRP	TP		NR	NR	NR	NR	NR	0
PADS	TP		NR	NR	NR	NR	NR	0
ICIS	TP		NR	NR	NR	NR	NR	0
FTTS	TP		NR	NR	NR	NR	NR	0
MLTS	TP		NR	NR	NR	NR	NR	0
COAL ASH DOE	TP		NR	NR	NR	NR	NR	0
COAL ASH EPA	0.500		0	0	0	NR	NR	0
PCB TRANSFORMER	TP		NR	NR	NR	NR	NR	0
RADINFO	TP		NR	NR	NR	NR	NR	0
HIST FTTS	TP		NR	NR	NR	NR	NR	0
DOT OPS	TP		NR	NR	NR	NR	NR	0
CONSENT	1.000		1	0	0	0	NR	1
INDIAN RESERV	1.000		0	0	0	0	NR	0
FUSRAP	1.000		0	0	0	0	NR	0
UMTRA	0.500		0	0	0	NR	NR	0
LEAD SMELTERS	TP		NR	NR	NR	NR	NR	0
US AIRS	TP		NR	NR	NR	NR	NR	0
US MINES	0.250		0	0	NR	NR	NR	0
ABANDONED MINES	0.250		0	0	NR	NR	NR	0
FINDS	TP		NR	NR	NR	NR	NR	0
UXO	1.000		0	0	0	0	NR	0
ECHO	TP		NR	NR	NR	NR	NR	0
DOCKET HWC	TP		NR	NR	NR	NR	NR	0
FUELS PROGRAM	0.250		0	0	NR	NR	NR	0
CA BOND EXP. PLAN	1.000		0	0	0	0	NR	0
Cortese	0.500		1	3	17	NR	NR	21
CUPA Listings	0.250		0	0	NR	NR	NR	0

MAP FINDINGS SUMMARY

<u>Database</u>	<u>Search Distance (Miles)</u>	<u>Target Property</u>	<u>< 1/8</u>	<u>1/8 - 1/4</u>	<u>1/4 - 1/2</u>	<u>1/2 - 1</u>	<u>> 1</u>	<u>Total Plotted</u>
-----------------	--	----------------------------	-----------------	------------------	------------------	----------------	---------------	--------------------------

NOTES:

TP = Target Property

NR = Not Requested at this Search Distance

Sites may be listed in more than one database

MAP FINDINGS

Map ID
Direction
Distance
Elevation

Site

Database(s)

EDR ID Number
EPA ID Number

**Areas of Concern
NNW
< 1/8
446 ft.**

**SAN GABRIEL VALLEY
BALDWIN PARK, CA**

**AOCONCERN CCA0000001
N/A**

AOC:

Description: San Gabriel Valley areas where VOC contamination is at or above the MCL as designated by region 9 EPA office.

**NPL
Region
< 1/8
1 ft.**

**SAN GABRIEL VALLEY (AREA 1)
PECK RD & REAL
EL MONTE, CA 91733**

**NPL 1000114959
SEMS CAD980677355
US ENG CONTROLS
ROD
PRP
CONSENT
FINDS
ECHO**

NPL:

EPA Region: 9
EPA ID: CAD980677355
Site ID: 901951
Name: SAN GABRIEL VALLEY (AREA 1)
Address: PECK RD & REAL
City,State,Zip: EL MONTE, CA 91733
Federal: N
Final Date: 1984-05-08 00:00:00
Latitude: 34.125
Longitude: -118
Site Score: 42.240000000000002

NPL:

NPL Status: Currently on the Final NPL
Substance ID: Not reported
CAS Number: Not reported
Substance: Not reported
Pathway: Not reported
Scoring: Not reported

NPL Status: Currently on the Final NPL
Substance ID: U044
CAS Number: 67-66-3
Substance: CHLOROFORM
Pathway: GROUND WATER PATHWAY
Scoring: 4

NPL Status: Currently on the Final NPL
Substance ID: U210
CAS Number: 127-18-4
Substance: TETRACHLOROETHENE
Pathway: GROUND WATER PATHWAY
Scoring: 2

NPL Status: Currently on the Final NPL
Substance ID: U228
CAS Number: 79-01-6
Substance: TRICHLOROETHYLENE (TCE)
Pathway: GROUND WATER PATHWAY
Scoring: 2

Map ID
Direction
Distance
Elevation

MAP FINDINGS

Site

Database(s)

EDR ID Number
EPA ID Number

SAN GABRIEL VALLEY (AREA 1) (Continued)

1000114959

Summary Details:

Conditions at listing September 1983): San Gabriel Valley Area 1) is a ground water plume that runs along the axis of the Rio Hondo Wash and the Salt Pit Wash in the San Gabriel ground water basin in El Monte, Los Angeles County, California. The plume also parallels the San Gabriel River to the east. It is approximately 4 miles long and 1.5 miles wide. Ground water is contaminated with trichloroethylene (TCE), perchloroethylene (PCE), and carbon tetrachloride (CTC) according to analyses by State agencies and local water companies. Many public wells in this area exceed the EPA Suggested No Adverse Response Levels (SNARL) for TCE and PCE. Approximately 200,000 people are affected. Cities and public water companies in the area have tested to ensure that their water supplies contain less than 5 parts per billion (ppb) of TCE and 4 ppb PCE, levels considered safe for human consumption. When alternative methods of reducing the TCE and PCE levels below such levels are not effective, wells are removed from service. Currently, three small mutual water companies have no alternate water supply and have advised their customers to use bottled water. Status June 1984): As a result of EPA's analysis of initial remedial measures, completed in December 1983, EPA will install water treatment systems to provide clean water to two of the three companies that have no alternate supply. The third company has already purchased a treatment system and will begin operation of the system soon. A supplemental sampling program of contaminated wells will begin soon to get a snapshot view of the degree of contamination. The State Department of Health Services and EPA are preparing to initiate a remedial investigation/feasibility study to determine the aerial and vertical extent of contamination and to develop alternatives for treatment and management of the problem. EPA continues its investigation to identify sources of contamination. This site, along with the three other San Gabriel Valley sites, was added to the NPL in May 1984 because it involves a serious problem that required taking immediate remedial action.

NPL:

NPL Status: Currently on the Final NPL
Category Description: Depth To Aquifer-> 100 Feet
Category Value: 135

NPL Status: Currently on the Final NPL
Category Description: Distance To Nearest Population-> 0 And <= 1/4 Mile
Category Value: 10

NPL:

NPL Name: SAN GABRIEL VALLEY (AREA 1)

NPL:

EPA Region: 09
Site ID: 0901951
Site Status: F
Federal Site: N
Date Deleted: Not reported
Date Finalized: 05/08/84
Date Proposed: 09/08/83

NPL:

Proposed Date: 09/08/1983
Final Date: 05/08/1984

Map ID
Direction
Distance
Elevation

MAP FINDINGS

Site

Database(s)

EDR ID Number
EPA ID Number

SAN GABRIEL VALLEY (AREA 1) (Continued)

1000114959

Deleted Date: Not reported
NPL Status: Final

SEMS:

Site ID: 0901951
EPA ID: CAD980677355
Name: SAN GABRIEL VALLEY (AREA 1)
Address: PECK RD & REAL
Address 2: Not reported
City,State,Zip: EL MONTE, CA 91733
Cong District: 28,31,38
FIPS Code: 06037
Latitude: +34.125000
Longitude: -118.000000
FF: N
NPL: Currently on the Final NPL
Non NPL Status: Not reported

SEMS Detail:

Region: 09
Site ID: 0901951
EPA ID: CAD980677355
Site Name: SAN GABRIEL VALLEY (AREA 1)
NPL: F
FF: N
OU: 02
Action Code: RA
Action Name: RA
SEQ: 2
Start Date: 2000-09-27 04:00:00
Finish Date: 9/30/2003 4:00:00 AM
Qual: IR
Current Action Lead: EPA Perf

Region: 09
Site ID: 0901951
EPA ID: CAD980677355
Site Name: SAN GABRIEL VALLEY (AREA 1)
NPL: F
FF: N
OU: 00
Action Code: RS
Action Name: RV ASSESS
SEQ: 2
Start Date: 1991-12-27 05:00:00
Finish Date: 12/27/1991 5:00:00 AM
Qual: Not reported
Current Action Lead: EPA Perf

Region: 09
Site ID: 0901951
EPA ID: CAD980677355
Site Name: SAN GABRIEL VALLEY (AREA 1)
NPL: F
FF: N
OU: 04

Map ID
Direction
Distance
Elevation

MAP FINDINGS

Site

Database(s)

EDR ID Number
EPA ID Number

SAN GABRIEL VALLEY (AREA 1) (Continued)

1000114959

Action Code: CO
Action Name: RI/FS
SEQ: 4
Start Date: 1987-04-01 05:00:00
Finish Date: 9/29/1988 4:00:00 AM
Qual: Not reported
Current Action Lead: EPA Perf

Region: 09
Site ID: 0901951
EPA ID: CAD980677355
Site Name: SAN GABRIEL VALLEY (AREA 1)
NPL: F
FF: N
OU: 02
Action Code: CO
Action Name: RI/FS
SEQ: 5
Start Date: 1987-04-01 05:00:00
Finish Date: 3/31/1993 5:00:00 AM
Qual: Not reported
Current Action Lead: EPA Perf

Region: 09
Site ID: 0901951
EPA ID: CAD980677355
Site Name: SAN GABRIEL VALLEY (AREA 1)
NPL: F
FF: N
OU: 00
Action Code: DS
Action Name: DISCVRY
SEQ: 1
Start Date: 1980-04-01 05:00:00
Finish Date: 4/1/1980 5:00:00 AM
Qual: Not reported
Current Action Lead: EPA Perf

Region: 09
Site ID: 0901951
EPA ID: CAD980677355
Site Name: SAN GABRIEL VALLEY (AREA 1)
NPL: F
FF: N
OU: 00
Action Code: CR
Action Name: CI
SEQ: 2
Start Date: 2000-09-28 04:00:00
Finish Date: Not reported
Qual: Not reported
Current Action Lead: EPA Perf

Region: 09
Site ID: 0901951
EPA ID: CAD980677355
Site Name: SAN GABRIEL VALLEY (AREA 1)

Map ID
Direction
Distance
Elevation

MAP FINDINGS

Site

Database(s)

EDR ID Number
EPA ID Number

SAN GABRIEL VALLEY (AREA 1) (Continued)

1000114959

NPL: F
FF: N
OU: 00
Action Code: FE
Action Name: 5 YEAR
SEQ: 1
Start Date: 2006-09-28 04:00:00
Finish Date: 9/28/2006 4:00:00 AM
Qual: Not reported
Current Action Lead: EPA Perf

Region: 09
Site ID: 0901951
EPA ID: CAD980677355
Site Name: SAN GABRIEL VALLEY (AREA 1)
NPL: F
FF: N
OU: 00
Action Code: PA
Action Name: PA
SEQ: 1
Start Date: 1983-09-01 04:00:00
Finish Date: 9/1/1983 4:00:00 AM
Qual: H
Current Action Lead: EPA Perf

Region: 09
Site ID: 0901951
EPA ID: CAD980677355
Site Name: SAN GABRIEL VALLEY (AREA 1)
NPL: F
FF: N
OU: 02
Action Code: OF
Action Name: O AND F
SEQ: 1
Start Date: 2003-05-16 04:00:00
Finish Date: 5/16/2003 4:00:00 AM
Qual: Not reported
Current Action Lead: EPA Perf

Region: 09
Site ID: 0901951
EPA ID: CAD980677355
Site Name: SAN GABRIEL VALLEY (AREA 1)
NPL: F
FF: N
OU: 02
Action Code: LR
Action Name: LT RESP
SEQ: 2
Start Date: 2003-05-16 04:00:00
Finish Date: 5/16/2013 5:00:00 AM
Qual: Not reported
Current Action Lead: EPA Perf

Region: 09

Map ID
Direction
Distance
Elevation

MAP FINDINGS

Site

Database(s)

EDR ID Number
EPA ID Number

SAN GABRIEL VALLEY (AREA 1) (Continued)

1000114959

Site ID: 0901951
EPA ID: CAD980677355
Site Name: SAN GABRIEL VALLEY (AREA 1)
NPL: F
FF: N
OU: 00
Action Code: FE
Action Name: 5 YEAR
SEQ: 2
Start Date: 2011-09-14 04:00:00
Finish Date: 9/14/2011 4:00:00 AM
Qual: Not reported
Current Action Lead: EPA Perf

Region: 09
Site ID: 0901951
EPA ID: CAD980677355
Site Name: SAN GABRIEL VALLEY (AREA 1)
NPL: F
FF: N
OU: 03
Action Code: RA
Action Name: RA
SEQ: 1
Start Date: 1988-05-25 04:00:00
Finish Date: 3/29/1989 5:00:00 AM
Qual: Not reported
Current Action Lead: EPA Perf

Region: 09
Site ID: 0901951
EPA ID: CAD980677355
Site Name: SAN GABRIEL VALLEY (AREA 1)
NPL: F
FF: N
OU: 00
Action Code: CR
Action Name: CI
SEQ: 3
Start Date: 2006-06-21 04:00:00
Finish Date: Not reported
Qual: Not reported
Current Action Lead: EPA Perf

Region: 09
Site ID: 0901951
EPA ID: CAD980677355
Site Name: SAN GABRIEL VALLEY (AREA 1)
NPL: F
FF: N
OU: 00
Action Code: FE
Action Name: 5 YEAR
SEQ: 4
Start Date: 2012-09-26 05:00:00
Finish Date: 9/11/2013 5:00:00 AM
Qual: Not reported

Map ID
Direction
Distance
Elevation

MAP FINDINGS

Site

Database(s)

EDR ID Number
EPA ID Number

SAN GABRIEL VALLEY (AREA 1) (Continued)

1000114959

Current Action Lead:	EPA Perf
Region:	09
Site ID:	0901951
EPA ID:	CAD980677355
Site Name:	SAN GABRIEL VALLEY (AREA 1)
NPL:	F
FF:	N
OU:	00
Action Code:	FE
Action Name:	5 YEAR
SEQ:	3
Start Date:	2015-10-07 05:00:00
Finish Date:	9/30/2016 5:00:00 AM
Qual:	Not reported
Current Action Lead:	EPA Perf
Region:	09
Site ID:	0901951
EPA ID:	CAD980677355
Site Name:	SAN GABRIEL VALLEY (AREA 1)
NPL:	F
FF:	N
OU:	05
Action Code:	RA
Action Name:	RA
SEQ:	3
Start Date:	2008-08-07 05:00:00
Finish Date:	8/16/2013 5:00:00 AM
Qual:	Not reported
Current Action Lead:	EPA Perf
Region:	09
Site ID:	0901951
EPA ID:	CAD980677355
Site Name:	SAN GABRIEL VALLEY (AREA 1)
NPL:	F
FF:	N
OU:	04
Action Code:	AR
Action Name:	ADMIN REC
SEQ:	3
Start Date:	1991-06-25 04:00:00
Finish Date:	6/25/1991 4:00:00 AM
Qual:	E
Current Action Lead:	EPA Perf
Region:	09
Site ID:	0901951
EPA ID:	CAD980677355
Site Name:	SAN GABRIEL VALLEY (AREA 1)
NPL:	F
FF:	N
OU:	02
Action Code:	CO
Action Name:	RI/FS
SEQ:	6

Map ID
Direction
Distance
Elevation

MAP FINDINGS

Site

Database(s)

EDR ID Number
EPA ID Number

SAN GABRIEL VALLEY (AREA 1) (Continued)

1000114959

Start Date: 1997-03-27 05:00:00
Finish Date: 11/10/1999 5:00:00 AM
Qual: Not reported
Current Action Lead: EPA Perf

Region: 09
Site ID: 0901951
EPA ID: CAD980677355
Site Name: SAN GABRIEL VALLEY (AREA 1)
NPL: F
FF: N
OU: 00
Action Code: SI
Action Name: SI
SEQ: 2
Start Date: 1983-03-01 05:00:00
Finish Date: 9/1/1983 4:00:00 AM
Qual: H
Current Action Lead: EPA Perf

Region: 09
Site ID: 0901951
EPA ID: CAD980677355
Site Name: SAN GABRIEL VALLEY (AREA 1)
NPL: F
FF: N
OU: 00
Action Code: CR
Action Name: CI
SEQ: 1
Start Date: 1984-05-01 05:00:00
Finish Date: Not reported
Qual: Not reported
Current Action Lead: EPA Perf

Region: 09
Site ID: 0901951
EPA ID: CAD980677355
Site Name: SAN GABRIEL VALLEY (AREA 1)
NPL: F
FF: N
OU: 00
Action Code: AR
Action Name: ADMIN REC
SEQ: 1
Start Date: 1993-08-25 04:00:00
Finish Date: Not reported
Qual: Not reported
Current Action Lead: EPA Perf

Region: 09
Site ID: 0901951
EPA ID: CAD980677355
Site Name: SAN GABRIEL VALLEY (AREA 1)
NPL: F
FF: N
OU: 00

Map ID
Direction
Distance
Elevation

MAP FINDINGS

Site

Database(s)

EDR ID Number
EPA ID Number

SAN GABRIEL VALLEY (AREA 1) (Continued)

1000114959

Action Code: NP
Action Name: PROPOSED
SEQ: 1
Start Date: 1983-09-08 04:00:00
Finish Date: 9/8/1983 4:00:00 AM
Qual: Not reported
Current Action Lead: EPA Perf

Region: 09
Site ID: 0901951
EPA ID: CAD980677355
Site Name: SAN GABRIEL VALLEY (AREA 1)
NPL: F
FF: N
OU: 01
Action Code: JF
Action Name: ECO RISK
SEQ: 1
Start Date: 1992-09-16 04:00:00
Finish Date: 9/16/1992 4:00:00 AM
Qual: Not reported
Current Action Lead: EPA Perf

Region: 09
Site ID: 0901951
EPA ID: CAD980677355
Site Name: SAN GABRIEL VALLEY (AREA 1)
NPL: F
FF: N
OU: 02
Action Code: GM
Action Name: GWTRMON
SEQ: 1
Start Date: 1993-04-28 04:00:00
Finish Date: Not reported
Qual: Not reported
Current Action Lead: EPA Perf

Region: 09
Site ID: 0901951
EPA ID: CAD980677355
Site Name: SAN GABRIEL VALLEY (AREA 1)
NPL: F
FF: N
OU: 00
Action Code: RS
Action Name: RV ASSESS
SEQ: 1
Start Date: 1990-09-19 04:00:00
Finish Date: 9/19/1990 4:00:00 AM
Qual: Not reported
Current Action Lead: EPA Perf

Region: 09
Site ID: 0901951
EPA ID: CAD980677355
Site Name: SAN GABRIEL VALLEY (AREA 1)

Map ID
Direction
Distance
Elevation

MAP FINDINGS

Site

Database(s)

EDR ID Number
EPA ID Number

SAN GABRIEL VALLEY (AREA 1) (Continued)

1000114959

NPL: F
FF: N
OU: 05
Action Code: RO
Action Name: ROD
SEQ: 6
Start Date: 2000-09-29 04:00:00
Finish Date: 9/29/2000 4:00:00 AM
Qual: Not reported
Current Action Lead: EPA Perf

Region: 09
Site ID: 0901951
EPA ID: CAD980677355
Site Name: SAN GABRIEL VALLEY (AREA 1)
NPL: F
FF: N
OU: 02
Action Code: RD
Action Name: RD
SEQ: 5
Start Date: 2012-08-12 04:00:00
Finish Date: 7/1/2013 5:00:00 AM
Qual: Not reported
Current Action Lead: EPA Perf

Region: 09
Site ID: 0901951
EPA ID: CAD980677355
Site Name: SAN GABRIEL VALLEY (AREA 1)
NPL: F
FF: N
OU: 02
Action Code: RA
Action Name: RA
SEQ: 4
Start Date: 2013-07-01 05:00:00
Finish Date: Not reported
Qual: Not reported
Current Action Lead: EPA Perf

Region: 09
Site ID: 0901951
EPA ID: CAD980677355
Site Name: SAN GABRIEL VALLEY (AREA 1)
NPL: F
FF: N
OU: 00
Action Code: MA
Action Name: ST COOP
SEQ: 1
Start Date: 1988-01-12 05:00:00
Finish Date: 3/31/2006 5:00:00 AM
Qual: Not reported
Current Action Lead: EPA Perf

Region: 09

Map ID
Direction
Distance
Elevation

MAP FINDINGS

Site

Database(s)

EDR ID Number
EPA ID Number

SAN GABRIEL VALLEY (AREA 1) (Continued)

1000114959

Site ID: 0901951
EPA ID: CAD980677355
Site Name: SAN GABRIEL VALLEY (AREA 1)
NPL: F
FF: N
OU: 00
Action Code: AR
Action Name: ADMIN REC
SEQ: 2
Start Date: 1989-03-02 05:00:00
Finish Date: Not reported
Qual: E
Current Action Lead: EPA Perf

Region: 09
Site ID: 0901951
EPA ID: CAD980677355
Site Name: SAN GABRIEL VALLEY (AREA 1)
NPL: F
FF: N
OU: 00
Action Code: HR
Action Name: HAZRANK
SEQ: 1
Start Date: 1983-09-01 04:00:00
Finish Date: 9/1/1983 4:00:00 AM
Qual: Not reported
Current Action Lead: EPA Perf

Region: 09
Site ID: 0901951
EPA ID: CAD980677355
Site Name: SAN GABRIEL VALLEY (AREA 1)
NPL: F
FF: N
OU: 00
Action Code: TA
Action Name: TECH ASSIST
SEQ: 1
Start Date: 1989-09-15 04:00:00
Finish Date: Not reported
Qual: Not reported
Current Action Lead: EPA Perf

Region: 09
Site ID: 0901951
EPA ID: CAD980677355
Site Name: SAN GABRIEL VALLEY (AREA 1)
NPL: F
FF: N
OU: 03
Action Code: RO
Action Name: ROD
SEQ: 1
Start Date: 1984-05-11 05:00:00
Finish Date: 5/11/1984 5:00:00 AM
Qual: Not reported

Map ID
Direction
Distance
Elevation

MAP FINDINGS

Site

Database(s)

EDR ID Number
EPA ID Number

SAN GABRIEL VALLEY (AREA 1) (Continued)

1000114959

Current Action Lead:	EPA Perf
Region:	09
Site ID:	0901951
EPA ID:	CAD980677355
Site Name:	SAN GABRIEL VALLEY (AREA 1)
NPL:	F
FF:	N
OU:	04
Action Code:	RO
Action Name:	ROD
SEQ:	3
Start Date:	1988-09-29 04:00:00
Finish Date:	9/29/1988 4:00:00 AM
Qual:	Not reported
Current Action Lead:	EPA Perf
Region:	09
Site ID:	0901951
EPA ID:	CAD980677355
Site Name:	SAN GABRIEL VALLEY (AREA 1)
NPL:	F
FF:	N
OU:	02
Action Code:	RD
Action Name:	RD
SEQ:	4
Start Date:	1999-04-05 04:00:00
Finish Date:	3/29/2002 5:00:00 AM
Qual:	Not reported
Current Action Lead:	EPA Perf
Region:	09
Site ID:	0901951
EPA ID:	CAD980677355
Site Name:	SAN GABRIEL VALLEY (AREA 1)
NPL:	F
FF:	N
OU:	04
Action Code:	RD
Action Name:	RD
SEQ:	3
Start Date:	1988-09-14 04:00:00
Finish Date:	7/18/1991 4:00:00 AM
Qual:	Not reported
Current Action Lead:	EPA Perf
Region:	09
Site ID:	0901951
EPA ID:	CAD980677355
Site Name:	SAN GABRIEL VALLEY (AREA 1)
NPL:	F
FF:	N
OU:	01
Action Code:	ED
Action Name:	R/H ASMT
SEQ:	1

Map ID
Direction
Distance
Elevation

MAP FINDINGS

Site

Database(s)

EDR ID Number
EPA ID Number

SAN GABRIEL VALLEY (AREA 1) (Continued)

1000114959

Start Date: 1992-09-16 04:00:00
Finish Date: 9/16/1992 4:00:00 AM
Qual: Not reported
Current Action Lead: EPA Perf

Region: 09
Site ID: 0901951
EPA ID: CAD980677355
Site Name: SAN GABRIEL VALLEY (AREA 1)
NPL: F
FF: N
OU: 00
Action Code: NF
Action Name: NPL FINL
SEQ: 1
Start Date: 1984-05-08 05:00:00
Finish Date: 5/8/1984 5:00:00 AM
Qual: Not reported
Current Action Lead: EPA Perf

Region: 09
Site ID: 0901951
EPA ID: CAD980677355
Site Name: SAN GABRIEL VALLEY (AREA 1)
NPL: F
FF: N
OU: 03
Action Code: CO
Action Name: RI/FS
SEQ: 1
Start Date: 1983-06-13 04:00:00
Finish Date: 5/11/1984 5:00:00 AM
Qual: Not reported
Current Action Lead: EPA Perf

Region: 09
Site ID: 0901951
EPA ID: CAD980677355
Site Name: SAN GABRIEL VALLEY (AREA 1)
NPL: F
FF: N
OU: 02
Action Code: RO
Action Name: ROD
SEQ: 4
Start Date: 1993-03-31 05:00:00
Finish Date: 3/31/1993 5:00:00 AM
Qual: Not reported
Current Action Lead: EPA Perf

Region: 09
Site ID: 0901951
EPA ID: CAD980677355
Site Name: SAN GABRIEL VALLEY (AREA 1)
NPL: F
FF: N
OU: 01

Map ID
Direction
Distance
Elevation

MAP FINDINGS

Site

Database(s)

EDR ID Number
EPA ID Number

SAN GABRIEL VALLEY (AREA 1) (Continued)

1000114959

Action Code: RO
Action Name: ROD
SEQ: 5
Start Date: 1999-06-23 04:00:00
Finish Date: 6/23/1999 4:00:00 AM
Qual: Not reported
Current Action Lead: EPA Perf

Region: 09
Site ID: 0901951
EPA ID: CAD980677355
Site Name: SAN GABRIEL VALLEY (AREA 1)
NPL: F
FF: N
OU: 03
Action Code: RD
Action Name: RD
SEQ: 1
Start Date: 1985-09-30 05:00:00
Finish Date: 2/4/1988 5:00:00 AM
Qual: Not reported
Current Action Lead: EPA Perf

Region: 09
Site ID: 0901951
EPA ID: CAD980677355
Site Name: SAN GABRIEL VALLEY (AREA 1)
NPL: F
FF: N
OU: 04
Action Code: RD
Action Name: RD
SEQ: 2
Start Date: 1988-09-14 04:00:00
Finish Date: 6/13/1991 4:00:00 AM
Qual: Not reported
Current Action Lead: EPA Perf

Region: 09
Site ID: 0901951
EPA ID: CAD980677355
Site Name: SAN GABRIEL VALLEY (AREA 1)
NPL: F
FF: N
OU: 05
Action Code: GM
Action Name: GWTRMON
SEQ: 2
Start Date: 2000-09-29 04:00:00
Finish Date: Not reported
Qual: Not reported
Current Action Lead: EPA Perf

Region: 09
Site ID: 0901951
EPA ID: CAD980677355
Site Name: SAN GABRIEL VALLEY (AREA 1)

Map ID
Direction
Distance
Elevation

MAP FINDINGS

Site

Database(s)

EDR ID Number
EPA ID Number

SAN GABRIEL VALLEY (AREA 1) (Continued)

1000114959

NPL: F
FF: N
OU: 05
Action Code: LR
Action Name: LT RESP
SEQ: 3
Start Date: 2013-05-10 05:00:00
Finish Date: Not reported
Qual: Not reported
Current Action Lead: EPA Perf

Region: 09
Site ID: 0901951
EPA ID: CAD980677355
Site Name: SAN GABRIEL VALLEY (AREA 1)
NPL: F
FF: N
OU: 05
Action Code: RI
Action Name: RI
SEQ: 1
Start Date: 2010-07-14 05:00:00
Finish Date: 11/1/2019 5:00:00 AM
Qual: Not reported
Current Action Lead: EPA Perf

Region: 09
Site ID: 0901951
EPA ID: CAD980677355
Site Name: SAN GABRIEL VALLEY (AREA 1)
NPL: F
FF: N
OU: 00
Action Code: FE
Action Name: 5 YEAR
SEQ: 5
Start Date: 2020-11-24 06:00:00
Finish Date: Not reported
Qual: Not reported
Current Action Lead: EPA Perf

Region: 09
Site ID: 0901951
EPA ID: CAD980677355
Site Name: SAN GABRIEL VALLEY (AREA 1)
NPL: F
FF: N
OU: 00
Action Code: CR
Action Name: CI
SEQ: 4
Start Date: 2011-12-22 05:00:00
Finish Date: Not reported
Qual: Not reported
Current Action Lead: EPA Perf

Region: 09

Map ID
Direction
Distance
Elevation

MAP FINDINGS

Site

Database(s)

EDR ID Number
EPA ID Number

SAN GABRIEL VALLEY (AREA 1) (Continued)

1000114959

Site ID: 0901951
EPA ID: CAD980677355
Site Name: SAN GABRIEL VALLEY (AREA 1)
NPL: F
FF: N
OU: 00
Action Code: CR
Action Name: CI
SEQ: 5
Start Date: 2011-12-22 05:00:00
Finish Date: Not reported
Qual: Not reported
Current Action Lead: EPA Perf

Region: 09
Site ID: 0901951
EPA ID: CAD980677355
Site Name: SAN GABRIEL VALLEY (AREA 1)
NPL: F
FF: N
OU: 00
Action Code: CR
Action Name: CI
SEQ: 6
Start Date: 2012-12-13 05:00:00
Finish Date: Not reported
Qual: Not reported
Current Action Lead: EPA Perf

Region: 09
Site ID: 0901951
EPA ID: CAD980677355
Site Name: SAN GABRIEL VALLEY (AREA 1)
NPL: F
FF: N
OU: 05
Action Code: CO
Action Name: RI/FS
SEQ: 10
Start Date: 2016-02-25 05:00:00
Finish Date: Not reported
Qual: Not reported
Current Action Lead: EPA Perf

Region: 09
Site ID: 0901951
EPA ID: CAD980677355
Site Name: SAN GABRIEL VALLEY (AREA 1)
NPL: F
FF: N
OU: 08
Action Code: FM
Action Name: FPA/MA
SEQ: 1
Start Date: 2020-02-13 06:00:00
Finish Date: Not reported
Qual: Not reported

Map ID
Direction
Distance
Elevation

MAP FINDINGS

Site

Database(s)

EDR ID Number
EPA ID Number

SAN GABRIEL VALLEY (AREA 1) (Continued)

1000114959

Current Action Lead:	EPA Perf
Region:	09
Site ID:	0901951
EPA ID:	CAD980677355
Site Name:	SAN GABRIEL VALLEY (AREA 1)
NPL:	F
FF:	N
OU:	00
Action Code:	MA
Action Name:	ST COOP
SEQ:	4
Start Date:	2010-10-07 04:00:00
Finish Date:	Not reported
Qual:	Not reported
Current Action Lead:	EPA Perf
Region:	09
Site ID:	0901951
EPA ID:	CAD980677355
Site Name:	SAN GABRIEL VALLEY (AREA 1)
NPL:	F
FF:	N
OU:	07
Action Code:	TA
Action Name:	TECH ASSIST
SEQ:	2
Start Date:	2019-08-01 05:00:00
Finish Date:	Not reported
Qual:	Not reported
Current Action Lead:	EPA Perf
Region:	09
Site ID:	0901951
EPA ID:	CAD980677355
Site Name:	SAN GABRIEL VALLEY (AREA 1)
NPL:	F
FF:	N
OU:	05
Action Code:	BE
Action Name:	PRP RD
SEQ:	2
Start Date:	2003-09-22 04:00:00
Finish Date:	8/16/2013 5:00:00 AM
Qual:	Not reported
Current Action Lead:	EPA Ovrsght
Region:	09
Site ID:	0901951
EPA ID:	CAD980677355
Site Name:	SAN GABRIEL VALLEY (AREA 1)
NPL:	F
FF:	N
OU:	08
Action Code:	BE
Action Name:	PRP RD
SEQ:	3

Map ID
Direction
Distance
Elevation

MAP FINDINGS

Site

Database(s)

EDR ID Number
EPA ID Number

SAN GABRIEL VALLEY (AREA 1) (Continued)

1000114959

Start Date: 2003-11-14 05:00:00
Finish Date: 5/13/2008 4:00:00 AM
Qual: Not reported
Current Action Lead: EPA Ovrsght

Region: 09
Site ID: 0901951
EPA ID: CAD980677355
Site Name: SAN GABRIEL VALLEY (AREA 1)
NPL: F
FF: N
OU: 09
Action Code: BE
Action Name: PRP RD
SEQ: 4
Start Date: 2003-11-14 05:00:00
Finish Date: 2/9/2010 5:00:00 AM
Qual: Not reported
Current Action Lead: EPA Ovrsght

Region: 09
Site ID: 0901951
EPA ID: CAD980677355
Site Name: SAN GABRIEL VALLEY (AREA 1)
NPL: F
FF: N
OU: 08
Action Code: BE
Action Name: PRP RD
SEQ: 7
Start Date: 2003-11-14 05:00:00
Finish Date: 9/22/2010 4:00:00 AM
Qual: Not reported
Current Action Lead: EPA Ovrsght

Region: 09
Site ID: 0901951
EPA ID: CAD980677355
Site Name: SAN GABRIEL VALLEY (AREA 1)
NPL: F
FF: N
OU: 01
Action Code: BE
Action Name: PRP RD
SEQ: 1
Start Date: 2003-11-14 05:00:00
Finish Date: 4/28/2005 4:00:00 AM
Qual: Not reported
Current Action Lead: EPA Ovrsght

Region: 09
Site ID: 0901951
EPA ID: CAD980677355
Site Name: SAN GABRIEL VALLEY (AREA 1)
NPL: F
FF: N
OU: 01

Map ID
Direction
Distance
Elevation

MAP FINDINGS

Site

Database(s)

EDR ID Number
EPA ID Number

SAN GABRIEL VALLEY (AREA 1) (Continued)

1000114959

Action Code: BD
Action Name: PRP RI/FS
SEQ: 1
Start Date: 1995-03-16 05:00:00
Finish Date: 6/23/1999 4:00:00 AM
Qual: Not reported
Current Action Lead: EPA Ovrsght

Region: 09
Site ID: 0901951
EPA ID: CAD980677355
Site Name: SAN GABRIEL VALLEY (AREA 1)
NPL: F
FF: N
OU: 05
Action Code: BD
Action Name: PRP RI/FS
SEQ: 2
Start Date: 1995-07-25 04:00:00
Finish Date: 9/29/2000 4:00:00 AM
Qual: Not reported
Current Action Lead: EPA Ovrsght

Region: 09
Site ID: 0901951
EPA ID: CAD980677355
Site Name: SAN GABRIEL VALLEY (AREA 1)
NPL: F
FF: N
OU: 08
Action Code: BF
Action Name: PRP RA
SEQ: 1
Start Date: 2008-05-13 04:00:00
Finish Date: 2/19/2020 6:00:00 AM
Qual: Not reported
Current Action Lead: EPA Ovrsght

Region: 09
Site ID: 0901951
EPA ID: CAD980677355
Site Name: SAN GABRIEL VALLEY (AREA 1)
NPL: F
FF: N
OU: 08
Action Code: BF
Action Name: PRP RA
SEQ: 6
Start Date: 2010-09-22 04:00:00
Finish Date: 2/19/2020 6:00:00 AM
Qual: Not reported
Current Action Lead: EPA Ovrsght

Region: 09
Site ID: 0901951
EPA ID: CAD980677355
Site Name: SAN GABRIEL VALLEY (AREA 1)

Map ID
Direction
Distance
Elevation

MAP FINDINGS

Site

Database(s)

EDR ID Number
EPA ID Number

SAN GABRIEL VALLEY (AREA 1) (Continued)

1000114959

NPL: F
FF: N
OU: 08
Action Code: ME
Action Name: PRP LR
SEQ: 1
Start Date: 2016-11-08 05:00:00
Finish Date: Not reported
Qual: Not reported
Current Action Lead: EPA Ovrsght

Region: 09
Site ID: 0901951
EPA ID: CAD980677355
Site Name: SAN GABRIEL VALLEY (AREA 1)
NPL: F
FF: N
OU: 09
Action Code: ME
Action Name: PRP LR
SEQ: 2
Start Date: 2016-11-08 05:00:00
Finish Date: Not reported
Qual: Not reported
Current Action Lead: EPA Ovrsght

Region: 09
Site ID: 0901951
EPA ID: CAD980677355
Site Name: SAN GABRIEL VALLEY (AREA 1)
NPL: F
FF: N
OU: 02
Action Code: OM
Action Name: OM
SEQ: 1
Start Date: 2013-05-16 05:00:00
Finish Date: Not reported
Qual: Not reported
Current Action Lead: St Perf

Region: 09
Site ID: 0901951
EPA ID: CAD980677355
Site Name: SAN GABRIEL VALLEY (AREA 1)
NPL: F
FF: N
OU: 00
Action Code: MA
Action Name: ST COOP
SEQ: 2
Start Date: 2006-09-18 04:00:00
Finish Date: 6/30/2010 5:00:00 AM
Qual: Not reported
Current Action Lead: St Perf

Region: 09

Map ID
Direction
Distance
Elevation

MAP FINDINGS

Site

Database(s)

EDR ID Number
EPA ID Number

SAN GABRIEL VALLEY (AREA 1) (Continued)

1000114959

Site ID: 0901951
EPA ID: CAD980677355
Site Name: SAN GABRIEL VALLEY (AREA 1)
NPL: F
FF: N
OU: 00
Action Code: MA
Action Name: ST COOP
SEQ: 3
Start Date: 2006-09-18 04:00:00
Finish Date: 6/30/2010 5:00:00 AM
Qual: Not reported
Current Action Lead: St Perf

Region: 09
Site ID: 0901951
EPA ID: CAD980677355
Site Name: SAN GABRIEL VALLEY (AREA 1)
NPL: F
FF: N
OU: 01
Action Code: CO
Action Name: RI/FS
SEQ: 3
Start Date: 1985-09-30 05:00:00
Finish Date: 9/30/1990 4:00:00 AM
Qual: Not reported
Current Action Lead: St Perf

Region: 09
Site ID: 0901951
EPA ID: CAD980677355
Site Name: SAN GABRIEL VALLEY (AREA 1)
NPL: F
FF: N
OU: 03
Action Code: LR
Action Name: LT RESP
SEQ: 1
Start Date: 1990-04-16 04:00:00
Finish Date: 5/25/1998 4:00:00 AM
Qual: Not reported
Current Action Lead: St Perf

Region: 09
Site ID: 0901951
EPA ID: CAD980677355
Site Name: SAN GABRIEL VALLEY (AREA 1)
NPL: F
FF: N
OU: 00
Action Code: SI
Action Name: SI
SEQ: 1
Start Date: 1983-03-01 05:00:00
Finish Date: 9/1/1983 4:00:00 AM
Qual: H

Map ID
Direction
Distance
Elevation

MAP FINDINGS

Site

Database(s)

EDR ID Number
EPA ID Number

SAN GABRIEL VALLEY (AREA 1) (Continued)

1000114959

Current Action Lead: St Perf

Site:

Name: SAN GABRIEL VALLEY (AREA 1)
Address: PECK RD & REAL
Address 2: Not reported
City,State,Zip: EL MONTE, CA 91733
Event Code: Not reported
Action Taken Date: 11/10/2005
EPA ID: CAD980677355
Action Name: Explanation of Significant Differences
Action ID: 2
Operable Unit: 05
Contaminated Media: Groundwater
Contact Name: Not reported
Contact Telephone: Not reported
Event: Not reported
Federal Facility: N
Fiscal Year: 2006
NPL Status: Currently on the Final NPL
Superfund Alternative Agreement: N
Latitude: +34.125000
Longitude: -118.000000

Media:

EPA ID: CAD980677355
Contaminated Media: Groundwater
Action ID: 3
Operable Unit: 02
Action Name: ROD Amendment
Action Taken Date: 11/10/1999
Event Code: Not reported
Contact Name: Not reported
Contact Telephone: Not reported
Event: Not reported
Federal Facility: N
Fiscal Year: 2000
NPL Status: Currently on the Final NPL
Superfund Alternative Agreement: N
Latitude: +34.125000
Longitude: -118.000000

EPA ID: CAD980677355
Contaminated Media: Groundwater
Action ID: 1
Operable Unit: 01
Action Name: Explanation of Significant Differences
Action Taken Date: 08/22/2002
Event Code: Not reported
Contact Name: Not reported
Contact Telephone: Not reported
Event: Not reported
Federal Facility: N
Fiscal Year: 2002
NPL Status: Currently on the Final NPL
Superfund Alternative Agreement: N

Map ID
Direction
Distance
Elevation

MAP FINDINGS

Site

Database(s)

EDR ID Number
EPA ID Number

SAN GABRIEL VALLEY (AREA 1) (Continued)

1000114959

Latitude:	+34.125000
Longitude:	-118.000000
EPA ID:	CAD980677355
Contaminated Media:	Groundwater
Action ID:	1
Operable Unit:	01
Action Name:	Explanation of Significant Differences
Action Taken Date:	08/22/2002
Event Code:	Not reported
Contact Name:	Not reported
Contact Telephone:	Not reported
Event:	Not reported
Federal Facility:	N
Fiscal Year:	2002
NPL Status:	Currently on the Final NPL
Superfund Alternative Agreement:	N
Latitude:	+34.125000
Longitude:	-118.000000
EPA ID:	CAD980677355
Contaminated Media:	Groundwater
Action ID:	1
Operable Unit:	01
Action Name:	Explanation of Significant Differences
Action Taken Date:	08/22/2002
Event Code:	Not reported
Contact Name:	Not reported
Contact Telephone:	Not reported
Event:	Not reported
Federal Facility:	N
Fiscal Year:	2002
NPL Status:	Currently on the Final NPL
Superfund Alternative Agreement:	N
Latitude:	+34.125000
Longitude:	-118.000000
EPA ID:	CAD980677355
Contaminated Media:	Groundwater
Action ID:	2
Operable Unit:	05
Action Name:	Explanation of Significant Differences
Action Taken Date:	11/10/2005
Event Code:	Not reported
Contact Name:	Not reported
Contact Telephone:	Not reported
Event:	Not reported
Federal Facility:	N
Fiscal Year:	2006
NPL Status:	Currently on the Final NPL
Superfund Alternative Agreement:	N
Latitude:	+34.125000
Longitude:	-118.000000
EPA ID:	CAD980677355
Contaminated Media:	Groundwater
Action ID:	2

Map ID
Direction
Distance
Elevation

MAP FINDINGS

Site

Database(s)

EDR ID Number
EPA ID Number

SAN GABRIEL VALLEY (AREA 1) (Continued)

1000114959

Operable Unit: 05
Action Name: Explanation of Significant Differences
Action Taken Date: 11/10/2005
Event Code: Not reported
Contact Name: Not reported
Contact Telephone: Not reported
Event: Not reported
Federal Facility: N
Fiscal Year: 2006
NPL Status: Currently on the Final NPL
Superfund Alternative Agreement: N
Latitude: +34.125000
Longitude: -118.000000

EPA ID: CAD980677355
Contaminated Media: Groundwater
Action ID: 1
Operable Unit: 04
Action Name: ROD Amendment
Action Taken Date: 09/22/1993
Event Code: Not reported
Contact Name: Not reported
Contact Telephone: Not reported
Event: Not reported
Federal Facility: N
Fiscal Year: 1993
NPL Status: Currently on the Final NPL
Superfund Alternative Agreement: N
Latitude: +34.125000
Longitude: -118.000000

EPA ID: CAD980677355
Contaminated Media: Groundwater
Action ID: 1
Operable Unit: 04
Action Name: ROD Amendment
Action Taken Date: 09/22/1993
Event Code: Not reported
Contact Name: Not reported
Contact Telephone: Not reported
Event: Not reported
Federal Facility: N
Fiscal Year: 1993
NPL Status: Currently on the Final NPL
Superfund Alternative Agreement: N
Latitude: +34.125000
Longitude: -118.000000

EPA ID: CAD980677355
Contaminated Media: Groundwater
Action ID: 1
Operable Unit: 04
Action Name: ROD Amendment
Action Taken Date: 09/22/1993
Event Code: Not reported
Contact Name: Not reported
Contact Telephone: Not reported

Map ID
Direction
Distance
Elevation

MAP FINDINGS

Site

Database(s)

EDR ID Number
EPA ID Number

SAN GABRIEL VALLEY (AREA 1) (Continued)

1000114959

Event: Not reported
Federal Facility: N
Fiscal Year: 1993
NPL Status: Currently on the Final NPL
Superfund Alternative Agreement: N
Latitude: +34.125000
Longitude: -118.000000

EPA ID: CAD980677355
Contaminated Media: Groundwater
Action ID: 1
Operable Unit: 04
Action Name: ROD Amendment
Action Taken Date: 09/22/1993
Event Code: Not reported
Contact Name: Not reported
Contact Telephone: Not reported
Event: Not reported
Federal Facility: N
Fiscal Year: 1993
NPL Status: Currently on the Final NPL
Superfund Alternative Agreement: N
Latitude: +34.125000
Longitude: -118.000000

EPA ID: CAD980677355
Contaminated Media: Groundwater
Action ID: 2
Operable Unit: 03
Action Name: ROD Amendment
Action Taken Date: 09/30/1987
Event Code: Not reported
Contact Name: Not reported
Contact Telephone: Not reported
Event: Not reported
Federal Facility: N
Fiscal Year: 1987
NPL Status: Currently on the Final NPL
Superfund Alternative Agreement: N
Latitude: +34.125000
Longitude: -118.000000

EPA ID: CAD980677355
Contaminated Media: Groundwater
Action ID: 3
Operable Unit: 02
Action Name: ROD Amendment
Action Taken Date: 11/10/1999
Event Code: Not reported
Contact Name: Not reported
Contact Telephone: Not reported
Event: Not reported
Federal Facility: N
Fiscal Year: 2000
NPL Status: Currently on the Final NPL
Superfund Alternative Agreement: N
Latitude: +34.125000

Map ID
Direction
Distance
Elevation

MAP FINDINGS

Site

Database(s)

EDR ID Number
EPA ID Number

SAN GABRIEL VALLEY (AREA 1) (Continued)

1000114959

Longitude: -118.000000

EPA ID: CAD980677355
Contaminated Media: Groundwater
Action ID: 3
Operable Unit: 02
Action Name: ROD Amendment
Action Taken Date: 11/10/1999
Event Code: Not reported
Contact Name: Not reported
Contact Telephone: Not reported
Event: Not reported
Federal Facility: N
Fiscal Year: 2000
NPL Status: Currently on the Final NPL
Superfund Alternative Agreement: N
Latitude: +34.125000
Longitude: -118.000000

EPA ID: CAD980677355
Contaminated Media: Groundwater
Action ID: 3
Operable Unit: 02
Action Name: ROD Amendment
Action Taken Date: 11/10/1999
Event Code: Not reported
Contact Name: Not reported
Contact Telephone: Not reported
Event: Not reported
Federal Facility: N
Fiscal Year: 2000
NPL Status: Currently on the Final NPL
Superfund Alternative Agreement: N
Latitude: +34.125000
Longitude: -118.000000

EPA ID: CAD980677355
Contaminated Media: Groundwater
Action ID: 3
Operable Unit: 02
Action Name: ROD Amendment
Action Taken Date: 11/10/1999
Event Code: Not reported
Contact Name: Not reported
Contact Telephone: Not reported
Event: Not reported
Federal Facility: N
Fiscal Year: 2000
NPL Status: Currently on the Final NPL
Superfund Alternative Agreement: N
Latitude: +34.125000
Longitude: -118.000000

EPA ID: CAD980677355
Contaminated Media: Groundwater
Action ID: 1
Operable Unit: 03

Map ID
Direction
Distance
Elevation

MAP FINDINGS

Site

Database(s)

EDR ID Number
EPA ID Number

SAN GABRIEL VALLEY (AREA 1) (Continued)

1000114959

Action Name: Record of Decision
Action Taken Date: 05/11/1984
Event Code: Not reported
Contact Name: Not reported
Contact Telephone: Not reported
Event: Not reported
Federal Facility: N
Fiscal Year: 1984
NPL Status: Currently on the Final NPL
Superfund Alternative Agreement: N
Latitude: +34.125000
Longitude: -118.000000

EPA ID: CAD980677355
Contaminated Media: Groundwater
Action ID: 1
Operable Unit: 03
Action Name: Record of Decision
Action Taken Date: 05/11/1984
Event Code: Not reported
Contact Name: Not reported
Contact Telephone: Not reported
Event: Not reported
Federal Facility: N
Fiscal Year: 1984
NPL Status: Currently on the Final NPL
Superfund Alternative Agreement: N
Latitude: +34.125000
Longitude: -118.000000

EPA ID: CAD980677355
Contaminated Media: Groundwater
Action ID: 1
Operable Unit: 03
Action Name: Record of Decision
Action Taken Date: 05/11/1984
Event Code: Not reported
Contact Name: Not reported
Contact Telephone: Not reported
Event: Not reported
Federal Facility: N
Fiscal Year: 1984
NPL Status: Currently on the Final NPL
Superfund Alternative Agreement: N
Latitude: +34.125000
Longitude: -118.000000

EPA ID: CAD980677355
Contaminated Media: Groundwater
Action ID: 3
Operable Unit: 04
Action Name: Record of Decision
Action Taken Date: 09/29/1988
Event Code: Not reported
Contact Name: Not reported
Contact Telephone: Not reported
Event: Not reported

Map ID
Direction
Distance
Elevation

MAP FINDINGS

Site

Database(s)

EDR ID Number
EPA ID Number

SAN GABRIEL VALLEY (AREA 1) (Continued)

1000114959

Federal Facility: N
Fiscal Year: 1988
NPL Status: Currently on the Final NPL
Superfund Alternative Agreement: N
Latitude: +34.125000
Longitude: -118.000000

EPA ID: CAD980677355
Contaminated Media: Groundwater
Action ID: 3
Operable Unit: 04
Action Name: Record of Decision
Action Taken Date: 09/29/1988
Event Code: Not reported
Contact Name: Not reported
Contact Telephone: Not reported
Event: Not reported
Federal Facility: N
Fiscal Year: 1988
NPL Status: Currently on the Final NPL
Superfund Alternative Agreement: N
Latitude: +34.125000
Longitude: -118.000000

EPA ID: CAD980677355
Contaminated Media: Groundwater
Action ID: 3
Operable Unit: 04
Action Name: Record of Decision
Action Taken Date: 09/29/1988
Event Code: Not reported
Contact Name: Not reported
Contact Telephone: Not reported
Event: Not reported
Federal Facility: N
Fiscal Year: 1988
NPL Status: Currently on the Final NPL
Superfund Alternative Agreement: N
Latitude: +34.125000
Longitude: -118.000000

EPA ID: CAD980677355
Contaminated Media: Groundwater
Action ID: 3
Operable Unit: 04
Action Name: Record of Decision
Action Taken Date: 09/29/1988
Event Code: Not reported
Contact Name: Not reported
Contact Telephone: Not reported
Event: Not reported
Federal Facility: N
Fiscal Year: 1988
NPL Status: Currently on the Final NPL
Superfund Alternative Agreement: N
Latitude: +34.125000
Longitude: -118.000000

Map ID
Direction
Distance
Elevation

MAP FINDINGS

Site

Database(s)

EDR ID Number
EPA ID Number

SAN GABRIEL VALLEY (AREA 1) (Continued)

1000114959

EPA ID: CAD980677355
Contaminated Media: Groundwater
Action ID: 4
Operable Unit: 02
Action Name: Record of Decision
Action Taken Date: 03/31/1993
Event Code: Not reported
Contact Name: Not reported
Contact Telephone: Not reported
Event: Not reported
Federal Facility: N
Fiscal Year: 1993
NPL Status: Currently on the Final NPL
Superfund Alternative Agreement: N
Latitude: +34.125000
Longitude: -118.000000

EPA ID: CAD980677355
Contaminated Media: Groundwater
Action ID: 5
Operable Unit: 01
Action Name: Record of Decision
Action Taken Date: 06/23/1999
Event Code: Not reported
Contact Name: Not reported
Contact Telephone: Not reported
Event: Not reported
Federal Facility: N
Fiscal Year: 1999
NPL Status: Currently on the Final NPL
Superfund Alternative Agreement: N
Latitude: +34.125000
Longitude: -118.000000

EPA ID: CAD980677355
Contaminated Media: Groundwater
Action ID: 5
Operable Unit: 01
Action Name: Record of Decision
Action Taken Date: 06/23/1999
Event Code: Not reported
Contact Name: Not reported
Contact Telephone: Not reported
Event: Not reported
Federal Facility: N
Fiscal Year: 1999
NPL Status: Currently on the Final NPL
Superfund Alternative Agreement: N
Latitude: +34.125000
Longitude: -118.000000

EPA ID: CAD980677355
Contaminated Media: Groundwater
Action ID: 5
Operable Unit: 01
Action Name: Record of Decision
Action Taken Date: 06/23/1999

Map ID
Direction
Distance
Elevation

MAP FINDINGS

Site

Database(s)

EDR ID Number
EPA ID Number

SAN GABRIEL VALLEY (AREA 1) (Continued)

1000114959

Event Code: Not reported
Contact Name: Not reported
Contact Telephone: Not reported
Event: Not reported
Federal Facility: N
Fiscal Year: 1999
NPL Status: Currently on the Final NPL
Superfund Alternative Agreement: N
Latitude: +34.125000
Longitude: -118.000000

EPA ID: CAD980677355
Contaminated Media: Groundwater
Action ID: 5
Operable Unit: 01
Action Name: Record of Decision
Action Taken Date: 06/23/1999
Event Code: Not reported
Contact Name: Not reported
Contact Telephone: Not reported
Event: Not reported
Federal Facility: N
Fiscal Year: 1999
NPL Status: Currently on the Final NPL
Superfund Alternative Agreement: N
Latitude: +34.125000
Longitude: -118.000000

EPA ID: CAD980677355
Contaminated Media: Groundwater
Action ID: 5
Operable Unit: 01
Action Name: Record of Decision
Action Taken Date: 06/23/1999
Event Code: Not reported
Contact Name: Not reported
Contact Telephone: Not reported
Event: Not reported
Federal Facility: N
Fiscal Year: 1999
NPL Status: Currently on the Final NPL
Superfund Alternative Agreement: N
Latitude: +34.125000
Longitude: -118.000000

EPA ID: CAD980677355
Contaminated Media: Groundwater
Action ID: 5
Operable Unit: 01
Action Name: Record of Decision
Action Taken Date: 06/23/1999
Event Code: Not reported
Contact Name: Not reported
Contact Telephone: Not reported
Event: Not reported
Federal Facility: N
Fiscal Year: 1999

Map ID
Direction
Distance
Elevation

MAP FINDINGS

Site

Database(s)

EDR ID Number
EPA ID Number

SAN GABRIEL VALLEY (AREA 1) (Continued)

1000114959

NPL Status: Currently on the Final NPL
Superfund Alternative Agreement: N
Latitude: +34.125000
Longitude: -118.000000

EPA ID: CAD980677355
Contaminated Media: Groundwater
Action ID: 5
Operable Unit: 01
Action Name: Record of Decision
Action Taken Date: 06/23/1999
Event Code: Not reported
Contact Name: Not reported
Contact Telephone: Not reported
Event: Not reported
Federal Facility: N
Fiscal Year: 1999
NPL Status: Currently on the Final NPL
Superfund Alternative Agreement: N
Latitude: +34.125000
Longitude: -118.000000

EPA ID: CAD980677355
Contaminated Media: Groundwater
Action ID: 6
Operable Unit: 05
Action Name: Record of Decision
Action Taken Date: 09/29/2000
Event Code: Not reported
Contact Name: Not reported
Contact Telephone: Not reported
Event: Not reported
Federal Facility: N
Fiscal Year: 2000
NPL Status: Currently on the Final NPL
Superfund Alternative Agreement: N
Latitude: +34.125000
Longitude: -118.000000

EPA ID: CAD980677355
Contaminated Media: Groundwater
Action ID: 6
Operable Unit: 05
Action Name: Record of Decision
Action Taken Date: 09/29/2000
Event Code: Not reported
Contact Name: Not reported
Contact Telephone: Not reported
Event: Not reported
Federal Facility: N
Fiscal Year: 2000
NPL Status: Currently on the Final NPL
Superfund Alternative Agreement: N
Latitude: +34.125000
Longitude: -118.000000

Map ID
Direction
Distance
Elevation

MAP FINDINGS

Site

Database(s)

EDR ID Number
EPA ID Number

SAN GABRIEL VALLEY (AREA 1) (Continued)

1000114959

ROD:

Name: SAN GABRIEL VALLEY (AREA 1)
Address: PECK RD & REAL
City,State,Zip: EL MONTE, CA 91733
EPA ID: CAD980677355
RG: 9
Site ID: 901951
Action: GOVT Decision Document (ROD)
Operable Unit Number: RICHWOOD WATER COMPANY
SEQ ID: 1
Action Completion: 1984-05-11 00:00:00
NPL Status: Final
Non NPL Status: Not reported

Name: SAN GABRIEL VALLEY (AREA 1)
Address: PECK RD & REAL
City,State,Zip: EL MONTE, CA 91733
EPA ID: CAD980677355
RG: 9
Site ID: 901951
Action: GOVT Decision Document (ROD)
Operable Unit Number: SUBURBAN
SEQ ID: 3
Action Completion: 1988-09-29 00:00:00
NPL Status: Final
Non NPL Status: Not reported

Name: SAN GABRIEL VALLEY (AREA 1)
Address: PECK RD & REAL
City,State,Zip: EL MONTE, CA 91733
EPA ID: CAD980677355
RG: 9
Site ID: 901951
Action: GOVT Decision Document (ROD)
Operable Unit Number: WHITTIER-NARROWS
SEQ ID: 4
Action Completion: 1993-03-31 00:00:00
NPL Status: Final
Non NPL Status: Not reported

Name: SAN GABRIEL VALLEY (AREA 1)
Address: PECK RD & REAL
City,State,Zip: EL MONTE, CA 91733
EPA ID: CAD980677355
RG: 9
Site ID: 901951
Action: GOVT ESD
Operable Unit Number: EL MONTE
SEQ ID: 1
Action Completion: 2002-08-22 00:00:00
NPL Status: Final
Non NPL Status: Not reported

Name: SAN GABRIEL VALLEY (AREA 1)
Address: PECK RD & REAL
City,State,Zip: EL MONTE, CA 91733
EPA ID: CAD980677355

Map ID
Direction
Distance
Elevation

MAP FINDINGS

Site

Database(s)

EDR ID Number
EPA ID Number

SAN GABRIEL VALLEY (AREA 1) (Continued)

1000114959

RG: 9
Site ID: 901951
Action: GOVT ESD
Operable Unit Number: SOUTH EL MONTE
SEQ ID: 2
Action Completion: 2005-11-10 00:00:00
NPL Status: Final
Non NPL Status: Not reported

Name: SAN GABRIEL VALLEY (AREA 1)
Address: PECK RD & REAL
City,State,Zip: EL MONTE, CA 91733
EPA ID: CAD980677355
RG: 9
Site ID: 901951
Action: GOVT ROD Amendment
Operable Unit Number: SUBURBAN
SEQ ID: 1
Action Completion: 1993-09-22 00:00:00
NPL Status: Final
Non NPL Status: Not reported

Name: SAN GABRIEL VALLEY (AREA 1)
Address: PECK RD & REAL
City,State,Zip: EL MONTE, CA 91733
EPA ID: CAD980677355
RG: 9
Site ID: 901951
Action: GOVT ROD Amendment
Operable Unit Number: RICHWOOD WATER COMPANY
SEQ ID: 2
Action Completion: 1987-09-30 00:00:00
NPL Status: Final
Non NPL Status: Not reported

Name: SAN GABRIEL VALLEY (AREA 1)
Address: PECK RD & REAL
City,State,Zip: EL MONTE, CA 91733
EPA ID: CAD980677355
RG: 9
Site ID: 901951
Action: GOVT ROD Amendment
Operable Unit Number: WHITTIER-NARROWS
SEQ ID: 3
Action Completion: 1999-11-10 00:00:00
NPL Status: Final
Non NPL Status: Not reported

Name: SAN GABRIEL VALLEY (AREA 1)
Address: PECK RD & REAL
City,State,Zip: EL MONTE, CA 91733
EPA ID: CAD980677355
RG: 9
Site ID: 901951
Action: GOVT ROD for PRP Remedy
Operable Unit Number: EL MONTE
SEQ ID: 5

Map ID
Direction
Distance
Elevation

MAP FINDINGS

Site

Database(s)

EDR ID Number
EPA ID Number

SAN GABRIEL VALLEY (AREA 1) (Continued)

1000114959

Action Completion: 1999-06-23 00:00:00
NPL Status: Final
Non NPL Status: Not reported

Name: SAN GABRIEL VALLEY (AREA 1)
Address: PECK RD & REAL
City,State,Zip: EL MONTE, CA 91733
EPA ID: CAD980677355
RG: 9
Site ID: 901951
Action: GOVT ROD for PRP Remedy
Operable Unit Number: SOUTH EL MONTE
SEQ ID: 6
Action Completion: 2000-09-29 00:00:00
NPL Status: Final
Non NPL Status: Not reported

PRP:

PRP Name: A & A SCREW PRODUCTS
A & B BUS COMPANY
A & J SYSTEMS
A & L MOTOR PARTS, INC.
A&E PLASTICS CO.
A-1 ORNAMENTAL IRON
ABERCROMBIE, DEANNA
ACORN ENGINEERING CO.
ACROMIL
ADAMS AND CAMPBELL COMPANY LTD.
ADAMS AND COLTRIN, INC.
ADAMS FAMILY TRUST
ADVANCED HEAT TECHNOLOGY CORP.
AEROJET ELECTROSYSTEMS
AEROJET-GENERAL CORP.
AEROJET-GENERAL CORP.
AEROJET-GENERAL CORP.
AEROSOL SERVICES COMPANY
AIR DISTRIBUTION PRODUCTS, INC.
AIR DISTRIBUTION PRODUCTS, INC.

[Click this hyperlink](#) while viewing on your computer to access 482 additional PRP: record(s) in the EDR Site Report.

CONSENT:

EPA ID: CAD980677355
Site ID: Not reported
Case Title: Not reported
Court Num: Not reported
District: Not reported
Entered Date: Not reported
Name: IN THE MATTER OF: SAN GABRIEL VALLEY SUPERFUND SI
Name: SAN GABRIEL VALLEY (AREA 1)
Address: PECK RD & REAL
City,State,Zip: EL MONTE, CA 91733
County: LOS ANGELES

FINDS:

Registry ID: 110009329538

Map ID
 Direction
 Distance
 Elevation

MAP FINDINGS

Site

Database(s)

EDR ID Number
 EPA ID Number

SAN GABRIEL VALLEY (AREA 1) (Continued)

1000114959

Click Here:

Environmental Interest/Information System:

SUPERFUND NPL
 ICIS (Integrated Compliance Information System) is the Integrated Compliance Information System and provides a database that, when complete, will contain integrated Enforcement and Compliance information across most of EPA's programs. The vision for ICIS is to replace EPA's independent databases that contain Enforcement data with a single repository for that information. Currently, ICIS contains all Federal Administrative and Judicial enforcement actions. This information is maintained in ICIS by EPA in the Regional offices and it Headquarters. A future release of ICIS will replace the Permit Compliance System (PCS) which supports the NPDES and will integrate that information with Federal actions already in the system. ICIS also has the capability to track other activities occurring in the Region that support Compliance and Enforcement programs. These include; Incident Tracking, Compliance Assistance, and Compliance Monitoring.

Click this hyperlink while viewing on your computer to access additional FINDS: detail in the EDR Site Report.

ECHO:

Envid: 1000114959
 Registry ID: 110009329538
 DFR URL: <http://echo.epa.gov/detailed-facility-report?fid=110009329538>
 Name: SAN GABRIEL VALLEY (AREA 1)
 Address: PECK RD & REAL
 City,State,Zip: EL MONTE, CA 91733

A1
ESE
 < 1/8
 0.002 mi.
 8 ft.

GENERAL ENAMELING CO#
2461 1/2 N CHICO
SOUTH EL MONTE, CA 91733

RCRA-SQG 1000213822
HAZNET CAD008338287
HWTS

Site 1 of 23 in cluster A

Relative:
Higher
Actual:
245 ft.

RCRA-SQG:
 Date Form Received by Agency: 1996-09-01 00:00:00.0
 Handler Name: GENERAL ENAMELING CO#
 Handler Address: 2461 1/2 N CHICO
 Handler City,State,Zip: SOUTH EL MONTE, CA 91733
 EPA ID: CAD008338287
 Contact Name: Not reported
 Contact Address: Not reported
 Contact City,State,Zip: Not reported
 Contact Telephone: Not reported
 Contact Fax: Not reported
 Contact Email: Not reported
 Contact Title: Not reported
 EPA Region: 09
 Land Type: Not reported
 Federal Waste Generator Description: Small Quantity Generator
 Non-Notifier: Not reported
 Biennial Report Cycle: Not reported
 Accessibility: Not reported
 Active Site Indicator: Handler Activities
 State District Owner: CA
 State District: 3

Map ID
 Direction
 Distance
 Elevation

MAP FINDINGS

Site

Database(s)

EDR ID Number
 EPA ID Number

GENERAL ENAMELING CO# (Continued)

1000213822

Mailing Address:	2461 1/2 N CHICO
Mailing City,State,Zip:	SOUTH EL MONTE, CA 91733
Owner Name:	Not reported
Owner Type:	Not reported
Operator Name:	NOT REQUIRED
Operator Type:	Private
Short-Term Generator Activity:	No
Importer Activity:	No
Mixed Waste Generator:	No
Transporter Activity:	No
Transfer Facility Activity:	No
Recycler Activity with Storage:	No
Small Quantity On-Site Burner Exemption:	No
Smelting Melting and Refining Furnace Exemption:	No
Underground Injection Control:	No
Off-Site Waste Receipt:	No
Universal Waste Indicator:	No
Universal Waste Destination Facility:	No
Federal Universal Waste:	No
Active Site Fed-Reg Treatment Storage and Disposal Facility:	Not reported
Active Site Converter Treatment storage and Disposal Facility:	Not reported
Active Site State-Reg Treatment Storage and Disposal Facility:	Not reported
Active Site State-Reg Handler:	---
Federal Facility Indicator:	Not reported
Hazardous Secondary Material Indicator:	NN
Sub-Part K Indicator:	Not reported
Commercial TSD Indicator:	No
Treatment Storage and Disposal Type:	Not reported
2018 GPRA Permit Baseline:	Not on the Baseline
2018 GPRA Renewals Baseline:	Not on the Baseline
Permit Renewals Workload Universe:	Not reported
Permit Workload Universe:	Not reported
Permit Progress Universe:	Not reported
Post-Closure Workload Universe:	Not reported
Closure Workload Universe:	Not reported
202 GPRA Corrective Action Baseline:	No
Corrective Action Workload Universe:	No
Subject to Corrective Action Universe:	No
Non-TSDFs Where RCRA CA has Been Imposed Universe:	No
TSDFs Potentially Subject to CA Under 3004 (u)/(v) Universe:	No
TSDFs Only Subject to CA under Discretionary Auth Universe:	No
Corrective Action Priority Ranking:	No NCAPS ranking
Environmental Control Indicator:	No
Institutional Control Indicator:	No
Human Exposure Controls Indicator:	N/A
Groundwater Controls Indicator:	N/A
Operating TSDF Universe:	Not reported
Full Enforcement Universe:	Not reported
Significant Non-Complier Universe:	No
Unaddressed Significant Non-Complier Universe:	No
Addressed Significant Non-Complier Universe:	No
Significant Non-Complier With a Compliance Schedule Universe:	No
Financial Assurance Required:	Not reported
Handler Date of Last Change:	2002-06-27 03:23:50.0
Recognized Trader-Importer:	No
Recognized Trader-Exporter:	No
Importer of Spent Lead Acid Batteries:	No

Map ID
Direction
Distance
Elevation

MAP FINDINGS

Site

Database(s)

EDR ID Number
EPA ID Number

GENERAL ENAMELING CO# (Continued)

1000213822

Exporter of Spent Lead Acid Batteries: No
Recycler Activity Without Storage: Not reported
Manifest Broker: Not reported
Sub-Part P Indicator: No

Handler - Owner Operator:

Owner/Operator Indicator: Operator
Owner/Operator Name: NOT REQUIRED
Legal Status: Private
Date Became Current: Not reported
Date Ended Current: Not reported
Owner/Operator Address: NOT REQUIRED
Owner/Operator City,State,Zip: NOT REQUIRED, ME 99999
Owner/Operator Telephone: 415-555-1212
Owner/Operator Telephone Ext: Not reported
Owner/Operator Fax: Not reported
Owner/Operator Email: Not reported

Owner/Operator Indicator: Owner
Owner/Operator Name: JULES J REID SR
Legal Status: Private
Date Became Current: Not reported
Date Ended Current: Not reported
Owner/Operator Address: NOT REQUIRED
Owner/Operator City,State,Zip: NOT REQUIRED, ME 99999
Owner/Operator Telephone: 415-555-1212
Owner/Operator Telephone Ext: Not reported
Owner/Operator Fax: Not reported
Owner/Operator Email: Not reported

Historic Generators:

Receive Date: 1996-09-01 00:00:00.0
Handler Name: GENERAL ENAMELING CO#
Federal Waste Generator Description: Small Quantity Generator
State District Owner: CA
Large Quantity Handler of Universal Waste: No
Recognized Trader Importer: No
Recognized Trader Exporter: No
Spent Lead Acid Battery Importer: No
Spent Lead Acid Battery Exporter: No
Current Record: Yes
Non Storage Recycler Activity: Not reported
Electronic Manifest Broker: Not reported

Receive Date: 1980-08-20 00:00:00.0
Handler Name: GENERAL ENAMELING CO#
Federal Waste Generator Description: Large Quantity Generator
State District Owner: CA
Large Quantity Handler of Universal Waste: No
Recognized Trader Importer: No
Recognized Trader Exporter: No
Spent Lead Acid Battery Importer: No
Spent Lead Acid Battery Exporter: No
Current Record: No
Non Storage Recycler Activity: Not reported

Map ID
Direction
Distance
Elevation

MAP FINDINGS

Site

Database(s)

EDR ID Number
EPA ID Number

GENERAL ENAMELING CO# (Continued)

1000213822

Electronic Manifest Broker: Not reported

List of NAICS Codes and Descriptions:

NAICS Code: 33991
NAICS Description: JEWELRY AND SILVERWARE MANUFACTURING

Facility Has Received Notices of Violation:

Found Violation: No
Agency Which Determined Violation: Not reported
Violation Short Description: Not reported
Date Violation was Determined: Not reported
Actual Return to Compliance Date: Not reported
Return to Compliance Qualifier: Not reported
Violation Responsible Agency: Not reported
Scheduled Compliance Date: Not reported
Enforcement Identifier: Not reported
Date of Enforcement Action: Not reported
Enforcement Responsible Agency: Not reported
Enforcement Docket Number: Not reported
Enforcement Attorney: Not reported
Corrective Action Component: Not reported
Appeal Initiated Date: Not reported
Appeal Resolution Date: Not reported
Disposition Status Date: Not reported
Disposition Status: Not reported
Disposition Status Description: Not reported
Consent/Final Order Sequence Number: Not reported
Consent/Final Order Respondent Name: Not reported
Consent/Final Order Lead Agency: Not reported
Enforcement Type: Not reported
Enforcement Responsible Person: Not reported
Enforcement Responsible Sub-Organization: Not reported
SEP Sequence Number: Not reported
SEP Expenditure Amount: Not reported
SEP Scheduled Completion Date: Not reported
SEP Actual Date: Not reported
SEP Defaulted Date: Not reported
SEP Type: Not reported
SEP Type Description: Not reported
Proposed Amount: Not reported
Final Monetary Amount: Not reported
Paid Amount: Not reported
Final Count: Not reported
Final Amount: Not reported

Evaluation Action Summary:

Evaluation Date: 1994-02-10 00:00:00.0
Evaluation Responsible Agency: State Contractor/Grantee
Found Violation: No
Evaluation Type Description: COMPLIANCE EVALUATION INSPECTION ON-SITE
Evaluation Responsible Person Identifier: R9
Evaluation Responsible Sub-Organization: Not reported
Actual Return to Compliance Date: Not reported
Scheduled Compliance Date: Not reported
Date of Request: Not reported
Date Response Received: Not reported

Map ID
Direction
Distance
Elevation

MAP FINDINGS

Site

Database(s)

EDR ID Number
EPA ID Number

GENERAL ENAMELING CO# (Continued)

1000213822

Request Agency: Not reported
Former Citation: Not reported

HAZNET:

Name: GENERAL ENAMELING CO#
Address: 2461 1/2 N CHICO
Address 2: Not reported
City,State,Zip: SO EL MONTE, CA 917330000
Contact: --
Telephone: --
Mailing Name: Not reported
Mailing Address: 2461 1/2 CHICO AVE # N

Year: 1995
Gepaid: CAD008338287
TSD EPA ID: CAT080022148
CA Waste Code: 351 - Organic solids with halogens
Disposal Method: H01 - Transfer Station
Tons: 0.2

Year: 1990
Gepaid: CAD008338287
TSD EPA ID: CAD070215355
CA Waste Code: 212 - Oxygenated solvents (acetone, butanol, ethyl acetate, etc.)
Disposal Method: R01 - Recycler
Tons: 0.2

Year: 1990
Gepaid: CAD008338287
TSD EPA ID: CAD070215355
CA Waste Code: 214 - Unspecified solvent mixture
Disposal Method: 01 -
Tons: 0

Year: 1989
Gepaid: CAD008338287
TSD EPA ID: CAD070215355
CA Waste Code: 213 - Hydrocarbon solvents (benzene, hexane, Stoddard, Etc.)
Disposal Method: R01 - Recycler
Tons: 0.4

Year: 1988
Gepaid: CAD008338287
TSD EPA ID: CAD042245001
CA Waste Code: 211 - Halogenated solvents (chloroforms, methyl chloride, perchloroethylene, etc)
Disposal Method: R01 - Recycler
Tons: 0.2293

Year: 1988
Gepaid: CAD008338287
TSD EPA ID: CAD070215355
CA Waste Code: 213 - Hydrocarbon solvents (benzene, hexane, Stoddard, Etc.)
Disposal Method: R01 - Recycler
Tons: 0.2

Map ID
Direction
Distance
Elevation

MAP FINDINGS

Site

Database(s)

EDR ID Number
EPA ID Number

GENERAL ENAMELING CO# (Continued)

1000213822

Year: 1987
Gepaid: CAD008338287
TSD EPA ID: CAD042245001
CA Waste Code: 214 - Unspecified solvent mixture
Disposal Method: R01 - Recycler
Tons: 0.2085

Additional Info:

Year: 1995
Gen EPA ID: CAD008338287

Shipment Date: 19951031
Creation Date: 7/26/1996 0:00:00
Receipt Date: 19951106
Manifest ID: 95590273
Trans EPA ID: CAD072953771
Trans Name: Not reported
Trans 2 EPA ID: Not reported
Trans 2 Name: Not reported
TSD EPA ID: CAT080022148
Trans Name: Not reported
TSD Alt EPA ID: Not reported
TSD Alt Name: Not reported
Waste Code Description: 351 - Organic solids with halogens
RCRA Code: F002
Meth Code: H01 - Transfer Station
Quantity Tons: 0.2
Waste Quantity: 400
Quantity Unit: P
Additional Code 1: Not reported
Additional Code 2: Not reported
Additional Code 3: Not reported
Additional Code 4: Not reported
Additional Code 5: Not reported

HWTS:

Name: GENERAL ENAMELING CO#
Address: 2461 1/2 N CHICO
Address 2: Not reported
City,State,Zip: SO EL MONTE, CA 917330000
EPA ID: CAD008338287
Inactive Date: 06/30/1998
Create Date: 07/23/1982
Last Act Date: 09/14/2004
Mailing Name: Not reported
Mailing Address: 2461 1/2 CHICO AVE # N
Mailing Address 2: Not reported
Mailing City,State,Zip: SOUTH EL MONTE, CA 917331612
Owner Name: JULES J REID SR
Owner Address: --
Owner Address 2: Not reported
Owner City,State,Zip: --, 99 --
Contact Name: --
Contact Address: INACT PER 98VQ FINAL NOTICE
Contact Address 2: - BATCH 4/27

Map ID
Direction
Distance
Elevation

MAP FINDINGS

Site

Database(s)

EDR ID Number
EPA ID Number

GENERAL ENAMELING CO# (Continued)

1000213822

City,State,Zip: --, 99 --

A2
ESE
< 1/8
0.002 mi.
10 ft.

C K M
2465 CHICO AVE
SOUTH EL MONTE, CA 91733

WIP **S105086260**
N/A

Site 2 of 23 in cluster A

Relative:
Higher
Actual:
245 ft.

WIP:
Name: C K M
Address: 2465 Chico Ave
City,State,Zip: SOUTH EL MONTE, CA 91733
Region: 4
File Number: 107.0675
File Status: Historical
Staff: UNIDENTIFIED
Facility Suite: Not reported

A3
ESE
< 1/8
0.002 mi.
10 ft.

CEMCO
2465 CHICO AVE
SOUTH EL MONTE, CA 91733

WIP **S107257117**
N/A

Site 3 of 23 in cluster A

Relative:
Higher
Actual:
245 ft.

WIP:
Name: CEMCO
Address: 2465 Chico Ave
City,State,Zip: SOUTH EL MONTE, CA 91733
Region: 4
File Number: 107.2180
File Status: Historical
Staff: CCC
Facility Suite: 1/2

A4
ESE
< 1/8
0.003 mi.
18 ft.

GENERAL ENAMELING COMPANY
2463 CHICO AVE
SOUTH EL MONTE, CA 91733

WIP **S106484636**
N/A

Site 4 of 23 in cluster A

Relative:
Higher
Actual:
245 ft.

WIP:
Name: GENERAL ENAMELING COMPANY
Address: 2463 Chico Ave
City,State,Zip: SOUTH EL MONTE, CA 91733
Region: 4
File Number: 107.2174
File Status: Active
Staff: REHE
Facility Suite: Not reported

Map ID
Direction
Distance
Elevation

MAP FINDINGS

Site

Database(s)

EDR ID Number
EPA ID Number

A5
ESE
< 1/8
0.003 mi.
18 ft.
PAUL PACIFIC PLUMBING
2463 CHICO AVE
SOUTH EL MONTE, CA 91733
Site 5 of 23 in cluster A

CPS-SLIC
WIP
CERS
S106766187
N/A

Relative:
Higher
Actual:
245 ft.

CPS-SLIC:
Name: GENERAL ENAMELING COMPANY
Address: 2463 CHICO AVE.
City,State,Zip: SOUTH EL MONTE, CA 91733
Region: STATE
Facility Status: Completed - Case Closed
Status Date: 03/12/2015
Global Id: SL603798827
Lead Agency: LOS ANGELES RWQCB (REGION 4)
Lead Agency Case Number: Not reported
Latitude: 34.057385
Longitude: -118.061213
Case Type: Cleanup Program Site
Case Worker: GJH
Local Agency: Not reported
RB Case Number: 107.2174
File Location: Not reported
Potential Media Affected: Aquifer used for drinking water supply
Potential Contaminants of Concern: Not reported
Site History: Not reported

[Click here to access the California GeoTracker records for this facility:](#)

WIP:

Name: PAUL PACIFIC PLUMBING
Address: 2463 Chico Ave
City,State,Zip: SOUTH EL MONTE, CA 91733
Region: 4
File Number: 107.2172
File Status: Historical
Staff: BPONEK
Facility Suite: 1/2

CERS:

Name: GENERAL ENAMELING COMPANY
Address: 2463 CHICO AVE.
City,State,Zip: SOUTH EL MONTE, CA 91733
Site ID: 191647
CERS ID: SL603798827
CERS Description: Cleanup Program Site

Affiliation:

Affiliation Type Desc: Regional Board Caseworker
Entity Name: JEFFREY HU - LOS ANGELES RWQCB (REGION 4)
Entity Title: Not reported
Affiliation Address: 320 W. 4TH ST., SUITE 200
Affiliation City: LOS ANGELES
Affiliation State: CA
Affiliation Country: Not reported
Affiliation Zip: Not reported
Affiliation Phone: Not reported

Map ID
 Direction
 Distance
 Elevation

MAP FINDINGS

Site

Database(s)

EDR ID Number
 EPA ID Number

A6
ESE
< 1/8
0.005 mi.
25 ft.

ELDON DRAPERY CLEANERS
2461 CHICO AVE
SOUTH EL MONTE, CA 91733

CPS-SLIC **S105030847**
DRYCLEANERS **N/A**
WIP
HWTS

Site 6 of 23 in cluster A

Relative:
Higher

CPS-SLIC:

Actual:
245 ft.

Name: GENERAL ENAMELING CO.
 Address: 2461 CHICO AVE.
 City,State,Zip: SOUTH EL MONTE, CA 91733
 Region: STATE
Facility Status: Completed - Case Closed
 Status Date: 06/06/1995
 Global Id: T10000016140
 Lead Agency: LOS ANGELES RWQCB (REGION 4)
 Lead Agency Case Number: Not reported
 Latitude: 34.05709
 Longitude: -118.06118
 Case Type: Cleanup Program Site
 Case Worker: WIP
 Local Agency: Not reported
 RB Case Number: 107.0154
 File Location: Not reported
 Potential Media Affected: Not reported
 Potential Contaminants of Concern: Not reported
 Site History: Not reported

[Click here to access the California GeoTracker records for this facility:](#)

DRYCLEANERS:

Name: ELDON DRAPERY CLEANERS
 Address: 2461 CHICO AVE
 City,State,Zip: SOUTH EL MONTE, CA 917330000
 EPA Id: CAL000220554
 NAICS Code: 81232
 NAICS Description: Drycleaning and Laundry Services (except Coin-Operated)
 SIC Code: 7211
 SIC Description: Power Laundries, Family and Commercial
 Create Date: 06/08/2001
 Facility Active: No
 Inactive Date: 06/30/2002
 Facility Addr2: Not reported
 Owner Name: SAMANTHA TAI
 Owner Address: 2461 CHICO AVE
 Owner Address 2: Not reported
 Owner Telephone: 6264446655
 Contact Name: CHARLENE ELKINS-MGR
 Contact Address: 2461 CHICO AVE
 Contact Address 2: Not reported
 Contact Telephone: 6264446655
 Contact Fax: Not reported
 Mailing Name: Not reported
 Mailing Address 1: 2461 CHICO AVE
 Mailing Address 2: Not reported
 Mailing City: SOUTH EL MONTE
 Mailing State: CA
 Mailing Zip: 917330000
 Owner Fax: Not reported
 Region Code: 3

Map ID
Direction
Distance
Elevation

MAP FINDINGS

Site

Database(s)

EDR ID Number
EPA ID Number

ELDON DRAPERY CLEANERS (Continued)

S105030847

Latitude: 34.057439
Longitude: -118.06005

WIP:

Name: GENERAL ENAMELING CO.
Address: 2461 Chico Ave
City,State,Zip: SOUTH EL MONTE, CA 91733
Region: 4
File Number: 107.0154
File Status: Historical
Staff: GMM
Facility Suite: Not reported

Name: I.G. WELDING
Address: 2461 Chico Ave
City,State,Zip: SOUTH EL MONTE, CA 91733
Region: 4
File Number: 107.1398
File Status: Historical
Staff: PAR
Facility Suite: Not reported

HWTS:

Name: ELDON DRAPERY CLEANERS
Address: 2461 CHICO AVE
Address 2: Not reported
City,State,Zip: SOUTH EL MONTE, CA 917330000
EPA ID: CAL000220554
Inactive Date: 06/30/2002
Create Date: 06/08/2001
Last Act Date: 04/24/2003
Mailing Name: Not reported
Mailing Address: 2461 CHICO AVE
Mailing Address 2: Not reported
Mailing City,State,Zip: SOUTH EL MONTE, CA 917330000
Owner Name: SAMANTHA TAI
Owner Address: 2461 CHICO AVE
Owner Address 2: Not reported
Owner City,State,Zip: SOUTH EL MONTE, CA 917330000
Contact Name: CHARLENE ELKINS-MGR
Contact Address: 2461 CHICO AVE
Contact Address 2: Not reported
City,State,Zip: SOUTH EL MONTE, CA 917330000

NAICS:

EPA ID: CAL000220554
Create Date: 2002-03-14 16:36:29.000
NAICS Code: 81232
NAICS Description: Drycleaning and Laundry Services (except Coin-Operated)
Issued EPA ID Date: 2001-06-08 00:00:00
Inactive Date: 2002-06-30 00:00:00
Facility Name: ELDON DRAPERY CLEANERS
Facility Address: 2461 CHICO AVE
Facility Address 2: Not reported
Facility City: SOUTH EL MONTE
Facility County: Not reported
Facility State: CA

Map ID
 Direction
 Distance
 Elevation

MAP FINDINGS

Site

Database(s)

EDR ID Number
 EPA ID Number

ELDON DRAPERY CLEANERS (Continued)

S105030847

Facility Zip: 917330000

A7
ESE
 < 1/8
 0.005 mi.
 25 ft.
Relative:
Higher

ELDON DRAPERY CLEANERS
2461 CHICO AVE
SOUTH EL MONTE, CA 91733
Site 7 of 23 in cluster A

EDR Hist Cleaner 1018587025
N/A

EDR Hist Cleaner

Actual:
245 ft.

Year:	Name:	Type:
2001	SEARS ROEBUCK AND CO INC	Drycleaning Plants, Except Rugs, NEC
2002	ELDON DRAPERY CARPET UPHOLSTER	Drycleaning Plants, Except Rugs
2002	SEARS ROEBUCK AND CO INC	Drycleaning Plants, Except Rugs, NEC
2003	SEARS ROEBUCK AND CO INC	Drycleaning Plants, Except Rugs, NEC
2003	ELDON DRAPERY CLEANERS	Drycleaning Plants, Except Rugs, NEC
2004	ELDON DRAPERY CLEANERS	Drycleaning Plants, Except Rugs, NEC
2004	SEARS ROEBUCK AND CO INC	Drycleaning Plants, Except Rugs, NEC
2005	SEARS ROEBUCK AND CO	Drycleaning Plants, Except Rugs, NEC
2005	ELDON DRAPERY CLEANERS	Drycleaning Plants, Except Rugs, NEC
2006	SEARS ROEBUCK AND CO	Drycleaning Plants, Except Rugs, NEC
2006	ELDON DRAPERY CLEANERS	Drycleaning Plants, Except Rugs, NEC
2007	SEARS ROEBUCK AND CO	Drycleaning Plants, Except Rugs, NEC
2007	ELDON DRAPERY CLEANERS	Drycleaning Plants, Except Rugs, NEC
2008	ELDON DRAPERY CLEANERS	Drycleaning Plants, Except Rugs, NEC
2008	SEARS ROEBUCK AND CO	Drycleaning Plants, Except Rugs, NEC
2009	ELDON DRAPERY CLEANERS	Drycleaning Plants, Except Rugs, NEC
2010	ELDON DRAPERY CLEANERS	Drycleaning Plants, Except Rugs, NEC
2011	ELDON DRAPERY CLEANERS	Drycleaning Plants, Except Rugs, NEC
2012	ELDON DRAPERY CLEANERS	Drycleaning Plants, Except Rugs, NEC
2013	ELDON DRAPERY CLEANERS	Drycleaning Plants, Except Rugs, NEC
2014	ELDON DRAPERY CLEANERS	Drycleaning Plants, Except Rugs, NEC

A8
ESE
 < 1/8
 0.006 mi.
 33 ft.
Relative:
Higher

K. L. ENTERPRISES
2459 CHICO AVE
SOUTH EL MONTE, CA 91733
Site 8 of 23 in cluster A

WIP S106766186
N/A

WIP:

Actual:
245 ft.

Name: K. L. ENTERPRISES
 Address: 2459 Chico Ave
 City,State,Zip: SOUTH EL MONTE, CA 91733
 Region: 4
 File Number: 107.2171
File Status: Historical
 Staff: GMM
 Facility Suite: Not reported

Map ID
Direction
Distance
Elevation

MAP FINDINGS

Site

Database(s)

EDR ID Number
EPA ID Number

A9
ESE
< 1/8
0.006 mi.
33 ft.

COUNTRY OAK MANUFACTURING INC.
2459 CHICO AVE
SOUTH EL MONTE, CA 91733
Site 9 of 23 in cluster A

HAZNET **S106765503**
HWT **N/A**
WIP

Relative:
Higher
Actual:
245 ft.

HAZNET:
Name: SENSITIVE ENVIRONMENT
Address: 2459 1/2 CHICO AVE
Address 2: Not reported
City,State,Zip: SOUTH EL MONTE, CA 91733
Contact: NORMA PAEZ
Telephone: 6264444766
Mailing Name: Not reported
Mailing Address: 2459 1/2 CHICO AVE

Year: 2019
Gepaid: CAL000405201
TSD EPA ID: CAD009007626
CA Waste Code: 151 - Asbestos containing waste
Disposal Method: H132 - Landfill Or Surface Impoundment That Will Be Closed As Landfill(To Include On-Site Treatment And/Or Stabilization)
Tons: 110.40000

HWT:
Name: SENSITIVE ENVIRONMENT
Address: 2459 1/2 CHICO AVE
City,State,Zip: SOUTH EL MONTE, CA 91733
Reg Num: 6358
Expiration Date: 07/31/2021

WIP:
Name: COUNTRY OAK MANUFACTURING INC.
Address: 2459 Chico Ave
City,State,Zip: SOUTH EL MONTE, CA 91733
Region: 4
File Number: 107.0774
File Status: Not reported
Staff: UNIDENTIFIED
Facility Suite: Not reported

A10
ESE
< 1/8
0.006 mi.
33 ft.

IDEAL FUMAGATION
2459 CHICO AVE
S EL MONTE, CA 91733
Site 10 of 23 in cluster A

CERS HAZ WASTE **S124842302**
CERS **N/A**
HWTS

Relative:
Higher
Actual:
245 ft.

CERS HAZ WASTE:
Name: SENSITIVE ENVIRONMENTAL INC
Address: 2459 1/2 CHICO AVE
City,State,Zip: SOUTH EL MONTE, CA 91733
Site ID: 573257
CERS ID: 10867378
CERS Description: Hazardous Waste Generator

CERS:
Name: SENSITIVE ENVIRONMENTAL INC

Map ID
Direction
Distance
Elevation

MAP FINDINGS

Site

Database(s)

EDR ID Number
EPA ID Number

IDEAL FUMAGATION (Continued)

S124842302

Address: 2459 1/2 CHICO AVE
City,State,Zip: SOUTH EL MONTE, CA 91733
Site ID: 573257
CERS ID: 10867378
CERS Description: Chemical Storage Facilities

Violations:
Site ID: 573257
Site Name: Sensitive Environmental Inc
Violation Date: 03-05-2021
Citation: HSC 6.95 25507 - California Health and Safety Code, Chapter 6.95, Section(s) 25507
Violation Description: Failure to adequately establish and implement a business plan when storing/handling a hazardous material at or above reportable quantities.
Violation Notes: Returned to compliance on 03/05/2021. OBSERVATION: The business failed to establish and implement a business plan when handling hazardous materials at or above the reportable threshold quantities. CORRECTIVE ACTION: Establish and implement a business plan for the facility. Submit documentation of correction to the unified program agency. (Corrected during inspection.)
Violation Division: Los Angeles County Fire Department
Violation Program: HMRRP
Violation Source: CERS

Evaluation:
Eval General Type: Compliance Evaluation Inspection
Eval Date: 03-05-2021
Violations Found: No
Eval Type: Routine done by local agency
Eval Notes: Not reported
Eval Division: Los Angeles County Fire Department
Eval Program: HW
Eval Source: CERS

Eval General Type: Compliance Evaluation Inspection
Eval Date: 03-05-2021
Violations Found: Yes
Eval Type: Routine done by local agency
Eval Notes: Tania Bonchonsky, office coordinator
Eval Division: Los Angeles County Fire Department
Eval Program: HMRRP
Eval Source: CERS

Affiliation:
Affiliation Type Desc: Facility Mailing Address
Entity Name: Mailing Address
Entity Title: Not reported
Affiliation Address: 2459 1/2 Chico Avenue
Affiliation City: South El Monte
Affiliation State: CA
Affiliation Country: Not reported
Affiliation Zip: 91733
Affiliation Phone: Not reported

Affiliation Type Desc: Document Preparer
Entity Name: Tania Bonchonsky

Map ID
Direction
Distance
Elevation

MAP FINDINGS

Site

Database(s)

EDR ID Number
EPA ID Number

IDEAL FUMAGATION (Continued)

S124842302

Entity Title:	Not reported
Affiliation Address:	Not reported
Affiliation City:	Not reported
Affiliation State:	Not reported
Affiliation Country:	Not reported
Affiliation Zip:	Not reported
Affiliation Phone:	Not reported
Affiliation Type Desc:	Identification Signer
Entity Name:	Tania Bonchonsky
Entity Title:	Office Coordinator
Affiliation Address:	Not reported
Affiliation City:	Not reported
Affiliation State:	Not reported
Affiliation Country:	Not reported
Affiliation Zip:	Not reported
Affiliation Phone:	Not reported
Affiliation Type Desc:	CUPA District
Entity Name:	Los Angeles County Fire
Entity Title:	Not reported
Affiliation Address:	5825 Rickenbacker Road
Affiliation City:	Commerce
Affiliation State:	CA
Affiliation Country:	Not reported
Affiliation Zip:	90040-3027
Affiliation Phone:	(323) 890-4000
Affiliation Type Desc:	Operator
Entity Name:	Sensitive Environmental Inc
Entity Title:	Not reported
Affiliation Address:	Not reported
Affiliation City:	Not reported
Affiliation State:	Not reported
Affiliation Country:	Not reported
Affiliation Zip:	Not reported
Affiliation Phone:	(626) 444-4766
Affiliation Type Desc:	Parent Corporation
Entity Name:	Sensitive Environmental Inc
Entity Title:	Not reported
Affiliation Address:	Not reported
Affiliation City:	Not reported
Affiliation State:	Not reported
Affiliation Country:	Not reported
Affiliation Zip:	Not reported
Affiliation Phone:	Not reported
Affiliation Type Desc:	Environmental Contact
Entity Name:	Tania Bonchonsky
Entity Title:	Not reported
Affiliation Address:	2459 1/2 Chico Avenue
Affiliation City:	South El Monte
Affiliation State:	CA
Affiliation Country:	Not reported
Affiliation Zip:	91733
Affiliation Phone:	Not reported

Map ID
Direction
Distance
Elevation

MAP FINDINGS

Site

Database(s)

EDR ID Number
EPA ID Number

IDEAL FUMAGATION (Continued)

S124842302

Affiliation Type Desc: Legal Owner
Entity Name: Norma J Paez
Entity Title: Not reported
Affiliation Address: 2459 1/2 Chico Avenue
Affiliation City: South El Monte
Affiliation State: CA
Affiliation Country: United States
Affiliation Zip: 91733
Affiliation Phone: (310) 612-6406

HWTS:

Name: IDEAL FUMAGATION
Address: 2459 CHICO AVE
Address 2: Not reported
City,State,Zip: S EL MONTE, CA 91733
EPA ID: CAL000266581
Inactive Date: 06/30/2003
Create Date: 02/19/2003
Last Act Date: 04/19/2004
Mailing Name: Not reported
Mailing Address: 2459 CHICO AVE
Mailing Address 2: Not reported
Mailing City,State,Zip: S EL MONTE, CA 91733
Owner Name: JUAN TEJEDA
Owner Address: 2459 CHICO AVE
Owner Address 2: Not reported
Owner City,State,Zip: S EL MONTE, CA 91733
Contact Name: JO MEJIA
Contact Address: 2459 CHICO AVE
Contact Address 2: Not reported
City,State,Zip: S EL MONTE, CA 91733

NAICS:

EPA ID: CAL000266581
Create Date: 2003-02-19 13:40:03.950
NAICS Code: 56171
NAICS Description: Exterminating and Pest Control Services
Issued EPA ID Date: 2003-02-19 13:40:03.89000
Inactive Date: 2003-06-30 00:00:00
Facility Name: IDEAL FUMAGATION
Facility Address: 2459 CHICO AVE
Facility Address 2: Not reported
Facility City: S EL MONTE
Facility County: Not reported
Facility State: CA
Facility Zip: 91733

Map ID
 Direction
 Distance
 Elevation

MAP FINDINGS

Site

Database(s)

EDR ID Number
 EPA ID Number

A11
ESE
< 1/8
0.006 mi.
33 ft.

SMITH INDUSTRIAL TIRES, INC.
2459 CHICO AVE
SOUTH EL MONTE, CA 91733

WIP **S106765787**
N/A

Site 11 of 23 in cluster A

Relative:
Higher

WIP:
 Name: SMITH INDUSTRIAL TIRES, INC.
 Address: 2459 Chico Ave
 City,State,Zip: SOUTH EL MONTE, CA 91733
 Region: 4
 File Number: 107.1228
File Status: Historical
 Staff: PAR
 Facility Suite: 1/2

Actual:
245 ft.

A12
ESE
< 1/8
0.006 mi.
33 ft.

SENSITIVE ENVIRONMENT
2459 1/2 CHICO AVE
SOUTH EL MONTE, CA 91733

RCRA NonGen / NLR **1024849045**
CAL000405201

Site 12 of 23 in cluster A

Relative:
Higher

RCRA NonGen / NLR:
 Date Form Received by Agency: 2015-03-13 00:00:00.0
 Handler Name: SENSITIVE ENVIRONMENT
 Handler Address: 2459 1/2 CHICO AVE
 Handler City,State,Zip: SOUTH EL MONTE, CA 91733
 EPA ID: CAL000405201
 Contact Name: JORGE ALVARADO
 Contact Address: 2459 1/2 CHICO AVE
 Contact City,State,Zip: SOUTH EL MONTE, CA 91733
 Contact Telephone: 626-444-4564
 Contact Fax: 626-444-4598
 Contact Email: SENSITIVEENVIRONMENT@GMAIL.COM
 Contact Title: Not reported
 EPA Region: 09
 Land Type: Not reported
 Federal Waste Generator Description: Not a generator, verified
 Non-Notifier: Not reported
 Biennial Report Cycle: Not reported
 Accessibility: Not reported
 Active Site Indicator: Handler Activities
 State District Owner: Not reported
 State District: Not reported
 Mailing Address: 2459 1/2 CHICO AVE
 Mailing City,State,Zip: SOUTH EL MONTE, CA 91733
 Owner Name: NORMA JEAN PAEZ
 Owner Type: Other
 Operator Name: JORGE ALVARADO
 Operator Type: Other
 Short-Term Generator Activity: No
 Importer Activity: No
 Mixed Waste Generator: No
 Transporter Activity: Yes
 Transfer Facility Activity: No
 Recycler Activity with Storage: No
 Small Quantity On-Site Burner Exemption: No
 Smelting Melting and Refining Furnace Exemption: No
 Underground Injection Control: No
 Off-Site Waste Receipt: No

Actual:
245 ft.

Map ID
 Direction
 Distance
 Elevation

MAP FINDINGS

Site

Database(s)

EDR ID Number
 EPA ID Number

SENSITIVE ENVIRONMENT (Continued)

1024849045

Universal Waste Indicator:	Yes
Universal Waste Destination Facility:	Yes
Federal Universal Waste:	No
Active Site Fed-Reg Treatment Storage and Disposal Facility:	Not reported
Active Site Converter Treatment storage and Disposal Facility:	Not reported
Active Site State-Reg Treatment Storage and Disposal Facility:	Not reported
Active Site State-Reg Handler:	---
Federal Facility Indicator:	Not reported
Hazardous Secondary Material Indicator:	N
Sub-Part K Indicator:	Not reported
Commercial TSD Indicator:	No
Treatment Storage and Disposal Type:	Not reported
2018 GPRA Permit Baseline:	Not on the Baseline
2018 GPRA Renewals Baseline:	Not on the Baseline
Permit Renewals Workload Universe:	Not reported
Permit Workload Universe:	Not reported
Permit Progress Universe:	Not reported
Post-Closure Workload Universe:	Not reported
Closure Workload Universe:	Not reported
202 GPRA Corrective Action Baseline:	No
Corrective Action Workload Universe:	No
Subject to Corrective Action Universe:	No
Non-TSDFs Where RCRA CA has Been Imposed Universe:	No
TSDFs Potentially Subject to CA Under 3004 (u)/(v) Universe:	No
TSDFs Only Subject to CA under Discretionary Auth Universe:	No
Corrective Action Priority Ranking:	No NCAPS ranking
Environmental Control Indicator:	No
Institutional Control Indicator:	No
Human Exposure Controls Indicator:	N/A
Groundwater Controls Indicator:	N/A
Operating TSDF Universe:	Not reported
Full Enforcement Universe:	Not reported
Significant Non-Complier Universe:	No
Unaddressed Significant Non-Complier Universe:	No
Addressed Significant Non-Complier Universe:	No
Significant Non-Complier With a Compliance Schedule Universe:	No
Financial Assurance Required:	Not reported
Handler Date of Last Change:	2018-12-20 13:52:54.0
Recognized Trader-Importer:	No
Recognized Trader-Exporter:	No
Importer of Spent Lead Acid Batteries:	No
Exporter of Spent Lead Acid Batteries:	No
Recycler Activity Without Storage:	No
Manifest Broker:	No
Sub-Part P Indicator:	No

Handler - Owner Operator:

Owner/Operator Indicator:	Operator
Owner/Operator Name:	JORGE ALVARADO
Legal Status:	Other
Date Became Current:	Not reported
Date Ended Current:	Not reported
Owner/Operator Address:	2459 1/2 CHICO AVE
Owner/Operator City,State,Zip:	SOUTH EL MONTE, CA 91733
Owner/Operator Telephone:	626-444-4564
Owner/Operator Telephone Ext:	Not reported

Map ID
Direction
Distance
Elevation

MAP FINDINGS

Site

Database(s)

EDR ID Number
EPA ID Number

SENSITIVE ENVIRONMENT (Continued)

1024849045

Owner/Operator Fax: Not reported
Owner/Operator Email: Not reported

Owner/Operator Indicator: Owner
Owner/Operator Name: NORMA JEAN PAEZ
Legal Status: Other
Date Became Current: Not reported
Date Ended Current: Not reported
Owner/Operator Address: 2459 1/2 CHICO AVE
Owner/Operator City,State,Zip: SOUTH EL MONTE, CA 91733
Owner/Operator Telephone: 626-444-4564
Owner/Operator Telephone Ext: Not reported
Owner/Operator Fax: Not reported
Owner/Operator Email: Not reported

Historic Generators:
Receive Date: 2015-03-13 00:00:00.0
Handler Name: SENSITIVE ENVIRONMENT
Federal Waste Generator Description: Not a generator, verified
State District Owner: Not reported
Large Quantity Handler of Universal Waste: No
Recognized Trader Importer: Not reported
Recognized Trader Exporter: Not reported
Spent Lead Acid Battery Importer: Not reported
Spent Lead Acid Battery Exporter: Not reported
Current Record: Yes
Non Storage Recycler Activity: Not reported
Electronic Manifest Broker: Not reported

List of NAICS Codes and Descriptions:
NAICS Code: 56299
NAICS Description: ALL OTHER WASTE MANAGEMENT SERVICES

Facility Has Received Notices of Violations:
Violations: No Violations Found

Evaluation Action Summary:
Evaluations: No Evaluations Found

A13
ESE
< 1/8
0.008 mi.
40 ft.

**JJ FURNITURE CO.
2457 CHICO AVE
SOUTH EL MONTE, CA 91733**

**WIP S106766041
N/A**

Site 13 of 23 in cluster A

**Relative:
Higher
Actual:
245 ft.**

WIP:
Name: JJ FURNITURE CO.
Address: 2457 Chico Ave
City,State,Zip: SOUTH EL MONTE, CA 91733
Region: 4
File Number: 107.1616
File Status: Historical
Staff: KELLIOTT
Facility Suite: Not reported

MAP FINDINGS

Map ID			EDR ID Number
Direction			EPA ID Number
Distance			
Elevation	Site	Database(s)	

A14 ESE < 1/8 0.008 mi. 40 ft.	TOOL & DIE WELDING CO. 2457 CHICO AVE SOUTH EL MONTE, CA 91733 Site 14 of 23 in cluster A	WIP	S106766036 N/A
Relative: Higher	WIP: Name: TOOL & DIE WELDING CO. Address: 2457 Chico Ave City,State,Zip: SOUTH EL MONTE, CA 91733 Region: 4 File Number: 107.1611 File Status: Historical Staff: DRASMUSS Facility Suite: 1/2		

A15 ESE < 1/8 0.008 mi. 40 ft.	T&T FABRICATING 2457 CHICO AVE SOUTH EL MONTE, CA 91733 Site 15 of 23 in cluster A	WIP	S106765843 N/A
Relative: Higher	WIP: Name: T&T FABRICATING Address: 2457 Chico Ave City,State,Zip: SOUTH EL MONTE, CA 91733 Region: 4 File Number: 107.1315 File Status: Historical Staff: PAR Facility Suite: 3/4		

B16 SSW < 1/8 0.009 mi. 46 ft.	SUNSET LADDER CO 2526 ROSEMEAD BLVD SOUTH EL MONTE, CA 91733 Site 1 of 8 in cluster B	HIST UST	U001569501 N/A
Relative: Higher	HIST UST: Name: SUNSET LADDER CO Address: 2526 ROSEMEAD BLVD City,State,Zip: SOUTH EL MONTE, CA 91733 File Number: Not reported URL: Not reported Region: STATE Facility ID: 00000041161 Facility Type: Other Other Type: GAS TANK Contact Name: BRAD BECNEL Telephone: 8185754626 Owner Name: JACK B. ADAMS Owner Address: 2526 NO. ROSEMEAD BLVD. Owner City,St,Zip: SOUTH EL MONTE, CA 91733 Total Tanks: 0001 Tank Num: 001 Container Num: 1 Year Installed: 1980		

Map ID
Direction
Distance
Elevation

MAP FINDINGS

Site

Database(s)

EDR ID Number
EPA ID Number

SUNSET LADDER CO (Continued)

U001569501

Tank Capacity: 00009970
Tank Used for: PRODUCT
Type of Fuel: REGULAR
Container Construction Thickness: Not reported
Leak Detection: Visual

B17
SSW
< 1/8
0.009 mi.
46 ft.

SUNSET LADDER CO
2526 NO ROSEMEAD BLVD
SOUTH EL MONTE, CA 91733

SWEEPS UST
HIST UST
LOS ANGELES CO. HMS
WIP

S102058838
N/A

Site 2 of 8 in cluster B

Relative:
Higher

SWEEPS UST:

Actual:
241 ft.

Name: JACK B. ADAMS
Address: 2526 N ROSEMEAD BLVD
City: SOUTH EL MONTE
Status: Active
Comp Number: 9157
Number: 9
Board Of Equalization: Not reported
Referral Date: 06-30-89
Action Date: Not reported
Created Date: 06-30-89
Owner Tank Id: Not reported
SWRCB Tank Id: Not reported
Tank Status: Not reported
Capacity: Not reported
Active Date: Not reported
Tank Use: Not reported
STG: Not reported
Content: Not reported
Number Of Tanks: Not reported

HIST UST:

Name: SUNSET LADDER CO
Address: 2526 NO ROSEMEAD BLVD
City,State,Zip: SOUTH EL MONTE, CA 91733
File Number: 000270A2
URL: <http://geotracker.waterboards.ca.gov/ustpdfs/pdf/000270A2.pdf>
Region: Not reported
Facility ID: Not reported
Facility Type: Not reported
Other Type: Not reported
Contact Name: Not reported
Telephone: Not reported
Owner Name: Not reported
Owner Address: Not reported
Owner City,St,Zip: Not reported
Total Tanks: Not reported

Tank Num: Not reported
Container Num: Not reported
Year Installed: Not reported
Tank Capacity: Not reported
Tank Used for: Not reported
Type of Fuel: Not reported
Container Construction Thickness: Not reported

Map ID
Direction
Distance
Elevation

MAP FINDINGS

Site

Database(s)

EDR ID Number
EPA ID Number

SUNSET LADDER CO (Continued)

S102058838

Leak Detection: Not reported

Click here for Geo Tracker PDF:

LOS ANGELES CO. HMS:

Name: JACK B ADAMS
Address: 2526 ROSEMEAD BLVD
City,State,Zip: SOUTH EL MONTE, CA 91733
Region: LA
Permit Category: T
Facility Id: 009354-009157
Facility Type: 0
Facility Status: Removed
Area: 3U
Permit Number: 00000140T
Permit Status: Removed

WIP:

Name: SUNSET LADDER CO.
Address: 2526 N Rosemead Blvd
City,State,Zip: SOUTH EL MONTE, CA 91733
Region: 4
File Number: 107.0351
File Status: Historical
Staff: KELLIOTT
Facility Suite: Not reported

C18
East
< 1/8
0.015 mi.
77 ft.

ABS AUTO BODY REPAIR & PAINT
2570 CHICO AVE
SOUTH EL MONTE, CA 91733
Site 1 of 4 in cluster C

CERS HAZ WASTE **S113156372**
HAZNET **N/A**
CERS
HWTS

Relative:
Higher
Actual:
246 ft.

CERS HAZ WASTE:
Name: ABS AUTO BODY REPAIR & PAINT
Address: 2570 CHICO AVE
City,State,Zip: SOUTH EL MONTE, CA 91733
Site ID: 2690
CERS ID: 10285690
CERS Description: Hazardous Waste Generator

HAZNET:

Name: ABS AUTO BODY REPAIR & PAINT
Address: 2570 CHICO AVE
Address 2: Not reported
City,State,Zip: SOUTH EL MONTE, CA 917331615
Contact: KEVIN DU HUANG
Telephone: 6262796485
Mailing Name: Not reported
Mailing Address: 2570 CHICO AVE

Year: 2019
Gepaid: CAL000344053
TSD EPA ID: CAD008252405
CA Waste Code: 214 - Unspecified solvent mixture
Disposal Method: H061 - Fuel Blending Prior To Energy Recovery At Another Site

Map ID
Direction
Distance
Elevation

MAP FINDINGS

Site

Database(s)

EDR ID Number
EPA ID Number

ABS AUTO BODY REPAIR & PAINT (Continued)

S113156372

Tons:	0.42480
Year:	2018
Gepaid:	CAL000344053
TSD EPA ID:	CAD008252405
CA Waste Code:	214 - Unspecified solvent mixture
Disposal Method:	H061 - Fuel Blending Prior To Energy Recovery At Another Site
Tons:	0.37800
Year:	2017
Gepaid:	CAL000344053
TSD EPA ID:	CAD008252405
CA Waste Code:	214 - Unspecified solvent mixture
Disposal Method:	H061 - Fuel Blending Prior To Energy Recovery At Another Site
Tons:	0.036
Year:	2016
Gepaid:	CAL000344053
TSD EPA ID:	CAD982444481
CA Waste Code:	352 - Other organic solids
Disposal Method:	H141 - Storage, Bulking, And/Or Transfer Off Site--No Treatment/Reovery (H010-H129) Or (H131-H135)
Tons:	0.055
Year:	2016
Gepaid:	CAL000344053
TSD EPA ID:	CAD008252405
CA Waste Code:	214 - Unspecified solvent mixture
Disposal Method:	H061 - Fuel Blending Prior To Energy Recovery At Another Site
Tons:	0.3024
Year:	2013
Gepaid:	CAL000344053
TSD EPA ID:	CAD008252405
CA Waste Code:	133 - Aqueous solution with total organic residues 10 percent or more
Disposal Method:	H061 - Fuel Blending Prior To Energy Recovery At Another Site
Tons:	0.09174
Year:	2011
Gepaid:	CAL000344053
TSD EPA ID:	CAD008252405
CA Waste Code:	133 - Aqueous solution with total organic residues 10 percent or more
Disposal Method:	H061 - Fuel Blending Prior To Energy Recovery At Another Site
Tons:	0.1251
Year:	2010
Gepaid:	CAL000344053
TSD EPA ID:	CAD008252405
CA Waste Code:	214 - Unspecified solvent mixture
Disposal Method:	H020 - Solvents Recovery
Tons:	0.1548
Year:	2010
Gepaid:	CAL000344053
TSD EPA ID:	CAD008252405
CA Waste Code:	214 - Unspecified solvent mixture
Disposal Method:	H061 - Fuel Blending Prior To Energy Recovery At Another Site

Map ID
Direction
Distance
Elevation

MAP FINDINGS

Site

Database(s)

EDR ID Number
EPA ID Number

ABS AUTO BODY REPAIR & PAINT (Continued)

S113156372

Tons: 0.0432
Year: 2010
Gepaid: CAL000344053
TSD EPA ID: CAD008252405
CA Waste Code: 133 - Aqueous solution with total organic residues 10 percent or more
Disposal Method: H061 - Fuel Blending Prior To Energy Recovery At Another Site
Tons: 0.0834

[Click this hyperlink](#) while viewing on your computer to access additional CA HAZNET: detail in the EDR Site Report.

Additional Info:

Year: 2017
Gen EPA ID: CAL000344053
Shipment Date: 20171208
Creation Date: 12/5/2018 18:30:10
Receipt Date: 20171211
Manifest ID: 017891962JJK
Trans EPA ID: CAD008252405
Trans Name: PACIFIC RESOURCE RECOVERY SERVICES
Trans 2 EPA ID: Not reported
Trans 2 Name: Not reported
TSD EPA ID: CAD008252405
Trans Name: PACIFIC RESOURCE RECOVERY SERVICES
TSD EPA ID: Not reported
TSD EPA Name: Not reported
Waste Code Description: 214 - Unspecified solvent mixture
RCRA Code: F005
Meth Code: H061 - Fuel Blending Prior To Energy Recovery At Another Site
Quantity Tons: 0.036
Waste Quantity: 10
Quantity Unit: G
Additional Code 1: F003
Additional Code 2: D001
Additional Code 3: Not reported
Additional Code 4: Not reported
Additional Code 5: Not reported
Shipment Date: 20170724
Creation Date: 12/1/2018 18:30:20
Receipt Date: 20170724
Manifest ID: 017003172JJK
Trans EPA ID: CAD008252405
Trans Name: PACIFIC RESOURCE RECOVERY SERVICES
Trans 2 EPA ID: Not reported
Trans 2 Name: Not reported
TSD EPA ID: CAD008252405
Trans Name: PACIFIC RESOURCE RECOVERY SERVICES
TSD EPA ID: Not reported
TSD EPA Name: Not reported
Waste Code Description: 214 - Unspecified solvent mixture
RCRA Code: F005
Meth Code: H061 - Fuel Blending Prior To Energy Recovery At Another Site
Quantity Tons: 0.1908

Map ID
Direction
Distance
Elevation

MAP FINDINGS

Site

Database(s)

EDR ID Number
EPA ID Number

ABS AUTO BODY REPAIR & PAINT (Continued)

S113156372

Waste Quantity: 53
Quantity Unit: G
Additional Code 1: F003
Additional Code 2: D001
Additional Code 3: Not reported
Additional Code 4: Not reported
Additional Code 5: Not reported

Shipment Date: 20170512
Creation Date: 7/18/2018 18:30:10
Receipt Date: 20170512
Manifest ID: 016996951JJK
Trans EPA ID: CAD008252405
Trans Name: PACIFIC RESOURCE RECOVERY SERVICES
Trans 2 EPA ID: Not reported
Trans 2 Name: Not reported
TSDf EPA ID: CAD008252405
Trans Name: PACIFIC RESOURCE RECOVERY SERVICES
TSDf Alt EPA ID: Not reported
TSDf Alt Name: Not reported
Waste Code Description: 214 - Unspecified solvent mixture
RCRA Code: F005
Meth Code: H061 - Fuel Blending Prior To Energy Recovery At Another Site
Quantity Tons: 0.036
Waste Quantity: 10
Quantity Unit: G
Additional Code 1: F003
Additional Code 2: D001
Additional Code 3: Not reported
Additional Code 4: Not reported
Additional Code 5: Not reported

Additional Info:

Year: 2011
Gen EPA ID: CAL000344053

Shipment Date: 20110801
Creation Date: 1/12/2012 18:30:42
Receipt Date: 20110801
Manifest ID: 008662783JJK
Trans EPA ID: CAR000194837
Trans Name: PACIFIC COAST LACQUER
Trans 2 EPA ID: Not reported
Trans 2 Name: Not reported
TSDf EPA ID: CAD008252405
Trans Name: PACIFIC RESOURCE RECOVERY
TSDf Alt EPA ID: Not reported
TSDf Alt Name: Not reported
Waste Code Description: 133 - Aqueous solution with 10% or more total organic residues
RCRA Code: Not reported
Meth Code: H061 - Fuel Blending Prior To Energy Recovery At Another Site
Quantity Tons: 0.1251
Waste Quantity: 30
Quantity Unit: G
Additional Code 1: Not reported
Additional Code 2: Not reported
Additional Code 3: Not reported

Map ID
Direction
Distance
Elevation

MAP FINDINGS

Site

Database(s)

EDR ID Number
EPA ID Number

ABS AUTO BODY REPAIR & PAINT (Continued)

S113156372

Additional Code 4: Not reported
Additional Code 5: Not reported

Additional Info:

Year: 2010
Gen EPA ID: CAL000344053

Shipment Date: 20100322
Creation Date: 12/3/2010 18:30:36
Receipt Date: 20100322
Manifest ID: 006490682JJK
Trans EPA ID: CAR000194837
Trans Name: PACIFIC COAST LACQUER
Trans 2 EPA ID: Not reported
Trans 2 Name: Not reported
TSDf EPA ID: CAD008252405
Trans Name: PACIFIC RESOURCE RECOVERY
TSDf Alt EPA ID: Not reported
TSDf Alt Name: Not reported
Waste Code Description: 214 - Unspecified solvent mixture
RCRA Code: F005
Meth Code: H020 - Solvents Recovery
Quantity Tons: 0.1548
Waste Quantity: 43
Quantity Unit: G
Additional Code 1: F003
Additional Code 2: D001
Additional Code 3: Not reported
Additional Code 4: Not reported
Additional Code 5: Not reported

Shipment Date: 20100322
Creation Date: 12/3/2010 18:30:36
Receipt Date: 20100322
Manifest ID: 006490684JJK
Trans EPA ID: CAR000194837
Trans Name: PACIFIC COAST LACQUER
Trans 2 EPA ID: Not reported
Trans 2 Name: Not reported
TSDf EPA ID: CAD008252405
Trans Name: PACIFIC RESOURCE RECOVERY
TSDf Alt EPA ID: Not reported
TSDf Alt Name: Not reported
Waste Code Description: 133 - Aqueous solution with 10% or more total organic residues
RCRA Code: Not reported
Meth Code: H061 - Fuel Blending Prior To Energy Recovery At Another Site
Quantity Tons: 0.0834
Waste Quantity: 20
Quantity Unit: G
Additional Code 1: Not reported
Additional Code 2: Not reported
Additional Code 3: Not reported
Additional Code 4: Not reported
Additional Code 5: Not reported

Shipment Date: 20100322
Creation Date: 12/3/2010 18:30:36

Map ID
Direction
Distance
Elevation

MAP FINDINGS

Site

Database(s)

EDR ID Number
EPA ID Number

ABS AUTO BODY REPAIR & PAINT (Continued)

S113156372

Receipt Date: 20100322
Manifest ID: 006490682JJK
Trans EPA ID: CAR000194837
Trans Name: PACIFIC COAST LACQUER
Trans 2 EPA ID: Not reported
Trans 2 Name: Not reported
TSDf EPA ID: CAD008252405
Trans Name: PACIFIC RESOURCE RECOVERY
TSDf Alt EPA ID: Not reported
TSDf Alt Name: Not reported
Waste Code Description: 214 - Unspecified solvent mixture
RCRA Code: F005
Meth Code: H061 - Fuel Blending Prior To Energy Recovery At Another Site
Quantity Tons: 0.0432
Waste Quantity: 12
Quantity Unit: G
Additional Code 1: F003
Additional Code 2: D001
Additional Code 3: Not reported
Additional Code 4: Not reported
Additional Code 5: Not reported

Additional Info:

Year: 2013
Gen EPA ID: CAL000344053

Shipment Date: 20130626
Creation Date: 11/27/2013 22:15:18
Receipt Date: 20130626
Manifest ID: 010803991JJK
Trans EPA ID: CAD008252405
Trans Name: PACIFIC RESOURCE RECOVERY SERVICES
Trans 2 EPA ID: Not reported
Trans 2 Name: Not reported
TSDf EPA ID: CAD008252405
Trans Name: PACIFIC RESOURCE RECOVERY SERVICES
TSDf Alt EPA ID: Not reported
TSDf Alt Name: Not reported
Waste Code Description: 133 - Aqueous solution with 10% or more total organic residues
RCRA Code: Not reported
Meth Code: H061 - Fuel Blending Prior To Energy Recovery At Another Site
Quantity Tons: 0.09174
Waste Quantity: 22
Quantity Unit: G
Additional Code 1: Not reported
Additional Code 2: Not reported
Additional Code 3: Not reported
Additional Code 4: Not reported
Additional Code 5: Not reported

CERS:

Name: ABS AUTO BODY REPAIR & PAINT
Address: 2570 CHICO AVE
City,State,Zip: SOUTH EL MONTE, CA 91733
Site ID: 2690
CERS ID: 10285690

Map ID
Direction
Distance
Elevation

MAP FINDINGS

Site

Database(s)

EDR ID Number
EPA ID Number

ABS AUTO BODY REPAIR & PAINT (Continued)

S113156372

CERS Description: Chemical Storage Facilities

Violations:

Site ID: 2690
Site Name: ABS AUTO BODY REPAIR & PAINT
Violation Date: 03-05-2020
Citation: HSC 6.95 25508(a)(1) - California Health and Safety Code, Chapter 6.95, Section(s) 25508(a)(1)

Violation Description: Failure to annually review and electronically certify that the business plan is complete and accurate on or before the annual due date.

Violation Notes: Returned to compliance on 03/05/2020. OBSERVATION: The business failed to electronically submit and certify that the business plan is complete, accurate, and in compliance with EPCRA on or before the annual due date. CORRECTIVE ACTION: Electronically submit and certify that the business plan is complete, accurate, and in compliance with EPCRA within 30 days. On an ongoing basis, electronically submit and certify the business plan annually on or before the annual due date. (CERS updated & submitted during inspection. Corrected.)

Violation Division: Los Angeles County Fire Department
Violation Program: HMRRP
Violation Source: CERS

Site ID: 2690
Site Name: ABS AUTO BODY REPAIR & PAINT
Violation Date: 03-26-2013
Citation: HSC 6.95 25505(a) - California Health and Safety Code, Chapter 6.95, Section(s) 25505(a)

Violation Description: Owner/Operator failed to complete and/or submit a Hazardous Materials Business Plan when storing hazardous materials at or above the thresholds quantities of 55 gallons/500 lbs/200 cubic feet.

Violation Notes: Submit HMBP via CERS
Violation Division: Los Angeles County Fire Department
Violation Program: HMRRP
Violation Source: CERS

Site ID: 2690
Site Name: ABS AUTO BODY REPAIR & PAINT
Violation Date: 08-03-2016
Citation: 22 CCR 12 66262.34(f) - California Code of Regulations, Title 22, Chapter 12, Section(s) 66262.34(f)

Violation Description: Failure to properly label hazardous waste accumulation containers and portable tanks with the following requirements: "Hazardous Waste", name and address of the generator, physical and chemical characteristics of the Hazardous Waste, and starting accumulation date.

Violation Notes: Returned to compliance on 11/21/2016. OBSERVATION: Hazardous waste (waste paint/thinner and used oil) drums were not properly marked. All hazardous waste containers shall be marked with the following information: 1) the words G Hazardous WasteG ; 2) name and address of generator; 3) hazardous properties; 4) physical state; 5) composition (contents); 6) accumulation start date. CORRECTIVE ACTION: Immediately label these containers and ensure that all hazardous waste containers are marked with all the required information.

Violation Division: Los Angeles County Fire Department
Violation Program: HW
Violation Source: CERS

Map ID
Direction
Distance
Elevation

MAP FINDINGS

Site

Database(s)

EDR ID Number
EPA ID Number

ABS AUTO BODY REPAIR & PAINT (Continued)

S113156372

Site ID: 2690
Site Name: ABS AUTO BODY REPAIR & PAINT
Violation Date: 03-26-2013
Citation: 22 CCR 12 66262.40(a) - California Code of Regulations, Title 22, Chapter 12, Section(s) 66262.40(a)
Violation Description: Failure to maintain uniform hazardous waste manifest, consolidated manifest, or bills of lading copies for three years.
Violation Notes: Provide disposal documents for waste solvents, oil and coolants.
Violation Division: Los Angeles County Fire Department
Violation Program: HW
Violation Source: CERS

Site ID: 2690
Site Name: ABS AUTO BODY REPAIR & PAINT
Violation Date: 08-03-2016
Citation: 22 CCR 12 66262.12 - California Code of Regulations, Title 22, Chapter 12, Section(s) 66262.12
Violation Description: Failure to obtain an Identification Number prior to treating, storing, disposing of, transporting or offering for transportation any hazardous waste.
Violation Notes: Returned to compliance on 11/21/2016. OBSERVATION: This facility does not have a valid EPA ID number to manage hazardous waste. A hazardous waste generator shall not treat, store, dispose of, transport or offer for transportation, hazardous waste without an EPA ID number. CORRECTIVE ACTION: Immediately obtain an EPA ID number through DTSC to manage hazardous waste and submit evidence to the CUPA 30 days from now.
Violation Division: Los Angeles County Fire Department
Violation Program: HW
Violation Source: CERS

Site ID: 2690
Site Name: ABS AUTO BODY REPAIR & PAINT
Violation Date: 03-05-2020
Citation: 22 CCR 12 66262.34(f) - California Code of Regulations, Title 22, Chapter 12, Section(s) 66262.34(f)
Violation Description: Failure to properly label hazardous waste accumulation containers and portable tanks with the following requirements: "Hazardous Waste", name and address of the generator, physical and chemical characteristics of the Hazardous Waste, and starting accumulation date.
Violation Notes: Returned to compliance on 03/05/2020. OBSERVATION: 1x 55 gallon drum of used oil and 1x 55 gallon drum of used antifreeze located in the waste storage was observed without a hazardous waste label. CORRECTIVE ACTION: Submit a photo to the CUPA demonstrating that the container listed above has been properly labeled. (Labels attached during inspection. Corrected.)
Violation Division: Los Angeles County Fire Department
Violation Program: HW
Violation Source: CERS

Site ID: 2690
Site Name: ABS AUTO BODY REPAIR & PAINT
Violation Date: 08-03-2016
Citation: HSC 6.95 25508(a)(1) - California Health and Safety Code, Chapter 6.95, Section(s) 25508(a)(1)
Violation Description: Failure to complete and electronically submit a business plan when

Map ID
Direction
Distance
Elevation

MAP FINDINGS

Site

Database(s)

EDR ID Number
EPA ID Number

ABS AUTO BODY REPAIR & PAINT (Continued)

S113156372

Violation Notes: storing/handling a hazardous material at or above reportable quantities.
Returned to compliance on 11/21/2016. OBSERVATION: A business plan has not been received by the CUPA. The facility was previously sent a notice/request from the CUPA for the submittal of a business plan by April 1, 2016. CORRECTIVE ACTION: Submit the business plan electronically in the California Environmental Reporting System (CERS) and implement immediately.

Violation Division: Los Angeles County Fire Department
Violation Program: HMRRP
Violation Source: CERS

Site ID: 2690
Site Name: ABS AUTO BODY REPAIR & PAINT
Violation Date: 08-03-2016
Citation: HSC 6.5 Multiple - California Health and Safety Code, Chapter 6.5, Section(s) Multiple

Violation Description: Hazardous Waste Generator Program - Operations/Maintenance - General
Violation Notes: Returned to compliance on 11/21/2016. OBSERVATION: Ten empty drums were not properly labeled. CORRECTIVE ACTION: Each empty container larger than 5 gallons that previously held a hazardous material must be marked with the date it was emptied and be shipped for recycling, reconditioning, or reclamation of its scrap value G or managed on site in such a manner G within one year of being emptied. 22CCR 11 66261.7

Violation Division: Los Angeles County Fire Department
Violation Program: HW
Violation Source: CERS

Evaluation:
Eval General Type: Compliance Evaluation Inspection
Eval Date: 03-26-2013
Violations Found: Yes
Eval Type: Routine done by local agency
Eval Notes: Inspected by A Liu, HMS II Consent by A Huyah
Eval Division: Los Angeles County Fire Department
Eval Program: HW
Eval Source: CERS

Eval General Type: Compliance Evaluation Inspection
Eval Date: 08-03-2016
Violations Found: Yes
Eval Type: Routine done by local agency
Eval Notes: Charles Banh, Estimator
Eval Division: Los Angeles County Fire Department
Eval Program: HMRRP
Eval Source: CERS

Eval General Type: Compliance Evaluation Inspection
Eval Date: 08-03-2016
Violations Found: Yes
Eval Type: Routine done by local agency
Eval Notes: Charles Banh, Estimator
Eval Division: Los Angeles County Fire Department
Eval Program: HW
Eval Source: CERS

Eval General Type: Other/Unknown

Map ID
Direction
Distance
Elevation

MAP FINDINGS

Site

Database(s)

EDR ID Number
EPA ID Number

ABS AUTO BODY REPAIR & PAINT (Continued)

S113156372

Eval Date: 11-21-2016
Violations Found: No
Eval Type: Other, not routine, done by local agency
Eval Notes: CERS submittal reviewed; Site Map and Facility Information corrected on site; NOV abated.
Eval Division: Los Angeles County Fire Department
Eval Program: HMRRP
Eval Source: CERS

Eval General Type: Other/Unknown
Eval Date: 11-21-2016
Violations Found: No
Eval Type: Other, not routine, done by local agency
Eval Notes: Proper labels applied on all containers; EPA ID activated; NOV abated.
Eval Division: Los Angeles County Fire Department
Eval Program: HW
Eval Source: CERS

Eval General Type: Compliance Evaluation Inspection
Eval Date: 03-05-2020
Violations Found: Yes
Eval Type: Routine done by local agency
Eval Notes: Not reported
Eval Division: Los Angeles County Fire Department
Eval Program: HW
Eval Source: CERS

Eval General Type: Compliance Evaluation Inspection
Eval Date: 03-05-2020
Violations Found: Yes
Eval Type: Routine done by local agency
Eval Notes: Kevin Du, manager
Eval Division: Los Angeles County Fire Department
Eval Program: HMRRP
Eval Source: CERS

Eval General Type: Compliance Evaluation Inspection
Eval Date: 03-26-2013
Violations Found: Yes
Eval Type: Routine done by local agency
Eval Notes: Inspected by A Liu, HMS II Consent by A Huyah
Eval Division: Los Angeles County Fire Department
Eval Program: HMRRP
Eval Source: CERS

Affiliation:
Affiliation Type Desc: CUPA District
Entity Name: Los Angeles County Fire
Entity Title: Not reported
Affiliation Address: 5825 Rickenbacker Road
Affiliation City: Commerce
Affiliation State: CA
Affiliation Country: Not reported
Affiliation Zip: 90040-3027
Affiliation Phone: (323) 890-4000

Affiliation Type Desc: Legal Owner

Map ID
Direction
Distance
Elevation

MAP FINDINGS

Site

Database(s)

EDR ID Number
EPA ID Number

ABS AUTO BODY REPAIR & PAINT (Continued)

S113156372

Entity Name: HUANG QUYEN
Entity Title: Not reported
Affiliation Address: 2570 CHICO AVE
Affiliation City: SOUTH EL MONTE
Affiliation State: CA
Affiliation Country: United States
Affiliation Zip: 91733
Affiliation Phone: (626) 279-6485

Affiliation Type Desc: Operator
Entity Name: HUANG QUYEN
Entity Title: Not reported
Affiliation Address: Not reported
Affiliation City: Not reported
Affiliation State: Not reported
Affiliation Country: Not reported
Affiliation Zip: Not reported
Affiliation Phone: (626) 279-6485

Affiliation Type Desc: Document Preparer
Entity Name: HOWARD Y LEE
Entity Title: Not reported
Affiliation Address: Not reported
Affiliation City: Not reported
Affiliation State: Not reported
Affiliation Country: Not reported
Affiliation Zip: Not reported
Affiliation Phone: Not reported

Affiliation Type Desc: Parent Corporation
Entity Name: ABS AUTO BODY REPAIR & PAINT
Entity Title: Not reported
Affiliation Address: Not reported
Affiliation City: Not reported
Affiliation State: Not reported
Affiliation Country: Not reported
Affiliation Zip: Not reported
Affiliation Phone: Not reported

Affiliation Type Desc: Environmental Contact
Entity Name: HUANG QUYEN
Entity Title: Not reported
Affiliation Address: 2570 CHICO AVE
Affiliation City: SOUTH EL MONTE
Affiliation State: CA
Affiliation Country: Not reported
Affiliation Zip: 91733
Affiliation Phone: Not reported

Affiliation Type Desc: Facility Mailing Address
Entity Name: Mailing Address
Entity Title: Not reported
Affiliation Address: 2570 CHICO AVE
Affiliation City: SOUTH EL MONTE
Affiliation State: CA
Affiliation Country: Not reported
Affiliation Zip: 91733

Map ID
Direction
Distance
Elevation

MAP FINDINGS

Site

Database(s)

EDR ID Number
EPA ID Number

ABS AUTO BODY REPAIR & PAINT (Continued)

S113156372

Affiliation Phone: Not reported

HWTS:

Name: ABS AUTO BODY REPAIR & PAINT
Address: 2570 CHICO AVE
Address 2: Not reported
City,State,Zip: SOUTH EL MONTE, CA 917331615
EPA ID: CAL000344053
Inactive Date: Not reported
Create Date: 06/18/2009
Last Act Date: 09/14/2020
Mailing Name: Not reported
Mailing Address: 2570 CHICO AVE
Mailing Address 2: Not reported
Mailing City,State,Zip: SOUTH EL MONTE, CA 917331615
Owner Name: HUANG YEN QUYEN
Owner Address: 2570 CHICO AVE
Owner Address 2: Not reported
Owner City,State,Zip: SOUTH EL MONTE, CA 917331615
Contact Name: KEVIN DU HUANG
Contact Address: 2570 CHICO AVE
Contact Address 2: Not reported
City,State,Zip: SOUTH EL MONTE, CA 91733

NAICS:

EPA ID: CAL000344053
Create Date: 2009-06-18 11:04:13.450
NAICS Code: 811121
NAICS Description: Automotive Body, Paint, and Interior Repair and Maintenance
Issued EPA ID Date: 2009-06-18 11:04:13.43300
Inactive Date: Not reported
Facility Name: ABS AUTO BODY REPAIR & PAINT
Facility Address: 2570 CHICO AVE
Facility Address 2: Not reported
Facility City: SOUTH EL MONTE
Facility County: Not reported
Facility State: CA
Facility Zip: 917331615

C19
East
< 1/8
0.015 mi.
77 ft.

ABS AUTO BODY REPAIR & PAINT
2570 CHICO AVE
SOUTH EL MONTE, CA 91733

RCRA NonGen / NLR 1025867982
CAL000344053

Site 2 of 4 in cluster C

Relative:
Higher
Actual:
246 ft.

RCRA NonGen / NLR:
Date Form Received by Agency: 2009-06-18 00:00:00.0
Handler Name: ABS AUTO BODY REPAIR & PAINT
Handler Address: 2570 CHICO AVE
Handler City,State,Zip: SOUTH EL MONTE, CA 91733-1615
EPA ID: CAL000344053
Contact Name: KEVIN DU HUANG
Contact Address: 2570 CHICO AVE
Contact City,State,Zip: SOUTH EL MONTE, CA 91733-1615
Contact Telephone: 626-279-6485
Contact Fax: 626-279-1104

Map ID
 Direction
 Distance
 Elevation

MAP FINDINGS

Site

Database(s)

EDR ID Number
 EPA ID Number

ABS AUTO BODY REPAIR & PAINT (Continued)

1025867982

Contact Email:	ABSAUTOBODY1@GMAIL.COM
Contact Title:	Not reported
EPA Region:	09
Land Type:	Not reported
Federal Waste Generator Description:	Not a generator, verified
Non-Notifier:	Not reported
Biennial Report Cycle:	Not reported
Accessibility:	Not reported
Active Site Indicator:	Not reported
State District Owner:	Not reported
State District:	Not reported
Mailing Address:	2570 CHICO AVE
Mailing City,State,Zip:	SOUTH EL MONTE, CA 91733-1615
Owner Name:	HUANG YEN QUYEN
Owner Type:	Other
Operator Name:	KEVIN DU HUANG
Operator Type:	Other
Short-Term Generator Activity:	No
Importer Activity:	No
Mixed Waste Generator:	No
Transporter Activity:	No
Transfer Facility Activity:	No
Recycler Activity with Storage:	No
Small Quantity On-Site Burner Exemption:	No
Smelting Melting and Refining Furnace Exemption:	No
Underground Injection Control:	No
Off-Site Waste Receipt:	No
Universal Waste Indicator:	No
Universal Waste Destination Facility:	No
Federal Universal Waste:	No
Active Site Fed-Reg Treatment Storage and Disposal Facility:	Not reported
Active Site Converter Treatment storage and Disposal Facility:	Not reported
Active Site State-Reg Treatment Storage and Disposal Facility:	Not reported
Active Site State-Reg Handler:	---
Federal Facility Indicator:	Not reported
Hazardous Secondary Material Indicator:	N
Sub-Part K Indicator:	Not reported
Commercial TSD Indicator:	No
Treatment Storage and Disposal Type:	Not reported
2018 GPRA Permit Baseline:	Not on the Baseline
2018 GPRA Renewals Baseline:	Not on the Baseline
Permit Renewals Workload Universe:	Not reported
Permit Workload Universe:	Not reported
Permit Progress Universe:	Not reported
Post-Closure Workload Universe:	Not reported
Closure Workload Universe:	Not reported
202 GPRA Corrective Action Baseline:	No
Corrective Action Workload Universe:	No
Subject to Corrective Action Universe:	No
Non-TSDs Where RCRA CA has Been Imposed Universe:	No
TSDs Potentially Subject to CA Under 3004 (u)/(v) Universe:	No
TSDs Only Subject to CA under Discretionary Auth Universe:	No
Corrective Action Priority Ranking:	No NCAPS ranking
Environmental Control Indicator:	No
Institutional Control Indicator:	No
Human Exposure Controls Indicator:	N/A
Groundwater Controls Indicator:	N/A

Map ID
 Direction
 Distance
 Elevation

MAP FINDINGS

Site

Database(s)

EDR ID Number
 EPA ID Number

ABS AUTO BODY REPAIR & PAINT (Continued)

1025867982

Operating TSDF Universe:	Not reported
Full Enforcement Universe:	Not reported
Significant Non-Complier Universe:	No
Unaddressed Significant Non-Complier Universe:	No
Addressed Significant Non-Complier Universe:	No
Significant Non-Complier With a Compliance Schedule Universe:	No
Financial Assurance Required:	Not reported
Handler Date of Last Change:	2019-09-10 12:40:54.0
Recognized Trader-Importer:	No
Recognized Trader-Exporter:	No
Importer of Spent Lead Acid Batteries:	No
Exporter of Spent Lead Acid Batteries:	No
Recycler Activity Without Storage:	No
Manifest Broker:	No
Sub-Part P Indicator:	No

Handler - Owner Operator:

Owner/Operator Indicator:	Owner
Owner/Operator Name:	HUANG YEN QUYEN
Legal Status:	Other
Date Became Current:	Not reported
Date Ended Current:	Not reported
Owner/Operator Address:	2570 CHICO AVE
Owner/Operator City,State,Zip:	SOUTH EL MONTE, CA 91733-1615
Owner/Operator Telephone:	626-279-6485
Owner/Operator Telephone Ext:	Not reported
Owner/Operator Fax:	Not reported
Owner/Operator Email:	Not reported

Owner/Operator Indicator:	Operator
Owner/Operator Name:	KEVIN DU HUANG
Legal Status:	Other
Date Became Current:	Not reported
Date Ended Current:	Not reported
Owner/Operator Address:	2570 CHICO AVE
Owner/Operator City,State,Zip:	SOUTH EL MONTE, CA 91733-1615
Owner/Operator Telephone:	626-279-6485
Owner/Operator Telephone Ext:	Not reported
Owner/Operator Fax:	Not reported
Owner/Operator Email:	Not reported

Historic Generators:

Receive Date:	2009-06-18 00:00:00.0
Handler Name:	ABS AUTO BODY REPAIR & PAINT
Federal Waste Generator Description:	Not a generator, verified
State District Owner:	Not reported
Large Quantity Handler of Universal Waste:	No
Recognized Trader Importer:	Not reported
Recognized Trader Exporter:	Not reported
Spent Lead Acid Battery Importer:	Not reported
Spent Lead Acid Battery Exporter:	Not reported
Current Record:	Yes
Non Storage Recycler Activity:	Not reported
Electronic Manifest Broker:	Not reported

Map ID
 Direction
 Distance
 Elevation

MAP FINDINGS

Site

Database(s)

EDR ID Number
 EPA ID Number

ABS AUTO BODY REPAIR & PAINT (Continued)

1025867982

List of NAICS Codes and Descriptions:

NAICS Code: 811121
 NAICS Description: AUTOMOTIVE BODY, PAINT, AND INTERIOR REPAIR AND MAINTENANCE

Facility Has Received Notices of Violations:

Violations: No Violations Found

Evaluation Action Summary:

Evaluations: No Evaluations Found

A20
ESE
< 1/8
0.015 mi.
77 ft.

AMC FORKLIFT GENERATOR STARTER CO
2504 CHICO AVE
SOUTH EL MONTE, CA 91733
Site 16 of 23 in cluster A

RCRA-SQG 1000114405
FINDS CAD982323776
ECHO

Relative:
Higher
Actual:
245 ft.

RCRA-SQG:
 Date Form Received by Agency: 1996-09-01 00:00:00.0
 Handler Name: AMC FORKLIFT GENERATOR STARTER CO
 Handler Address: 2504 CHICO AVE
 Handler City,State,Zip: SOUTH EL MONTE, CA 91733
 EPA ID: CAD982323776
 Contact Name: Not reported
 Contact Address: Not reported
 Contact City,State,Zip: Not reported
 Contact Telephone: Not reported
 Contact Fax: Not reported
 Contact Email: Not reported
 Contact Title: Not reported
 EPA Region: 09
 Land Type: Not reported
 Federal Waste Generator Description: Small Quantity Generator
 Non-Notifier: Not reported
 Biennial Report Cycle: Not reported
 Accessibility: Not reported
 Active Site Indicator: Handler Activities
 State District Owner: CA
 State District: 3
 Mailing Address: CHICO AVE
 Mailing City,State,Zip: SOUTH EL MONTE, CA 91733
 Owner Name: SOSA ALFONSO
 Owner Type: Private
 Operator Name: NOT REQUIRED
 Operator Type: Private
 Short-Term Generator Activity: No
 Importer Activity: No
 Mixed Waste Generator: No
 Transporter Activity: No
 Transfer Facility Activity: No
 Recycler Activity with Storage: No
 Small Quantity On-Site Burner Exemption: No
 Smelting Melting and Refining Furnace Exemption: No
 Underground Injection Control: No
 Off-Site Waste Receipt: No
 Universal Waste Indicator: No

Map ID
 Direction
 Distance
 Elevation

MAP FINDINGS

Site

Database(s)

EDR ID Number
 EPA ID Number

AMC FORKLIFT GENERATOR STARTER CO (Continued)

1000114405

Universal Waste Destination Facility:	No
Federal Universal Waste:	No
Active Site Fed-Reg Treatment Storage and Disposal Facility:	Not reported
Active Site Converter Treatment storage and Disposal Facility:	Not reported
Active Site State-Reg Treatment Storage and Disposal Facility:	Not reported
Active Site State-Reg Handler:	---
Federal Facility Indicator:	Not reported
Hazardous Secondary Material Indicator:	NN
Sub-Part K Indicator:	Not reported
Commercial TSD Indicator:	No
Treatment Storage and Disposal Type:	Not reported
2018 GPRA Permit Baseline:	Not on the Baseline
2018 GPRA Renewals Baseline:	Not on the Baseline
Permit Renewals Workload Universe:	Not reported
Permit Workload Universe:	Not reported
Permit Progress Universe:	Not reported
Post-Closure Workload Universe:	Not reported
Closure Workload Universe:	Not reported
202 GPRA Corrective Action Baseline:	No
Corrective Action Workload Universe:	No
Subject to Corrective Action Universe:	No
Non-TSDFs Where RCRA CA has Been Imposed Universe:	No
TSDFs Potentially Subject to CA Under 3004 (u)/(v) Universe:	No
TSDFs Only Subject to CA under Discretionary Auth Universe:	No
Corrective Action Priority Ranking:	No NCAPS ranking
Environmental Control Indicator:	No
Institutional Control Indicator:	No
Human Exposure Controls Indicator:	N/A
Groundwater Controls Indicator:	N/A
Operating TSDF Universe:	Not reported
Full Enforcement Universe:	Not reported
Significant Non-Complier Universe:	No
Unaddressed Significant Non-Complier Universe:	No
Addressed Significant Non-Complier Universe:	No
Significant Non-Complier With a Compliance Schedule Universe:	No
Financial Assurance Required:	Not reported
Handler Date of Last Change:	2000-09-15 17:30:10.0
Recognized Trader-Importer:	No
Recognized Trader-Exporter:	No
Importer of Spent Lead Acid Batteries:	No
Exporter of Spent Lead Acid Batteries:	No
Recycler Activity Without Storage:	Not reported
Manifest Broker:	Not reported
Sub-Part P Indicator:	No

Handler - Owner Operator:

Owner/Operator Indicator:	Operator
Owner/Operator Name:	NOT REQUIRED
Legal Status:	Private
Date Became Current:	Not reported
Date Ended Current:	Not reported
Owner/Operator Address:	NOT REQUIRED
Owner/Operator City,State,Zip:	NOT REQUIRED, ME 99999
Owner/Operator Telephone:	415-555-1212
Owner/Operator Telephone Ext:	Not reported
Owner/Operator Fax:	Not reported

Map ID
Direction
Distance
Elevation

MAP FINDINGS

Site

Database(s)

EDR ID Number
EPA ID Number

AMC FORKLIFT GENERATOR STARTER CO (Continued)

1000114405

Owner/Operator Email: Not reported
Owner/Operator Indicator: Owner
Owner/Operator Name: SOSA ALFONSO
Legal Status: Private
Date Became Current: Not reported
Date Ended Current: Not reported
Owner/Operator Address: NOT REQUIRED
Owner/Operator City,State,Zip: NOT REQUIRED, ME 99999
Owner/Operator Telephone: 415-555-1212
Owner/Operator Telephone Ext: Not reported
Owner/Operator Fax: Not reported
Owner/Operator Email: Not reported

Historic Generators:

Receive Date: 1996-09-01 00:00:00.0
Handler Name: AMC FORKLIFT GENERATOR STARTER CO
Federal Waste Generator Description: Small Quantity Generator
State District Owner: CA
Large Quantity Handler of Universal Waste: No
Recognized Trader Importer: No
Recognized Trader Exporter: No
Spent Lead Acid Battery Importer: No
Spent Lead Acid Battery Exporter: No
Current Record: Yes
Non Storage Recycler Activity: Not reported
Electronic Manifest Broker: Not reported

List of NAICS Codes and Descriptions:

NAICS Codes: No NAICS Codes Found

Facility Has Received Notices of Violations:

Violations: No Violations Found

Evaluation Action Summary:

Evaluations: No Evaluations Found

FINDS:

Registry ID: 110002794593

Click Here:

Environmental Interest/Information System:

RCRAInfo is a national information system that supports the Resource Conservation and Recovery Act (RCRA) program through the tracking of events and activities related to facilities that generate, transport, and treat, store, or dispose of hazardous waste. RCRAInfo allows RCRA program staff to track the notification, permit, compliance, and corrective action activities required under RCRA.

[Click this hyperlink](#) while viewing on your computer to access additional FINDS: detail in the EDR Site Report.

ECHO:

Envid: 1000114405

Map ID
 Direction
 Distance
 Elevation

MAP FINDINGS

EDR ID Number
 EPA ID Number

AMC FORKLIFT GENERATOR STARTER CO (Continued)

1000114405

Registry ID: 110002794593
 DFR URL: <http://echo.epa.gov/detailed-facility-report?fid=110002794593>
 Name: AMC FORKLIFT GENERATOR STARTER CO
 Address: 2504 CHICO AVE
 City,State,Zip: SOUTH EL MONTE, CA 91733

A21
East
< 1/8
0.017 mi.
92 ft.

HIGH STRESS CASTING CORP.
2524 CHICO AVE
SOUTH EL MONTE, CA 91733

WIP S106765670
N/A

Site 17 of 23 in cluster A

Relative:
Higher

WIP:
 Name: HIGH STRESS CASTING CORP.
 Address: 2524 Chico Ave
 City,State,Zip: SOUTH EL MONTE, CA 91733
 Region: 4
 File Number: 107.1020
File Status: Historical
 Staff: PAR
 Facility Suite: Not reported

Actual:
246 ft.

C22
East
< 1/8
0.017 mi.
92 ft.

ALLOYS NON-FERROUS FOUNDRY
2532 CHICO AVE
SOUTH EL MONTE, CA 91733

WDS S103646698
WIP N/A
CIWQS

Site 3 of 4 in cluster C

Relative:
Higher

WDS:
 Name: ALLOYS NONFERROUS FOUNDRY INC
 Address: 2532 Chico Ave
 City: SOUTH EL MONTE
 Facility ID: 4 19I008000
 Facility Type: Industrial - Facility that treats and/or disposes of liquid or semisolid wastes from any servicing, producing, manufacturing or processing operation of whatever nature, including mining, gravel washing, geothermal operations, air conditioning, ship building and repairing, oil production, storage and disposal operations, water pumping.
 Facility Status: Active - Any facility with a continuous or seasonal discharge that is under Waste Discharge Requirements.
 NPDES Number: CAS000001 The 1st 2 characters designate the state. The remaining 7 are assigned by the Regional Board
 Subregion: 4
 Facility Telephone: 6262879891
 Facility Contact: HALLIE FRASER
 Agency Name: HARRY ROSE
 Agency Address: 2532 Chico Ave
 Agency City,St,Zip: South El Monte 917331615
 Agency Contact: HALLIE FRASER
 Agency Telephone: 6262879891
 Agency Type: Private
 SIC Code: 0
 SIC Code 2: Not reported
 Primary Waste Type: Not reported
 Primary Waste: Not reported

Actual:
246 ft.

Map ID
Direction
Distance
Elevation

MAP FINDINGS

Site

Database(s)

EDR ID Number
EPA ID Number

ALLOYS NON-FERROUS FOUNDRY (Continued)

S103646698

Waste Type2: Not reported
Waste2: Not reported
Primary Waste Type: Not reported
Secondary Waste: Not reported
Secondary Waste Type: Not reported
Design Flow: 0
Baseline Flow: 0
Reclamation: Not reported
POTW: Not reported
Treat To Water: Minor Threat to Water Quality. A violation of a regional board order should cause a relatively minor impairment of beneficial uses compared to a major or minor threat. Not: All nurds without a TTWQ will be considered a minor threat to water quality unless coded at a higher Level. A Zero (0) may be used to code those NURDS that are found to represent no threat to water quality.
Complexity: Category C - Facilities having no waste treatment systems, such as cooling water dischargers or those who must comply through best management practices, facilities with passive waste treatment and disposal systems, such as septic systems with subsurface disposal, or dischargers having waste storage systems with land disposal such as dairy waste ponds.

WIP:

Name: ALLOYS NON-FERROUS FOUNDRY
Address: 2532 Chico Ave
City,State,Zip: SOUTH EL MONTE, CA 91733
Region: 4
File Number: 107.0540
File Status: Historical
Staff: PAR
Facility Suite: Not reported

CIWQS:

Name: ALLOYS NONFERROUS FOUNDRY INC
Address: 2532 CHICO AVE
City,State,Zip: SOUTH EL MONTE, CA 91733
Agency: Alloys Nonferrous Foundry Inc
Agency Address: 5310 Southern Ave, South Gate, CA 90280
Place/Project Type: Industrial - Aluminum Foundries
SIC/NAICS: 3365
Region: 4
Program: INDSTW
Regulatory Measure Status: Terminated
Regulatory Measure Type: Storm water industrial
Order Number: 2014-0057-DWQ
WDID: 4 19I008000
NPDES Number: CAS000001
Adoption Date: 01/01/1900
Effective Date: 09/26/1992
Termination Date: 06/28/2010
Expiration/Review Date: 01/01/1900
Design Flow: Not reported
Major/Minor: Not reported
Complexity: Not reported
TTWQ: Not reported
Enforcement Actions within 5 years: 0

Map ID
Direction
Distance
Elevation

MAP FINDINGS

Site

Database(s)

EDR ID Number
EPA ID Number

ALLOYS NON-FERROUS FOUNDRY (Continued)

S103646698

Violations within 5 years: 0
Latitude: 34.05823
Longitude: -118.06006

A23
ESE
< 1/8
0.017 mi.
92 ft.

IMPORT GLASS CORP.
2510 CHICO AVE
SOUTH EL MONTE, CA 91733

Site 18 of 23 in cluster A

WIP S106765645
N/A

Relative:
Higher
Actual:
246 ft.

WIP:
Name: IMPORT GLASS CORP.
Address: 2510 Chico Ave
City,State,Zip: SOUTH EL MONTE, CA 91733
Region: 4
File Number: 107.0986
File Status: Historical
Staff: PAR
Facility Suite: Not reported

A24
ESE
< 1/8
0.018 mi.
93 ft.

M. V. A. ENTERPRISES INC.
2466 CHICO AVE
SOUTH EL MONTE, CA 91733

Site 19 of 23 in cluster A

WIP S106766188
N/A

Relative:
Higher
Actual:
245 ft.

WIP:
Name: M. V. A. ENTERPRISES INC.
Address: 2466 Chico Ave
City,State,Zip: SOUTH EL MONTE, CA 91733
Region: 4
File Number: 107.2176
File Status: Not reported
Staff: UNIDENTIFIED
Facility Suite: Not reported

B25
WNW
< 1/8
0.018 mi.
96 ft.

TONEY'S AUTO ELECTRIC
2547 ROSEMEAD BLVD
SOUTH EL MONTE, CA 91733

Site 3 of 8 in cluster B

WIP S106766033
N/A

Relative:
Higher
Actual:
241 ft.

WIP:
Name: TONEY'S AUTO ELECTRIC
Address: 2547 Rosemead Blvd
City,State,Zip: SOUTH EL MONTE, CA 91733
Region: 4
File Number: 107.1607
File Status: Not reported
Staff: UNIDENTIFIED
Facility Suite: A

Map ID
 Direction
 Distance
 Elevation

MAP FINDINGS

Site

Database(s)

EDR ID Number
 EPA ID Number

B26
West
< 1/8
0.018 mi.
96 ft.

TRIO CARBURETOR
2545 ROSEMEAD BLVD
SOUTH EL MONTE, CA 91733

RCRA-SQG **1000596740**
FINDS **CAD983607193**
ECHO

Site 4 of 8 in cluster B

Relative:
Higher
Actual:
241 ft.

RCRA-SQG:		1991-09-23 00:00:00.0
Date Form Received by Agency:		
Handler Name:	TRIO CARBURETOR	
Handler Address:	2545 ROSEMEAD BLVD	
Handler City,State,Zip:	SOUTH EL MONTE, CA 91733	
EPA ID:	CAD983607193	
Contact Name:	JUAN GALINDO	
Contact Address:	2545 ROSEMEAD BLVD	
Contact City,State,Zip:	SOUTH EL MONTE, CA 91733	
Contact Telephone:	818-452-0732	
Contact Fax:	Not reported	
Contact Email:	Not reported	
Contact Title:	Not reported	
EPA Region:	09	
Land Type:	Private	
Federal Waste Generator Description:	Small Quantity Generator	
Non-Notifier:	Not reported	
Biennial Report Cycle:	Not reported	
Accessibility:	Not reported	
Active Site Indicator:	Handler Activities	
State District Owner:	Not reported	
State District:	Not reported	
Mailing Address:	ROSEMEAD BLVD	
Mailing City,State,Zip:	SOUTH EL MONTE, CA 91733	
Owner Name:	MIMH LAM	
Owner Type:	Private	
Operator Name:	Not reported	
Operator Type:	Not reported	
Short-Term Generator Activity:	No	
Importer Activity:	No	
Mixed Waste Generator:	No	
Transporter Activity:	No	
Transfer Facility Activity:	No	
Recycler Activity with Storage:	No	
Small Quantity On-Site Burner Exemption:	No	
Smelting Melting and Refining Furnace Exemption:	No	
Underground Injection Control:	No	
Off-Site Waste Receipt:	No	
Universal Waste Indicator:	No	
Universal Waste Destination Facility:	No	
Federal Universal Waste:	No	
Active Site Fed-Reg Treatment Storage and Disposal Facility:	Not reported	
Active Site Converter Treatment storage and Disposal Facility:	Not reported	
Active Site State-Reg Treatment Storage and Disposal Facility:	Not reported	
Active Site State-Reg Handler:	---	
Federal Facility Indicator:	Not reported	
Hazardous Secondary Material Indicator:	NN	
Sub-Part K Indicator:	Not reported	
Commercial TSD Indicator:	No	
Treatment Storage and Disposal Type:	Not reported	
2018 GPRP Permit Baseline:	Not on the Baseline	
2018 GPRP Renewals Baseline:	Not on the Baseline	
Permit Renewals Workload Universe:	Not reported	

Map ID
 Direction
 Distance
 Elevation

MAP FINDINGS

Site

Database(s)

EDR ID Number
 EPA ID Number

TRIO CARBURETOR (Continued)

1000596740

Permit Workload Universe:	Not reported
Permit Progress Universe:	Not reported
Post-Closure Workload Universe:	Not reported
Closure Workload Universe:	Not reported
202 GPRA Corrective Action Baseline:	No
Corrective Action Workload Universe:	No
Subject to Corrective Action Universe:	No
Non-TSDFs Where RCRA CA has Been Imposed Universe:	No
TSDFs Potentially Subject to CA Under 3004 (u)/(v) Universe:	No
TSDFs Only Subject to CA under Discretionary Auth Universe:	No
Corrective Action Priority Ranking:	No NCAPS ranking
Environmental Control Indicator:	No
Institutional Control Indicator:	No
Human Exposure Controls Indicator:	N/A
Groundwater Controls Indicator:	N/A
Operating TSDF Universe:	Not reported
Full Enforcement Universe:	Not reported
Significant Non-Complier Universe:	No
Unaddressed Significant Non-Complier Universe:	No
Addressed Significant Non-Complier Universe:	No
Significant Non-Complier With a Compliance Schedule Universe:	No
Financial Assurance Required:	Not reported
Handler Date of Last Change:	2000-09-15 17:30:37.0
Recognized Trader-Importer:	No
Recognized Trader-Exporter:	No
Importer of Spent Lead Acid Batteries:	No
Exporter of Spent Lead Acid Batteries:	No
Recycler Activity Without Storage:	Not reported
Manifest Broker:	Not reported
Sub-Part P Indicator:	No

Handler - Owner Operator:

Owner/Operator Indicator:	Owner
Owner/Operator Name:	MIMH LAM
Legal Status:	Private
Date Became Current:	Not reported
Date Ended Current:	Not reported
Owner/Operator Address:	1221 S PINE ST
Owner/Operator City,State,Zip:	SAN GABRIEL, CA 91776
Owner/Operator Telephone:	818-286-3190
Owner/Operator Telephone Ext:	Not reported
Owner/Operator Fax:	Not reported
Owner/Operator Email:	Not reported

Historic Generators:

Receive Date:	1991-09-23 00:00:00.0
Handler Name:	TRIO CARBURETOR
Federal Waste Generator Description:	Small Quantity Generator
State District Owner:	Not reported
Large Quantity Handler of Universal Waste:	No
Recognized Trader Importer:	No
Recognized Trader Exporter:	No
Spent Lead Acid Battery Importer:	No
Spent Lead Acid Battery Exporter:	No
Current Record:	Yes

Map ID
 Direction
 Distance
 Elevation

MAP FINDINGS

	Site	Database(s)	EDR ID Number EPA ID Number
--	------	-------------	--------------------------------

TRIO CARBURETOR (Continued)

1000596740

Non Storage Recycler Activity:	Not reported
Electronic Manifest Broker:	Not reported
List of NAICS Codes and Descriptions:	
NAICS Codes:	No NAICS Codes Found
Facility Has Received Notices of Violations:	
Violations:	No Violations Found
Evaluation Action Summary:	
Evaluations:	No Evaluations Found

FINDS:

Registry ID: 110002861948

Click Here:

Environmental Interest/Information System:

RCRAInfo is a national information system that supports the Resource Conservation and Recovery Act (RCRA) program through the tracking of events and activities related to facilities that generate, transport, and treat, store, or dispose of hazardous waste. RCRAInfo allows RCRA program staff to track the notification, permit, compliance, and corrective action activities required under RCRA.

[Click this hyperlink](#) while viewing on your computer to access additional FINDS: detail in the EDR Site Report.

ECHO:

Envid:	1000596740
Registry ID:	110002861948
DFR URL:	http://echo.epa.gov/detailed-facility-report?fid=110002861948
Name:	TRIO CARBURETOR
Address:	2545 ROSEMEAD BLVD
City,State,Zip:	SOUTH EL MONTE, CA 91733

D27
NNE
 < 1/8
 0.020 mi.
 103 ft.

COLE LIGHTING
2560 NORTH ROSEMEAD BLVD
SOUTH EL MONTE, CA 91733

RCRA NonGen / NLR **1024792426**
CAL000121990

Site 1 of 3 in cluster D

Relative:
Higher
Actual:
 243 ft.

RCRA NonGen / NLR:		
Date Form Received by Agency:	COLE LIGHTING	1994-04-27 00:00:00.0
Handler Name:		
Handler Address:		2560 NORTH ROSEMEAD BLVD
Handler City,State,Zip:		SOUTH EL MONTE, CA 91733-0000
EPA ID:		CAL000121990
Contact Name:		GUSTAVO CASTILLO
Contact Address:		2560 ROSEMEAD BLVD
Contact City,State,Zip:		SOUTH EL MONTE, CA 91733
Contact Telephone:		626-443-2473
Contact Fax:		000-000-0000
Contact Email:		GCASTILLO@COLELIGHTING.COM
Contact Title:		Not reported
EPA Region:		09

Map ID
 Direction
 Distance
 Elevation

MAP FINDINGS

Site

Database(s)

EDR ID Number
 EPA ID Number

COLE LIGHTING (Continued)

1024792426

Land Type:	Not reported
Federal Waste Generator Description:	Not a generator, verified
Non-Notifier:	Not reported
Biennial Report Cycle:	Not reported
Accessibility:	Not reported
Active Site Indicator:	Handler Activities
State District Owner:	Not reported
State District:	Not reported
Mailing Address:	2560 ROSEMEAD BLVD
Mailing City, State, Zip:	SOUTH EL MONTE, CA 91733-1593
Owner Name:	COLE LIGHTING, INC.
Owner Type:	Other
Operator Name:	GUSTAVO CASTILLO
Operator Type:	Other
Short-Term Generator Activity:	No
Importer Activity:	No
Mixed Waste Generator:	No
Transporter Activity:	No
Transfer Facility Activity:	No
Recycler Activity with Storage:	No
Small Quantity On-Site Burner Exemption:	No
Smelting Melting and Refining Furnace Exemption:	No
Underground Injection Control:	No
Off-Site Waste Receipt:	No
Universal Waste Indicator:	Yes
Universal Waste Destination Facility:	Yes
Federal Universal Waste:	No
Active Site Fed-Reg Treatment Storage and Disposal Facility:	Not reported
Active Site Converter Treatment storage and Disposal Facility:	Not reported
Active Site State-Reg Treatment Storage and Disposal Facility:	Not reported
Active Site State-Reg Handler:	---
Federal Facility Indicator:	Not reported
Hazardous Secondary Material Indicator:	N
Sub-Part K Indicator:	Not reported
Commercial TSD Indicator:	No
Treatment Storage and Disposal Type:	Not reported
2018 GPRA Permit Baseline:	Not on the Baseline
2018 GPRA Renewals Baseline:	Not on the Baseline
Permit Renewals Workload Universe:	Not reported
Permit Workload Universe:	Not reported
Permit Progress Universe:	Not reported
Post-Closure Workload Universe:	Not reported
Closure Workload Universe:	Not reported
202 GPRA Corrective Action Baseline:	No
Corrective Action Workload Universe:	No
Subject to Corrective Action Universe:	No
Non-TSDs Where RCRA CA has Been Imposed Universe:	No
TSDs Potentially Subject to CA Under 3004 (u)/(v) Universe:	No
TSDs Only Subject to CA under Discretionary Auth Universe:	No
Corrective Action Priority Ranking:	No NCAPS ranking
Environmental Control Indicator:	No
Institutional Control Indicator:	No
Human Exposure Controls Indicator:	N/A
Groundwater Controls Indicator:	N/A
Operating TSD Universe:	Not reported
Full Enforcement Universe:	Not reported
Significant Non-Complier Universe:	No

Map ID
Direction
Distance
Elevation

MAP FINDINGS

Site

Database(s)

EDR ID Number
EPA ID Number

COLE LIGHTING (Continued)

1024792426

Unaddressed Significant Non-Complier Universe: No
Addressed Significant Non-Complier Universe: No
Significant Non-Complier With a Compliance Schedule Universe: No
Financial Assurance Required: Not reported
Handler Date of Last Change: 2018-09-05 15:42:46.0
Recognized Trader-Importer: No
Recognized Trader-Exporter: No
Importer of Spent Lead Acid Batteries: No
Exporter of Spent Lead Acid Batteries: No
Recycler Activity Without Storage: No
Manifest Broker: No
Sub-Part P Indicator: No

Handler - Owner Operator:

Owner/Operator Indicator: Owner
Owner/Operator Name: COLE LIGHTING, INC.
Legal Status: Other
Date Became Current: Not reported
Date Ended Current: Not reported
Owner/Operator Address: 2560 ROSEMEAD BLVD
Owner/Operator City,State,Zip: SOUTH EL MONTE, CA 91733-1593
Owner/Operator Telephone: 626-443-2473
Owner/Operator Telephone Ext: Not reported
Owner/Operator Fax: Not reported
Owner/Operator Email: Not reported

Owner/Operator Indicator: Operator
Owner/Operator Name: GUSTAVO CASTILLO
Legal Status: Other
Date Became Current: Not reported
Date Ended Current: Not reported
Owner/Operator Address: 2560 ROSEMEAD BLVD
Owner/Operator City,State,Zip: SOUTH EL MONTE, CA 91733
Owner/Operator Telephone: 626-443-2473
Owner/Operator Telephone Ext: Not reported
Owner/Operator Fax: Not reported
Owner/Operator Email: Not reported

Historic Generators:

Receive Date: 1994-04-27 00:00:00.0
Handler Name: COLE LIGHTING
Federal Waste Generator Description: Not a generator, verified
State District Owner: Not reported
Large Quantity Handler of Universal Waste: No
Recognized Trader Importer: No
Recognized Trader Exporter: No
Spent Lead Acid Battery Importer: No
Spent Lead Acid Battery Exporter: No
Current Record: Yes
Non Storage Recycler Activity: Not reported
Electronic Manifest Broker: Not reported

List of NAICS Codes and Descriptions:

NAICS Code: 335122
NAICS Description: COMMERCIAL, INDUSTRIAL, AND INSTITUTIONAL ELECTRIC LIGHTING FIXTURE

Map ID
 Direction
 Distance
 Elevation

MAP FINDINGS

Site

Database(s)

EDR ID Number
 EPA ID Number

COLE LIGHTING (Continued)

1024792426

MANUFACTURING

Facility Has Received Notices of Violations:

Violations: No Violations Found

Evaluation Action Summary:

Evaluations: No Evaluations Found

D28
NNE
< 1/8
0.020 mi.
103 ft.

C.W. COLE & CO. INC.
2560 ROSEMEAD BLVD
SOUTH EL MONTE, CA 91733
Site 2 of 3 in cluster D

NPDES S106765482
WIP N/A

Relative:
Higher
Actual:
243 ft.

NPDES:
 Name: CW COLE & COMPANY
 Address: 2560 ROSEMEAD BLVD
 City,State,Zip: SOUTH EL MONTE, CA 91733
 Facility Status: Active
 NPDES Number: CAS000001
 Region: 4
 Agency Number: 0
 Regulatory Measure ID: 531705
 Place ID: Not reported
 Order Number: 97-03-DWQ
 WDID: 4 19NEC008567
 Regulatory Measure Type: Enrollee
 Program Type: Industrial
 Adoption Date Of Regulatory Measure: Not reported
 Effective Date Of Regulatory Measure: 02/09/2021
 Termination Date Of Regulatory Measure: Not reported
 Expiration Date Of Regulatory Measure: Not reported
 Discharge Address: 2560 Rosemead Blvd
 Discharge Name: CW Cole & Company
 Discharge City: South El Monte
 Discharge State: California
 Discharge Zip: 91733
 Status: Not reported
 Status Date: Not reported
 Operator Name: Not reported
 Operator Address: Not reported
 Operator City: Not reported
 Operator State: Not reported
 Operator Zip: Not reported

Name: CW COLE & COMPANY
 Address: 2560 ROSEMEAD BLVD
 City,State,Zip: SOUTH EL MONTE, CA 91733
 Facility Status: Not reported
 NPDES Number: Not reported
 Region: Not reported
 Agency Number: Not reported
 Regulatory Measure ID: Not reported
 Place ID: Not reported
 Order Number: Not reported
 WDID: 4 19NEC008567

Map ID
 Direction
 Distance
 Elevation

MAP FINDINGS

Site

Database(s)

EDR ID Number
 EPA ID Number

C.W. COLE & CO. INC. (Continued)

S106765482

Regulatory Measure Type: Industrial
 Program Type: Not reported
 Adoption Date Of Regulatory Measure: Not reported
 Effective Date Of Regulatory Measure: Not reported
 Termination Date Of Regulatory Measure: Not reported
 Expiration Date Of Regulatory Measure: Not reported
 Discharge Address: Not reported
 Discharge Name: Not reported
 Discharge City: Not reported
 Discharge State: Not reported
 Discharge Zip: Not reported
 Status: Active
 Status Date: 02/09/2021
 Operator Name: CW Cole & Company
 Operator Address: 2560 Rosemead Blvd
 Operator City: South El Monte
 Operator State: California
 Operator Zip: 91733

WIP:

Name: C.W. COLE & CO. INC.
 Address: 2560 Rosemead Blvd
 City,State,Zip: SOUTH EL MONTE, CA 91733
 Region: 4
 File Number: 107.0745
File Status: Historical
 Staff: KELLIOTT
 Facility Suite: Not reported

D29
NNE
< 1/8
0.020 mi.
103 ft.

C. W. COLE & CO INC
2560 NO. ROSEMEAD BLVD.
SOUTH EL MONTE, CA 91733

CERS HAZ WASTE **S106827581**
EMI **N/A**
CERS

Site 3 of 3 in cluster D

Relative:
Higher
Actual:
243 ft.

CERS HAZ WASTE:
 Name: C W COLE & COMPANY INC
 Address: 2560 N ROSEMEAD BLVD
 City,State,Zip: SOUTH EL MONTE, CA 91733
 Site ID: 100936
 CERS ID: 10297873
 CERS Description: Hazardous Waste Generator

EMI:

Name: C. W. COLE & CO INC
 Address: 2560 NO. ROSEMEAD BLVD.
 City,State,Zip: SOUTH EL MONTE, CA 91733
 Year: 1987
 County Code: 19
 Air Basin: SC
 Facility ID: 3411
 Air District Name: SC
 SIC Code: 3679
 Air District Name: SOUTH COAST AQMD
 Community Health Air Pollution Info System: Not reported
 Consolidated Emission Reporting Rule: Not reported
 Total Organic Hydrocarbon Gases Tons/Yr: 0

Map ID
Direction
Distance
Elevation

MAP FINDINGS

Site

Database(s)

EDR ID Number
EPA ID Number

C. W. COLE & CO INC (Continued)

S106827581

Reactive Organic Gases Tons/Yr: 0
Carbon Monoxide Emissions Tons/Yr: 0
NOX - Oxides of Nitrogen Tons/Yr: 0
SOX - Oxides of Sulphur Tons/Yr: 0
Particulate Matter Tons/Yr: 0
Part. Matter 10 Micrometers and Smllr Tons/Yr:0

Name: C. W. COLE & CO INC
Address: 2560 NO. ROSEMEAD BLVD.
City,State,Zip: SOUTH EL MONTE, CA 91733
Year: 1990
County Code: 19
Air Basin: SC
Facility ID: 3411
Air District Name: SC
SIC Code: 3411
Air District Name: SOUTH COAST AQMD
Community Health Air Pollution Info System: Not reported
Consolidated Emission Reporting Rule: Not reported
Total Organic Hydrocarbon Gases Tons/Yr: 0
Reactive Organic Gases Tons/Yr: 0
Carbon Monoxide Emissions Tons/Yr: 0
NOX - Oxides of Nitrogen Tons/Yr: 0
SOX - Oxides of Sulphur Tons/Yr: 0
Particulate Matter Tons/Yr: 0
Part. Matter 10 Micrometers and Smllr Tons/Yr:0

CERS:

Name: C W COLE & COMPANY INC
Address: 2560 N ROSEMEAD BLVD
City,State,Zip: SOUTH EL MONTE, CA 91733
Site ID: 100936
CERS ID: 10297873
CERS Description: Chemical Storage Facilities

Violations:

Site ID: 100936
Site Name: C W COLE & COMPANY INC
Violation Date: 03-03-2021
Citation: HSC 6.95 25508(a)(3) - California Health and Safety Code, Chapter 6.95, Section(s) 25508(a)(3)
Violation Description: Failure to complete and electronically submit hazardous material inventory information for all reportable hazardous materials on site at or above reportable quantities.
Violation Notes: Returned to compliance on 03/03/2021. OBSERVATION: The business failed to electronically submit complete and accurate chemical inventory information for all hazardous materials on site at or above reportable quantities. CORRECTIVE ACTION: Electronically submit complete and accurate chemical inventory information for all hazardous materials on site at or above reportable quantities. (Corrected during inspection.)
Violation Division: Los Angeles County Fire Department
Violation Program: HMRRP
Violation Source: CERS
Site ID: 100936
Site Name: C W COLE & COMPANY INC
Violation Date: 02-08-2019

Map ID
Direction
Distance
Elevation

MAP FINDINGS

Site

Database(s)

EDR ID Number
EPA ID Number

C. W. COLE & CO INC (Continued)

S106827581

Citation: HSC 6.95 25508(a)(1) - California Health and Safety Code, Chapter 6.95, Section(s) 25508(a)(1)

Violation Description: Failure to complete and electronically submit hazardous material inventory information for all reportable hazardous materials on site at or above reportable quantities.

Violation Notes: Returned to compliance on 03/12/2019. OBSERVATION: The business failed to complete and electronically submit chemical inventory information for all reportable hazardous materials on site at or above reportable quantities. Observed the following hazardous materials that were not reported online in CERS in 2018 but observed on site: - 2,700 cubic feet of compressed argon - 450 cubic feet of acetylene - 600 cubic feet of compressed gas CORRECTIVE ACTION: Complete and electronically submit the chemical inventory information for all reportable hazardous materials on site at or above reportable quantities.

Violation Division: Los Angeles County Fire Department
Violation Program: HMRRP
Violation Source: CERS

Site ID: 100936
Site Name: C W COLE & COMPANY INC
Violation Date: 06-04-2015
Citation: HSC 6.95 25508.2 - California Health and Safety Code, Chapter 6.95, Section(s) 25508.2

Violation Description: Failure to annually review and electronically certify that the business plan is complete, accurate, and up-to-date.

Violation Notes: OBSERVATION: This facility has not annually reviewed and certified that the business plan is complete, accurate, and up-to-date. A review of CERS, revealed that the last submittal of HMBP was done on 4/3/2014. The due date for the annual submittal for the HMBP to CERS was 4/1/15. CORRECTIVE ACTION: Go to CERS internet website (<http://cers.calepa.ca.gov/>) and provide updates to your Hazardous Materials Business Plan - (Business Activities, Business Owner/Operator Identification, Hazardous Materials Inventory, & Site Map). If you need assistance, contact the Los Angeles County Fire Department Data Operations section at 323-890-4000 .

Violation Division: Los Angeles County Fire Department
Violation Program: HMRRP
Violation Source: CERS

Site ID: 100936
Site Name: C W COLE & COMPANY INC
Violation Date: 06-04-2015
Citation: HSC 6.95 25508(a)(1) - California Health and Safety Code, Chapter 6.95, Section(s) 25508(a)(1)

Violation Description: Failure to complete and electronically submit hazardous material inventory information for all reportable hazardous materials on site at or above reportable quantities.

Violation Notes: OBSERVATION: The facility has not accurately submitted the Hazardous Material Inventory Chemical Description page to the CUPA Observed chemicals unreported in the Hazardous Material Inventory: a) Waste water-based solvent G one 55 gallon drum CORRECTIVE ACTION: Complete and submit the Hazardous Materials Inventory Chemical Description page for all materials listed above electronically in the California Environmental Reporting System (CERS). Go to CERS internet website (<http://cers.calepa.ca.gov/>) and provide corrections to the hazardous material inventory. .

Violation Division: Los Angeles County Fire Department

Map ID
Direction
Distance
Elevation

MAP FINDINGS

Site

Database(s)

EDR ID Number
EPA ID Number

C. W. COLE & CO INC (Continued)

S106827581

Violation Program: HMRRP
Violation Source: CERS

Site ID: 100936
Site Name: C W COLE & COMPANY INC
Violation Date: 02-08-2019
Citation: 22 CCR 12 66262.40(a) - California Code of Regulations, Title 22, Chapter 12, Section(s) 66262.40(a)

Violation Description: Failure to keep a copy of each properly signed manifest for at least three years from the date the waste was accepted by the initial transporter. The manifest signed at the time the waste was accepted for transport shall be kept until receiving a signed copy from the designated facility which received the waste.

Violation Notes: Returned to compliance on 04/14/2019. OBSERVATION: Uniform Hazardous Waste Manifests for waste paint, used oil, and spent solvents were not available at the time of inspection. CORRECTIVE ACTION: Locate a copy of all manifests for waste paint, used oil, and spent solvents and submit copies to the CUPA.

Violation Division: Los Angeles County Fire Department
Violation Program: HW
Violation Source: CERS

Evaluation:

Eval General Type: Compliance Evaluation Inspection
Eval Date: 02-08-2019
Violations Found: Yes
Eval Type: Routine done by local agency
Eval Notes: Rich Ruiz, Manager.
Eval Division: Los Angeles County Fire Department
Eval Program: HMRRP
Eval Source: CERS

Eval General Type: Compliance Evaluation Inspection
Eval Date: 02-08-2019
Violations Found: Yes
Eval Type: Routine done by local agency
Eval Notes: Rich Ruiz, Manager.
Eval Division: Los Angeles County Fire Department
Eval Program: HW
Eval Source: CERS

Eval General Type: Compliance Evaluation Inspection
Eval Date: 03-03-2021
Violations Found: No
Eval Type: Routine done by local agency
Eval Notes: Not reported
Eval Division: Los Angeles County Fire Department
Eval Program: HW
Eval Source: CERS

Eval General Type: Compliance Evaluation Inspection
Eval Date: 03-03-2021
Violations Found: Yes
Eval Type: Routine done by local agency
Eval Notes: Richard Ruiz, plant manager
Eval Division: Los Angeles County Fire Department
Eval Program: HMRRP

Map ID
Direction
Distance
Elevation

MAP FINDINGS

Site

Database(s)

EDR ID Number
EPA ID Number

C. W. COLE & CO INC (Continued)

S106827581

Eval Source: CERS

Eval General Type: Compliance Evaluation Inspection
Eval Date: 06-04-2015
Violations Found: No
Eval Type: Routine done by local agency
Eval Notes: . Gus Castillo . No significant violations observed at the time of the inspection .

Eval Division: Los Angeles County Fire Department
Eval Program: HW
Eval Source: CERS

Eval General Type: Compliance Evaluation Inspection
Eval Date: 06-04-2015
Violations Found: Yes
Eval Type: Routine done by local agency
Eval Notes: . Gus Castillo
Eval Division: Los Angeles County Fire Department
Eval Program: HMRRP
Eval Source: CERS

Affiliation:

Affiliation Type Desc: CUPA District
Entity Name: Los Angeles County Fire
Entity Title: Not reported
Affiliation Address: 5825 Rickenbacker Road
Affiliation City: Commerce
Affiliation State: CA
Affiliation Country: Not reported
Affiliation Zip: 90040-3027
Affiliation Phone: (323) 890-4000

Affiliation Type Desc: Document Preparer
Entity Name: Richard Ruiz
Entity Title: Not reported
Affiliation Address: Not reported
Affiliation City: Not reported
Affiliation State: Not reported
Affiliation Country: Not reported
Affiliation Zip: Not reported
Affiliation Phone: Not reported

Affiliation Type Desc: Legal Owner
Entity Name: C W COLE & COMPANY INC
Entity Title: Not reported
Affiliation Address: 2560 N ROSEMEAD BLVD
Affiliation City: SOUTH EL MONTE
Affiliation State: CA
Affiliation Country: United States
Affiliation Zip: 91733
Affiliation Phone: (626) 443-2473

Affiliation Type Desc: Facility Mailing Address
Entity Name: Mailing Address
Entity Title: Not reported
Affiliation Address: 2560 N ROSEMEAD BLVD
Affiliation City: SOUTH EL MONTE

Map ID
 Direction
 Distance
 Elevation

MAP FINDINGS

Site

Database(s)

EDR ID Number
 EPA ID Number

C. W. COLE & CO INC (Continued)

S106827581

Affiliation State:	CA
Affiliation Country:	Not reported
Affiliation Zip:	91733
Affiliation Phone:	Not reported
Affiliation Type Desc:	Identification Signer
Entity Name:	RICHARD RUIZ
Entity Title:	PLANT MANAGER
Affiliation Address:	Not reported
Affiliation City:	Not reported
Affiliation State:	Not reported
Affiliation Country:	Not reported
Affiliation Zip:	Not reported
Affiliation Phone:	Not reported
Affiliation Type Desc:	Environmental Contact
Entity Name:	RICHARD RUIZ
Entity Title:	Not reported
Affiliation Address:	2560 N ROSEMEAD BLVD
Affiliation City:	SOUTH EL MONTE
Affiliation State:	CA
Affiliation Country:	Not reported
Affiliation Zip:	97133
Affiliation Phone:	Not reported
Affiliation Type Desc:	Operator
Entity Name:	Gus Castillo
Entity Title:	Not reported
Affiliation Address:	Not reported
Affiliation City:	Not reported
Affiliation State:	Not reported
Affiliation Country:	Not reported
Affiliation Zip:	Not reported
Affiliation Phone:	(626) 443-2473
Affiliation Type Desc:	Parent Corporation
Entity Name:	C W COLE & COMPANY INC
Entity Title:	Not reported
Affiliation Address:	Not reported
Affiliation City:	Not reported
Affiliation State:	Not reported
Affiliation Country:	Not reported
Affiliation Zip:	Not reported
Affiliation Phone:	Not reported

C30
ENE
 < 1/8
 0.021 mi.
 110 ft.

A & E SHEET METAL WORKS
2604 CHICO AVE
SOUTH EL MONTE, CA 91733
 Site 4 of 4 in cluster C

WIP S106765294
N/A

Relative:
Higher

WIP:
 Name: A & E SHEET METAL WORKS
 Address: 2604 Chico Ave
 City,State,Zip: SOUTH EL MONTE, CA 91733
 Region: 4
 File Number: 107.0468

Actual:
247 ft.

Map ID
Direction
Distance
Elevation

MAP FINDINGS

Site

Database(s)

EDR ID Number
EPA ID Number

A & E SHEET METAL WORKS (Continued)

S106765294

File Status: Historical
Staff: PAR
Facility Suite: Not reported

A31
ESE
< 1/8
0.027 mi.
142 ft.

CEMCO FITNESS PRODUCTS
2453 CHICO AVE
SOUTH EL MONTE, CA 91733

WIP S106766201
N/A

Site 20 of 23 in cluster A

Relative:
Higher

WIP:
Name: CEMCO FITNESS PRODUCTS
Address: 2453 Chico Ave
City,State,Zip: SOUTH EL MONTE, CA 91733
Region: 4
File Number: 107.2195
File Status: Historical
Staff: CCC
Facility Suite: Not reported

Actual:
244 ft.

E32
ESE
< 1/8
0.027 mi.
142 ft.

LIBERTY CLIMATE CONTROL INC
2447 CHICO AVE
SOUTH EL MONTE, CA 91733

WIP S106766189
CERS N/A

Site 1 of 8 in cluster E

Relative:
Higher

WIP:
Name: LIBERTY CLIMATE CONTROL
Address: 2447 Chico Ave
City,State,Zip: SOUTH EL MONTE, CA 91733
Region: 4
File Number: 107.2178
File Status: Historical
Staff: CCC
Facility Suite: Not reported

Actual:
244 ft.

CERS:

Name: LIBERTY CLIMATE CONTROL INC
Address: 2447 CHICO AVE
City,State,Zip: SOUTH EL MONTE, CA 91733
Site ID: 355300
CERS ID: 10292515
CERS Description: Chemical Storage Facilities

Violations:

Site ID: 355300
Site Name: LIBERTY CLIMATE CONTROL INC
Violation Date: 07-23-2015
Citation: 19 CCR 6.95 25508(a)(1) - California Code of Regulations, Title 19, Chapter 6.95, Section(s) 25508(a)(1)
Violation Description: Failure to complete and electronically submit the Business Activities Page and/or Business Owner Operator Identification Page.
Violation Notes: Returned to compliance on 03/17/2017.
Violation Division: Los Angeles County Fire Department
Violation Program: HMRRP
Violation Source: CERS

Map ID
Direction
Distance
Elevation

MAP FINDINGS

Site

Database(s)

EDR ID Number
EPA ID Number

LIBERTY CLIMATE CONTROL INC (Continued)

S106766189

Site ID: 355300
Site Name: LIBERTY CLIMATE CONTROL INC
Violation Date: 07-23-2015
Citation: HSC 6.95 25508(a)(1) - California Health and Safety Code, Chapter 6.95, Section(s) 25508(a)(1)
Violation Description: Failure to complete and electronically submit a site map with all required content.
Violation Notes: Returned to compliance on 11/29/2017.
Violation Division: Los Angeles County Fire Department
Violation Program: HMRRP
Violation Source: CERS

Site ID: 355300
Site Name: LIBERTY CLIMATE CONTROL INC
Violation Date: 07-23-2015
Citation: HSC 6.95 25508(a)(1) - California Health and Safety Code, Chapter 6.95, Section(s) 25508(a)(1)
Violation Description: Failure to complete and electronically submit hazardous material inventory information for all reportable hazardous materials on site at or above reportable quantities.
Violation Notes: Returned to compliance on 11/29/2017.
Violation Division: Los Angeles County Fire Department
Violation Program: HMRRP
Violation Source: CERS

Evaluation:

Eval General Type: Compliance Evaluation Inspection
Eval Date: 01-04-2019
Violations Found: No
Eval Type: Routine done by local agency
Eval Notes: Chris Gunther, Project Manager. Ceaser Salazar, Shelk Foreman. No significant violations observed at the time of inspection.
Eval Division: Los Angeles County Fire Department
Eval Program: HMRRP
Eval Source: CERS

Eval General Type: Compliance Evaluation Inspection
Eval Date: 02-16-2021
Violations Found: No
Eval Type: Routine done by local agency
Eval Notes: Ceaser Salazar, shop foreman
Eval Division: Los Angeles County Fire Department
Eval Program: HMRRP
Eval Source: CERS

Eval General Type: Other/Unknown
Eval Date: 03-17-2017
Violations Found: No
Eval Type: Other, not routine, done by local agency
Eval Notes: Not reported
Eval Division: Los Angeles County Fire Department
Eval Program: HMRRP
Eval Source: CERS

Eval General Type: Other/Unknown
Eval Date: 04-07-2017
Violations Found: No

Map ID
Direction
Distance
Elevation

MAP FINDINGS

Site

Database(s)

EDR ID Number
EPA ID Number

LIBERTY CLIMATE CONTROL INC (Continued)

S106766189

Eval Type: Other, not routine, done by local agency
Eval Notes: Not reported
Eval Division: Los Angeles County Fire Department
Eval Program: HMRRP
Eval Source: CERS

Eval General Type: Other/Unknown
Eval Date: 06-01-2016
Violations Found: No
Eval Type: Other, not routine, done by local agency
Eval Notes: missing inventory and map
Eval Division: Los Angeles County Fire Department
Eval Program: HMRRP
Eval Source: CERS

Eval General Type: Other/Unknown
Eval Date: 07-12-2016
Violations Found: No
Eval Type: Other, not routine, done by local agency
Eval Notes: need map and inventory
Eval Division: Los Angeles County Fire Department
Eval Program: HMRRP
Eval Source: CERS

Eval General Type: Compliance Evaluation Inspection
Eval Date: 07-23-2015
Violations Found: Yes
Eval Type: Routine done by local agency
Eval Notes: LOUIS MONROY,PRESIDENT
Eval Division: Los Angeles County Fire Department
Eval Program: HMRRP
Eval Source: CERS

Eval General Type: Other/Unknown
Eval Date: 08-08-2017
Violations Found: No
Eval Type: Other, not routine, done by local agency
Eval Notes: Not reported
Eval Division: Los Angeles County Fire Department
Eval Program: HMRRP
Eval Source: CERS

Eval General Type: Other/Unknown
Eval Date: 08-11-2017
Violations Found: No
Eval Type: Other, not routine, done by local agency
Eval Notes: Not reported
Eval Division: Los Angeles County Fire Department
Eval Program: HMRRP
Eval Source: CERS

Eval General Type: Other/Unknown
Eval Date: 11-29-2017
Violations Found: No
Eval Type: Other, not routine, done by local agency
Eval Notes: Not reported
Eval Division: Los Angeles County Fire Department

Map ID
Direction
Distance
Elevation

MAP FINDINGS

Site

Database(s)

EDR ID Number
EPA ID Number

LIBERTY CLIMATE CONTROL INC (Continued)

S106766189

Eval Program: HMRRP
Eval Source: CERS

Affiliation:

Affiliation Type Desc: CUPA District
Entity Name: Los Angeles County Fire
Entity Title: Not reported
Affiliation Address: 5825 Rickenbacker Road
Affiliation City: Commerce
Affiliation State: CA
Affiliation Country: Not reported
Affiliation Zip: 90040-3027
Affiliation Phone: (323) 890-4000

Affiliation Type Desc: Legal Owner
Entity Name: LOUIS MONROY III
Entity Title: Not reported
Affiliation Address: 2447 CHICO AVE
Affiliation City: SOUTH EL MONTE
Affiliation State: CA
Affiliation Country: United States
Affiliation Zip: 91733
Affiliation Phone: (626) 575-3131

Affiliation Type Desc: Document Preparer
Entity Name: MARIA MARTELL
Entity Title: Not reported
Affiliation Address: Not reported
Affiliation City: Not reported
Affiliation State: Not reported
Affiliation Country: Not reported
Affiliation Zip: Not reported
Affiliation Phone: Not reported

Affiliation Type Desc: Environmental Contact
Entity Name: LOUIS O MONROY JR III
Entity Title: Not reported
Affiliation Address: 2447 N CHICO AVE
Affiliation City: SOUTH EL MONTE
Affiliation State: CA
Affiliation Country: Not reported
Affiliation Zip: 91733
Affiliation Phone: Not reported

Affiliation Type Desc: Facility Mailing Address
Entity Name: Mailing Address
Entity Title: Not reported
Affiliation Address: 2447 CHICO AVE
Affiliation City: SOUTH EL MONTE
Affiliation State: CA
Affiliation Country: Not reported
Affiliation Zip: 91733
Affiliation Phone: Not reported

Affiliation Type Desc: Identification Signer
Entity Name: LOUIS O MONROY JR III
Entity Title: PRESIDENT

Map ID
Direction
Distance
Elevation

MAP FINDINGS

Site

Database(s)

EDR ID Number
EPA ID Number

LIBERTY CLIMATE CONTROL INC (Continued)

S106766189

Affiliation Address: Not reported
Affiliation City: Not reported
Affiliation State: Not reported
Affiliation Country: Not reported
Affiliation Zip: Not reported
Affiliation Phone: Not reported

Affiliation Type Desc: Operator
Entity Name: LOUIS MONROY III
Entity Title: Not reported
Affiliation Address: Not reported
Affiliation City: Not reported
Affiliation State: Not reported
Affiliation Country: Not reported
Affiliation Zip: Not reported
Affiliation Phone: (818) 612-2131

Affiliation Type Desc: Parent Corporation
Entity Name: LIBERTY CLIMATE CONTROL INC
Entity Title: Not reported
Affiliation Address: Not reported
Affiliation City: Not reported
Affiliation State: Not reported
Affiliation Country: Not reported
Affiliation Zip: Not reported
Affiliation Phone: Not reported

B33
West
< 1/8
0.027 mi.
143 ft.

SNYDER RESEARCH LABORATORY
2535 ROSEMEAD BLVD
SOUTH EL MONTE, CA 91733
Site 5 of 8 in cluster B

WIP S106765976
N/A

Relative:
Lower
Actual:
240 ft.

WIP:
Name: SNYDER RESEARCH LABORATORY
Address: 2535 Rosemead Blvd
City,State,Zip: SOUTH EL MONTE, CA 91733
Region: 4
File Number: 107.1522
File Status: Historical
Staff: KELLIOTT
Facility Suite: Not reported

A34
ESE
< 1/8
0.028 mi.
149 ft.

AMEX DIE CUTTING SERVICES
2454 CHICO AVE
SOUTH EL MONTE, CA 91733
Site 21 of 23 in cluster A

WIP S106765360
N/A

Relative:
Higher
Actual:
245 ft.

WIP:
Name: AMEX DIE CUTTING SERVICES
Address: 2454 Chico Ave
City,State,Zip: SOUTH EL MONTE, CA 91733
Region: 4
File Number: 107.0556

Map ID
 Direction
 Distance
 Elevation

MAP FINDINGS

Site

Database(s)

EDR ID Number
 EPA ID Number

AMEX DIE CUTTING SERVICES (Continued)

S106765360

File Status: Historical
Staff: CCC
Facility Suite: Not reported

A35
ESE
< 1/8
0.032 mi.
168 ft.

A AND G COMPRESSOR PARTS INC
2410 N CHICO
S EL MONTE, CA 91733

RCRA-SQG 1001959794
FINDS CAR000064394
ECHO

Site 22 of 23 in cluster A

Relative:
Higher
Actual:
244 ft.

RCRA-SQG:
 Date Form Received by Agency: 2000-01-14 00:00:00.0
 Handler Name: A AND G COMPRESSOR PARTS INC
 Handler Address: 2410 N CHICO
 Handler City,State,Zip: S EL MONTE, CA 91733-1613
 EPA ID: CAR000064394
 Contact Name: FRANK MC NEEL
 Contact Address: 2410 N CHICO
 Contact City,State,Zip: S EL MONTE, CA 91733-1613
 Contact Telephone: 626-401-2440
 Contact Fax: Not reported
 Contact Email: Not reported
 Contact Title: Not reported
 EPA Region: 09
 Land Type: Private
 Federal Waste Generator Description: Small Quantity Generator
 Non-Notifier: Not reported
 Biennial Report Cycle: Not reported
 Accessibility: Not reported
 Active Site Indicator: Handler Activities
 State District Owner: Not reported
 State District: Not reported
 Mailing Address: 2410 N CHICO
 Mailing City,State,Zip: S EL MONTE, CA 91733-1613
 Owner Name: A AND G COMPRESSOR PARTS INC
 Owner Type: Private
 Operator Name: Not reported
 Operator Type: Not reported
 Short-Term Generator Activity: No
 Importer Activity: No
 Mixed Waste Generator: No
 Transporter Activity: No
 Transfer Facility Activity: No
 Recycler Activity with Storage: No
 Small Quantity On-Site Burner Exemption: No
 Smelting Melting and Refining Furnace Exemption: No
 Underground Injection Control: No
 Off-Site Waste Receipt: No
 Universal Waste Indicator: No
 Universal Waste Destination Facility: No
 Federal Universal Waste: No
 Active Site Fed-Reg Treatment Storage and Disposal Facility: Not reported
 Active Site Converter Treatment storage and Disposal Facility: Not reported
 Active Site State-Reg Treatment Storage and Disposal Facility: Not reported
 Active Site State-Reg Handler: ---
 Federal Facility Indicator: Not reported
 Hazardous Secondary Material Indicator: NN
 Sub-Part K Indicator: Not reported

Map ID
 Direction
 Distance
 Elevation

MAP FINDINGS

Site

Database(s)

EDR ID Number
 EPA ID Number

A AND G COMPRESSOR PARTS INC (Continued)

1001959794

Commercial TSD Indicator:	No
Treatment Storage and Disposal Type:	Not reported
2018 GPRA Permit Baseline:	Not on the Baseline
2018 GPRA Renewals Baseline:	Not on the Baseline
Permit Renewals Workload Universe:	Not reported
Permit Workload Universe:	Not reported
Permit Progress Universe:	Not reported
Post-Closure Workload Universe:	Not reported
Closure Workload Universe:	Not reported
202 GPRA Corrective Action Baseline:	No
Corrective Action Workload Universe:	No
Subject to Corrective Action Universe:	No
Non-TSDFs Where RCRA CA has Been Imposed Universe:	No
TSDFs Potentially Subject to CA Under 3004 (u)/(v) Universe:	No
TSDFs Only Subject to CA under Discretionary Auth Universe:	No
Corrective Action Priority Ranking:	No NCAPS ranking
Environmental Control Indicator:	No
Institutional Control Indicator:	No
Human Exposure Controls Indicator:	N/A
Groundwater Controls Indicator:	N/A
Operating TSDF Universe:	Not reported
Full Enforcement Universe:	Not reported
Significant Non-Complier Universe:	No
Unaddressed Significant Non-Complier Universe:	No
Addressed Significant Non-Complier Universe:	No
Significant Non-Complier With a Compliance Schedule Universe:	No
Financial Assurance Required:	Not reported
Handler Date of Last Change:	2002-10-07 16:36:59.0
Recognized Trader-Importer:	No
Recognized Trader-Exporter:	No
Importer of Spent Lead Acid Batteries:	No
Exporter of Spent Lead Acid Batteries:	No
Recycler Activity Without Storage:	Not reported
Manifest Broker:	Not reported
Sub-Part P Indicator:	No

Hazardous Waste Summary:

Waste Code:	D039
Waste Description:	TETRACHLOROETHYLENE

Handler - Owner Operator:

Owner/Operator Indicator:	Owner
Owner/Operator Name:	A AND G COMPRESSOR PARTS INC
Legal Status:	Private
Date Became Current:	Not reported
Date Ended Current:	Not reported
Owner/Operator Address:	2410 N CHICO
Owner/Operator City,State,Zip:	S EL MONTE, CA 91733-1613
Owner/Operator Telephone:	626-401-2440
Owner/Operator Telephone Ext:	Not reported
Owner/Operator Fax:	Not reported
Owner/Operator Email:	Not reported

Historic Generators:

Receive Date:	2000-01-14 00:00:00.0
---------------	-----------------------

Map ID
Direction
Distance
Elevation

MAP FINDINGS

Site

Database(s)

EDR ID Number
EPA ID Number

A AND G COMPRESSOR PARTS INC (Continued)

1001959794

Handler Name: A AND G COMPRESSOR PARTS INC
Federal Waste Generator Description: Small Quantity Generator
State District Owner: Not reported
Large Quantity Handler of Universal Waste: No
Recognized Trader Importer: No
Recognized Trader Exporter: No
Spent Lead Acid Battery Importer: No
Spent Lead Acid Battery Exporter: No
Current Record: Yes
Non Storage Recycler Activity: Not reported
Electronic Manifest Broker: Not reported

List of NAICS Codes and Descriptions:

NAICS Codes: No NAICS Codes Found

Facility Has Received Notices of Violations:

Violations: No Violations Found

Evaluation Action Summary:

Evaluations: No Evaluations Found

FINDS:

Registry ID: 110002931971

Click Here:

Environmental Interest/Information System:

RCRAInfo is a national information system that supports the Resource Conservation and Recovery Act (RCRA) program through the tracking of events and activities related to facilities that generate, transport, and treat, store, or dispose of hazardous waste. RCRAInfo allows RCRA program staff to track the notification, permit, compliance, and corrective action activities required under RCRA.

[Click this hyperlink](#) while viewing on your computer to access additional FINDS: detail in the EDR Site Report.

ECHO:

Envid: 1001959794
Registry ID: 110002931971
DFR URL: <http://echo.epa.gov/detailed-facility-report?fid=110002931971>
Name: A AND G COMPRESSOR PARTS INC
Address: 2410 N CHICO
City,State,Zip: S EL MONTE, CA 91733

A36
ESE
< 1/8
0.038 mi.
200 ft.

**WORLD IMPORTS
2446 CHICO AVE
SOUTH EL MONTE, CA 91733**

**WIP S106766193
N/A**

Site 23 of 23 in cluster A

**Relative:
Higher**

WIP:
Name: WORLD IMPORTS
Address: 2446 Chico Ave
City,State,Zip: SOUTH EL MONTE, CA 91733
Region: 4

**Actual:
245 ft.**

Map ID
 Direction
 Distance
 Elevation

MAP FINDINGS

Site

Database(s)

EDR ID Number
 EPA ID Number

WORLD IMPORTS (Continued)

S106766193

File Number: 107.2184
File Status: Historical
 Staff: BPONEK
 Facility Suite: Not reported

B37
SW
 < 1/8
 0.044 mi.
 231 ft.

ABC DISTRIBUTING
2501 ROSEMEAD BLVD
SOUTH EL MONTE, CA 91733

WIP S106765314
N/A

Site 6 of 8 in cluster B

Relative:
Lower

WIP:
 Name: ABC DISTRIBUTING
 Address: 2501 Rosemead Blvd
 City,State,Zip: SOUTH EL MONTE, CA 91733
 Region: 4
 File Number: 107.0490
File Status: Historical
 Staff: KELLIOTT
 Facility Suite: Not reported

Actual:
240 ft.

E38
ESE
 < 1/8
 0.045 mi.
 237 ft.

REMINGTON ROLL FORMING INC
2445 1/2 CHICO AVE
SOUTH EL MONTE, CA 91733

CERS HAZ WASTE S110070523
HAZNET N/A
LOS ANGELES CO. HMS
CERS
HWTS

Site 2 of 8 in cluster E

Relative:
Higher

CERS HAZ WASTE:
 Name: REMINGTON ROLL FORMING INC
 Address: 2445 1/2 CHICO AVE
 City,State,Zip: SOUTH EL MONTE, CA 91733
 Site ID: 400628
 CERS ID: 10265557
 CERS Description: Hazardous Waste Generator

Actual:
244 ft.

HAZNET:

Name: REMINGTON ROLL FORMING
 Address: 2445 1/2 CHICO AVE
 Address 2: Not reported
 City,State,Zip: SOUTH EL MONTE, CA 917331612
 Contact: THOMAS HENRY/OWNER
 Telephone: 6263505196
 Mailing Name: Not reported
 Mailing Address: 2445 1/2 CHICO AVE

 Year: 2018
 Gepaid: CAL000131151
 TSD EPA ID: AZR000520304
 CA Waste Code: 343 - Unspecified organic liquid mixture
 Disposal Method: H141 - Storage, Bulking, And/Or Transfer Off Site--No Treatment/Reovery (H010-H129) Or (H131-H135)
 Tons: 0.37400

 Year: 2018
 Gepaid: CAL000131151
 TSD EPA ID: AZR000520304

Map ID
Direction
Distance
Elevation

MAP FINDINGS

Site

Database(s)

EDR ID Number
EPA ID Number

REMINGTON ROLL FORMING INC (Continued)

S110070523

CA Waste Code:	352 - Other organic solids
Disposal Method:	H141 - Storage, Bulking, And/Or Transfer Off Site--No Treatment/Reovery (H010-H129) Or (H131-H135)
Tons:	0.35000
Year:	2016
Gepaid:	CAL000131151
TSD EPA ID:	AZR000501510
CA Waste Code:	352 - Other organic solids
Disposal Method:	H141 - Storage, Bulking, And/Or Transfer Off Site--No Treatment/Reovery (H010-H129) Or (H131-H135)
Tons:	0.3
Year:	2015
Gepaid:	CAL000131151
TSD EPA ID:	AZR000501510
CA Waste Code:	352 - Other organic solids
Disposal Method:	H141 - Storage, Bulking, And/Or Transfer Off Site--No Treatment/Reovery (H010-H129) Or (H131-H135)
Tons:	0.8
Year:	2014
Gepaid:	CAL000131151
TSD EPA ID:	AZR000501510
CA Waste Code:	352 - Other organic solids
Disposal Method:	H141 - Storage, Bulking, And/Or Transfer Off Site--No Treatment/Reovery (H010-H129) Or (H131-H135)
Tons:	0.7
Year:	2014
Gepaid:	CAL000131151
TSD EPA ID:	CAD099452708
CA Waste Code:	221 - Waste oil and mixed oil
Disposal Method:	H039 - Other Recovery Of Reclamation For Reuse Including Acid Regeneration, Organics Recovery Ect
Tons:	0.57
Year:	2013
Gepaid:	CAL000131151
TSD EPA ID:	AZR000501510
CA Waste Code:	352 - Other organic solids
Disposal Method:	H141 - Storage, Bulking, And/Or Transfer Off Site--No Treatment/Reovery (H010-H129) Or (H131-H135)
Tons:	1.05
Year:	2011
Gepaid:	CAL000131151
TSD EPA ID:	CAT080025711
CA Waste Code:	221 - Waste oil and mixed oil
Disposal Method:	H141 - Storage, Bulking, And/Or Transfer Off Site--No Treatment/Reovery (H010-H129) Or (H131-H135)
Tons:	1.9
Year:	2011
Gepaid:	CAL000131151
TSD EPA ID:	AZR000501510
CA Waste Code:	352 - Other organic solids

Map ID
Direction
Distance
Elevation

MAP FINDINGS

Site

Database(s)

EDR ID Number
EPA ID Number

REMINGTON ROLL FORMING INC (Continued)

S110070523

Disposal Method: H141 - Storage, Bulking, And/Or Transfer Off Site--No Treatment/Reovery (H010-H129) Or (H131-H135)
Tons: 1.5
Year: 2010
Gepaid: CAL000131151
TSD EPA ID: CAT080025711
CA Waste Code: 221 - Waste oil and mixed oil
Disposal Method: H141 - Storage, Bulking, And/Or Transfer Off Site--No Treatment/Reovery (H010-H129) Or (H131-H135)
Tons: 0.513

[Click this hyperlink](#) while viewing on your computer to access 16 additional CA HAZNET: record(s) in the EDR Site Report.

Additional Info:

Year: 2008
Gen EPA ID: CAL000131151
Shipment Date: 20081118
Creation Date: 4/8/2009 18:30:30
Receipt Date: 20081201
Manifest ID: 003690258JJK
Trans EPA ID: CAL000311939
Trans Name: STRESS LESS FXPRESS LLC
Trans 2 EPA ID: CAD980585293
Trans 2 Name: INDUSTRIAL WASTE UTILIZATION
TSD EPA ID: AZR000501510
Trans Name: AA SYDCOL LLC
TSD EPA Alt ID: Not reported
TSD EPA Alt Name: Not reported
Waste Code Description: 352 - Other organic solids
RCRA Code: Not reported
Meth Code: H141 - Storage, Bulking, And/Or Transfer Off Site--No Treatment/Reovery (H010-H129) Or (H131-H135)
Quantity Tons: 0.75
Waste Quantity: 1500
Quantity Unit: P
Additional Code 1: Not reported
Additional Code 2: Not reported
Additional Code 3: Not reported
Additional Code 4: Not reported
Additional Code 5: Not reported

Additional Info:

Year: 2001
Gen EPA ID: CAL000131151
Shipment Date: 20010124
Creation Date: 4/19/2001 0:00:00
Receipt Date: 20010124
Manifest ID: 98397912
Trans EPA ID: CAD982472623
Trans Name: Not reported
Trans 2 EPA ID: Not reported

Map ID
Direction
Distance
Elevation

MAP FINDINGS

Site

Database(s)

EDR ID Number
EPA ID Number

REMINGTON ROLL FORMING INC (Continued)

S110070523

Trans 2 Name: Not reported
TSDf EPA ID: CAT080033681
Trans Name: Not reported
TSDf Alt EPA ID: Not reported
TSDf Alt Name: Not reported
Waste Code Description: 181 - Other inorganic solid waste Organics
RCRA Code: D007
Meth Code: D80 - Disposal, Land Fill
Quantity Tons: 2.1
Waste Quantity: 4200
Quantity Unit: P
Additional Code 1: Not reported
Additional Code 2: Not reported
Additional Code 3: Not reported
Additional Code 4: Not reported
Additional Code 5: Not reported

Additional Info:

Year: 2009
Gen EPA ID: CAL000131151

Shipment Date: 20090722
Creation Date: 8/28/2009 18:30:21
Receipt Date: 20090728
Manifest ID: 005770130JJK
Trans EPA ID: CAL000311939
Trans Name: STRESS LESS EXPRESS LLC
Trans 2 EPA ID: Not reported
Trans 2 Name: Not reported
TSDf EPA ID: CAT080025711
Trans Name: ADVANCED ENVIRONMENTAL
TSDf Alt EPA ID: Not reported
TSDf Alt Name: Not reported
Waste Code Description: 221 - Waste oil and mixed oil
RCRA Code: Not reported
Meth Code: H141 - Storage, Bulking, And/Or Transfer Off Site--No Treatment/Reovery (H010-H129) Or (H131-H135)
Quantity Tons: 0.627
Waste Quantity: 165
Quantity Unit: G
Additional Code 1: Not reported
Additional Code 2: Not reported
Additional Code 3: Not reported
Additional Code 4: Not reported
Additional Code 5: Not reported

Shipment Date: 20090721
Creation Date: 11/25/2009 18:30:51
Receipt Date: 20090722
Manifest ID: 005770127JJK
Trans EPA ID: CAL000311939
Trans Name: STRESS LESS EXPRESS LLC
Trans 2 EPA ID: CAD980585293
Trans 2 Name: INDUSTRIAL WASTE UTILIZATION
TSDf EPA ID: AZR000501510
Trans Name: AA SYDCOL LLC
TSDf Alt EPA ID: Not reported

Map ID
Direction
Distance
Elevation

MAP FINDINGS

Site

Database(s)

EDR ID Number
EPA ID Number

REMINGTON ROLL FORMING INC (Continued)

S110070523

TSDf Alt Name: Not reported
Waste Code Description: 352 - Other organic solids
RCRA Code: Not reported
Meth Code: H141 - Storage, Bulking, And/Or Transfer Off Site--No
Treatment/Reovery (H010-H129) Or (H131-H135)
Quantity Tons: 0.45
Waste Quantity: 900
Quantity Unit: P
Additional Code 1: Not reported
Additional Code 2: Not reported
Additional Code 3: Not reported
Additional Code 4: Not reported
Additional Code 5: Not reported

Additional Info:

Year: 2003
Gen EPA ID: CAL000131151

Shipment Date: 20030829
Creation Date: 7/29/2004 15:04:35
Receipt Date: 20030904
Manifest ID: 22733648
Trans EPA ID: CAD982472623
Trans Name: Not reported
Trans 2 EPA ID: Not reported
Trans 2 Name: Not reported
TSDf EPA ID: CAD982444481
Trans Name: Not reported
TSDf Alt EPA ID: CAD982444481
TSDf Alt Name: Not reported
Waste Code Description: 352 - Other organic solids
RCRA Code: Not reported
Meth Code: H01 - Transfer Station
Quantity Tons: 0.9
Waste Quantity: 1800
Quantity Unit: P
Additional Code 1: Not reported
Additional Code 2: Not reported
Additional Code 3: Not reported
Additional Code 4: Not reported
Additional Code 5: Not reported

Shipment Date: 20030318
Creation Date: 7/12/2003 18:31:23
Receipt Date: 20030403
Manifest ID: 21862499
Trans EPA ID: CAD982472623
Trans Name: Not reported
Trans 2 EPA ID: Not reported
Trans 2 Name: Not reported
TSDf EPA ID: CAD982444481
Trans Name: Not reported
TSDf Alt EPA ID: CAD982444481
TSDf Alt Name: Not reported
Waste Code Description: 352 - Other organic solids
RCRA Code: Not reported
Meth Code: H01 - Transfer Station

Map ID
Direction
Distance
Elevation

MAP FINDINGS

Site

Database(s)

EDR ID Number
EPA ID Number

REMINGTON ROLL FORMING INC (Continued)

S110070523

Quantity Tons: 0.9
Waste Quantity: 1800
Quantity Unit: P
Additional Code 1: Not reported
Additional Code 2: Not reported
Additional Code 3: Not reported
Additional Code 4: Not reported
Additional Code 5: Not reported

Additional Info:

Year: 2005
Gen EPA ID: CAL000131151

Shipment Date: 20050601
Creation Date: 9/15/2005 18:32:02
Receipt Date: 20050603
Manifest ID: 23764981
Trans EPA ID: CAD982472623
Trans Name: GOLDEN OIL
Trans 2 EPA ID: Not reported
Trans 2 Name: Not reported
TSDf EPA ID: CAD982444481
Trans Name: FILTER RECYCLING
TSDf Alt EPA ID: CAD982444481
TSDf Alt Name: Not reported
Waste Code Description: 352 - Other organic solids
RCRA Code: Not reported
Meth Code: R01 - Recycler
Quantity Tons: 1.2
Waste Quantity: 2400
Quantity Unit: P
Additional Code 1: Not reported
Additional Code 2: Not reported
Additional Code 3: Not reported
Additional Code 4: Not reported
Additional Code 5: Not reported

Shipment Date: 20050523
Creation Date: 8/17/2005 18:32:59
Receipt Date: 20050526
Manifest ID: 23764984
Trans EPA ID: CAD982472623
Trans Name: GOLDEN OIL
Trans 2 EPA ID: Not reported
Trans 2 Name: Not reported
TSDf EPA ID: CAT080013352
Trans Name: DEMENNO KERDOON
TSDf Alt EPA ID: CAT080013352
TSDf Alt Name: Not reported
Waste Code Description: 221 - Waste oil and mixed oil
RCRA Code: Not reported
Meth Code: R01 - Recycler
Quantity Tons: 0.38
Waste Quantity: 100
Quantity Unit: G
Additional Code 1: Not reported
Additional Code 2: Not reported

Map ID
Direction
Distance
Elevation

MAP FINDINGS

Site

Database(s)

EDR ID Number
EPA ID Number

REMINGTON ROLL FORMING INC (Continued)

S110070523

Additional Code 3: Not reported
Additional Code 4: Not reported
Additional Code 5: Not reported

Additional Info:

Year: 2013
Gen EPA ID: CAL000131151

Shipment Date: 20130318
Creation Date: 7/25/2013 9:05:24
Receipt Date: 20130321
Manifest ID: 001990784GBF
Trans EPA ID: CAD982472623
Trans Name: GOLDEN OIL
Trans 2 EPA ID: CAD980585293
Trans 2 Name: INDUSTRIAL WASTE UTILIZATION
TSDf EPA ID: AZR000501510
Trans Name: AA SYDCOL LLC
TSDf Alt EPA ID: Not reported
TSDf Alt Name: Not reported
Waste Code Description: 352 - Other organic solids
RCRA Code: Not reported
Meth Code: H141 - Storage, Bulking, And/Or Transfer Off Site--No Treatment/Reovery (H010-H129) Or (H131-H135)

Quantity Tons: 1.05
Waste Quantity: 2100
Quantity Unit: P
Additional Code 1: Not reported
Additional Code 2: Not reported
Additional Code 3: Not reported
Additional Code 4: Not reported
Additional Code 5: Not reported

Additional Info:

Year: 2016
Gen EPA ID: CAL000131151

Shipment Date: 20151015
Creation Date: 5/4/2016 22:15:28
Receipt Date: 20151025
Manifest ID: 013016966JJK
Trans EPA ID: CAL000350237
Trans Name: STRESS LESS EXPRESS
Trans 2 EPA ID: CAD98585293
Trans 2 Name: INDUSTRIAL WASTE UTILIZATION INC
TSDf EPA ID: AZR000501510
Trans Name: AA SYDCOL LLC
TSDf Alt EPA ID: Not reported
TSDf Alt Name: Not reported
Waste Code Description: 352 - Other organic solids
RCRA Code: Not reported
Meth Code: H141 - Storage, Bulking, And/Or Transfer Off Site--No Treatment/Reovery (H010-H129) Or (H131-H135)

Quantity Tons: 0.8
Waste Quantity: 1600
Quantity Unit: P

Map ID
Direction
Distance
Elevation

MAP FINDINGS

Site

Database(s)

EDR ID Number
EPA ID Number

REMINGTON ROLL FORMING INC (Continued)

S110070523

Additional Code 1: Not reported
Additional Code 2: Not reported
Additional Code 3: Not reported
Additional Code 4: Not reported
Additional Code 5: Not reported

Additional Info:

Year: 2000
Gen EPA ID: CAL000131151

Shipment Date: 20000629
Creation Date: 8/28/2000 0:00:00
Receipt Date: 20000629
Manifest ID: 95937583
Trans EPA ID: CAD982472623
Trans Name: Not reported
Trans 2 EPA ID: Not reported
Trans 2 Name: Not reported
TSDf EPA ID: CAT080033681
Trans Name: Not reported
TSDf Alt EPA ID: Not reported
TSDf Alt Name: Not reported
Waste Code Description: 181 - Other inorganic solid waste Organics
RCRA Code: D007
Meth Code: D80 - Disposal, Land Fill
Quantity Tons: 2.1
Waste Quantity: 4200
Quantity Unit: P
Additional Code 1: Not reported
Additional Code 2: Not reported
Additional Code 3: Not reported
Additional Code 4: Not reported
Additional Code 5: Not reported

Shipment Date: 20000223
Creation Date: 5/3/2000 0:00:00
Receipt Date: 20000225
Manifest ID: 95937552
Trans EPA ID: CAD982472623
Trans Name: Not reported
Trans 2 EPA ID: Not reported
Trans 2 Name: Not reported
TSDf EPA ID: CAT080033681
Trans Name: Not reported
TSDf Alt EPA ID: Not reported
TSDf Alt Name: Not reported
Waste Code Description: 181 - Other inorganic solid waste Organics
RCRA Code: D007
Meth Code: D80 - Disposal, Land Fill
Quantity Tons: 2.1
Waste Quantity: 4200
Quantity Unit: P
Additional Code 1: Not reported
Additional Code 2: Not reported
Additional Code 3: Not reported
Additional Code 4: Not reported
Additional Code 5: Not reported

Map ID
Direction
Distance
Elevation

MAP FINDINGS

Site

Database(s)

EDR ID Number
EPA ID Number

REMINGTON ROLL FORMING INC (Continued)

S110070523

Additional Info:

Year: 2010
Gen EPA ID: CAL000131151

Shipment Date: 20100907
Creation Date: 12/30/2010 18:30:17
Receipt Date: 20100915
Manifest ID: 007223251JJK
Trans EPA ID: CAL000350237
Trans Name: STRESS LESS EXPRESS LLC
Trans 2 EPA ID: Not reported
Trans 2 Name: Not reported
TSDf EPA ID: CAT080025711
Trans Name: ADVANCED ENVIRONMENTAL
TSDf Alt EPA ID: Not reported
TSDf Alt Name: Not reported
Waste Code Description: 221 - Waste oil and mixed oil
RCRA Code: Not reported
Meth Code: H141 - Storage, Bulking, And/Or Transfer Off Site--No Treatment/Recovery (H010-H129) Or (H131-H135)

Quantity Tons: 0.513
Waste Quantity: 135
Quantity Unit: G
Additional Code 1: Not reported
Additional Code 2: Not reported
Additional Code 3: Not reported
Additional Code 4: Not reported
Additional Code 5: Not reported

Additional Info:

Year: 2004
Gen EPA ID: CAL000131151

Shipment Date: 20041007
Creation Date: 12/16/2004 18:30:52
Receipt Date: Not reported
Manifest ID: 23764888
Trans EPA ID: CAD982472623
Trans Name: GOLDEN OIL
Trans 2 EPA ID: Not reported
Trans 2 Name: Not reported
TSDf EPA ID: CAD982444481
Trans Name: FILTER RECYCLING
TSDf Alt EPA ID: Not reported
TSDf Alt Name: Not reported
Waste Code Description: 352 - Other organic solids
RCRA Code: Not reported
Meth Code: - Not reported
Quantity Tons: 0.6
Waste Quantity: 1200
Quantity Unit: P
Additional Code 1: Not reported
Additional Code 2: Not reported
Additional Code 3: Not reported
Additional Code 4: Not reported
Additional Code 5: Not reported

Map ID
Direction
Distance
Elevation

MAP FINDINGS

Site

Database(s)

EDR ID Number
EPA ID Number

REMINGTON ROLL FORMING INC (Continued)

S110070523

Shipment Date: 20041004
Creation Date: 1/14/2005 10:18:48
Receipt Date: 20041014
Manifest ID: 23764887
Trans EPA ID: CAD982472623
Trans Name: GOLDEN OIL
Trans 2 EPA ID: Not reported
Trans 2 Name: Not reported
TSDf EPA ID: CAT080013352
Trans Name: DEMENNO KERDOON
TSDf Alt EPA ID: CAT080013352
TSDf Alt Name: Not reported
Waste Code Description: 221 - Waste oil and mixed oil
RCRA Code: Not reported
Meth Code: - Not reported
Quantity Tons: 0.38
Waste Quantity: 100
Quantity Unit: G
Additional Code 1: Not reported
Additional Code 2: Not reported
Additional Code 3: Not reported
Additional Code 4: Not reported
Additional Code 5: Not reported

Shipment Date: 20040606
Creation Date: 11/1/2004 9:00:46
Receipt Date: 20040610
Manifest ID: 23764808
Trans EPA ID: CAD982472623
Trans Name: GOLDEN OIL
Trans 2 EPA ID: Not reported
Trans 2 Name: Not reported
TSDf EPA ID: CAD982444481
Trans Name: FILTER RECYCLING
TSDf Alt EPA ID: CAD982444481
TSDf Alt Name: Not reported
Waste Code Description: 352 - Other organic solids
RCRA Code: Not reported
Meth Code: H01 - Transfer Station
Quantity Tons: 1.05
Waste Quantity: 2100
Quantity Unit: P
Additional Code 1: Not reported
Additional Code 2: Not reported
Additional Code 3: Not reported
Additional Code 4: Not reported
Additional Code 5: Not reported

Additional Info:

Year: 1999
Gen EPA ID: CAL000131151

Shipment Date: 19990922
Creation Date: 11/18/1999 0:00:00
Receipt Date: 19990922
Manifest ID: 95937517
Trans EPA ID: CAD982472623

Map ID
Direction
Distance
Elevation

MAP FINDINGS

Site

Database(s)

EDR ID Number
EPA ID Number

REMINGTON ROLL FORMING INC (Continued)

S110070523

Trans Name: Not reported
Trans 2 EPA ID: Not reported
Trans 2 Name: Not reported
TSDf EPA ID: CAT080033681
Trans Name: Not reported
TSDf Alt EPA ID: Not reported
TSDf Alt Name: Not reported
Waste Code Description: 181 - Other inorganic solid waste Organics
RCRA Code: D007
Meth Code: D80 - Disposal, Land Fill
Quantity Tons: 2.1
Waste Quantity: 4200
Quantity Unit: P
Additional Code 1: Not reported
Additional Code 2: Not reported
Additional Code 3: Not reported
Additional Code 4: Not reported
Additional Code 5: Not reported

Shipment Date: 19990630
Creation Date: 8/24/1999 0:00:00
Receipt Date: 19990630
Manifest ID: 95937526
Trans EPA ID: CAD982472623
Trans Name: Not reported
Trans 2 EPA ID: Not reported
Trans 2 Name: Not reported
TSDf EPA ID: CAT080033681
Trans Name: Not reported
TSDf Alt EPA ID: CAT080033681
TSDf Alt Name: Not reported
Waste Code Description: 181 - Other inorganic solid waste Organics
RCRA Code: D007
Meth Code: D80 - Disposal, Land Fill
Quantity Tons: 2.1
Waste Quantity: 4200
Quantity Unit: P
Additional Code 1: Not reported
Additional Code 2: Not reported
Additional Code 3: Not reported
Additional Code 4: Not reported
Additional Code 5: Not reported

Additional Info:

Year: 2007
Gen EPA ID: CAL000131151

Shipment Date: 20071205
Creation Date: 5/5/2008 18:30:17
Receipt Date: 20071206
Manifest ID: 000221279GBF
Trans EPA ID: CAD982472623
Trans Name: GOLDEN OIL
Trans 2 EPA ID: CAD980585293
Trans 2 Name: INDUSTRIAL WASTE UTILIZATION
TSDf EPA ID: AZR000501510
Trans Name: AA SYDCOL LLC

Map ID
Direction
Distance
Elevation

MAP FINDINGS

Site

Database(s)

EDR ID Number
EPA ID Number

REMINGTON ROLL FORMING INC (Continued)

S110070523

TSDf Alt EPA ID:	Not reported
TSDf Alt Name:	Not reported
Waste Code Description:	352 - Other organic solids
RCRA Code:	Not reported
Meth Code:	H141 - Storage, Bulking, And/Or Transfer Off Site--No Treatment/Reovery (H010-H129) Or (H131-H135)
Quantity Tons:	1.4
Waste Quantity:	2800
Quantity Unit:	P
Additional Code 1:	Not reported
Additional Code 2:	Not reported
Additional Code 3:	Not reported
Additional Code 4:	Not reported
Additional Code 5:	Not reported
Additional Info:	
Year:	2015
Gen EPA ID:	CAL000131151
Shipment Date: 20151015	
Creation Date: 5/4/2016 22:15:28	
Receipt Date: 20151025	
Manifest ID: 013016966JJK	
Trans EPA ID: CAL000350237	
Trans Name: STRESS LESS EXPRESS	
Trans 2 EPA ID: CAD98585293	
Trans 2 Name: INDUSTRIAL WASTE UTILIZATION INC	
TSDf EPA ID: AZR000501510	
Trans Name: AA SYDCOL LLC	
TSDf Alt EPA ID: Not reported	
TSDf Alt Name: Not reported	
Waste Code Description: 352 - Other organic solids	
RCRA Code: Not reported	
Meth Code: H141 - Storage, Bulking, And/Or Transfer Off Site--No Treatment/Reovery (H010-H129) Or (H131-H135)	
Quantity Tons:	0.8
Waste Quantity:	1600
Quantity Unit:	P
Additional Code 1:	Not reported
Additional Code 2:	Not reported
Additional Code 3:	Not reported
Additional Code 4:	Not reported
Additional Code 5:	Not reported
Additional Info:	
Year:	2006
Gen EPA ID:	CAL000131151
Shipment Date: 20061026	
Creation Date: 3/30/2007 13:32:34	
Receipt Date: 20061026	
Manifest ID: 000221102GBF	
Trans EPA ID: CAD982472623	
Trans Name: GOLDEN OIL	
Trans 2 EPA ID: Not reported	
Trans 2 Name: Not reported	

Map ID
Direction
Distance
Elevation

MAP FINDINGS

Site

Database(s)

EDR ID Number
EPA ID Number

REMINGTON ROLL FORMING INC (Continued)

S110070523

TSDF EPA ID: CAD982444481
Trans Name: FILTER RECYCLING SERVICES INC
TSDF Alt EPA ID: Not reported
TSDF Alt Name: Not reported
Waste Code Description: 352 - Other organic solids
RCRA Code: Not reported
Meth Code: H141 - Storage, Bulking, And/Or Transfer Off Site--No Treatment/Reovery (H010-H129) Or (H131-H135)
Quantity Tons: 1.05
Waste Quantity: 2100
Quantity Unit: P
Additional Code 1: Not reported
Additional Code 2: Not reported
Additional Code 3: Not reported
Additional Code 4: Not reported
Additional Code 5: Not reported

Shipment Date: 20060718
Creation Date: 9/28/2006 18:31:30
Receipt Date: 20060719
Manifest ID: 24292592
Trans EPA ID: CAD982472623
Trans Name: GOLDEN OIL
Trans 2 EPA ID: Not reported
Trans 2 Name: Not reported
TSDF EPA ID: CAT080013352
Trans Name: DE MENNO KERDOON
TSDF Alt EPA ID: CAT080013352
TSDF Alt Name: Not reported
Waste Code Description: 221 - Waste oil and mixed oil
RCRA Code: Not reported
Meth Code: R01 - Recycler
Quantity Tons: 0.38
Waste Quantity: 100
Quantity Unit: G
Additional Code 1: Not reported
Additional Code 2: Not reported
Additional Code 3: Not reported
Additional Code 4: Not reported
Additional Code 5: Not reported

Additional Info:
Year: 2014
Gen EPA ID: CAL000131151

Shipment Date: 20140814
Creation Date: 1/26/2015 22:15:30
Receipt Date: 20140820
Manifest ID: 013016575JJK
Trans EPA ID: CAL000350237
Trans Name: STRESS LESS EXPRESS LLC
Trans 2 EPA ID: CAD980585293
Trans 2 Name: INDUSTRIAL WASTE UTILIZATION
TSDF EPA ID: AZR000501510
Trans Name: AA SYDCOL LLC
TSDF Alt EPA ID: Not reported
TSDF Alt Name: Not reported

Map ID
Direction
Distance
Elevation

MAP FINDINGS

Site

Database(s)

EDR ID Number
EPA ID Number

REMINGTON ROLL FORMING INC (Continued)

S110070523

Waste Code Description: 352 - Other organic solids
RCRA Code: Not reported
Meth Code: H141 - Storage, Bulking, And/Or Transfer Off Site--No Treatment/Reovery (H010-H129) Or (H131-H135)
Quantity Tons: 0.7
Waste Quantity: 1400
Quantity Unit: P
Additional Code 1: Not reported
Additional Code 2: Not reported
Additional Code 3: Not reported
Additional Code 4: Not reported
Additional Code 5: Not reported

Shipment Date: 20140814
Creation Date: 12/26/2014 22:14:49
Receipt Date: 20140926
Manifest ID: 013016574JJK
Trans EPA ID: CAL000350237
Trans Name: STRESS LESS EXPRESS LLC
Trans 2 EPA ID: Not reported
Trans 2 Name: Not reported
TSDf EPA ID: CAD099452708
Trans Name: INDUSTRIAL SERVICE OIL CO INC
TSDf Alt EPA ID: Not reported
TSDf Alt Name: Not reported
Waste Code Description: 221 - Waste oil and mixed oil
RCRA Code: Not reported
Meth Code: H039 - Other Recovery Of Reclamation For Reuse Including Acid Regeneration, Organics Recovery Ect
Quantity Tons: 0.57
Waste Quantity: 150
Quantity Unit: G
Additional Code 1: Not reported
Additional Code 2: Not reported
Additional Code 3: Not reported
Additional Code 4: Not reported
Additional Code 5: Not reported

Additional Info:
Year: 2011
Gen EPA ID: CAL000131151

Shipment Date: 20110328
Creation Date: 5/19/2011 18:30:24
Receipt Date: 20110329
Manifest ID: 007223476JJK
Trans EPA ID: CAL000350237
Trans Name: STRESS LESS EXPRESS LLC
Trans 2 EPA ID: Not reported
Trans 2 Name: Not reported
TSDf EPA ID: CAT080025711
Trans Name: ADVANCED ENVIRONMENTAL
TSDf Alt EPA ID: Not reported
TSDf Alt Name: Not reported
Waste Code Description: 221 - Waste oil and mixed oil
RCRA Code: Not reported
Meth Code: H141 - Storage, Bulking, And/Or Transfer Off Site--No

Map ID
Direction
Distance
Elevation

MAP FINDINGS

Site

Database(s)

EDR ID Number
EPA ID Number

REMINGTON ROLL FORMING INC (Continued)

S110070523

Treatment/Reovery (H010-H129) Or (H131-H135)
Quantity Tons: 1.9
Waste Quantity: 500
Quantity Unit: G
Additional Code 1: Not reported
Additional Code 2: Not reported
Additional Code 3: Not reported
Additional Code 4: Not reported
Additional Code 5: Not reported

Shipment Date: 20110322
Creation Date: 8/25/2011 18:30:20
Receipt Date: 20110328
Manifest ID: 007223475JJK
Trans EPA ID: CAL000350237
Trans Name: STRESS LESS EXPRESS LLC
Trans 2 EPA ID: CAD980585293
Trans 2 Name: INDUSTRIAL WASTE UTILIZATION
TSDf EPA ID: AZR000501510
Trans Name: AA SYDCOL LLC
TSDf Alt EPA ID: Not reported
TSDf Alt Name: Not reported
Waste Code Description: 352 - Other organic solids
RCRA Code: Not reported
Meth Code: H141 - Storage, Bulking, And/Or Transfer Off Site--No
Treatment/Reovery (H010-H129) Or (H131-H135)

Quantity Tons: 1.5
Waste Quantity: 3000
Quantity Unit: P
Additional Code 1: Not reported
Additional Code 2: Not reported
Additional Code 3: Not reported
Additional Code 4: Not reported
Additional Code 5: Not reported

Additional Info:
Year: 2002
Gen EPA ID: CAL000131151

Shipment Date: 20020920
Creation Date: 2/18/2003 18:31:24
Receipt Date: 20021004
Manifest ID: 21862530
Trans EPA ID: CAD982472623
Trans Name: Not reported
Trans 2 EPA ID: Not reported
Trans 2 Name: Not reported
TSDf EPA ID: CAD982444481
Trans Name: Not reported
TSDf Alt EPA ID: Not reported
TSDf Alt Name: Not reported
Waste Code Description: 352 - Other organic solids
RCRA Code: Not reported
Meth Code: H01 - Transfer Station
Quantity Tons: 0.9
Waste Quantity: 1800
Quantity Unit: P

Map ID
Direction
Distance
Elevation

MAP FINDINGS

Site

Database(s)

EDR ID Number
EPA ID Number

REMINGTON ROLL FORMING INC (Continued)

S110070523

Additional Code 1:	Not reported
Additional Code 2:	Not reported
Additional Code 3:	Not reported
Additional Code 4:	Not reported
Additional Code 5:	Not reported
Shipment Date:	20020709
Creation Date:	1/21/2003 18:31:48
Receipt Date:	20020709
Manifest ID:	21862514
Trans EPA ID:	CAD982472623
Trans Name:	Not reported
Trans 2 EPA ID:	Not reported
Trans 2 Name:	Not reported
TSDf EPA ID:	CAD982444481
Trans Name:	Not reported
TSDf Alt EPA ID:	Not reported
TSDf Alt Name:	Not reported
Waste Code Description:	352 - Other organic solids
RCRA Code:	Not reported
Meth Code:	H01 - Transfer Station
Quantity Tons:	1.4
Waste Quantity:	2800
Quantity Unit:	P
Additional Code 1:	Not reported
Additional Code 2:	Not reported
Additional Code 3:	Not reported
Additional Code 4:	Not reported
Additional Code 5:	Not reported
Shipment Date:	20020412
Creation Date:	1/8/2003 18:31:12
Receipt Date:	20020412
Manifest ID:	96225038
Trans EPA ID:	CAD982472623
Trans Name:	Not reported
Trans 2 EPA ID:	Not reported
Trans 2 Name:	Not reported
TSDf EPA ID:	CAD982444481
Trans Name:	Not reported
TSDf Alt EPA ID:	Not reported
TSDf Alt Name:	Not reported
Waste Code Description:	352 - Other organic solids
RCRA Code:	Not reported
Meth Code:	H01 - Transfer Station
Quantity Tons:	1.2
Waste Quantity:	2400
Quantity Unit:	P
Additional Code 1:	Not reported
Additional Code 2:	Not reported
Additional Code 3:	Not reported
Additional Code 4:	Not reported
Additional Code 5:	Not reported
Shipment Date:	20020204
Creation Date:	7/8/2002 18:31:16
Receipt Date:	20020204

Map ID
Direction
Distance
Elevation

MAP FINDINGS

Site

Database(s)

EDR ID Number
EPA ID Number

REMINGTON ROLL FORMING INC (Continued)

S110070523

Manifest ID: 98397866
Trans EPA ID: CAD982472623
Trans Name: Not reported
Trans 2 EPA ID: Not reported
Trans 2 Name: Not reported
TSDf EPA ID: CAD982444481
Trans Name: Not reported
TSDf Alt EPA ID: Not reported
TSDf Alt Name: Not reported
Waste Code Description: 352 - Other organic solids
RCRA Code: Not reported
Meth Code: H01 - Transfer Station
Quantity Tons: 1.2
Waste Quantity: 2400
Quantity Unit: P
Additional Code 1: Not reported
Additional Code 2: Not reported
Additional Code 3: Not reported
Additional Code 4: Not reported
Additional Code 5: Not reported

Shipment Date: 20020111
Creation Date: 6/7/2002 18:30:54
Receipt Date: 20020111
Manifest ID: 98397870
Trans EPA ID: CAD982472623
Trans Name: Not reported
Trans 2 EPA ID: Not reported
Trans 2 Name: Not reported
TSDf EPA ID: CAD982444481
Trans Name: Not reported
TSDf Alt EPA ID: Not reported
TSDf Alt Name: Not reported
Waste Code Description: 352 - Other organic solids
RCRA Code: Not reported
Meth Code: H01 - Transfer Station
Quantity Tons: 1.2
Waste Quantity: 2400
Quantity Unit: P
Additional Code 1: Not reported
Additional Code 2: Not reported
Additional Code 3: Not reported
Additional Code 4: Not reported
Additional Code 5: Not reported

LOS ANGELES CO. HMS:

Name: LINDA WOCHNIK
Address: 2445 CHICO AVE
City,State,Zip: SOUTH EL MONTE, CA 91733
Region: LA
Permit Category: I
Facility Id: 003622-103744
Facility Type: 01
Facility Status: Closed
Area: 3U
Permit Number: 000006995
Permit Status: Closed

Map ID
Direction
Distance
Elevation

MAP FINDINGS

Site

Database(s)

EDR ID Number
EPA ID Number

REMINGTON ROLL FORMING INC (Continued)

S110070523

CERS:

Name: REMINGTON ROLL FORMING INC
Address: 2445 1/2 CHICO AVE
City,State,Zip: SOUTH EL MONTE, CA 91733
Site ID: 400628
CERS ID: 10265557
CERS Description: Chemical Storage Facilities

Violations:

Site ID: 400628
Site Name: REMINGTON ROLL FORMING INC
Violation Date: 02-16-2021
Citation: HSC 6.95 25507 - California Health and Safety Code, Chapter 6.95, Section(s) 25507

Violation Description: Failure to adequately establish and implement a business plan when storing/handling a hazardous material at or above reportable quantities.

Violation Notes: OBSERVATION: The business failed to establish and implement a business plan when handling hazardous materials at or above the reportable threshold quantities. CORRECTIVE ACTION: Establish and implement a business plan for the facility. Submit documentation of correction to the unified program agency.

Violation Division: Los Angeles County Fire Department
Violation Program: HMRRP
Violation Source: CERS

Site ID: 400628
Site Name: REMINGTON ROLL FORMING INC
Violation Date: 06-25-2015
Citation: 22 CCR 12 66262.34(f) - California Code of Regulations, Title 22, Chapter 12, Section(s) 66262.34(f)

Violation Description: Failure to properly label hazardous waste accumulation containers with the following requirements: "Hazardous Waste", name and address of the generator, physical and chemical characteristics of the Hazardous Waste, and starting accumulation date.

Violation Notes: Returned to compliance on 01/03/2017. OBSERVATION: Observed four 55 gallon containers of waste oil without a labels. CORRECTIVE ACTION: Owner/Operator shall immediately comply with the Title 22 regulations with regards to the proper handling, management, labeling and recycling of used oil. Immediately label these containers and ensure that all hazardous waste containers are marked with all the required information. Label information shall include: "Hazardous Waste", name and address of the generator, physical and chemical characteristics of the Hazardous Waste, and starting accumulation date. If the materials is used oil, the containers, above ground storage tanks, and fill pipes used to transfer oil into underground storage tanks shall also be labeled and clearly marked with the words G Used OilG . The operator corrected the violation on site by attaching a properly filled out label at the time of the inspection. Properly fill out labels. .

Violation Division: Los Angeles County Fire Department
Violation Program: HW
Violation Source: CERS

Site ID: 400628
Site Name: REMINGTON ROLL FORMING INC
Violation Date: 01-07-2019

Map ID
Direction
Distance
Elevation

MAP FINDINGS

Site

Database(s)

EDR ID Number
EPA ID Number

REMINGTON ROLL FORMING INC (Continued)

S110070523

Citation: HSC 6.95 25508(a)(1) - California Health and Safety Code, Chapter 6.95, Section(s) 25508(a)(1)

Violation Description: Failure to annually review and electronically certify that the business plan is complete and accurate on or before the annual due date.

Violation Notes: Returned to compliance on 02/16/2021. OBSERVATION: The business failed to electronically submit and certify that the business plan is complete, accurate, and in compliance with EPCRA on or before the annual due date. Last Submittal Date 5/3/2013 CORRECTIVE ACTION: Electronically submit and certify that the business plan is complete, accurate, and in compliance with EPCRA on or before the annual due date.

Violation Division: Los Angeles County Fire Department
Violation Program: HMRRP
Violation Source: CERS

Site ID: 400628
Site Name: REMINGTON ROLL FORMING INC
Violation Date: 06-25-2015
Citation: 40 CFR 1 265.173 - U.S. Code of Federal Regulations, Title 40, Chapter 1, Section(s) 265.173

Violation Description: Failure to properly close hazardous waste containers when not in active use.

Violation Notes: Returned to compliance on 01/03/2017. OBSERVATION: Observed two 55 gallon waste oil without being properly covered/capped. CORRECTIVE ACTION: Immediately close these containers and ensure all hazardous waste containers are closed when not adding or removing waste. Provide a tightly sealed cover/cap for hazardous waste containers. Waste containers are considered closed when all caps or lids with rings are in place. .

Violation Division: Los Angeles County Fire Department
Violation Program: HW
Violation Source: CERS

Site ID: 400628
Site Name: REMINGTON ROLL FORMING INC
Violation Date: 02-16-2021
Citation: 22 CCR 12 66262.40(a) - California Code of Regulations, Title 22, Chapter 12, Section(s) 66262.40(a)

Violation Description: Failure to keep a copy of each properly signed manifest for at least three years from the date the waste was accepted by the initial transporter. The manifest signed at the time the waste was accepted for transport shall be kept until receiving a signed copy from the designated facility which received the waste.

Violation Notes: OBSERVATION: Uniform Hazardous Waste Manifests for used oil were not available at the time of inspection. CORRECTIVE ACTION: Locate a copy of all manifests for used oil and submit copies to the inspector.

Violation Division: Los Angeles County Fire Department
Violation Program: HW
Violation Source: CERS

Site ID: 400628
Site Name: REMINGTON ROLL FORMING INC
Violation Date: 02-16-2021
Citation: 22 CCR 12 66262.34(f) - California Code of Regulations, Title 22, Chapter 12, Section(s) 66262.34(f)

Violation Description: Failure to properly label hazardous waste accumulation containers and

Map ID
Direction
Distance
Elevation

MAP FINDINGS

Site

Database(s)

EDR ID Number
EPA ID Number

REMINGTON ROLL FORMING INC (Continued)

S110070523

portable tanks with the following requirements: "Hazardous Waste", name and address of the generator, physical and chemical characteristics of the Hazardous Waste, and starting accumulation date.

Violation Notes: OBSERVATION: 3x 55 gallon drums of used oil located in the exterior yard was observed without a hazardous waste label. CORRECTIVE ACTION: Submit a photo to the inspector demonstrating that the container listed above has been properly labeled.

Violation Division: Los Angeles County Fire Department
Violation Program: HW
Violation Source: CERS

Site ID: 400628
Site Name: REMINGTON ROLL FORMING INC
Violation Date: 06-25-2015
Citation: HSC 6.95 25508(a)(1) - California Health and Safety Code, Chapter 6.95, Section(s) 25508(a)(1)

Violation Description: Failure to complete and electronically submit hazardous material inventory information for all reportable hazardous materials on site at or above reportable quantities.

Violation Notes: Returned to compliance on 02/16/2021. OBSERVATION: A review of CERS, revealed that the facility has not accurately submitted the Hazardous Material Inventory Chemical Description page to the CUPA. Observed chemicals unreported in the Hazardous Material Inventory: a) Argon - Largest Container = 336 cubic feet, Maximum Daily Amount = 827 cubic feet b) Oxygen - Largest Container = 337 cubic feet, Maximum Daily Amount = 788 cubic feet c) Acetylene - Largest container = 145 cubic feet, Maximum daily amount = 263 cubic feet d) Waste oil - Largest container = 55 gallon, Maximum daily amount = 220 gallon CORRECTIVE ACTION: Go to the California Environmental Reporting System (CERS) internet website (<http://cers.calepa.ca.gov/>) to provide additions/corrections to the Hazardous Material Inventory Chemical Description page for all materials listed above. Resubmit this section/page. If you need assistance, contact the Los Angeles County Fire Department Data Operations section at 323-890-4000.

Violation Division: Los Angeles County Fire Department
Violation Program: HMRRP
Violation Source: CERS

Site ID: 400628
Site Name: REMINGTON ROLL FORMING INC
Violation Date: 06-25-2015
Citation: HSC 6.95 25508.2 - California Health and Safety Code, Chapter 6.95, Section(s) 25508.2

Violation Description: Failure to annually review and electronically certify that the business plan is complete, accurate, and up-to-date.

Violation Notes: Returned to compliance on 02/16/2021. OBSERVATION: This facility has not annually reviewed and certified that the business plan is complete, accurate, and up-to-date. A review of CERS, revealed that the last submittal of HMBP was done on 06/11/2013. The due date for the annual submittal for the HMBP to CERS was 04/01/2015. CORRECTIVE ACTION: Go to CERS internet website (<http://cers.calepa.ca.gov/>) and provide updates to your Hazardous Materials Business Plan - (Business Activities, Business Owner/Operator Identification). If you need assistance, contact the Los Angeles County Fire Department Data Operations section at 323-890-4000. .

Violation Division: Los Angeles County Fire Department

Map ID
Direction
Distance
Elevation

MAP FINDINGS

Site

Database(s)

EDR ID Number
EPA ID Number

REMINGTON ROLL FORMING INC (Continued)

S110070523

Violation Program: HMRRP
Violation Source: CERS

Site ID: 400628
Site Name: REMINGTON ROLL FORMING INC
Violation Date: 01-03-2019
Citation: 22 CCR 12 66262.34(f) - California Code of Regulations, Title 22, Chapter 12, Section(s) 66262.34(f)

Violation Description: Failure to properly label hazardous waste accumulation containers and portable tanks with the following requirements: "Hazardous Waste", name and address of the generator, physical and chemical characteristics of the Hazardous Waste, and starting accumulation date.

Violation Notes: Returned to compliance on 01/04/2019. OBSERVATION: observed several 55 gallon containers for coolant oil waste the back of the building without labels. Per owner previous containers with labels were recently picked up. CORRECTIVE ACTION: Correction made at end of inspection.

Violation Division: Los Angeles County Fire Department
Violation Program: HW
Violation Source: CERS

Site ID: 400628
Site Name: REMINGTON ROLL FORMING INC
Violation Date: 06-25-2015
Citation: HSC 6.95 25508(a)(1) - California Health and Safety Code, Chapter 6.95, Section(s) 25508(a)(1)

Violation Description: Failure to establish and electronically submit an adequate emergency response plan and procedures for a release or threatened release of a hazardous material.

Violation Notes: Returned to compliance on 02/16/2021. OBSERVATION: A review of CERS, revealed that the facility has not accurately submitted the Emergency Response/Contingency Plan to the CUPA. Observed that the plan was G ExemptG . CORRECTIVE ACTION: Go to the CERS internet website (<http://cers.calepa.ca.gov/>) to complete and submit the Emergency Response/Contingency plan. An optional template may be used to satisfy requirements that Hazardous Materials Business Plans (HMBP). You can find this template on the Emergency Response/Contingency Plan page of CERS. This section contains emergency response plans, procedures, and employee training in the event of a reportable/threatened hazardous material release. Download the form, read the instructions, and complete it. If you need assistance, contact the Los Angeles County Fire Department Data Operations section at 323-890-4000. .

Violation Division: Los Angeles County Fire Department
Violation Program: HMRRP
Violation Source: CERS

Site ID: 400628
Site Name: REMINGTON ROLL FORMING INC
Violation Date: 06-25-2015
Citation: HSC 6.95 25508(a)(1) - California Health and Safety Code, Chapter 6.95, Section(s) 25508(a)(1)

Violation Description: Failure to complete and electronically submit a site map with all required content.

Violation Notes: Returned to compliance on 02/16/2021. OBSERVATION: A review of CERS, revealed that the facility has not accurately submitted the facility site map to the CUPA. Observed the facility site map was G ExemptG .

Map ID
Direction
Distance
Elevation

MAP FINDINGS

Site

Database(s)

EDR ID Number
EPA ID Number

REMINGTON ROLL FORMING INC (Continued)

S110070523

CORRECTIVE ACTION: Site Map cannot be G ExemptG . The site map must be an overhead drawing. The map should include: Adjacent street/alleys, adjacent properties, storm or sewer drains, access and egress points, parking lots, hazardous materials handling and storage areas (propane tank, gas and waste oil storage areas), locations of emergency response equipment, North direction. Once completed, go to the California Environmental Reporting System (CERS) internet website (<http://cers.calepa.ca.gov/>) and upload the site map. Resubmit this section/page. If you need assistance, contact the Los Angeles County Fire Department Data Operations section at 323-890-4000. .

Violation Division: Los Angeles County Fire Department
Violation Program: HMRRP
Violation Source: CERS

Evaluation:
Eval General Type: Other/Unknown
Eval Date: 02-13-2017
Violations Found: No
Eval Type: Other, not routine, done by local agency
Eval Notes: Revisit: met with Thomas Henry who said he received the RV Fee Notice and NOV that I left last month; he said he would try to work on CERS but the Fire Dept should be the one to complete the HMBP because the Fire Dept has all the information; billable revisit 1st time; followup required.

Eval Division: Los Angeles County Fire Department
Eval Program: HMRRP
Eval Source: CERS

Eval General Type: Compliance Evaluation Inspection
Eval Date: 02-16-2021
Violations Found: Yes
Eval Type: Routine done by local agency
Eval Notes: Not reported
Eval Division: Los Angeles County Fire Department
Eval Program: HW
Eval Source: CERS

Eval General Type: Compliance Evaluation Inspection
Eval Date: 02-16-2021
Violations Found: Yes
Eval Type: Routine done by local agency
Eval Notes: Thomas Henry, owner
Eval Division: Los Angeles County Fire Department
Eval Program: HMRRP
Eval Source: CERS

Eval General Type: Compliance Evaluation Inspection
Eval Date: 06-25-2015
Violations Found: Yes
Eval Type: Routine done by local agency
Eval Notes: Thomas Henry
Eval Division: Los Angeles County Fire Department
Eval Program: HMRRP
Eval Source: CERS

Eval General Type: Compliance Evaluation Inspection
Eval Date: 06-25-2015

Map ID
Direction
Distance
Elevation

MAP FINDINGS

Site

Database(s)

EDR ID Number
EPA ID Number

REMINGTON ROLL FORMING INC (Continued)

S110070523

Violations Found: Yes
Eval Type: Routine done by local agency
Eval Notes: Thomas Henry
Eval Division: Los Angeles County Fire Department
Eval Program: HW
Eval Source: CERS

Eval General Type: Other/Unknown
Eval Date: 01-03-2017
Violations Found: No
Eval Type: Other, not routine, done by local agency
Eval Notes: CERS reviewed; no HMBP submittal; followup required.
Eval Division: Los Angeles County Fire Department
Eval Program: HMRRP
Eval Source: CERS

Eval General Type: Other/Unknown
Eval Date: 01-03-2017
Violations Found: No
Eval Type: Other, not routine, done by local agency
Eval Notes: Drums properly labeled and covered; NOV abated.
Eval Division: Los Angeles County Fire Department
Eval Program: HW
Eval Source: CERS

Eval General Type: Compliance Evaluation Inspection
Eval Date: 01-04-2019
Violations Found: Yes
Eval Type: Routine done by local agency
Eval Notes: Not reported
Eval Division: Los Angeles County Fire Department
Eval Program: HW
Eval Source: CERS

Eval General Type: Compliance Evaluation Inspection
Eval Date: 01-04-2019
Violations Found: Yes
Eval Type: Routine done by local agency
Eval Notes: Thomas
Eval Division: Los Angeles County Fire Department
Eval Program: HMRRP
Eval Source: CERS

Affiliation:

Affiliation Type Desc: Facility Mailing Address
Entity Name: Mailing Address
Entity Title: Not reported
Affiliation Address: PO BOX 9325
Affiliation City: SOUTH EL MONTE
Affiliation State: CA
Affiliation Country: Not reported
Affiliation Zip: 91733
Affiliation Phone: Not reported

Affiliation Type Desc: Legal Owner
Entity Name: THOMAS L HENRY
Entity Title: Not reported

Map ID
Direction
Distance
Elevation

MAP FINDINGS

Site

Database(s)

EDR ID Number
EPA ID Number

REMINGTON ROLL FORMING INC (Continued)

S110070523

Affiliation Address: P O BOX 9325
Affiliation City: SOUTH EL MONTE
Affiliation State: CA
Affiliation Country: United States
Affiliation Zip: 91733-0979
Affiliation Phone: (714) 962-8351

Affiliation Type Desc: Environmental Contact
Entity Name: THOMAS L HENRY
Entity Title: Not reported
Affiliation Address: PO BOX 9325
Affiliation City: SOUTH EL MONTE
Affiliation State: CA
Affiliation Country: Not reported
Affiliation Zip: 91733-0979
Affiliation Phone: Not reported

Affiliation Type Desc: Operator
Entity Name: THOMAS HENRY
Entity Title: Not reported
Affiliation Address: Not reported
Affiliation City: Not reported
Affiliation State: Not reported
Affiliation Country: Not reported
Affiliation Zip: Not reported
Affiliation Phone: (626) 350-5196

Affiliation Type Desc: CUPA District
Entity Name: Los Angeles County Fire
Entity Title: Not reported
Affiliation Address: 5825 Rickenbacker Road
Affiliation City: Commerce
Affiliation State: CA
Affiliation Country: Not reported
Affiliation Zip: 90040-3027
Affiliation Phone: (323) 890-4000

Affiliation Type Desc: Document Preparer
Entity Name: THOMAS L HENRY
Entity Title: Not reported
Affiliation Address: Not reported
Affiliation City: Not reported
Affiliation State: Not reported
Affiliation Country: Not reported
Affiliation Zip: Not reported
Affiliation Phone: Not reported

Affiliation Type Desc: Parent Corporation
Entity Name: REMINGTON ROLL FORMING INC
Entity Title: Not reported
Affiliation Address: Not reported
Affiliation City: Not reported
Affiliation State: Not reported
Affiliation Country: Not reported
Affiliation Zip: Not reported
Affiliation Phone: Not reported

Map ID
Direction
Distance
Elevation

MAP FINDINGS

Site

Database(s)

EDR ID Number
EPA ID Number

REMINGTON ROLL FORMING INC (Continued)

S110070523

HWTS:

Name: REMINGTON ROLL FORMING
Address: 2445 1/2 CHICO AVE
Address 2: Not reported
City,State,Zip: SOUTH EL MONTE, CA 917331612
EPA ID: CAL000131151
Inactive Date: Not reported
Create Date: 08/23/1995
Last Act Date: 08/24/2020
Mailing Name: Not reported
Mailing Address: 2445 1/2 CHICO AVE
Mailing Address 2: Not reported
Mailing City,State,Zip: SOUTH EL MONTE, CA 917331612
Owner Name: THOMAS L. HENRY
Owner Address: 2445 1/2 CHICO AVE
Owner Address 2: Not reported
Owner City,State,Zip: SOUTH EL MONTE, CA 917331612
Contact Name: THOMAS HENRY/OWNER
Contact Address: 2445 1/2 CHICO AVE
Contact Address 2: Not reported
City,State,Zip: SOUTH EL MONTE, CA 91733

NAICS:

EPA ID: CAL000131151
Create Date: 2002-03-14 16:36:28.000
NAICS Code: 3321
NAICS Description: Forging and Stamping
Issued EPA ID Date: 1995-08-23 00:00:00
Inactive Date: Not reported
Facility Name: REMINGTON ROLL FORMING
Facility Address: 2445 1/2 CHICO AVE
Facility Address 2: Not reported
Facility City: SOUTH EL MONTE
Facility County: Not reported
Facility State: CA
Facility Zip: 917331612

EPA ID: CAL000131151
Create Date: 2003-10-23 15:27:19.000
NAICS Code: 332999
NAICS Description: All Other Miscellaneous Fabricated Metal Product Manufacturing
Issued EPA ID Date: 1995-08-23 00:00:00
Inactive Date: Not reported
Facility Name: REMINGTON ROLL FORMING
Facility Address: 2445 1/2 CHICO AVE
Facility Address 2: Not reported
Facility City: SOUTH EL MONTE
Facility County: Not reported
Facility State: CA
Facility Zip: 917331612

EPA ID: CAL000131151
Create Date: 2003-10-23 15:27:19.000
NAICS Code: 332999
NAICS Description: All Other Miscellaneous Fabricated Metal Product Manufacturing
Issued EPA ID Date: 1995-08-23 00:00:00
Inactive Date: Not reported

Map ID
Direction
Distance
Elevation

MAP FINDINGS

Site

Database(s)

EDR ID Number
EPA ID Number

REMINGTON ROLL FORMING INC (Continued)

S110070523

Facility Name: REMINGTON ROLL FORMING
Facility Address: 2445 1/2 CHICO AVE
Facility Address 2: Not reported
Facility City: SOUTH EL MONTE
Facility County: Not reported
Facility State: CA
Facility Zip: 917331612

E39
ESE
< 1/8
0.045 mi.
237 ft.

REMINGTON ROLL FORMING
2445 CHICO AVE
SOUTH EL MONTE, CA 91733
Site 3 of 8 in cluster E

WIP S104578818
N/A

Relative:
Higher
Actual:
244 ft.

WIP:
Name: REMINGTON ROLL FORMING
Address: 2445 Chico Ave
City,State,Zip: SOUTH EL MONTE, CA 91733
Region: 4
File Number: 107.2179
File Status: Historical
Staff: CCC
Facility Suite: 1/2

E40
ESE
< 1/8
0.045 mi.
237 ft.

REMINGTON ROLL FORMING
2445 1/2 CHICO AVE
SOUTH EL MONTE, CA 91733
Site 4 of 8 in cluster E

RCRA NonGen / NLR 1024793254
CAL000131151

Relative:
Higher
Actual:
244 ft.

RCRA NonGen / NLR:
Date Form Received by Agency: 1995-08-23 00:00:00.0
Handler Name: REMINGTON ROLL FORMING
Handler Address: 2445 1/2 CHICO AVE
Handler City,State,Zip: SOUTH EL MONTE, CA 91733-1612
EPA ID: CAL000131151
Contact Name: THOMAS HENRY/OWNER
Contact Address: 2445 1/2 CHICO AVE
Contact City,State,Zip: SOUTH EL MONTE, CA 91733
Contact Telephone: 626-350-5196
Contact Fax: 626-350-5265
Contact Email: STEELEMEN1@MSN.COM
Contact Title: Not reported
EPA Region: 09
Land Type: Not reported
Federal Waste Generator Description: Not a generator, verified
Non-Notifier: Not reported
Biennial Report Cycle: Not reported
Accessibility: Not reported
Active Site Indicator: Handler Activities
State District Owner: Not reported
State District: Not reported
Mailing Address: 2445 1/2 CHICO AVE
Mailing City,State,Zip: SOUTH EL MONTE, CA 91733-1612
Owner Name: THOMAS L. HENRY

Map ID
Direction
Distance
Elevation

MAP FINDINGS

Site

Database(s)

EDR ID Number
EPA ID Number

REMINGTON ROLL FORMING (Continued)

1024793254

Owner Type:	Other
Operator Name:	THOMAS HENRY/OWNER
Operator Type:	Other
Short-Term Generator Activity:	No
Importer Activity:	No
Mixed Waste Generator:	No
Transporter Activity:	No
Transfer Facility Activity:	No
Recycler Activity with Storage:	No
Small Quantity On-Site Burner Exemption:	No
Smelting Melting and Refining Furnace Exemption:	No
Underground Injection Control:	No
Off-Site Waste Receipt:	No
Universal Waste Indicator:	Yes
Universal Waste Destination Facility:	Yes
Federal Universal Waste:	No
Active Site Fed-Reg Treatment Storage and Disposal Facility:	Not reported
Active Site Converter Treatment storage and Disposal Facility:	Not reported
Active Site State-Reg Treatment Storage and Disposal Facility:	Not reported
Active Site State-Reg Handler:	---
Federal Facility Indicator:	Not reported
Hazardous Secondary Material Indicator:	N
Sub-Part K Indicator:	Not reported
Commercial TSD Indicator:	No
Treatment Storage and Disposal Type:	Not reported
2018 GPRA Permit Baseline:	Not on the Baseline
2018 GPRA Renewals Baseline:	Not on the Baseline
Permit Renewals Workload Universe:	Not reported
Permit Workload Universe:	Not reported
Permit Progress Universe:	Not reported
Post-Closure Workload Universe:	Not reported
Closure Workload Universe:	Not reported
202 GPRA Corrective Action Baseline:	No
Corrective Action Workload Universe:	No
Subject to Corrective Action Universe:	No
Non-TSDs Where RCRA CA has Been Imposed Universe:	No
TSDs Potentially Subject to CA Under 3004 (u)/(v) Universe:	No
TSDs Only Subject to CA under Discretionary Auth Universe:	No
Corrective Action Priority Ranking:	No NCAPS ranking
Environmental Control Indicator:	No
Institutional Control Indicator:	No
Human Exposure Controls Indicator:	N/A
Groundwater Controls Indicator:	N/A
Operating TSD Universe:	Not reported
Full Enforcement Universe:	Not reported
Significant Non-Complier Universe:	No
Unaddressed Significant Non-Complier Universe:	No
Addressed Significant Non-Complier Universe:	No
Significant Non-Complier With a Compliance Schedule Universe:	No
Financial Assurance Required:	Not reported
Handler Date of Last Change:	2018-09-05 15:43:00.0
Recognized Trader-Importer:	No
Recognized Trader-Exporter:	No
Importer of Spent Lead Acid Batteries:	No
Exporter of Spent Lead Acid Batteries:	No
Recycler Activity Without Storage:	No
Manifest Broker:	No

Map ID
Direction
Distance
Elevation

MAP FINDINGS

Site

Database(s)

EDR ID Number
EPA ID Number

REMINGTON ROLL FORMING (Continued)

1024793254

Sub-Part P Indicator: No

Handler - Owner Operator:

Owner/Operator Indicator: Operator
Owner/Operator Name: THOMAS HENRY/OWNER
Legal Status: Other
Date Became Current: Not reported
Date Ended Current: Not reported
Owner/Operator Address: 2445 1/2 CHICO AVE
Owner/Operator City,State,Zip: SOUTH EL MONTE, CA 91733
Owner/Operator Telephone: 626-350-5196
Owner/Operator Telephone Ext: Not reported
Owner/Operator Fax: Not reported
Owner/Operator Email: Not reported

Owner/Operator Indicator: Owner
Owner/Operator Name: THOMAS L. HENRY
Legal Status: Other
Date Became Current: Not reported
Date Ended Current: Not reported
Owner/Operator Address: 2445 1/2 CHICO AVE
Owner/Operator City,State,Zip: SOUTH EL MONTE, CA 91733-1612
Owner/Operator Telephone: 626-350-5196
Owner/Operator Telephone Ext: Not reported
Owner/Operator Fax: Not reported
Owner/Operator Email: Not reported

Historic Generators:

Receive Date: 1995-08-23 00:00:00.0
Handler Name: REMINGTON ROLL FORMING
Federal Waste Generator Description: Not a generator, verified
State District Owner: Not reported
Large Quantity Handler of Universal Waste: No
Recognized Trader Importer: No
Recognized Trader Exporter: No
Spent Lead Acid Battery Importer: No
Spent Lead Acid Battery Exporter: No
Current Record: Yes
Non Storage Recycler Activity: Not reported
Electronic Manifest Broker: Not reported

List of NAICS Codes and Descriptions:

NAICS Code: 3321
NAICS Description: FORGING AND STAMPING

NAICS Code: 332999
NAICS Description: ALL OTHER MISCELLANEOUS FABRICATED METAL PRODUCT MANUFACTURING

Facility Has Received Notices of Violations:

Violations: No Violations Found

Evaluation Action Summary:

Evaluations: No Evaluations Found

Map ID
 Direction
 Distance
 Elevation

MAP FINDINGS

Site

Database(s)

EDR ID Number
 EPA ID Number

E41
ESE
 < 1/8
 0.045 mi.
 237 ft.

L. A. ANNEX
2445 CHICO AVE
SOUTH EL MONTE, CA 91733
 Site 5 of 8 in cluster E

WIP **S106765546**
 N/A

Relative:
Higher
Actual:
244 ft.

WIP:
 Name: L. A. ANNEX
 Address: 2445 Chico Ave
 City,State,Zip: SOUTH EL MONTE, CA 91733
 Region: 4
 File Number: 107.0839
File Status: Historical
 Staff: CCC
 Facility Suite: Not reported

F42
ESE
 < 1/8
 0.048 mi.
 254 ft.

PACIFIC HARDWARE MFG. CO.
2442 CHICO AVE
SOUTH EL MONTE, CA 91733
 Site 1 of 4 in cluster F

WIP **S106765857**
 N/A

Relative:
Higher
Actual:
244 ft.

WIP:
 Name: PACIFIC HARDWARE MFG. CO.
 Address: 2442 Chico Ave
 City,State,Zip: SOUTH EL MONTE, CA 91733
 Region: 4
 File Number: 107.1335
File Status: Historical
 Staff: GMM
 Facility Suite: Not reported

G43
ENE
 < 1/8
 0.050 mi.
 265 ft.

CALIFORNIA TC GROUP, LP.
2622 CHICO AVE
SOUTH EL MONTE, CA 91733
 Site 1 of 4 in cluster G

RCRA NonGen / NLR **1025853285**
CAC003033489

Relative:
Higher
Actual:
247 ft.

RCRA NonGen / NLR:
 Date Form Received by Agency: 2019-09-11 00:00:00.0
 Handler Name: CALIFORNIA TC GROUP, LP.
 Handler Address: 2622 CHICO AVE
 Handler City,State,Zip: SOUTH EL MONTE, CA 91733-1617
 EPA ID: CAC003033489
 Contact Name: CALIFORNIA TC GROUP, LP.
 Contact Address: 2559 CHICO AVE
 Contact City,State,Zip: SOUTH EL MONTE, CA 91733-1614
 Contact Telephone: 626-456-1195
 Contact Fax: Not reported
 Contact Email: WANG@FRESHAIRENVIRONMENTAL.COM
 Contact Title: Not reported
 EPA Region: 09
 Land Type: Not reported
 Federal Waste Generator Description: Not a generator, verified
 Non-Notifier: Not reported
 Biennial Report Cycle: Not reported
 Accessibility: Not reported
 Active Site Indicator: Not reported

Map ID
 Direction
 Distance
 Elevation

MAP FINDINGS

Site

Database(s)

EDR ID Number
 EPA ID Number

CALIFORNIA TC GROUP, LP. (Continued)

1025853285

State District Owner:	Not reported
State District:	Not reported
Mailing Address:	2559 CHICO AVE
Mailing City, State, Zip:	SOUTH EL MONTE, CA 91733-1614
Owner Name:	CALIFORNIA TC GROUP, LP.
Owner Type:	Other
Operator Name:	CALIFORNIA TC GROUP, LP.
Operator Type:	Other
Short-Term Generator Activity:	No
Importer Activity:	No
Mixed Waste Generator:	No
Transporter Activity:	No
Transfer Facility Activity:	No
Recycler Activity with Storage:	No
Small Quantity On-Site Burner Exemption:	No
Smelting Melting and Refining Furnace Exemption:	No
Underground Injection Control:	No
Off-Site Waste Receipt:	No
Universal Waste Indicator:	No
Universal Waste Destination Facility:	No
Federal Universal Waste:	No
Active Site Fed-Reg Treatment Storage and Disposal Facility:	Not reported
Active Site Converter Treatment storage and Disposal Facility:	Not reported
Active Site State-Reg Treatment Storage and Disposal Facility:	Not reported
Active Site State-Reg Handler:	---
Federal Facility Indicator:	Not reported
Hazardous Secondary Material Indicator:	N
Sub-Part K Indicator:	Not reported
Commercial TSD Indicator:	No
Treatment Storage and Disposal Type:	Not reported
2018 GPRC Permit Baseline:	Not on the Baseline
2018 GPRC Renewals Baseline:	Not on the Baseline
Permit Renewals Workload Universe:	Not reported
Permit Workload Universe:	Not reported
Permit Progress Universe:	Not reported
Post-Closure Workload Universe:	Not reported
Closure Workload Universe:	Not reported
202 GPRC Corrective Action Baseline:	No
Corrective Action Workload Universe:	No
Subject to Corrective Action Universe:	No
Non-TSDs Where RCRA CA has Been Imposed Universe:	No
TSDs Potentially Subject to CA Under 3004 (u)/(v) Universe:	No
TSDs Only Subject to CA under Discretionary Auth Universe:	No
Corrective Action Priority Ranking:	No NCAPS ranking
Environmental Control Indicator:	No
Institutional Control Indicator:	No
Human Exposure Controls Indicator:	N/A
Groundwater Controls Indicator:	N/A
Operating TSD Universe:	Not reported
Full Enforcement Universe:	Not reported
Significant Non-Complier Universe:	No
Unaddressed Significant Non-Complier Universe:	No
Addressed Significant Non-Complier Universe:	No
Significant Non-Complier With a Compliance Schedule Universe:	No
Financial Assurance Required:	Not reported
Handler Date of Last Change:	2019-09-13 17:13:47.0
Recognized Trader-Importer:	No

Map ID
Direction
Distance
Elevation

MAP FINDINGS

Site

Database(s)

EDR ID Number
EPA ID Number

CALIFORNIA TC GROUP, LP. (Continued)

1025853285

Recognized Trader-Exporter: No
Importer of Spent Lead Acid Batteries: No
Exporter of Spent Lead Acid Batteries: No
Recycler Activity Without Storage: No
Manifest Broker: No
Sub-Part P Indicator: No

Handler - Owner Operator:

Owner/Operator Indicator: Operator
Owner/Operator Name: CALIFORNIA TC GROUP, LP.
Legal Status: Other
Date Became Current: Not reported
Date Ended Current: Not reported
Owner/Operator Address: 2559 CHICO AVE
Owner/Operator City,State,Zip: SOUTH EL MONTE, CA 91733-1614
Owner/Operator Telephone: 626-456-1195
Owner/Operator Telephone Ext: Not reported
Owner/Operator Fax: Not reported
Owner/Operator Email: Not reported

Owner/Operator Indicator: Owner
Owner/Operator Name: CALIFORNIA TC GROUP, LP.
Legal Status: Other
Date Became Current: Not reported
Date Ended Current: Not reported
Owner/Operator Address: 2559 CHICO AVE
Owner/Operator City,State,Zip: SOUTH EL MONTE, CA 91733-1614
Owner/Operator Telephone: 626-456-1195
Owner/Operator Telephone Ext: Not reported
Owner/Operator Fax: Not reported
Owner/Operator Email: Not reported

Historic Generators:

Receive Date: 2019-09-11 00:00:00.0
Handler Name: CALIFORNIA TC GROUP, LP.
Federal Waste Generator Description: Not a generator, verified
State District Owner: Not reported
Large Quantity Handler of Universal Waste: No
Recognized Trader Importer: No
Recognized Trader Exporter: No
Spent Lead Acid Battery Importer: No
Spent Lead Acid Battery Exporter: No
Current Record: Yes
Non Storage Recycler Activity: Not reported
Electronic Manifest Broker: Not reported

List of NAICS Codes and Descriptions:

NAICS Code: 56291
NAICS Description: REMEDIATION SERVICES

Facility Has Received Notices of Violations:

Violations: No Violations Found

Map ID
 Direction
 Distance
 Elevation

MAP FINDINGS

Site

Database(s)

EDR ID Number
 EPA ID Number

CALIFORNIA TC GROUP, LP. (Continued)

1025853285

Evaluation Action Summary:
 Evaluations:

No Evaluations Found

G44
ENE
 < 1/8
 0.050 mi.
 265 ft.

CAL TC GROUP
2622 CHICO AVENUE
SOUTH EL MONTE, CA 91733

RCRA NonGen / NLR

1025853284
CAC003033488

Site 2 of 4 in cluster G

Relative:
Higher
Actual:
247 ft.

RCRA NonGen / NLR:		2019-09-11 00:00:00.0
Date Form Received by Agency:		
Handler Name:	CAL TC GROUP	
Handler Address:		2622 CHICO AVENUE
Handler City,State,Zip:		SOUTH EL MONTE, CA 91733
EPA ID:		CAC003033488
Contact Name:		CAL TC GROUP
Contact Address:		2559 CHICO AVENUE
Contact City,State,Zip:		SOUTH EL MONTE, CA 91733
Contact Telephone:		626-456-1195
Contact Fax:		Not reported
Contact Email:		WANG@FRESHAIRENVIRONMENTAL.COM
Contact Title:		Not reported
EPA Region:		09
Land Type:		Not reported
Federal Waste Generator Description:		Not a generator, verified
Non-Notifier:		Not reported
Biennial Report Cycle:		Not reported
Accessibility:		Not reported
Active Site Indicator:		Not reported
State District Owner:		Not reported
State District:		Not reported
Mailing Address:		2559 CHICO AVENUE
Mailing City,State,Zip:		SOUTH EL MONTE, CA 91733
Owner Name:		CAL TC GROUP
Owner Type:		Other
Operator Name:		CAL TC GROUP
Operator Type:		Other
Short-Term Generator Activity:		No
Importer Activity:		No
Mixed Waste Generator:		No
Transporter Activity:		No
Transfer Facility Activity:		No
Recycler Activity with Storage:		No
Small Quantity On-Site Burner Exemption:		No
Smelting Melting and Refining Furnace Exemption:		No
Underground Injection Control:		No
Off-Site Waste Receipt:		No
Universal Waste Indicator:		No
Universal Waste Destination Facility:		No
Federal Universal Waste:		No
Active Site Fed-Reg Treatment Storage and Disposal Facility:		Not reported
Active Site Converter Treatment storage and Disposal Facility:		Not reported
Active Site State-Reg Treatment Storage and Disposal Facility:		Not reported
Active Site State-Reg Handler:		---
Federal Facility Indicator:		Not reported
Hazardous Secondary Material Indicator:		N

Map ID
 Direction
 Distance
 Elevation

MAP FINDINGS

Site

Database(s)

EDR ID Number
 EPA ID Number

CAL TC GROUP (Continued)

1025853284

Sub-Part K Indicator:	Not reported
Commercial TSD Indicator:	No
Treatment Storage and Disposal Type:	Not reported
2018 GPRA Permit Baseline:	Not on the Baseline
2018 GPRA Renewals Baseline:	Not on the Baseline
Permit Renewals Workload Universe:	Not reported
Permit Workload Universe:	Not reported
Permit Progress Universe:	Not reported
Post-Closure Workload Universe:	Not reported
Closure Workload Universe:	Not reported
202 GPRA Corrective Action Baseline:	No
Corrective Action Workload Universe:	No
Subject to Corrective Action Universe:	No
Non-TSDFs Where RCRA CA has Been Imposed Universe:	No
TSDFs Potentially Subject to CA Under 3004 (u)/(v) Universe:	No
TSDFs Only Subject to CA under Discretionary Auth Universe:	No
Corrective Action Priority Ranking:	No NCAPS ranking
Environmental Control Indicator:	No
Institutional Control Indicator:	No
Human Exposure Controls Indicator:	N/A
Groundwater Controls Indicator:	N/A
Operating TSDF Universe:	Not reported
Full Enforcement Universe:	Not reported
Significant Non-Complier Universe:	No
Unaddressed Significant Non-Complier Universe:	No
Addressed Significant Non-Complier Universe:	No
Significant Non-Complier With a Compliance Schedule Universe:	No
Financial Assurance Required:	Not reported
Handler Date of Last Change:	2019-09-13 17:13:47.0
Recognized Trader-Importer:	No
Recognized Trader-Exporter:	No
Importer of Spent Lead Acid Batteries:	No
Exporter of Spent Lead Acid Batteries:	No
Recycler Activity Without Storage:	No
Manifest Broker:	No
Sub-Part P Indicator:	No

Handler - Owner Operator:

Owner/Operator Indicator:	Owner
Owner/Operator Name:	CAL TC GROUP
Legal Status:	Other
Date Became Current:	Not reported
Date Ended Current:	Not reported
Owner/Operator Address:	2559 CHICO AVENUE
Owner/Operator City,State,Zip:	SOUTH EL MONTE, CA 91733
Owner/Operator Telephone:	626-456-1195
Owner/Operator Telephone Ext:	Not reported
Owner/Operator Fax:	Not reported
Owner/Operator Email:	Not reported

Owner/Operator Indicator:	Operator
Owner/Operator Name:	CAL TC GROUP
Legal Status:	Other
Date Became Current:	Not reported
Date Ended Current:	Not reported
Owner/Operator Address:	2559 CHICO AVENUE

Map ID
 Direction
 Distance
 Elevation

MAP FINDINGS

Site

Database(s)

EDR ID Number
 EPA ID Number

CAL TC GROUP (Continued)

1025853284

Owner/Operator City,State,Zip: SOUTH EL MONTE, CA 91733
 Owner/Operator Telephone: 626-456-1195
 Owner/Operator Telephone Ext: Not reported
 Owner/Operator Fax: Not reported
 Owner/Operator Email: Not reported

Historic Generators:

Receive Date: 2019-09-11 00:00:00.0
 Handler Name: CAL TC GROUP
 Federal Waste Generator Description: Not a generator, verified
 State District Owner: Not reported
 Large Quantity Handler of Universal Waste: No
 Recognized Trader Importer: No
 Recognized Trader Exporter: No
 Spent Lead Acid Battery Importer: No
 Spent Lead Acid Battery Exporter: No
 Current Record: Yes
 Non Storage Recycler Activity: Not reported
 Electronic Manifest Broker: Not reported

List of NAICS Codes and Descriptions:

NAICS Code: 56291
 NAICS Description: REMEDIATION SERVICES

Facility Has Received Notices of Violations:

Violations: No Violations Found

Evaluation Action Summary:

Evaluations: No Evaluations Found

G45
ENE
 < 1/8
 0.050 mi.
 265 ft.

CALIFORNIA TC GROUP, LP.
2622 CHICO AVE
SOUTH EL MONTE, CA 91733
Site 3 of 4 in cluster G

CPS-SLIC **S125539229**
HAZNET **N/A**
NPDES
CIWQS
HWTS

Relative:
Higher
Actual:
247 ft.

CPS-SLIC:
 Name: BRITE-WAY LAUNDRY
 Address: 2622 CHICO AVE.
 City,State,Zip: SOUTH EL MONTE, CA 91733
 Region: STATE
Facility Status: Completed - Case Closed
 Status Date: 05/14/1987
 Global Id: T10000016083
 Lead Agency: LOS ANGELES RWQCB (REGION 4)
 Lead Agency Case Number: Not reported
 Latitude: 34.05982
 Longitude: -118.05981
 Case Type: Cleanup Program Site
 Case Worker: WIP
 Local Agency: Not reported
 RB Case Number: 107.0056
 File Location: Not reported
 Potential Media Affected: Not reported
 Potential Contaminants of Concern: Not reported

Map ID
Direction
Distance
Elevation

MAP FINDINGS

Site

Database(s)

EDR ID Number
EPA ID Number

CALIFORNIA TC GROUP, LP. (Continued)

S125539229

Site History: Not reported

[Click here to access the California GeoTracker records for this facility:](#)

HAZNET:

Name: CALIFORNIA TC GROUP LP.
Address: 2622 CHICO AVE
Address 2: Not reported
City,State,Zip: SOUTH EL MONTE, CA 917331614
Contact: CALIFORNIA TC GROUP LP.
Telephone: 6264561195
Mailing Name: Not reported
Mailing Address: 2559 CHICO AVE

Year: 2019
Gepaid: CAC003033489
TSD EPA ID: AZR000520882
CA Waste Code: 151 - Asbestos containing waste
Disposal Method: H132 - Landfill Or Surface Impoundment That Will Be Closed As Landfill(To Include On-Site Treatment And/Or Stabilization)

Tons: 0.23000

NPDES:

Name: TRACT 82469
Address: 2622 CHICO AVE
City,State,Zip: SOUTH EL MONTE, CA 91709
Facility Status: Active
NPDES Number: CAS000002
Region: 4
Agency Number: 0
Regulatory Measure ID: 525322
Place ID: Not reported
Order Number: 2009-0009-DWQ
WDID: 4 19C391368
Regulatory Measure Type: Enrollee
Program Type: Construction
Adoption Date Of Regulatory Measure: Not reported
Effective Date Of Regulatory Measure: 09/08/2020
Termination Date Of Regulatory Measure: Not reported
Expiration Date Of Regulatory Measure: Not reported
Discharge Address: 4695 MacArthur Court
Discharge Name: Century Communities
Discharge City: Newport Beach
Discharge State: California
Discharge Zip: 92660
Status: Not reported
Status Date: Not reported
Operator Name: Not reported
Operator Address: Not reported
Operator City: Not reported
Operator State: Not reported
Operator Zip: Not reported

Name: TRACT 82469
Address: 2622 CHICO AVE

Map ID
Direction
Distance
Elevation

MAP FINDINGS

Site

Database(s)

EDR ID Number
EPA ID Number

CALIFORNIA TC GROUP, LP. (Continued)

S125539229

City,State,Zip: SOUTH EL MONTE, CA 91709
Facility Status: Not reported
NPDES Number: Not reported
Region: Not reported
Agency Number: Not reported
Regulatory Measure ID: Not reported
Place ID: Not reported
Order Number: Not reported
WDID: 4 19C391368
Regulatory Measure Type: Construction
Program Type: Not reported
Adoption Date Of Regulatory Measure: Not reported
Effective Date Of Regulatory Measure: Not reported
Termination Date Of Regulatory Measure: Not reported
Expiration Date Of Regulatory Measure: Not reported
Discharge Address: Not reported
Discharge Name: Not reported
Discharge City: Not reported
Discharge State: Not reported
Discharge Zip: Not reported
Status: Active
Status Date: 09/08/2020
Operator Name: Century Communities
Operator Address: 4695 MacArthur Court
Operator City: Newport Beach
Operator State: California
Operator Zip: 92660

CIWQS:

Name: TRACT 82469
Address: 2622 CHICO AVE
City,State,Zip: SOUTH EL MONTE, CA 91709
Agency: Century Communities
Agency Address: 4695 MacArthur Court Suite 300, Newport Beach, CA 92660
Place/Project Type: Construction - Residential
SIC/NAICS: Not reported
Region: 4
Program: CONSTW
Regulatory Measure Status: Active
Regulatory Measure Type: Storm water construction
Order Number: 2009-0009-DWQ
WDID: 4 19C391368
NPDES Number: CAS000002
Adoption Date: 01/01/1900
Effective Date: 09/08/2020
Termination Date: 01/01/1900
Expiration/Review Date: 01/01/1900
Design Flow: Not reported
Major/Minor: Not reported
Complexity: Not reported
TTWQ: Not reported
Enforcement Actions within 5 years: 0
Violations within 5 years: 0
Latitude: 34.0597
Longitude: -118.0589

Map ID
Direction
Distance
Elevation

MAP FINDINGS

Site

Database(s)

EDR ID Number
EPA ID Number

CALIFORNIA TC GROUP, LP. (Continued)

S125539229

HWTS:

Name: CALIFORNIA TC GROUP, LP.
Address: 2622 CHICO AVE
Address 2: Not reported
City,State,Zip: SOUTH EL MONTE, CA 917331617
EPA ID: CAC003033489
Inactive Date: 12/11/2019
Create Date: 09/11/2019
Last Act Date: 12/12/2019
Mailing Name: Not reported
Mailing Address: 2559 CHICO AVE
Mailing Address 2: Not reported
Mailing City,State,Zip: SOUTH EL MONTE, CA 917331614
Owner Name: CALIFORNIA TC GROUP, LP.
Owner Address: 2559 CHICO AVE
Owner Address 2: Not reported
Owner City,State,Zip: SOUTH EL MONTE, CA 917331614
Contact Name: CALIFORNIA TC GROUP, LP.
Contact Address: 2559 CHICO AVE
Contact Address 2: Not reported
City,State,Zip: SOUTH EL MONTE, CA 917331614

NAICS:

EPA ID: CAC003033489
Create Date: 2019-09-11 17:36:06.480
NAICS Code: 56291
NAICS Description: Remediation Services
Issued EPA ID Date: 2019-09-11 17:36:06.49300
Inactive Date: 2019-12-11 17:36:06.46300
Facility Name: CALIFORNIA TC GROUP, LP.
Facility Address: 2622 CHICO AVE
Facility Address 2: Not reported
Facility City: SOUTH EL MONTE
Facility County: Not reported
Facility State: CA
Facility Zip: 917331617

G46
ENE
< 1/8
0.050 mi.
265 ft.

BRITE-WAY LAUNDRY
2622 CHICO AVE
SOUTH EL MONTE, CA 91733

HIST UST **U001569440**
WIP **N/A**

Site 4 of 4 in cluster G

Relative:
Higher
Actual:
247 ft.

HIST UST:
Name: BRITE-WAY LAUNDRY
Address: 2622 CHICO AVE
City,State,Zip: SOUTH EL MONTE, CA 91733
File Number: 00026519
URL: <http://geotracker.waterboards.ca.gov/ustpdfs/pdf/00026519.pdf>
Region: STATE
Facility ID: 0000063431
Facility Type: Other
Other Type: LAUNDRY
Contact Name: Not reported
Telephone: 8184420756
Owner Name: EVANS, UTE M.
Owner Address: 1320-C DIAMOND BAR BLVD.

Map ID
Direction
Distance
Elevation

MAP FINDINGS

Site

Database(s)

EDR ID Number
EPA ID Number

BRITE-WAY LAUNDRY (Continued)

U001569440

Owner City,St,Zip: DIAMOND BAR, CA 91765
Total Tanks: 0001

Tank Num: 001
Container Num: 1
Year Installed: Not reported
Tank Capacity: 00000000
Tank Used for: WASTE
Type of Fuel: Not reported
Container Construction Thickness: Not reported
Leak Detection: None

Click here for Geo Tracker PDF:

WIP:

Name: BRITE-WAY LAUNDRY
Address: 2622 Chico Ave
City,State,Zip: SOUTH EL MONTE, CA 91733
Region: 4
File Number: 107.0056
File Status: Historical
Staff: MM
Facility Suite: Not reported

F47
ESE
< 1/8
0.059 mi.
311 ft.

PRECISION HINGE CO.,
2436 CHICO AVE
SOUTH EL MONTE, CA 91733

Site 2 of 4 in cluster F

WIP S103980647
N/A

Relative:
Higher
Actual:
244 ft.

WIP:
Name: PRECISION HINGE CO.,
Address: 2436 Chico Ave
City,State,Zip: SOUTH EL MONTE, CA 91733
Region: 4
File Number: 107.2177
File Status: Not reported
Staff: UNIDENTIFIED
Facility Suite: Not reported

B48
SSW
< 1/8
0.060 mi.
315 ft.

CHAMP CORP
2500 ROSEMEAD BLVD
SOUTH EL MONTE, CA 91733

Site 7 of 8 in cluster B

CPS-SLIC S102058814
SWEEPS UST N/A
LOS ANGELES CO. HMS
WIP
CERS

Relative:
Lower
Actual:
240 ft.

CPS-SLIC:
Name: M & T
Address: 2500 N. ROSEMEAD
City,State,Zip: SOUTH EL MONTE, CA 91733
Region: STATE
Facility Status: Open - Inactive
Status Date: 01/29/2015
Global Id: SL603798705
Lead Agency: LOS ANGELES RWQCB (REGION 4)
Lead Agency Case Number: Not reported

Map ID
Direction
Distance
Elevation

MAP FINDINGS

Site

Database(s)

EDR ID Number
EPA ID Number

CHAMP CORP (Continued)

S102058814

Latitude: 34.055412
Longitude: -118.06308
Case Type: Cleanup Program Site
Case Worker: Not reported
Local Agency: Not reported
RB Case Number: 107.0083
File Location: Not reported
Potential Media Affected: Aquifer used for drinking water supply
Potential Contaminants of Concern: Not reported
Site History: Not reported

[Click here to access the California GeoTracker records for this facility:](#)

SWEEPS UST:

Name: CHAMP CORPORATION
Address: 2500 N ROSEMEAD BLVD
City: SOUTH EL MONTE
Status: Active
Comp Number: 9430
Number: 9
Board Of Equalization: 44-008142
Referral Date: 06-30-89
Action Date: Not reported
Created Date: 06-30-89
Owner Tank Id: Not reported
SWRCB Tank Id: 19-000-009430-000001
Tank Status: A
Capacity: Not reported
Active Date: 06-30-89
Tank Use: UNKNOWN
STG: W
Content: Not reported
Number Of Tanks: 2

Name: CHAMP CORPORATION
Address: 2500 N ROSEMEAD BLVD
City: SOUTH EL MONTE
Status: Active
Comp Number: 9430
Number: 9
Board Of Equalization: 44-008142
Referral Date: 06-30-89
Action Date: Not reported
Created Date: 06-30-89
Owner Tank Id: Not reported
SWRCB Tank Id: 19-000-009430-000002
Tank Status: A
Capacity: Not reported
Active Date: 06-30-89
Tank Use: UNKNOWN
STG: W
Content: Not reported
Number Of Tanks: Not reported

LOS ANGELES CO. HMS:

Name: CHAMP CORP

Map ID
Direction
Distance
Elevation

MAP FINDINGS

Site

Database(s)

EDR ID Number
EPA ID Number

CHAMP CORP (Continued)

S102058814

Address: 2500 ROSEMEAD BLVD
City,State,Zip: SOUTH EL MONTE, CA 91733
Region: LA
Permit Category: T
Facility Id: 009603-009430
Facility Type: 0
Facility Status: Removed
Area: 3U
Permit Number: 00000513T
Permit Status: Removed

WIP:

Name: M & T
Address: 2500 N Rosemead
City,State,Zip: SOUTH EL MONTE, CA 91733
Region: 4
File Number: 107.0083
File Status: Active
Staff: CORTEZ
Facility Suite: Not reported

CERS:

Name: M & T
Address: 2500 N. ROSEMEAD
City,State,Zip: SOUTH EL MONTE, CA 91733
Site ID: 191531
CERS ID: SL603798705
CERS Description: Cleanup Program Site

B49
SSW
< 1/8
0.060 mi.
315 ft.

CHAMP CORP.
2500 ROSEMEAD BLVD N
SOUTH EL MONTE, CA 91733

LUST **S101298162**
Cortese **N/A**
HIST CORTESE
CERS

Site 8 of 8 in cluster B

Relative:
Lower
Actual:
240 ft.

LUST:

Name: CHAMP CORP.
Address: 2500 ROSEMEAD BLVD N
City,State,Zip: SOUTH EL MONTE, CA 91733
Lead Agency: LOS ANGELES RWQCB (REGION 4)
Case Type: LUST Cleanup Site
Geo Track: http://geotracker.waterboards.ca.gov/profile_report.asp?global_id=T0603703419
Global Id: T0603703419
Latitude: 34.0572793
Longitude: -118.0638172
Status: Completed - Case Closed
Status Date: 06/18/1996
Case Worker: YR
RB Case Number: I-09430
Local Agency: LOS ANGELES COUNTY
File Location: Not reported
Local Case Number: Not reported
Potential Media Affect: Soil
Potential Contaminants of Concern: Gasoline
Site History: Not reported

LUST:

Map ID
Direction
Distance
Elevation

MAP FINDINGS

Site

Database(s)

EDR ID Number
EPA ID Number

CHAMP CORP. (Continued)

S101298162

Global Id: T0603703419
Contact Type: Local Agency Caseworker
Contact Name: JOHN AWUJO
Organization Name: LOS ANGELES COUNTY
Address: 900 S FREMONT AVE
City: ALHAMBRA
Email: jawujo@dpw.lacounty.gov
Phone Number: 6264583507

Global Id: T0603703419
Contact Type: Regional Board Caseworker
Contact Name: YUE RONG
Organization Name: LOS ANGELES RWQCB (REGION 4)
Address: 320 W. 4TH ST., SUITE 200
City: Los Angeles
Email: yrong@waterboards.ca.gov
Phone Number: Not reported

LUST:

Global Id: T0603703419
Action Type: Other
Date: 09/06/1991
Action: Leak Discovery

Global Id: T0603703419
Action Type: Other
Date: 08/26/1991
Action: Leak Stopped

Global Id: T0603703419
Action Type: Other
Date: 04/22/1992
Action: Leak Reported

LUST:

Global Id: T0603703419
Status: Open - Case Begin Date
Status Date: 08/26/1991

Global Id: T0603703419
Status: Open - Site Assessment
Status Date: 04/22/1992

Global Id: T0603703419
Status: Completed - Case Closed
Status Date: 06/18/1996

LUST REG 4:

Region: 4
Regional Board: 04
County: Los Angeles
Facility Id: I-09430
Status: Case Closed
Substance: Gasoline
Substance Quantity: Not reported

Map ID
Direction
Distance
Elevation

MAP FINDINGS

Site

Database(s)

EDR ID Number
EPA ID Number

CHAMP CORP. (Continued)

S101298162

Local Case No: Not reported
Case Type: Soil
Abatement Method Used at the Site: Not reported
Global ID: T0603703419
W Global ID: Not reported
Staff: UNK
Local Agency: 19000
Cross Street: Not reported
Enforcement Type: Not reported
Date Leak Discovered: 9/6/1991
Date Leak First Reported: 4/22/1992
Date Leak Record Entered: 5/26/1992
Date Confirmation Began: Not reported
Date Leak Stopped: 8/26/1991
Date Case Last Changed on Database: 6/18/1996
Date the Case was Closed: 6/18/1996
How Leak Discovered: Tank Closure
How Leak Stopped: Not reported
Cause of Leak: UNK
Leak Source: UNK
Operator: Not reported
Water System: Not reported
Well Name: Not reported
Approx. Dist To Production Well (ft): 2051.8922491276746896639327943
Source of Cleanup Funding: UNK
Preliminary Site Assessment Workplan Submitted: Not reported
Preliminary Site Assessment Began: 4/22/1992
Pollution Characterization Began: Not reported
Remediation Plan Submitted: Not reported
Remedial Action Underway: Not reported
Post Remedial Action Monitoring Began: Not reported
Enforcement Action Date: Not reported
Historical Max MTBE Date: Not reported
Hist Max MTBE Conc in Groundwater: Not reported
Hist Max MTBE Conc in Soil: Not reported
Significant Interim Remedial Action Taken: Not reported
GW Qualifier: Not reported
Soil Qualifier: Not reported
Organization: Not reported
Owner Contact: Not reported
Responsible Party: M & T COMPANY
RP Address: 2439 ROSEMEAD BLVD N, EL MONTE, 91733
Program: LUST
Lat/Long: 34.0572793 / -1
Local Agency Staff: Not reported
Beneficial Use: Not reported
Priority: Not reported
Cleanup Fund Id: Not reported
Suspended: Not reported
Assigned Name: Not reported
Summary: Not reported

CORTESE:

Name: CHAMP CORP.
Address: 2500 ROSEMEAD BLVD N
City,State,Zip: SOUTH EL MONTE, CA 91733
Region: CORTESE

Map ID
Direction
Distance
Elevation

MAP FINDINGS

Site

Database(s)

EDR ID Number
EPA ID Number

CHAMP CORP. (Continued)

S101298162

Envirostor Id: Not reported
Global ID: T0603703419
Site/Facility Type: LUST CLEANUP SITE
Cleanup Status: COMPLETED - CASE CLOSED
Status Date: Not reported
Site Code: Not reported
Latitude: Not reported
Longitude: Not reported
Owner: Not reported
Enf Type: Not reported
Swat R: Not reported
Flag: active
Order No: Not reported
Waste Discharge System No: Not reported
Effective Date: Not reported
Region 2: Not reported
WID Id: Not reported
Solid Waste Id No: Not reported
Waste Management Uit Name: Not reported
File Name: Active Open

HIST CORTESE:

edr_fname: CHAMP CORP.
edr_fadd1: 2500 ROSEMEAD
City,State,Zip: SOUTH EL MONTE, CA 91733
Region: CORTESE
Facility County Code: 19
Reg By: LTNKA
Reg Id: I-09430

CERS:

Name: CHAMP CORP.
Address: 2500 ROSEMEAD BLVD N
City,State,Zip: SOUTH EL MONTE, CA 91733
Site ID: 198874
CERS ID: T0603703419
CERS Description: Leaking Underground Storage Tank Cleanup Site

Affiliation:

Affiliation Type Desc: Local Agency Caseworker
Entity Name: JOHN AWUJO - LOS ANGELES COUNTY
Entity Title: Not reported
Affiliation Address: 900 S FREMONT AVE
Affiliation City: ALHAMBRA
Affiliation State: CA
Affiliation Country: Not reported
Affiliation Zip: Not reported
Affiliation Phone: 6264583507

Affiliation Type Desc: Regional Board Caseworker
Entity Name: YUE RONG - LOS ANGELES RWQCB (REGION 4)
Entity Title: Not reported
Affiliation Address: 320 W. 4TH ST., SUITE 200
Affiliation City: Los Angeles
Affiliation State: CA
Affiliation Country: Not reported
Affiliation Zip: Not reported

Map ID
Direction
Distance
Elevation

MAP FINDINGS

Site

Database(s)

EDR ID Number
EPA ID Number

CHAMP CORP. (Continued)

S101298162

Affiliation Phone: Not reported

**E50
SE
< 1/8
0.062 mi.
328 ft.**

**COAST MACHINERY MOVERS
2431 CHICO AVE
SOUTH EL MONTE, CA 91733

Site 6 of 8 in cluster E**

**CERS HAZ WASTE
HAZNET
CERS
HWTS**

**S112884711
N/A**

**Relative:
Higher

Actual:
244 ft.**

CERS HAZ WASTE:
Name: COAST MACHINERY MOVERS
Address: 2431 CHICO AVE
City,State,Zip: SOUTH EL MONTE, CA 91733
Site ID: 390271
CERS ID: 10284076
CERS Description: Hazardous Waste Generator

HAZNET:
Name: COAST MACHINERY MOVERS
Address: 2431 CHICO AVE
Address 2: Not reported
City,State,Zip: SOUTH EL MONTE, CA 917330000
Contact: KIRT A HOOK
Telephone: 6265794510
Mailing Name: Not reported
Mailing Address: 2431 CHICO AVE

Year: 1998
Gepaid: CAC001355264
TSD EPA ID: CAD099452708
CA Waste Code: 222 - Oil/water separation sludge
Disposal Method: R01 - Recycler
Tons: 8.3191

Additional Info:

Year: 1998
Gen EPA ID: CAC001355264

Shipment Date: 19980130
Creation Date: 3/31/1998 0:00:00
Receipt Date: 19980130
Manifest ID: 97258415
Trans EPA ID: CAD982488470
Trans Name: Not reported
Trans 2 EPA ID: Not reported
Trans 2 Name: Not reported
TSD EPA ID: CAD099452708
Trans Name: Not reported
TSD Alt EPA ID: CAD099452708
TSD Alt Name: Not reported
Waste Code Description: 222 - Oil/water separation sludge
RCRA Code: Not reported
Meth Code: R01 - Recycler
Quantity Tons: 1.3344
Waste Quantity: 320
Quantity Unit: G

Map ID
Direction
Distance
Elevation

MAP FINDINGS

Site

Database(s)

EDR ID Number
EPA ID Number

COAST MACHINERY MOVERS (Continued)

S112884711

Additional Code 1: Not reported
Additional Code 2: Not reported
Additional Code 3: Not reported
Additional Code 4: Not reported
Additional Code 5: Not reported

Shipment Date: 19980109
Creation Date: 7/23/1998 0:00:00
Receipt Date: 19980109
Manifest ID: 96729586
Trans EPA ID: CAD982488470
Trans Name: Not reported
Trans 2 EPA ID: Not reported
Trans 2 Name: Not reported
TSDf EPA ID: CAD099452708
Trans Name: Not reported
TSDf Alt EPA ID: CAD099452708
TSDf Alt Name: Not reported
Waste Code Description: 222 - Oil/water separation sludge
RCRA Code: Not reported
Meth Code: R01 - Recycler
Quantity Tons: 6.9847
Waste Quantity: 1675
Quantity Unit: G
Additional Code 1: Not reported
Additional Code 2: Not reported
Additional Code 3: Not reported
Additional Code 4: Not reported
Additional Code 5: Not reported

CERS:

Name: COAST MACHINERY MOVERS
Address: 2431 CHICO AVE
City,State,Zip: SOUTH EL MONTE, CA 91733
Site ID: 390271
CERS ID: 10284076
CERS Description: Chemical Storage Facilities

Violations:

Site ID: 390271
Site Name: COAST MACHINERY MOVERS
Violation Date: 10-02-2015
Citation: HSC 6.5 25250.19(c) - California Health and Safety Code, Chapter 6.5, Section(s) 25250.19(c)
Violation Description: Failure to retain paperwork documenting disposal of used oil for three years.
Violation Notes: Returned to compliance on 01/12/2016. OBSERVATION: The Owner/Operator failed to retain paperwork documenting disposal of used oil for 3 years. CORRECTIVE ACTION: The Owner/Operator shall maintain copies documenting disposal of used oil for a minimum of 3 years.
Violation Division: Los Angeles County Fire Department
Violation Program: HW
Violation Source: CERS

Site ID: 390271
Site Name: COAST MACHINERY MOVERS
Violation Date: 01-12-2016

Map ID
Direction
Distance
Elevation

MAP FINDINGS

Site

Database(s)

EDR ID Number
EPA ID Number

COAST MACHINERY MOVERS (Continued)

S112884711

Citation: HSC 6.95 25508(d) - California Health and Safety Code, Chapter 6.95, Section(s) 25508(d)
Violation Description: Failure to complete and/or electronically submit a business plan when storing/handling a hazardous material at or above reportable quantities.
Violation Notes: Returned to compliance on 08/25/2016.
Violation Division: Los Angeles County Fire Department
Violation Program: HMRRP
Violation Source: CERS

Site ID: 390271
Site Name: COAST MACHINERY MOVERS
Violation Date: 01-12-2016
Citation: 19 CCR 6.95 25508(a)(1) - California Code of Regulations, Title 19, Chapter 6.95, Section(s) 25508(a)(1)
Violation Description: Failure to complete and electronically submit the Business Activities Page and/or Business Owner Operator Identification Page.
Violation Notes: Returned to compliance on 08/25/2016.
Violation Division: Los Angeles County Fire Department
Violation Program: HMRRP
Violation Source: CERS

Site ID: 390271
Site Name: COAST MACHINERY MOVERS
Violation Date: 10-02-2015
Citation: HSC 6.95 25508(a)(1) - California Health and Safety Code, Chapter 6.95, Section(s) 25508(a)(1)
Violation Description: Failure to complete and electronically submit a site map with all required content.
Violation Notes: Returned to compliance on 08/25/2016. OBSERVATION: The annotated site map has not been completed and submitted to the CUPA. CORRECTIVE ACTION: Complete an annotated site map and submit electronically in the California Environmental Reporting System (CERS).
Violation Division: Los Angeles County Fire Department
Violation Program: HMRRP
Violation Source: CERS

Site ID: 390271
Site Name: COAST MACHINERY MOVERS
Violation Date: 10-02-2015
Citation: 19 CCR 6.95 25508(a)(1) - California Code of Regulations, Title 19, Chapter 6.95, Section(s) 25508(a)(1)
Violation Description: Failure to complete and electronically submit the Business Activities Page and/or Business Owner Operator Identification Page.
Violation Notes: Returned to compliance on 08/25/2016. OBSERVATION: The Business Activities page has not been submitted to this department. CORRECTIVE ACTION: Complete the Business Activities page and submit electronically in the California Environmental Reporting System (CERS).
Violation Division: Los Angeles County Fire Department
Violation Program: HMRRP
Violation Source: CERS

Site ID: 390271
Site Name: COAST MACHINERY MOVERS
Violation Date: 10-02-2015
Citation: 22 CCR 12 66262.34(d) - California Code of Regulations, Title 22,

Map ID
Direction
Distance
Elevation

MAP FINDINGS

Site

Database(s)

EDR ID Number
EPA ID Number

COAST MACHINERY MOVERS (Continued)

S112884711

Violation Description: Chapter 12, Section(s) 66262.34(d)
Failure to dispose of hazardous waste within 180 days (or 270 if waste is transported over 200 miles) for the generator who generates less than 1000 kilogram per month, but more than 100 kilograms per month.

Violation Notes: Returned to compliance on 01/12/2016. wastes in white storage trailer

Violation Division: Los Angeles County Fire Department

Violation Program: HW

Violation Source: CERS

Site ID: 390271

Site Name: COAST MACHINERY MOVERS

Violation Date: 10-02-2015

Citation: HSC 6.95 25508(d) - California Health and Safety Code, Chapter 6.95, Section(s) 25508(d)

Violation Description: Failure to complete and/or electronically submit a business plan when storing/handling a hazardous material at or above reportable quantities.

Violation Notes: Returned to compliance on 08/25/2016. OBSERVATION: A business plan has not been received by the CUPA. The facility was previously sent a notice/request from the CUPA for the submittal of a business plan. CORRECTIVE ACTION: Submit the business plan electronically in the California Environmental Reporting System (CERS) and implement immediately.

Violation Division: Los Angeles County Fire Department

Violation Program: HMRRP

Violation Source: CERS

Site ID: 390271

Site Name: COAST MACHINERY MOVERS

Violation Date: 01-12-2016

Citation: HSC 6.95 25508(a)(1) - California Health and Safety Code, Chapter 6.95, Section(s) 25508(a)(1)

Violation Description: Failure to complete and electronically submit a site map with all required content.

Violation Notes: Returned to compliance on 08/25/2016.

Violation Division: Los Angeles County Fire Department

Violation Program: HMRRP

Violation Source: CERS

Site ID: 390271

Site Name: COAST MACHINERY MOVERS

Violation Date: 01-07-2019

Citation: HSC 6.95 25508(a)(1) - California Health and Safety Code, Chapter 6.95, Section(s) 25508(a)(1)

Violation Description: Failure to annually review and electronically certify that the business plan is complete and accurate on or before the annual due date.

Violation Notes: Returned to compliance on 03/15/2019. OBSERVATION: The business failed to electronically submit and certify that the business plan is complete, accurate, and in compliance with EPCRA on or before the annual due date. Submitted for CERS ID 10284076 on 4/12/2018 12:39PM by Phyllis McGoldrick of COAST MACHINERY MOVERS (SOUTH EL MONTE, CA) Submittal was Not Accepted on 8/31/2018 by James, Jr, Ealey for Los Angeles County Fire Department Comments by regulator: Your Facility Information-Business Activities was not accepted as a Hazardous Materials handler you are required to submit in CERS a Emergency Response and Training Plans AND INVENTORY AND SITE MAP. CORRECTIVE

Map ID
Direction
Distance
Elevation

MAP FINDINGS

Site

Database(s)

EDR ID Number
EPA ID Number

COAST MACHINERY MOVERS (Continued)

S112884711

ACTION: Review, electronically submit and certify that the business plan is complete, accurate, and in compliance with EPCRA on or before the annual due date on on CERS at CERS.CA.GOV

Violation Division: Los Angeles County Fire Department
Violation Program: HMRRP
Violation Source: CERS

Site ID: 390271
Site Name: COAST MACHINERY MOVERS
Violation Date: 10-02-2015
Citation: 22 CCR 12 66262.40(a) - California Code of Regulations, Title 22, Chapter 12, Section(s) 66262.40(a)

Violation Description: Failure to maintain uniform hazardous waste manifest, consolidated manifest, or bills of lading copies for three years.

Violation Notes: Returned to compliance on 01/12/2016. OBSERVATION: Copies of hazardous waste disposal records for 2013-2015 were not found on site. Hazardous waste generators shall retain copies of all manifests signed off by the disposal facility and all receipts used in a consolidated manifesting procedure on site for three years and have them readily available for review. CORRECTIVE ACTION: Immediately locate a copy of all manifests and receipts for the last three years, maintain them on site, and submit copies to the CUPA 30 days from now.

Violation Division: Los Angeles County Fire Department
Violation Program: HW
Violation Source: CERS

Site ID: 390271
Site Name: COAST MACHINERY MOVERS
Violation Date: 10-02-2015
Citation: 22 CCR 16 66266.81(a)(4)(B) - California Code of Regulations, Title 22, Chapter 16, Section(s) 66266.81(a)(4)(B)

Violation Description: Failure to retain disposal records of spent lead batteries for three years.

Violation Notes: Returned to compliance on 08/24/2016. OBSERVATION: Bills of lading or manifests for the management of lead acid batteries for the last three years were not found on site. A copy of each bill of lading must be kept on site for at least three years. CORRECTIVE ACTION: Immediately locate a copy of all bills of lading or manifests for lead acid batteries for the last three years, maintain them on site, and submit copies to the CUPA 30 days from now.

Violation Division: Los Angeles County Fire Department
Violation Program: HW
Violation Source: CERS

Site ID: 390271
Site Name: COAST MACHINERY MOVERS
Violation Date: 01-12-2016
Citation: HSC 6.95 25508(a)(1) - California Health and Safety Code, Chapter 6.95, Section(s) 25508(a)(1)

Violation Description: Failure to complete and electronically submit hazardous material inventory information for all reportable hazardous materials on site at or above reportable quantities.

Violation Notes: Returned to compliance on 08/25/2016.

Violation Division: Los Angeles County Fire Department
Violation Program: HMRRP
Violation Source: CERS

Map ID
Direction
Distance
Elevation

MAP FINDINGS

Site

Database(s)

EDR ID Number
EPA ID Number

COAST MACHINERY MOVERS (Continued)

S112884711

Site ID: 390271
Site Name: COAST MACHINERY MOVERS
Violation Date: 10-02-2015
Citation: 22 CCR 16 66266.130 - California Code of Regulations, Title 22, Chapter 16, Section(s) 66266.130
Violation Description: Failure to properly handle, manage, label, and recycle used oil and fuel filters.
Violation Notes: Returned to compliance on 01/12/2016. OBSERVATION: Generator failed to properly handle, manage, label, and/or recycle used oil and fuel filters. Not all used oil filter drums were labeled "drained used oil filters". CORRECTIVE ACTION: Owner/Operator shall immediately comply with the Title 22 regulations with regards to the proper handling, management, labeling and recycling of used oil and fuel filters. Verify compliance with the CUPA within 30 days.
Violation Division: Los Angeles County Fire Department
Violation Program: HW
Violation Source: CERS

Site ID: 390271
Site Name: COAST MACHINERY MOVERS
Violation Date: 10-02-2015
Citation: 40 CFR 1 262.34(d)(5)(iii) - U.S. Code of Federal Regulations, Title 40, Chapter 1, Section(s) 262.34(d)(5)(iii)
Violation Description: Failure to ensure employees are familiar with the handling and compliance of hazardous waste regulations and emergency response.
Violation Notes: Returned to compliance on 01/12/2016. OBSERVATION: At the time of inspection, it could not be demonstrated (not necessarily documented) that employees who handle hazardous waste were properly trained. HW drums inside a HW trailer did not have proper labels and were stored greater than 180 days; no employee training records were available. The generator must ensure that all employees who handle hazardous waste are thoroughly familiar with proper waste handling and emergency procedures. CORRECTIVE ACTION: Immediately provide training to all employees who handle hazardous waste and submit a copy of the training records to the CUPA 30 days from now.
Violation Division: Los Angeles County Fire Department
Violation Program: HW
Violation Source: CERS

Site ID: 390271
Site Name: COAST MACHINERY MOVERS
Violation Date: 10-02-2015
Citation: HSC 6.95 25508(a)(1) - California Health and Safety Code, Chapter 6.95, Section(s) 25508(a)(1)
Violation Description: Failure to establish and electronically submit an adequate emergency response plan and procedures for a release or threatened release of a hazardous material.
Violation Notes: Returned to compliance on 01/12/2016. CORRECTIVE ACTION: Complete the emergency response plan and procedures to include all required content and submit electronically in the California Environmental Reporting System (CERS). OBSERVATION: The facility has not annually reviewed and certified that the business plan is complete, accurate, and up-to-date.
Violation Division: Los Angeles County Fire Department
Violation Program: HMRRP
Violation Source: CERS

Map ID
Direction
Distance
Elevation

MAP FINDINGS

Site

Database(s)

EDR ID Number
EPA ID Number

COAST MACHINERY MOVERS (Continued)

S112884711

Site ID: 390271
Site Name: COAST MACHINERY MOVERS
Violation Date: 10-02-2015
Citation: HSC 6.95 25508(a)(1) - California Health and Safety Code, Chapter 6.95, Section(s) 25508(a)(1)
Violation Description: Failure to complete and electronically submit hazardous material inventory information for all reportable hazardous materials on site at or above reportable quantities.
Violation Notes: Returned to compliance on 08/25/2016. OBSERVATION: The facility has not submitted the Hazardous Materials Inventory Chemical Description page to the CUPA for the following: Waste antifreeze-1x55-gal drum New antifreeze G 1 x 55-gal drum Drained used oil filters G 2 x 55-gal drums Oily absorbent G 1 x 55-gal drum New solvent G 1x 55-gal drum Used oil G 1 x ~175-gal AST New oil G 1x55-gal drum + 1x55-gal cube + 1 x 250-gal AST + 1 x ~ 75-gal AST Acetylene G 9 x 420 cubic feet dewars Propane G 40x8-10-gal cylinders + 1x500-gal AST Oxygen-12x281-cf cylinders Argon-2x280-cf cylinder Compressed gas-1x260-cf cylinder Clarifier sludge-3x55-gal drums Used absorbent G 1x55-gal drum Transmission oil G 2 x 55-gal drums Diesel - 2 x 55-gal drums CORRECTIVE ACTION: Complete and submit the Hazardous Materials Inventory Chemical Description page for all materials listed above electronically in the California Environmental Reporting System (CERS).
Violation Division: Los Angeles County Fire Department
Violation Program: HMRRP
Violation Source: CERS

Site ID: 390271
Site Name: COAST MACHINERY MOVERS
Violation Date: 10-02-2015
Citation: 22 CCR 12 66262.34(f) - California Code of Regulations, Title 22, Chapter 12, Section(s) 66262.34(f)
Violation Description: Failure to properly label hazardous waste accumulation containers with the following requirements: "Hazardous Waste", name and address of the generator, physical and chemical characteristics of the Hazardous Waste, and starting accumulation date.
Violation Notes: Returned to compliance on 01/12/2016. OBSERVATION: Clarifier sludge-3x55-gal drums, used absorbent G 1x55-gal drum; transmission oil G 2 x 55-gal drums; diesel - 2 x 55-gal were stored in a white storage trailer. The containers were not properly labeled as HW or HM. The sludge was placed in the drums in 2014. All hazardous waste containers shall be marked with the following information: 1) the words G Hazardous WasteG ; 2) name and address of generator; 3) hazardous properties; 4) physical state; 5) composition (contents); 6) accumulation start date. CORRECTIVE ACTION: Immediately label these containers and ensure that all hazardous waste containers are marked with all the required information.
Violation Division: Los Angeles County Fire Department
Violation Program: HW
Violation Source: CERS

Site ID: 390271
Site Name: COAST MACHINERY MOVERS
Violation Date: 01-12-2016
Citation: 22 CCR 16 66266.81(a)(4)(B) - California Code of Regulations, Title 22, Chapter 16, Section(s) 66266.81(a)(4)(B)
Violation Description: Failure to retain disposal records of spent lead batteries for three

Map ID
Direction
Distance
Elevation

MAP FINDINGS

Site

Database(s)

EDR ID Number
EPA ID Number

COAST MACHINERY MOVERS (Continued)

S112884711

years.
Violation Notes: Returned to compliance on 08/24/2016.
Violation Division: Los Angeles County Fire Department
Violation Program: HW
Violation Source: CERS

Site ID: 390271
Site Name: COAST MACHINERY MOVERS
Violation Date: 10-02-2015
Citation: 22 CCR 12 66262.12 - California Code of Regulations, Title 22, Chapter 12, Section(s) 66262.12

Violation Description: Failure to obtain and/or maintain an Active EPA ID.
Violation Notes: Returned to compliance on 01/12/2016. OBSERVATION: Per your submittal in CERS, this facility does not have a valid EPA ID number to manage hazardous waste. A hazardous waste generator shall not treat, store, dispose of, transport or offer for transportation, hazardous waste without an EPA ID number. CORRECTIVE ACTION: Immediately obtain an EPA ID number through DTSC to manage hazardous waste and submit evidence to the CUPA by [date, 30 days from now].
Violation Division: Los Angeles County Fire Department
Violation Program: HW
Violation Source: CERS

Site ID: 390271
Site Name: COAST MACHINERY MOVERS
Violation Date: 01-03-2019
Citation: 22 CCR 12 66262.40(a) - California Code of Regulations, Title 22, Chapter 12, Section(s) 66262.40(a)

Violation Description: Failure to keep a copy of each properly signed manifest for at least three years from the date the waste was accepted by the initial transporter. The manifest signed at the time the waste was accepted for transport shall be kept until receiving a signed copy from the designated facility which received the waste.
Violation Notes: Returned to compliance on 02/03/2019. OBSERVATION: Used oil disposal records and hazardous waste manifests for were not available at the time of inspection. CORRECTIVE ACTION: Provide copies to the CUPA for review.
Violation Division: Los Angeles County Fire Department
Violation Program: HW
Violation Source: CERS

Evaluation:
Eval General Type: Compliance Evaluation Inspection
Eval Date: 01-04-2019
Violations Found: Yes
Eval Type: Routine done by local agency
Eval Notes: Chris
Eval Division: Los Angeles County Fire Department
Eval Program: HMRRP
Eval Source: CERS

Eval General Type: Compliance Evaluation Inspection
Eval Date: 01-04-2019
Violations Found: Yes
Eval Type: Routine done by local agency
Eval Notes: Chris Feduska
Eval Division: Los Angeles County Fire Department

Map ID
Direction
Distance
Elevation

MAP FINDINGS

Site

Database(s)

EDR ID Number
EPA ID Number

COAST MACHINERY MOVERS (Continued)

S112884711

Eval Program:	HW
Eval Source:	CERS
Eval General Type:	Other/Unknown
Eval Date:	01-12-2016
Violations Found:	Yes
Eval Type:	Other, not routine, done by local agency
Eval Notes:	Labels placed on containers; waste manifests submitted for review; wastes accumulated over 180 days removed under manifest; EPA ID active; contingency plan submitted; disposal records for spent lead-acid batteries and waste sludge pending. Followup required.
Eval Division:	Los Angeles County Fire Department
Eval Program:	HW
Eval Source:	CERS
Eval General Type:	Other/Unknown
Eval Date:	01-12-2016
Violations Found:	Yes
Eval Type:	Other, not routine, done by local agency
Eval Notes:	Reviewed CERS. HMPB partially submitted. Inventory, Business Activities, and Site Map not accurate. Followup required.
Eval Division:	Los Angeles County Fire Department
Eval Program:	HMRPP
Eval Source:	CERS
Eval General Type:	Compliance Evaluation Inspection
Eval Date:	02-16-2021
Violations Found:	No
Eval Type:	Routine done by local agency
Eval Notes:	Not reported
Eval Division:	Los Angeles County Fire Department
Eval Program:	HW
Eval Source:	CERS
Eval General Type:	Compliance Evaluation Inspection
Eval Date:	02-16-2021
Violations Found:	No
Eval Type:	Routine done by local agency
Eval Notes:	Wade Cogbill, operations manager
Eval Division:	Los Angeles County Fire Department
Eval Program:	HMRPP
Eval Source:	CERS
Eval General Type:	Other/Unknown
Eval Date:	07-19-2016
Violations Found:	No
Eval Type:	Other, not routine, done by local agency
Eval Notes:	Not reported
Eval Division:	Los Angeles County Fire Department
Eval Program:	HW
Eval Source:	CERS
Eval General Type:	Other/Unknown
Eval Date:	08-23-2016
Violations Found:	No
Eval Type:	Other, not routine, done by local agency
Eval Notes:	Not reported

Map ID
Direction
Distance
Elevation

MAP FINDINGS

Site

Database(s)

EDR ID Number
EPA ID Number

COAST MACHINERY MOVERS (Continued)

S112884711

Eval Division: Los Angeles County Fire Department
Eval Program: HW
Eval Source: CERS

Eval General Type: Other/Unknown
Eval Date: 08-25-2016
Violations Found: No
Eval Type: Other, not routine, done by local agency
Eval Notes: Not reported
Eval Division: Los Angeles County Fire Department
Eval Program: HMRRP
Eval Source: CERS

Eval General Type: Compliance Evaluation Inspection
Eval Date: 10-02-2015
Violations Found: Yes
Eval Type: Routine done by local agency
Eval Notes: Bill Shehan, Dispatcher
Eval Division: Los Angeles County Fire Department
Eval Program: HMRRP
Eval Source: CERS

Eval General Type: Compliance Evaluation Inspection
Eval Date: 10-02-2015
Violations Found: Yes
Eval Type: Routine done by local agency
Eval Notes: Bill Shehan, Dispatcher Assisted by Joe Cochran
Eval Division: Los Angeles County Fire Department
Eval Program: HW
Eval Source: CERS

Affiliation:

Affiliation Type Desc: Facility Mailing Address
Entity Name: Mailing Address
Entity Title: Not reported
Affiliation Address: 2431 CHICO AVE
Affiliation City: SOUTH EL MONTE
Affiliation State: CA
Affiliation Country: Not reported
Affiliation Zip: 91733
Affiliation Phone: Not reported

Affiliation Type Desc: Property Owner
Entity Name: Arbe Properties LLC.
Entity Title: Not reported
Affiliation Address: 2431 CHICO AVE
Affiliation City: SOUTH EL MONTE
Affiliation State: CA
Affiliation Country: United States
Affiliation Zip: 91733
Affiliation Phone: (626) 579-4510

Affiliation Type Desc: CUPA District
Entity Name: Los Angeles County Fire
Entity Title: Not reported
Affiliation Address: 5825 Rickenbacker Road
Affiliation City: Commerce

Map ID
Direction
Distance
Elevation

MAP FINDINGS

Site

Database(s)

EDR ID Number
EPA ID Number

COAST MACHINERY MOVERS (Continued)

S112884711

Affiliation State: CA
Affiliation Country: Not reported
Affiliation Zip: 90040-3027
Affiliation Phone: (323) 890-4000

Affiliation Type Desc: Operator
Entity Name: L. Beard
Entity Title: Not reported
Affiliation Address: Not reported
Affiliation City: Not reported
Affiliation State: Not reported
Affiliation Country: Not reported
Affiliation Zip: Not reported
Affiliation Phone: (626) 579-4510

Affiliation Type Desc: Parent Corporation
Entity Name: COAST MACHINERY MOVERS
Entity Title: Not reported
Affiliation Address: Not reported
Affiliation City: Not reported
Affiliation State: Not reported
Affiliation Country: Not reported
Affiliation Zip: Not reported
Affiliation Phone: Not reported

Affiliation Type Desc: Document Preparer
Entity Name: Phyllis McGoldrick
Entity Title: Not reported
Affiliation Address: Not reported
Affiliation City: Not reported
Affiliation State: Not reported
Affiliation Country: Not reported
Affiliation Zip: Not reported
Affiliation Phone: Not reported

Affiliation Type Desc: Environmental Contact
Entity Name: Wade Cogbill
Entity Title: Not reported
Affiliation Address: 2431 CHICO AVENUE
Affiliation City: SOUTH EL MONTE
Affiliation State: CA
Affiliation Country: Not reported
Affiliation Zip: 91733
Affiliation Phone: Not reported

Affiliation Type Desc: Legal Owner
Entity Name: Coast Companies Inc.
Entity Title: Not reported
Affiliation Address: 2431 CHICO AVE
Affiliation City: SOUTH EL MONTE
Affiliation State: CA
Affiliation Country: United States
Affiliation Zip: 91733
Affiliation Phone: (626) 579-4510

Affiliation Type Desc: Identification Signer
Entity Name: Phyllis McGoldrick

Map ID
 Direction
 Distance
 Elevation

MAP FINDINGS

Site

Database(s)

EDR ID Number
 EPA ID Number

COAST MACHINERY MOVERS (Continued)

S112884711

Entity Title: CFO
 Affiliation Address: Not reported
 Affiliation City: Not reported
 Affiliation State: Not reported
 Affiliation Country: Not reported
 Affiliation Zip: Not reported
 Affiliation Phone: Not reported

HWTS:

Name: COAST MACHINERY MOVERS
 Address: 2431 CHICO AVE
 Address 2: Not reported
 City,State,Zip: SOUTH EL MONTE, CA 917330000
 EPA ID: CAC001355264
 Inactive Date: 01/01/1900
 Create Date: 01/09/1998
 Last Act Date: 10/21/1998
 Mailing Name: Not reported
 Mailing Address: 2431 CHICO AVE
 Mailing Address 2: Not reported
 Mailing City,State,Zip: SOUTH EL MONTE, CA 917330000
 Owner Name: COAST MACHINERY MOVERS
 Owner Address: 2431 CHICO AVE
 Owner Address 2: Not reported
 Owner City,State,Zip: SOUTH EL MONTE, CA 917330000
 Contact Name: KIRT A HOOK
 Contact Address: 2431 CHICO AVE
 Contact Address 2: Not reported
 City,State,Zip: SOUTH EL MONTE, CA 917330000

E51
SE
 < 1/8
 0.062 mi.
 328 ft.

COAST MACHINERY MOVERS
2431 CHICO AVE
SOUTH EL MONTE, CA 91733
Site 7 of 8 in cluster E

RCRA NonGen / NLR 1024794330
CAL000147771

Relative:
Higher
Actual:
244 ft.

RCRA NonGen / NLR:
 Date Form Received by Agency: 1998-10-21 00:00:00.0
 Handler Name: COAST MACHINERY MOVERS
 Handler Address: 2431 CHICO AVE
 Handler City,State,Zip: SOUTH EL MONTE, CA 91733-0000
 EPA ID: CAL000147771
 Contact Name: PHYLLIS MCGOLDRICK
 Contact Address: 2431 CHICO AVE
 Contact City,State,Zip: SOUTH EL MONTE, CA 91733-0000
 Contact Telephone: 626-246-1908
 Contact Fax: 626-579-9223
 Contact Email: PHYLLISM@COASTMACHINERYMOVERS.COM
 Contact Title: Not reported
 EPA Region: 09
 Land Type: Not reported
 Federal Waste Generator Description: Not a generator, verified
 Non-Notifier: Not reported
 Biennial Report Cycle: Not reported
 Accessibility: Not reported
 Active Site Indicator: Handler Activities

Map ID
 Direction
 Distance
 Elevation

MAP FINDINGS

Site

Database(s)

EDR ID Number
 EPA ID Number

COAST MACHINERY MOVERS (Continued)

1024794330

State District Owner:	Not reported
State District:	Not reported
Mailing Address:	2431 CHICO AVE
Mailing City, State, Zip:	SOUTH EL MONTE, CA 91733-0000
Owner Name:	COAST MACHINERY MOVERS CORP
Owner Type:	Other
Operator Name:	PHYLLIS MCGOLDRICK
Operator Type:	Other
Short-Term Generator Activity:	No
Importer Activity:	No
Mixed Waste Generator:	No
Transporter Activity:	No
Transfer Facility Activity:	No
Recycler Activity with Storage:	No
Small Quantity On-Site Burner Exemption:	No
Smelting Melting and Refining Furnace Exemption:	No
Underground Injection Control:	No
Off-Site Waste Receipt:	No
Universal Waste Indicator:	Yes
Universal Waste Destination Facility:	Yes
Federal Universal Waste:	No
Active Site Fed-Reg Treatment Storage and Disposal Facility:	Not reported
Active Site Converter Treatment storage and Disposal Facility:	Not reported
Active Site State-Reg Treatment Storage and Disposal Facility:	Not reported
Active Site State-Reg Handler:	---
Federal Facility Indicator:	Not reported
Hazardous Secondary Material Indicator:	N
Sub-Part K Indicator:	Not reported
Commercial TSD Indicator:	No
Treatment Storage and Disposal Type:	Not reported
2018 GPRC Permit Baseline:	Not on the Baseline
2018 GPRC Renewals Baseline:	Not on the Baseline
Permit Renewals Workload Universe:	Not reported
Permit Workload Universe:	Not reported
Permit Progress Universe:	Not reported
Post-Closure Workload Universe:	Not reported
Closure Workload Universe:	Not reported
202 GPRC Corrective Action Baseline:	No
Corrective Action Workload Universe:	No
Subject to Corrective Action Universe:	No
Non-TSDs Where RCRA CA has Been Imposed Universe:	No
TSDs Potentially Subject to CA Under 3004 (u)/(v) Universe:	No
TSDs Only Subject to CA under Discretionary Auth Universe:	No
Corrective Action Priority Ranking:	No NCAPS ranking
Environmental Control Indicator:	No
Institutional Control Indicator:	No
Human Exposure Controls Indicator:	N/A
Groundwater Controls Indicator:	N/A
Operating TSD Universe:	Not reported
Full Enforcement Universe:	Not reported
Significant Non-Complier Universe:	No
Unaddressed Significant Non-Complier Universe:	No
Addressed Significant Non-Complier Universe:	No
Significant Non-Complier With a Compliance Schedule Universe:	No
Financial Assurance Required:	Not reported
Handler Date of Last Change:	2018-09-05 15:43:19.0
Recognized Trader-Importer:	No

Map ID
Direction
Distance
Elevation

MAP FINDINGS

Site

Database(s)

EDR ID Number
EPA ID Number

COAST MACHINERY MOVERS (Continued)

1024794330

Recognized Trader-Exporter: No
Importer of Spent Lead Acid Batteries: No
Exporter of Spent Lead Acid Batteries: No
Recycler Activity Without Storage: No
Manifest Broker: No
Sub-Part P Indicator: No

Handler - Owner Operator:

Owner/Operator Indicator: Operator
Owner/Operator Name: PHYLLIS MCGOLDRICK
Legal Status: Other
Date Became Current: Not reported
Date Ended Current: Not reported
Owner/Operator Address: 2431 CHICO AVE
Owner/Operator City,State,Zip: SOUTH EL MONTE, CA 91733-0000
Owner/Operator Telephone: 626-246-1908
Owner/Operator Telephone Ext: Not reported
Owner/Operator Fax: Not reported
Owner/Operator Email: Not reported

Owner/Operator Indicator: Owner
Owner/Operator Name: COAST MACHINERY MOVERS CORP
Legal Status: Other
Date Became Current: Not reported
Date Ended Current: Not reported
Owner/Operator Address: 2431 CHICO AVE
Owner/Operator City,State,Zip: SOUTH EL MONTE, CA 91733-0000
Owner/Operator Telephone: 626-579-4510
Owner/Operator Telephone Ext: Not reported
Owner/Operator Fax: Not reported
Owner/Operator Email: Not reported

Historic Generators:

Receive Date: 1998-10-21 00:00:00.0
Handler Name: COAST MACHINERY MOVERS
Federal Waste Generator Description: Not a generator, verified
State District Owner: Not reported
Large Quantity Handler of Universal Waste: No
Recognized Trader Importer: No
Recognized Trader Exporter: No
Spent Lead Acid Battery Importer: No
Spent Lead Acid Battery Exporter: No
Current Record: Yes
Non Storage Recycler Activity: Not reported
Electronic Manifest Broker: Not reported

List of NAICS Codes and Descriptions:

NAICS Code: 48411
NAICS Description: GENERAL FREIGHT TRUCKING, LOCAL

Facility Has Received Notices of Violations:

Violations: No Violations Found

Map ID
Direction
Distance
Elevation

MAP FINDINGS

Site

Database(s)

EDR ID Number
EPA ID Number

COAST MACHINERY MOVERS (Continued)

1024794330

Evaluation Action Summary:
Evaluations:

No Evaluations Found

E52
SE
< 1/8
0.062 mi.
328 ft.

COAST MACHINERY MOVERS
2431 CHICO AVE
SOUTH EL MONTE, CA 91733

Site 8 of 8 in cluster E

SWEEPS UST
HIST UST
WDS
WIP
HWTS

U001569445
N/A

Relative:
Higher
Actual:
244 ft.

SWEEPS UST:
Name: COAST MACHINERY MOVERS
Address: 2431 CHICO AVE
City: SOUTH EL MONTE
Status: Active
Comp Number: 9174
Number: 9
Board Of Equalization: 44-008337
Referral Date: 06-30-89
Action Date: Not reported
Created Date: 06-30-89
Owner Tank Id: Not reported
SWRCB Tank Id: 19-000-009174-000001
Tank Status: A
Capacity: Not reported
Active Date: 06-30-89
Tank Use: UNKNOWN
STG: W
Content: Not reported
Number Of Tanks: 2

Name: COAST MACHINERY MOVERS
Address: 2431 CHICO AVE
City: SOUTH EL MONTE
Status: Active
Comp Number: 9174
Number: 9
Board Of Equalization: 44-008337
Referral Date: 06-30-89
Action Date: Not reported
Created Date: 06-30-89
Owner Tank Id: Not reported
SWRCB Tank Id: 19-000-009174-000002
Tank Status: A
Capacity: Not reported
Active Date: 06-30-89
Tank Use: UNKNOWN
STG: W
Content: Not reported
Number Of Tanks: Not reported

HIST UST:

Name: COAST MACHINERY MOVERS
Address: 2431 CHICO AVE
City,State,Zip: SOUTH EL MONTE, CA 91733
File Number: Not reported
URL: Not reported

Map ID
Direction
Distance
Elevation

MAP FINDINGS

Site

Database(s)

EDR ID Number
EPA ID Number

COAST MACHINERY MOVERS (Continued)

U001569445

Region: STATE
Facility ID: 00000005428
Facility Type: Other
Other Type: TRANSPORTATION
Contact Name: ANDY PADILLA
Telephone: 8185794510
Owner Name: COAST MACHINERY MOVERS (CORPOR
Owner Address: 2431 CHICO AVENUE
Owner City,St,Zip: SOUTH EL MONTE, CA 91733
Total Tanks: 0002

Tank Num: 001
Container Num: 1
Year Installed: 1971
Tank Capacity: 00007500
Tank Used for: PRODUCT
Type of Fuel: UNLEADED
Container Construction Thickness: 1/4
Leak Detection: Stock Inventor

Tank Num: 002
Container Num: 2
Year Installed: 1981
Tank Capacity: 00012000
Tank Used for: PRODUCT
Type of Fuel: DIESEL
Container Construction Thickness: 1/4
Leak Detection: Stock Inventor

WDS:

Name: COAST MACHINERY MOVERS INC.
Address: 2431 Chico Ave
City: SOUTH EL MONTE
Facility ID: 4 19I000591
Facility Type: Other - Does not fall into the category of Municipal/Domestic,
Industrial, Agricultural or Solid Waste (Class I, II or III)
Facility Status: Active - Any facility with a continuous or seasonal discharge that is
under Waste Discharge Requirements.
NPDES Number: CAS000001 The 1st 2 characters designate the state. The remaining 7
are assigned by the Regional Board
Subregion: 4
Facility Telephone: 6265794510
Facility Contact: David Rowley
Agency Name: ARBE ENTERPRISES INC.
Agency Address: Not reported
Agency City,St,Zip: 0
Agency Contact: Not reported
Agency Telephone: Not reported
Agency Type: Private
SIC Code: 4212
SIC Code 2: Not reported
Primary Waste Type: Designated/Influent or Solid Wastes that pose a significant threat to
water quality because of their high concentrations (E.G., BOD,
Hardness, TRF, Chloride). 'Manageable' hazardous wastes (E.G.,
inorganic salts and heavy metals) are included in this category.
Primary Waste: STORMS
Waste Type2: Not reported

Map ID
Direction
Distance
Elevation

MAP FINDINGS

Site

Database(s)

EDR ID Number
EPA ID Number

COAST MACHINERY MOVERS (Continued)

U001569445

Waste2: Stormwater Runoff
Primary Waste Type: Designated/Influent or Solid Wastes that pose a significant threat to water quality because of their high concentrations (E.G., BOD, Hardness, TRF, Chloride). 'Manageable' hazardous wastes (E.G., inorganic salts and heavy metals) are included in this category.
Secondary Waste: Not reported
Secondary Waste Type: Not reported
Design Flow: 0
Baseline Flow: 0
Reclamation: No reclamation requirements associated with this facility.
POTW: The facility is not a POTW.
Treat To Water: Minor Threat to Water Quality. A violation of a regional board order should cause a relatively minor impairment of beneficial uses compared to a major or minor threat. Not: All nurds without a TTWQ will be considered a minor threat to water quality unless coded at a higher Level. A Zero (0) may be used to code those NURDS that are found to represent no threat to water quality.
Complexity: Category C - Facilities having no waste treatment systems, such as cooling water dischargers or those who must comply through best management practices, facilities with passive waste treatment and disposal systems, such as septic systems with subsurface disposal, or dischargers having waste storage systems with land disposal such as dairy waste ponds.

WIP:

Name: COAST MACHINERY MOVERS
Address: 2431 Chico Ave
City,State,Zip: SOUTH EL MONTE, CA 91733
Region: 4
File Number: 107.2170
File Status: Not reported
Staff: UNIDENTIFIED
Facility Suite: Not reported

HWTS:

Name: COAST MACHINERY MOVERS
Address: 2431 CHICO AVE
Address 2: Not reported
City,State,Zip: SOUTH EL MONTE, CA 917330000
EPA ID: CAC001419784
Inactive Date: 12/14/1998
Create Date: 09/14/1998
Last Act Date: 10/21/1998
Mailing Name: Not reported
Mailing Address: 2431 CHICO AVE
Mailing Address 2: Not reported
Mailing City,State,Zip: SOUTH EL MONTE, CA 917330000
Owner Name: COAST MACHINERY MOVERS
Owner Address: 2431 CHICO AVE
Owner Address 2: Not reported
Owner City,State,Zip: SOUTH EL MONTE, CA 917330000
Contact Name: KIRT A HOOK
Contact Address: 2431 CHICO AVE
Contact Address 2: Not reported
City,State,Zip: SOUTH EL MONTE, CA 917330000

MAP FINDINGS

Map ID
Direction
Distance
Elevation

Site

Database(s)

EDR ID Number
EPA ID Number

F53 **COAST MACHENARY MOVERS**
ESE **2432 CHICO AVENUE**
< 1/8 **SOUTH EL MONTE, CA 91733**
0.063 mi.
331 ft. **Site 3 of 4 in cluster F**

HIST UST **S118408793**
N/A

Relative:
Higher
Actual:
244 ft.

HIST UST:
Name: COAST MACHENARY MOVERS
Address: 2432 CHICO AVENUE
City,State,Zip: SOUTH EL MONTE, CA 91733
File Number: 000272F3
URL: <http://geotracker.waterboards.ca.gov/ustpdfs/pdf/000272F3.pdf>
Region: Not reported
Facility ID: Not reported
Facility Type: Not reported
Other Type: Not reported
Contact Name: Not reported
Telephone: Not reported
Owner Name: Not reported
Owner Address: Not reported
Owner City,St,Zip: Not reported
Total Tanks: Not reported

Tank Num: Not reported
Container Num: Not reported
Year Installed: Not reported
Tank Capacity: Not reported
Tank Used for: Not reported
Type of Fuel: Not reported
Container Construction Thickness: Not reported
Leak Detection: Not reported

[Click here for Geo Tracker PDF:](#)

H54 **LUV MANUFACTURING**
NW **2611 ROSEMEAD BLVD**
< 1/8 **SOUTH EL MONTE, CA 91733**
0.065 mi.
342 ft. **Site 1 of 18 in cluster H**

WIP **S106765311**
N/A

Relative:
Higher
Actual:
241 ft.

WIP:
Name: LUV MANUFACTURING
Address: 2611 Rosemead Blvd
City,State,Zip: SOUTH EL MONTE, CA 91733
Region: 4
File Number: 107.0486
File Status: Historical
Staff: KELLIOTT
Facility Suite: Not reported

Map ID
 Direction
 Distance
 Elevation

MAP FINDINGS

Site

Database(s)

EDR ID Number
 EPA ID Number

AAMEC CORP (Continued)

1000200573

Permit Workload Universe:	Not reported
Permit Progress Universe:	Not reported
Post-Closure Workload Universe:	Not reported
Closure Workload Universe:	Not reported
202 GPRA Corrective Action Baseline:	No
Corrective Action Workload Universe:	No
Subject to Corrective Action Universe:	No
Non-TSDFs Where RCRA CA has Been Imposed Universe:	No
TSDFs Potentially Subject to CA Under 3004 (u)/(v) Universe:	No
TSDFs Only Subject to CA under Discretionary Auth Universe:	No
Corrective Action Priority Ranking:	No NCAPS ranking
Environmental Control Indicator:	No
Institutional Control Indicator:	No
Human Exposure Controls Indicator:	N/A
Groundwater Controls Indicator:	N/A
Operating TSDF Universe:	Not reported
Full Enforcement Universe:	Not reported
Significant Non-Complier Universe:	No
Unaddressed Significant Non-Complier Universe:	No
Addressed Significant Non-Complier Universe:	No
Significant Non-Complier With a Compliance Schedule Universe:	No
Financial Assurance Required:	Not reported
Handler Date of Last Change:	2000-09-15 17:29:13.0
Recognized Trader-Importer:	No
Recognized Trader-Exporter:	No
Importer of Spent Lead Acid Batteries:	No
Exporter of Spent Lead Acid Batteries:	No
Recycler Activity Without Storage:	Not reported
Manifest Broker:	Not reported
Sub-Part P Indicator:	No

Handler - Owner Operator:

Owner/Operator Indicator:	Owner
Owner/Operator Name:	ELOISE CUTLER
Legal Status:	Private
Date Became Current:	Not reported
Date Ended Current:	Not reported
Owner/Operator Address:	NOT REQUIRED
Owner/Operator City,State,Zip:	NOT REQUIRED, ME 99999
Owner/Operator Telephone:	415-555-1212
Owner/Operator Telephone Ext:	Not reported
Owner/Operator Fax:	Not reported
Owner/Operator Email:	Not reported

Owner/Operator Indicator:	Operator
Owner/Operator Name:	NOT REQUIRED
Legal Status:	Private
Date Became Current:	Not reported
Date Ended Current:	Not reported
Owner/Operator Address:	NOT REQUIRED
Owner/Operator City,State,Zip:	NOT REQUIRED, ME 99999
Owner/Operator Telephone:	415-555-1212
Owner/Operator Telephone Ext:	Not reported
Owner/Operator Fax:	Not reported
Owner/Operator Email:	Not reported

Map ID
Direction
Distance
Elevation

MAP FINDINGS

Site

Database(s)

EDR ID Number
EPA ID Number

AAMEC CORP (Continued)

1000200573

Historic Generators:

Receive Date: 1985-11-12 00:00:00.0
Handler Name: AAMEC CORP
Federal Waste Generator Description: Small Quantity Generator
State District Owner: CA
Large Quantity Handler of Universal Waste: No
Recognized Trader Importer: No
Recognized Trader Exporter: No
Spent Lead Acid Battery Importer: No
Spent Lead Acid Battery Exporter: No
Current Record: Yes
Non Storage Recycler Activity: Not reported
Electronic Manifest Broker: Not reported

List of NAICS Codes and Descriptions:

NAICS Codes: No NAICS Codes Found

Facility Has Received Notices of Violations:

Violations: No Violations Found

Evaluation Action Summary:

Evaluations: No Evaluations Found

FINDS:

Registry ID: 110002637665

Click Here:

Environmental Interest/Information System:

RCRAInfo is a national information system that supports the Resource Conservation and Recovery Act (RCRA) program through the tracking of events and activities related to facilities that generate, transport, and treat, store, or dispose of hazardous waste. RCRAInfo allows RCRA program staff to track the notification, permit, compliance, and corrective action activities required under RCRA.

[Click this hyperlink](#) while viewing on your computer to access additional FINDS: detail in the EDR Site Report.

ECHO:

Envid: 1000200573
Registry ID: 110002637665
DFR URL: <http://echo.epa.gov/detailed-facility-report?fid=110002637665>
Name: AAMEC CORP
Address: 2611 ROSEMEAD BLVD
City,State,Zip: SOUTH EL MONTE, CA 91733

Map ID
 Direction
 Distance
 Elevation

MAP FINDINGS

Site

Database(s)

EDR ID Number
 EPA ID Number

H56
NNW
 < 1/8
 0.065 mi.
 345 ft.

SBICCA OF CALIFORNIA
2620 ROSEMEAD BLVD
SOUTH EL MONTE, CA 91733

WIP S106765954
N/A

Site 3 of 18 in cluster H

Relative:
Higher

WIP:
 Name: SBICCA OF CALIFORNIA
 Address: 2620 Rosemead Blvd
 City,State,Zip: SOUTH EL MONTE, CA 91733
 Region: 4
 File Number: 107.1491
File Status: Historical
 Staff: YLU
 Facility Suite: Not reported

I57
SSW
 < 1/8
 0.071 mi.
 373 ft.

EUROPEAN AUTO TECH
2456 1/4 ROSEMEAD BLVD
SOUTH EL MONTE, CA 91733

RCRA NonGen / NLR 1024792736
CAL000125711

Site 1 of 13 in cluster I

Relative:
Lower
Actual:
240 ft.

RCRA NonGen / NLR:
 Date Form Received by Agency: 1996-07-08 00:00:00
 Handler Name: EUROPEAN AUTO TECH
 Handler Address: 2456 1/4 ROSEMEAD BLVD
 Handler City,State,Zip: SOUTH EL MONTE, CA 91733-0000
 EPA ID: CAL000125711
 Contact Name: TOAN NGUYEN/MGR
 Contact Address: 2456 1/4 ROSEMEAD BLVD
 Contact City,State,Zip: SOUTH EL MONTE, CA 91733-1522
 Contact Telephone: 626-579-2185
 Contact Fax: Not reported
 Contact Email: EUROAUTOTECH16@GMAIL.COM
 Contact Title: Not reported
 EPA Region: 09
 Land Type: Not reported
 Federal Waste Generator Description: Not a generator, verified
 Non-Notifier: Not reported
 Biennial Report Cycle: Not reported
 Accessibility: Not reported
 Active Site Indicator: Handler Activities
 State District Owner: Not reported
 State District: Not reported
 Mailing Address: 2456 1/4 ROSEMEAD BLVD
 Mailing City,State,Zip: SOUTH EL MONTE, CA 91733-1522
 Owner Name: VINH NGUYEN/OWNER
 Owner Type: Other
 Operator Name: TOAN NGUYEN/MGR
 Operator Type: Other
 Short-Term Generator Activity: No
 Importer Activity: No
 Mixed Waste Generator: No
 Transporter Activity: No
 Transfer Facility Activity: No
 Recycler Activity with Storage: No
 Small Quantity On-Site Burner Exemption: No
 Smelting Melting and Refining Furnace Exemption: No
 Underground Injection Control: No
 Off-Site Waste Receipt: No

Map ID
 Direction
 Distance
 Elevation

MAP FINDINGS

Site

Database(s)

EDR ID Number
 EPA ID Number

EUROPEAN AUTO TECH (Continued)

1024792736

Universal Waste Indicator:	Yes
Universal Waste Destination Facility:	Yes
Federal Universal Waste:	No
Active Site Fed-Reg Treatment Storage and Disposal Facility:	Not reported
Active Site Converter Treatment storage and Disposal Facility:	Not reported
Active Site State-Reg Treatment Storage and Disposal Facility:	Not reported
Active Site State-Reg Handler:	---
Federal Facility Indicator:	Not reported
Hazardous Secondary Material Indicator:	N
Sub-Part K Indicator:	Not reported
Commercial TSD Indicator:	No
Treatment Storage and Disposal Type:	Not reported
2018 GPRA Permit Baseline:	Not on the Baseline
2018 GPRA Renewals Baseline:	Not on the Baseline
Permit Renewals Workload Universe:	Not reported
Permit Workload Universe:	Not reported
Permit Progress Universe:	Not reported
Post-Closure Workload Universe:	Not reported
Closure Workload Universe:	Not reported
202 GPRA Corrective Action Baseline:	No
Corrective Action Workload Universe:	No
Subject to Corrective Action Universe:	No
Non-TSDs Where RCRA CA has Been Imposed Universe:	No
TSDs Potentially Subject to CA Under 3004 (u)/(v) Universe:	No
TSDs Only Subject to CA under Discretionary Auth Universe:	No
Corrective Action Priority Ranking:	No NCAPS ranking
Environmental Control Indicator:	No
Institutional Control Indicator:	No
Human Exposure Controls Indicator:	N/A
Groundwater Controls Indicator:	N/A
Operating TSDF Universe:	Not reported
Full Enforcement Universe:	Not reported
Significant Non-Complier Universe:	No
Unaddressed Significant Non-Complier Universe:	No
Addressed Significant Non-Complier Universe:	No
Significant Non-Complier With a Compliance Schedule Universe:	No
Financial Assurance Required:	Not reported
Handler Date of Last Change:	2018-09-05 15:42:51.0
Recognized Trader-Importer:	No
Recognized Trader-Exporter:	No
Importer of Spent Lead Acid Batteries:	No
Exporter of Spent Lead Acid Batteries:	No
Recycler Activity Without Storage:	No
Manifest Broker:	No
Sub-Part P Indicator:	No

Handler - Owner Operator:

Owner/Operator Indicator:	Operator
Owner/Operator Name:	TOAN NGUYEN/MGR
Legal Status:	Other
Date Became Current:	Not reported
Date Ended Current:	Not reported
Owner/Operator Address:	2456 1/4 ROSEMEAD BLVD
Owner/Operator City,State,Zip:	SOUTH EL MONTE, CA 91733-1522
Owner/Operator Telephone:	626-579-2185
Owner/Operator Telephone Ext:	Not reported

Map ID
Direction
Distance
Elevation

MAP FINDINGS

Site

Database(s)

EDR ID Number
EPA ID Number

EUROPEAN AUTO TECH (Continued)

1024792736

Owner/Operator Fax: Not reported
Owner/Operator Email: Not reported

Owner/Operator Indicator: Owner
Owner/Operator Name: VINH NGUYEN/OWNER
Legal Status: Other
Date Became Current: Not reported
Date Ended Current: Not reported
Owner/Operator Address: 10178 EAST RUSH ST
Owner/Operator City,State,Zip: SOUTH EL MONTE, CA 91733
Owner/Operator Telephone: 818-579-2185
Owner/Operator Telephone Ext: Not reported
Owner/Operator Fax: Not reported
Owner/Operator Email: Not reported

Historic Generators:
Receive Date: 1996-07-08 00:00:00.0
Handler Name: EUROPEAN AUTO TECH
Federal Waste Generator Description: Not a generator, verified
State District Owner: Not reported
Large Quantity Handler of Universal Waste: No
Recognized Trader Importer: No
Recognized Trader Exporter: No
Spent Lead Acid Battery Importer: No
Spent Lead Acid Battery Exporter: No
Current Record: Yes
Non Storage Recycler Activity: Not reported
Electronic Manifest Broker: Not reported

List of NAICS Codes and Descriptions:
NAICS Code: 811113
NAICS Description: AUTOMOTIVE TRANSMISSION REPAIR

Facility Has Received Notices of Violations:
Violations: No Violations Found

Evaluation Action Summary:
Evaluations: No Evaluations Found

I58
SSW
< 1/8
0.071 mi.
373 ft.

HOS ENTERPRISES
2456 ROSEMEAD BLVD
SOUTH EL MONTE, CA 91733

LOS ANGELES CO. HMS **U003060760**
WIP **N/A**

Site 2 of 13 in cluster I

Relative: LOS ANGELES CO. HMS:
Lower Name: HOS ENTERPRISES
Actual: Address: 2456 ROSEMEAD BLVD
240 ft. City,State,Zip: SOUTH EL MONTE, CA 91733
Region: LA
Permit Category: I
Facility Id: 004602-I04780
Facility Type: 01
Facility Status: Closed
Area: 3U

Map ID
 Direction
 Distance
 Elevation

MAP FINDINGS

Site

Database(s)

EDR ID Number
 EPA ID Number

HOS ENTERPRISES (Continued)

U003060760

Permit Number: 000004150
 Permit Status: Closed

WIP:

Name: BUCHANAN CO INC.
 Address: 2456 N Rosemead Blvd
 City,State,Zip: SOUTH EL MONTE, CA 91733
 Region: 4
 File Number: 107.2168
File Status: Historical
 Staff: KELLIOTT
 Facility Suite: Not reported

I59
SSW
 < 1/8
 0.071 mi.
 373 ft.

EL MONTE STEEL TREATING
2456 N ROSEMEAD BLVD
SOUTH EL MONTE, CA 91733
Site 3 of 13 in cluster I

RCRA-SQG 1000301744
FINDS CAD062079678
ECHO
LOS ANGELES CO. HMS

Relative:
Lower
Actual:
240 ft.

RCRA-SQG:
 Date Form Received by Agency: 1996-09-01 00:00:00.0
 Handler Name: EL MONTE STEEL TREATING
 Handler Address: 2456 N ROSEMEAD BLVD
 Handler City,State,Zip: SOUTH EL MONTE, CA 91733
 EPA ID: CAD062079678
 Contact Name: Not reported
 Contact Address: Not reported
 Contact City,State,Zip: Not reported
 Contact Telephone: Not reported
 Contact Fax: Not reported
 Contact Email: Not reported
 Contact Title: Not reported
 EPA Region: 09
 Land Type: Private
 Federal Waste Generator Description: Small Quantity Generator
 Non-Notifier: Not reported
 Biennial Report Cycle: Not reported
 Accessibility: Not reported
 Active Site Indicator: Handler Activities
 State District Owner: CA
 State District: 3
 Mailing Address: N ROSEMEAD BLVD
 Mailing City,State,Zip: SOUTH EL MONTE, CA 91733
 Owner Name: EL MONTE STEEL TREATING
 Owner Type: Private
 Operator Name: NOT REQUIRED
 Operator Type: Private
 Short-Term Generator Activity: No
 Importer Activity: No
 Mixed Waste Generator: No
 Transporter Activity: No
 Transfer Facility Activity: No
 Recycler Activity with Storage: No
 Small Quantity On-Site Burner Exemption: No
 Smelting Melting and Refining Furnace Exemption: No
 Underground Injection Control: No
 Off-Site Waste Receipt: No

Map ID
 Direction
 Distance
 Elevation

MAP FINDINGS

Site

Database(s)

EDR ID Number
 EPA ID Number

EL MONTE STEEL TREATING (Continued)

1000301744

Universal Waste Indicator:	No
Universal Waste Destination Facility:	No
Federal Universal Waste:	No
Active Site Fed-Reg Treatment Storage and Disposal Facility:	Not reported
Active Site Converter Treatment storage and Disposal Facility:	Not reported
Active Site State-Reg Treatment Storage and Disposal Facility:	Not reported
Active Site State-Reg Handler:	---
Federal Facility Indicator:	Not reported
Hazardous Secondary Material Indicator:	NN
Sub-Part K Indicator:	Not reported
Commercial TSD Indicator:	No
Treatment Storage and Disposal Type:	Not reported
2018 GPRA Permit Baseline:	Not on the Baseline
2018 GPRA Renewals Baseline:	Not on the Baseline
Permit Renewals Workload Universe:	Not reported
Permit Workload Universe:	Not reported
Permit Progress Universe:	Not reported
Post-Closure Workload Universe:	Not reported
Closure Workload Universe:	Not reported
202 GPRA Corrective Action Baseline:	No
Corrective Action Workload Universe:	No
Subject to Corrective Action Universe:	No
Non-TSDFs Where RCRA CA has Been Imposed Universe:	No
TSDFs Potentially Subject to CA Under 3004 (u)/(v) Universe:	No
TSDFs Only Subject to CA under Discretionary Auth Universe:	No
Corrective Action Priority Ranking:	No NCAPS ranking
Environmental Control Indicator:	No
Institutional Control Indicator:	No
Human Exposure Controls Indicator:	N/A
Groundwater Controls Indicator:	N/A
Operating TSDF Universe:	Not reported
Full Enforcement Universe:	Not reported
Significant Non-Complier Universe:	No
Unaddressed Significant Non-Complier Universe:	No
Addressed Significant Non-Complier Universe:	No
Significant Non-Complier With a Compliance Schedule Universe:	No
Financial Assurance Required:	Not reported
Handler Date of Last Change:	2000-09-15 17:29:18.0
Recognized Trader-Importer:	No
Recognized Trader-Exporter:	No
Importer of Spent Lead Acid Batteries:	No
Exporter of Spent Lead Acid Batteries:	No
Recycler Activity Without Storage:	Not reported
Manifest Broker:	Not reported
Sub-Part P Indicator:	No

Handler - Owner Operator:

Owner/Operator Indicator:	Owner
Owner/Operator Name:	EL MONTE STEEL TREATING
Legal Status:	Private
Date Became Current:	Not reported
Date Ended Current:	Not reported
Owner/Operator Address:	NOT REQUIRED
Owner/Operator City,State,Zip:	NOT REQUIRED, ME 99999
Owner/Operator Telephone:	415-555-1212
Owner/Operator Telephone Ext:	Not reported

Map ID
Direction
Distance
Elevation

MAP FINDINGS

Site

Database(s)

EDR ID Number
EPA ID Number

EL MONTE STEEL TREATING (Continued)

1000301744

Owner/Operator Fax: Not reported
Owner/Operator Email: Not reported

Owner/Operator Indicator: Operator
Owner/Operator Name: NOT REQUIRED
Legal Status: Private
Date Became Current: Not reported
Date Ended Current: Not reported
Owner/Operator Address: NOT REQUIRED
Owner/Operator City,State,Zip: NOT REQUIRED, ME 99999
Owner/Operator Telephone: 415-555-1212
Owner/Operator Telephone Ext: Not reported
Owner/Operator Fax: Not reported
Owner/Operator Email: Not reported

Historic Generators:

Receive Date: 1996-09-01 00:00:00.0
Handler Name: EL MONTE STEEL TREATING
Federal Waste Generator Description: Small Quantity Generator
State District Owner: CA
Large Quantity Handler of Universal Waste: No
Recognized Trader Importer: No
Recognized Trader Exporter: No
Spent Lead Acid Battery Importer: No
Spent Lead Acid Battery Exporter: No
Current Record: Yes
Non Storage Recycler Activity: Not reported
Electronic Manifest Broker: Not reported

List of NAICS Codes and Descriptions:

NAICS Code: 332811
NAICS Description: METAL HEAT TREATING

Facility Has Received Notices of Violations:

Violations: No Violations Found

Evaluation Action Summary:

Evaluations: No Evaluations Found

FINDS:

Registry ID: 110002653101

Click Here:

Environmental Interest/Information System:

RCRAInfo is a national information system that supports the Resource Conservation and Recovery Act (RCRA) program through the tracking of events and activities related to facilities that generate, transport, and treat, store, or dispose of hazardous waste. RCRAInfo allows RCRA program staff to track the notification, permit, compliance, and corrective action activities required under RCRA.

[Click this hyperlink](#) while viewing on your computer to access additional FINDS: detail in the EDR Site Report.

Map ID
Direction
Distance
Elevation

MAP FINDINGS

Site

Database(s)

EDR ID Number
EPA ID Number

EL MONTE STEEL TREATING (Continued)

1000301744

ECHO:

Envid: 1000301744
Registry ID: 110002653101
DFR URL: <http://echo.epa.gov/detailed-facility-report?fid=110002653101>
Name: EL MONTE STEEL TREATING
Address: 2456 N ROSEMEAD BLVD
City,State,Zip: SOUTH EL MONTE, CA 91733

LOS ANGELES CO. HMS:

Name: EL MONTE STEEL TREATING CO
Address: 2456 ROSEMEAD BLVD
City,State,Zip: SOUTH EL MONTE, CA 91733
Region: LA
Permit Category: Not reported
Facility Id: 004602-004780
Facility Type: Not reported
Facility Status: OPEN
Area: 3U
Permit Number: Not reported
Permit Status: Not reported

160
SSW
< 1/8
0.071 mi.
373 ft.

EUROPEAN AUTOMOTIVE TECHNOLOGY
2456 1/4 ROSEMEAD BLVD
SOUTH EL MONTE, CA 91733

EDR Hist Auto **1022197952**
N/A

Site 4 of 13 in cluster I

Relative:
Lower

EDR Hist Auto

Actual:
240 ft.

Year:	Name:	Type:
1998	EUROPEAN AUTOMOTIVE TECHNOLOGY	Automotive Transmission Repair Shops
1999	EUROPEAN AUTOMOTIVE TECHNOLOGY	Automotive Transmission Repair Shops
2000	EUROPEAN AUTOMOTIVE TECHNOLOGY	Automotive Transmission Repair Shops
2001	EUROPEAN AUTOMOTIVE TECHNOLOGY	Automotive Transmission Repair Shops
2002	EUROPEAN AUTOMOTIVE TECHNOLOGY	Automotive Transmission Repair Shops
2003	EUROPEAN AUTOMOTIVE TECHNOLOGY	Automotive Transmission Repair Shops
2004	EUROPEAN AUTOMOTIVE TECHNOLOGY	Automotive Transmission Repair Shops
2005	EUROPEAN AUTOMOTIVE TECHNOLOGY	Automotive Transmission Repair Shops
2006	EUROPEAN AUTOMOTIVE TECHNOLOGY	Automotive Transmission Repair Shops
2007	EUROPEAN AUTOMOTIVE TECHNOLOGY	Automotive Transmission Repair Shops
2008	EUROPEAN AUTOMOTIVE TECHNOLOGY	Automotive Transmission Repair Shops

61
East
< 1/8
0.073 mi.
383 ft.

VACANT BUILDING
9630 FERN ST
SOUTH EL MONTE, CA 91733

WIP **S106092757**
N/A

Relative:
Higher

WIP:

Actual:
248 ft.

Name: VACANT BUILDING
Address: 9630 Fern St
City,State,Zip: SOUTH EL MONTE, CA 91733
Region: 4
File Number: 107.0545
File Status: Historical

Map ID
 Direction
 Distance
 Elevation

MAP FINDINGS

Site

Database(s)

EDR ID Number
 EPA ID Number

VACANT BUILDING (Continued)

S106092757

Staff: KELLIOTT
 Facility Suite: Not reported

I62
SSW
 < 1/8
 0.075 mi.
 394 ft.

HOOTER BROS ENAMELING CO INC
2460 N ROSEMEAD BLVD
SOUTH EL MONTE, CA 91733
Site 5 of 13 in cluster I

RCRA-SQG 1000401436
CPS-SLIC CAD008337289
EMI
CERS

Relative:
Lower
Actual:
240 ft.

RCRA-SQG:
 Date Form Received by Agency: 1996-09-01 00:00:00.0
 Handler Name: HOOTER BROS ENAMELING CO INC
 Handler Address: 2460 N ROSEMEAD BLVD
 Handler City,State,Zip: SOUTH EL MONTE, CA 91733
 EPA ID: CAD008337289
 Contact Name: Not reported
 Contact Address: Not reported
 Contact City,State,Zip: Not reported
 Contact Telephone: Not reported
 Contact Fax: Not reported
 Contact Email: Not reported
 Contact Title: Not reported
 EPA Region: 09
 Land Type: Not reported
 Federal Waste Generator Description: Small Quantity Generator
 Non-Notifier: Not reported
 Biennial Report Cycle: Not reported
 Accessibility: Not reported
 Active Site Indicator: Handler Activities
 State District Owner: CA
 State District: 3
 Mailing Address: 2460 N ROSEMEAD BLVD
 Mailing City,State,Zip: SOUTH EL MONTE, CA 91733
 Owner Name: Not reported
 Owner Type: Not reported
 Operator Name: NOT REQUIRED
 Operator Type: Private
 Short-Term Generator Activity: No
 Importer Activity: No
 Mixed Waste Generator: No
 Transporter Activity: No
 Transfer Facility Activity: No
 Recycler Activity with Storage: No
 Small Quantity On-Site Burner Exemption: No
 Smelting Melting and Refining Furnace Exemption: No
 Underground Injection Control: No
 Off-Site Waste Receipt: No
 Universal Waste Indicator: No
 Universal Waste Destination Facility: No
 Federal Universal Waste: No
 Active Site Fed-Reg Treatment Storage and Disposal Facility: Not reported
 Active Site Converter Treatment storage and Disposal Facility: Not reported
 Active Site State-Reg Treatment Storage and Disposal Facility: Not reported
 Active Site State-Reg Handler: ---
 Federal Facility Indicator: Not reported
 Hazardous Secondary Material Indicator: NN
 Sub-Part K Indicator: Not reported
 Commercial TSD Indicator: No

Map ID
 Direction
 Distance
 Elevation

MAP FINDINGS

Site

Database(s)

EDR ID Number
 EPA ID Number

HOOTER BROS ENAMELING CO INC (Continued)

1000401436

Treatment Storage and Disposal Type:	Not reported
2018 GPRA Permit Baseline:	Not on the Baseline
2018 GPRA Renewals Baseline:	Not on the Baseline
Permit Renewals Workload Universe:	Not reported
Permit Workload Universe:	Not reported
Permit Progress Universe:	Not reported
Post-Closure Workload Universe:	Not reported
Closure Workload Universe:	Not reported
202 GPRA Corrective Action Baseline:	No
Corrective Action Workload Universe:	No
Subject to Corrective Action Universe:	No
Non-TSDFs Where RCRA CA has Been Imposed Universe:	No
TSDFs Potentially Subject to CA Under 3004 (u)/(v) Universe:	No
TSDFs Only Subject to CA under Discretionary Auth Universe:	No
Corrective Action Priority Ranking:	No NCAPS ranking
Environmental Control Indicator:	No
Institutional Control Indicator:	No
Human Exposure Controls Indicator:	N/A
Groundwater Controls Indicator:	N/A
Operating TSDF Universe:	Not reported
Full Enforcement Universe:	Not reported
Significant Non-Complier Universe:	No
Unaddressed Significant Non-Complier Universe:	No
Addressed Significant Non-Complier Universe:	No
Significant Non-Complier With a Compliance Schedule Universe:	No
Financial Assurance Required:	Not reported
Handler Date of Last Change:	2002-06-27 03:23:50.0
Recognized Trader-Importer:	No
Recognized Trader-Exporter:	No
Importer of Spent Lead Acid Batteries:	No
Exporter of Spent Lead Acid Batteries:	No
Recycler Activity Without Storage:	Not reported
Manifest Broker:	Not reported
Sub-Part P Indicator:	No

Handler - Owner Operator:

Owner/Operator Indicator:	Owner
Owner/Operator Name:	RAY B HOOTER ROBERT H HOOTER
Legal Status:	Private
Date Became Current:	Not reported
Date Ended Current:	Not reported
Owner/Operator Address:	NOT REQUIRED
Owner/Operator City,State,Zip:	NOT REQUIRED, ME 99999
Owner/Operator Telephone:	415-555-1212
Owner/Operator Telephone Ext:	Not reported
Owner/Operator Fax:	Not reported
Owner/Operator Email:	Not reported

Owner/Operator Indicator:	Operator
Owner/Operator Name:	NOT REQUIRED
Legal Status:	Private
Date Became Current:	Not reported
Date Ended Current:	Not reported
Owner/Operator Address:	NOT REQUIRED
Owner/Operator City,State,Zip:	NOT REQUIRED, ME 99999
Owner/Operator Telephone:	415-555-1212

Map ID
Direction
Distance
Elevation

MAP FINDINGS

Site

Database(s)

EDR ID Number
EPA ID Number

HOOTER BROS ENAMELING CO INC (Continued)

1000401436

Owner/Operator Telephone Ext: Not reported
Owner/Operator Fax: Not reported
Owner/Operator Email: Not reported

Historic Generators:

Receive Date: 1996-09-01 00:00:00.0
Handler Name: HOOTER BROS ENAMELING CO INC
Federal Waste Generator Description: Small Quantity Generator
State District Owner: CA
Large Quantity Handler of Universal Waste: No
Recognized Trader Importer: No
Recognized Trader Exporter: No
Spent Lead Acid Battery Importer: No
Spent Lead Acid Battery Exporter: No
Current Record: Yes
Non Storage Recycler Activity: Not reported
Electronic Manifest Broker: Not reported

Receive Date: 1980-08-25 00:00:00.0
Handler Name: HOOTER BROS ENAMELING CO INC
Federal Waste Generator Description: Large Quantity Generator
State District Owner: CA
Large Quantity Handler of Universal Waste: No
Recognized Trader Importer: No
Recognized Trader Exporter: No
Spent Lead Acid Battery Importer: No
Spent Lead Acid Battery Exporter: No
Current Record: No
Non Storage Recycler Activity: Not reported
Electronic Manifest Broker: Not reported

List of NAICS Codes and Descriptions:

NAICS Code: 33991
NAICS Description: JEWELRY AND SILVERWARE MANUFACTURING

Facility Has Received Notices of Violations:

Violations: No Violations Found

Evaluation Action Summary:

Evaluations: No Evaluations Found

CPS-SLIC:

Name: HOOTER BROS. ENAMELING CO.
Address: 2460 N. ROSEMEAD BLVD.
City,State,Zip: SOUTH EL MONTE, CA 91733
Region: STATE
Facility Status: Completed - Case Closed
Status Date: 03/17/1995
Global Id: SL603798716
Lead Agency: LOS ANGELES RWQCB (REGION 4)
Lead Agency Case Number: Not reported
Latitude: 34.055412
Longitude: -118.06308
Case Type: Cleanup Program Site

Map ID
Direction
Distance
Elevation

MAP FINDINGS

Site

Database(s)

EDR ID Number
EPA ID Number

HOOTER BROS ENAMELING CO INC (Continued)

1000401436

Case Worker: Not reported
Local Agency: Not reported
RB Case Number: 107.0175
File Location: Not reported
Potential Media Affected: Aquifer used for drinking water supply
Potential Contaminants of Concern: Not reported
Site History: Not reported

[Click here to access the California GeoTracker records for this facility:](#)

EMI:

Name: HOOTER BROS ENAMELING INC
Address: 2460 N ROSEMAEAD BL
City,State,Zip: SOUTH EL MONTE, CA 91733
Year: 1987
County Code: 19
Air Basin: SC
Facility ID: 53687
Air District Name: SC
SIC Code: 3479
Air District Name: SOUTH COAST AQMD
Community Health Air Pollution Info System: Not reported
Consolidated Emission Reporting Rule: Not reported
Total Organic Hydrocarbon Gases Tons/Yr: 2
Reactive Organic Gases Tons/Yr: 0
Carbon Monoxide Emissions Tons/Yr: 0
NOX - Oxides of Nitrogen Tons/Yr: 0
SOX - Oxides of Sulphur Tons/Yr: 0
Particulate Matter Tons/Yr: 0
Part. Matter 10 Micrometers and Smlr Tons/Yr:0

Name: HOOTER BROS ENAMELING INC
Address: 2460 N ROSEMEAD BL
City,State,Zip: SOUTH EL MONTE, CA 91733
Year: 1990
County Code: 19
Air Basin: SC
Facility ID: 53687
Air District Name: SC
SIC Code: 3479
Air District Name: SOUTH COAST AQMD
Community Health Air Pollution Info System: Not reported
Consolidated Emission Reporting Rule: Not reported
Total Organic Hydrocarbon Gases Tons/Yr: 8
Reactive Organic Gases Tons/Yr: 1
Carbon Monoxide Emissions Tons/Yr: 0
NOX - Oxides of Nitrogen Tons/Yr: 0
SOX - Oxides of Sulphur Tons/Yr: 0
Particulate Matter Tons/Yr: 0
Part. Matter 10 Micrometers and Smlr Tons/Yr:0

Name: HOOTER BROS ENAMELING INC
Address: 2460 N ROSEMEAD BL
City,State,Zip: SOUTH EL MONTE, CA 91733
Year: 1993
County Code: 19
Air Basin: SC

Map ID
Direction
Distance
Elevation

MAP FINDINGS

Site

Database(s)

EDR ID Number
EPA ID Number

HOOTER BROS ENAMELING CO INC (Continued)

1000401436

Facility ID: 53687
Air District Name: SC
SIC Code: 3479
Air District Name: SOUTH COAST AQMD
Community Health Air Pollution Info System: Not reported
Consolidated Emission Reporting Rule: Not reported
Total Organic Hydrocarbon Gases Tons/Yr: 1
Reactive Organic Gases Tons/Yr: 1
Carbon Monoxide Emissions Tons/Yr: 0
NOX - Oxides of Nitrogen Tons/Yr: 0
SOX - Oxides of Sulphur Tons/Yr: 0
Particulate Matter Tons/Yr: 0
Part. Matter 10 Micrometers and Smlr Tons/Yr:0

Name: HOOTER BROS ENAMELING INC
Address: 2460 N ROSEMEAD BL
City,State,Zip: SOUTH EL MONTE, CA 91733
Year: 1995
County Code: 19
Air Basin: SC
Facility ID: 53687
Air District Name: SC
SIC Code: 3479
Air District Name: SOUTH COAST AQMD
Community Health Air Pollution Info System: Not reported
Consolidated Emission Reporting Rule: Not reported
Total Organic Hydrocarbon Gases Tons/Yr: 1
Reactive Organic Gases Tons/Yr: 1
Carbon Monoxide Emissions Tons/Yr: 0
NOX - Oxides of Nitrogen Tons/Yr: 0
SOX - Oxides of Sulphur Tons/Yr: 0
Particulate Matter Tons/Yr: 0
Part. Matter 10 Micrometers and Smlr Tons/Yr:0

Name: HOOTER BROS ENAMELING INC
Address: 2460 N ROSEMEAD BL
City,State,Zip: SOUTH EL MONTE, CA 91733
Year: 1997
County Code: 19
Air Basin: SC
Facility ID: 53687
Air District Name: SC
SIC Code: 3479
Air District Name: SOUTH COAST AQMD
Community Health Air Pollution Info System: Not reported
Consolidated Emission Reporting Rule: Not reported
Total Organic Hydrocarbon Gases Tons/Yr: 0
Reactive Organic Gases Tons/Yr: 0
Carbon Monoxide Emissions Tons/Yr: 0
NOX - Oxides of Nitrogen Tons/Yr: 0
SOX - Oxides of Sulphur Tons/Yr: 0
Particulate Matter Tons/Yr: 0
Part. Matter 10 Micrometers and Smlr Tons/Yr:0

Name: HOOTER BROS ENAMELING INC
Address: 2460 N ROSEMEAD BL
City,State,Zip: SOUTH EL MONTE, CA 91733

Map ID
Direction
Distance
Elevation

MAP FINDINGS

Site

Database(s)

EDR ID Number
EPA ID Number

HOOTER BROS ENAMELING CO INC (Continued)

1000401436

Year: 1998
County Code: 19
Air Basin: SC
Facility ID: 53687
Air District Name: SC
SIC Code: 3479
Air District Name: SOUTH COAST AQMD
Community Health Air Pollution Info System: Not reported
Consolidated Emission Reporting Rule: Not reported
Total Organic Hydrocarbon Gases Tons/Yr: 0
Reactive Organic Gases Tons/Yr: 0
Carbon Monoxide Emissions Tons/Yr: 0
NOX - Oxides of Nitrogen Tons/Yr: 0
SOX - Oxides of Sulphur Tons/Yr: 0
Particulate Matter Tons/Yr: 0
Part. Matter 10 Micrometers and Smlr Tons/Yr:0

Name: HOOTER BROS ENAMELING INC
Address: 2460 N ROSEMEAD BL
City,State,Zip: SOUTH EL MONTE, CA 91733
Year: 1999
County Code: 19
Air Basin: SC
Facility ID: 53687
Air District Name: SC
SIC Code: 3479
Air District Name: SOUTH COAST AQMD
Community Health Air Pollution Info System: Not reported
Consolidated Emission Reporting Rule: Not reported
Total Organic Hydrocarbon Gases Tons/Yr: 0
Reactive Organic Gases Tons/Yr: 0
Carbon Monoxide Emissions Tons/Yr: 0
NOX - Oxides of Nitrogen Tons/Yr: 0
SOX - Oxides of Sulphur Tons/Yr: 0
Particulate Matter Tons/Yr: 0
Part. Matter 10 Micrometers and Smlr Tons/Yr:0

Name: HOOTER BROS ENAMELING INC
Address: 2460 N ROSEMEAD BL
City,State,Zip: SOUTH EL MONTE, CA 91733
Year: 2000
County Code: 19
Air Basin: SC
Facility ID: 53687
Air District Name: SC
SIC Code: 3479
Air District Name: SOUTH COAST AQMD
Community Health Air Pollution Info System: Not reported
Consolidated Emission Reporting Rule: Not reported
Total Organic Hydrocarbon Gases Tons/Yr: 0
Reactive Organic Gases Tons/Yr: 0
Carbon Monoxide Emissions Tons/Yr: 0
NOX - Oxides of Nitrogen Tons/Yr: 0
SOX - Oxides of Sulphur Tons/Yr: 0
Particulate Matter Tons/Yr: 0
Part. Matter 10 Micrometers and Smlr Tons/Yr:0

Map ID
Direction
Distance
Elevation

MAP FINDINGS

Site

Database(s)

EDR ID Number
EPA ID Number

HOOTER BROS ENAMELING CO INC (Continued)

1000401436

Name: HOOTER BROS ENAMELING INC
Address: 2460 N ROSEMEAD BL
City,State,Zip: SOUTH EL MONTE, CA 91733
Year: 2001
County Code: 19
Air Basin: SC
Facility ID: 53687
Air District Name: SC
SIC Code: 3479
Air District Name: SOUTH COAST AQMD
Community Health Air Pollution Info System: Not reported
Consolidated Emission Reporting Rule: Not reported
Total Organic Hydrocarbon Gases Tons/Yr: 0
Reactive Organic Gases Tons/Yr: 0
Carbon Monoxide Emissions Tons/Yr: 0
NOX - Oxides of Nitrogen Tons/Yr: 0
SOX - Oxides of Sulphur Tons/Yr: 0
Particulate Matter Tons/Yr: 0
Part. Matter 10 Micrometers and Smlr Tons/Yr:0

Name: HOOTER BROTHERS ENAMELING INC
Address: 2460 N ROSEMEAD BLVD
City,State,Zip: SOUTH EL MONTE, CA 91733
Year: 2002
County Code: 19
Air Basin: SC
Facility ID: 125315
Air District Name: SC
SIC Code: 3479
Air District Name: SOUTH COAST AQMD
Community Health Air Pollution Info System: Not reported
Consolidated Emission Reporting Rule: Not reported
Total Organic Hydrocarbon Gases Tons/Yr: 1
Reactive Organic Gases Tons/Yr: 1
Carbon Monoxide Emissions Tons/Yr: 0
NOX - Oxides of Nitrogen Tons/Yr: 0
SOX - Oxides of Sulphur Tons/Yr: 0
Particulate Matter Tons/Yr: 0
Part. Matter 10 Micrometers and Smlr Tons/Yr:0

Name: HOOTER BROTHERS ENAMELING INC
Address: 2460 N ROSEMEAD BLVD
City,State,Zip: SOUTH EL MONTE, CA 91733
Year: 2003
County Code: 19
Air Basin: SC
Facility ID: 125315
Air District Name: SC
SIC Code: 3479
Air District Name: SOUTH COAST AQMD
Community Health Air Pollution Info System: Not reported
Consolidated Emission Reporting Rule: Not reported
Total Organic Hydrocarbon Gases Tons/Yr: 1
Reactive Organic Gases Tons/Yr: 1
Carbon Monoxide Emissions Tons/Yr: 0
NOX - Oxides of Nitrogen Tons/Yr: 0
SOX - Oxides of Sulphur Tons/Yr: 0

Map ID
Direction
Distance
Elevation

MAP FINDINGS

Site

Database(s)

EDR ID Number
EPA ID Number

HOOTER BROS ENAMELING CO INC (Continued)

1000401436

Particulate Matter Tons/Yr: 0
Part. Matter 10 Micrometers and Smlr Tons/Yr:0

Name: HOOTER BROTHERS ENAMELING INC
Address: 2460 N ROSEMEAD BLVD
City,State,Zip: SOUTH EL MONTE, CA 91733
Year: 2004
County Code: 19
Air Basin: SC
Facility ID: 125315
Air District Name: SC
SIC Code: 3479
Air District Name: SOUTH COAST AQMD
Community Health Air Pollution Info System: Not reported
Consolidated Emission Reporting Rule: Not reported
Total Organic Hydrocarbon Gases Tons/Yr: 1.39101
Reactive Organic Gases Tons/Yr: 1.37
Carbon Monoxide Emissions Tons/Yr: 0.00665
NOX - Oxides of Nitrogen Tons/Yr: 0.0247
SOX - Oxides of Sulphur Tons/Yr: 0.000158
Particulate Matter Tons/Yr: 0.074684
Part. Matter 10 Micrometers and Smlr Tons/Yr:0.05

CERS:

Name: HOOTER BROS. ENAMELING CO.
Address: 2460 N. ROSEMEAD BLVD.
City,State,Zip: SOUTH EL MONTE, CA 91733
Site ID: 256074
CERS ID: SL603798716
CERS Description: Cleanup Program Site

Name: HOOTER BROS ENAMELING COMPANY INCORPORATED
Address: 2460 NORTH ROSEMEAD BOULEVARD
City,State,Zip: SOUTH EL MONTE, CA 91733-1522
Site ID: 472842
CERS ID: 110002632704
CERS Description: US EPA Air Emission Inventory System (EIS)

**I63
SSW
< 1/8
0.075 mi.
394 ft.**

**HOOTER BROS ENAMELING INC
2460 N. ROSEMEAD BLVD.
SOUTH EL MONTE, CA 91733
Site 6 of 13 in cluster I**

**EMI S106484532
WIP N/A**

**Relative:
Lower
Actual:
240 ft.**

EMI:
Name: HOOTER BROS ENAMELING INC
Address: 2460 N. ROSEMEAD BLVD.
City,State,Zip: SOUTH EL MONTE, CA 91733
Year: 1987
County Code: 19
Air Basin: SC
Facility ID: 372
Air District Name: SC
SIC Code: 3479
Air District Name: SOUTH COAST AQMD
Community Health Air Pollution Info System: Not reported
Consolidated Emission Reporting Rule: Not reported

Map ID
Direction
Distance
Elevation

MAP FINDINGS

Site

Database(s)

EDR ID Number
EPA ID Number

HOOTER BROS ENAMELING INC (Continued)

S106484532

Total Organic Hydrocarbon Gases Tons/Yr: 14
Reactive Organic Gases Tons/Yr: 10
Carbon Monoxide Emissions Tons/Yr: 0
NOX - Oxides of Nitrogen Tons/Yr: 0
SOX - Oxides of Sulphur Tons/Yr: 0
Particulate Matter Tons/Yr: 0
Part. Matter 10 Micrometers and Smlr Tons/Yr:0

WIP:

Name: HOOTER BROS. ENAMELING CO.
Address: 2460 N Rosemead Blvd
City,State,Zip: SOUTH EL MONTE, CA 91733
Region: 4
File Number: 107.0175
File Status: Active
Staff: CORTEZ
Facility Suite: Not reported

164
SSW
< 1/8
0.079 mi.
415 ft.

BUCHANAN CO., INC.
2464 ROSEMEAD BLVD.
SOUTH EL MONTE, CA 91733

CPS-SLIC S106765220
WIP N/A

Site 7 of 13 in cluster I

Relative:
Lower
Actual:
240 ft.

CPS-SLIC:
Name: BUCHANAN CO., INC.
Address: 2464 ROSEMEAD BLVD.
City,State,Zip: SOUTH EL MONTE, CA 91733
Region: STATE
Facility Status: Completed - Case Closed
Status Date: 09/29/1987
Global Id: T10000016124
Lead Agency: LOS ANGELES RWQCB (REGION 4)
Lead Agency Case Number: Not reported
Latitude: 34.05718
Longitude: -118.06391
Case Type: Cleanup Program Site
Case Worker: WIP
Local Agency: Not reported
RB Case Number: 107.0127
File Location: Not reported
Potential Media Affected: Not reported
Potential Contaminants of Concern: Not reported
Site History: Not reported

[Click here to access the California GeoTracker records for this facility:](#)

WIP:

Name: BUCHANAN CO., INC.
Address: 2464 Rosemead Blvd
City,State,Zip: SOUTH EL MONTE, CA 91733
Region: 4
File Number: 107.0127
File Status: Historical
Staff: BPONEK
Facility Suite: Not reported

Map ID
Direction
Distance
Elevation

MAP FINDINGS

Site

Database(s)

EDR ID Number
EPA ID Number

H65
NNW
< 1/8
0.081 mi.
430 ft.

WIEZBISKI JOHN/JANET
2656 ROSEMEAD BLVD
SOUTH EL MONTE, CA 91733

WIP S106766168
N/A

Site 4 of 18 in cluster H

Relative:
Higher

WIP:

Actual:
242 ft.

Name: WIEZBISKI JOHN/JANET
Address: 2656 Rosemead Blvd
City,State,Zip: SOUTH EL MONTE, CA 91733
Region: 4
File Number: 107.1957
File Status: Historical
Staff: ACARLOS
Facility Suite: Not reported

H66
NNW
< 1/8
0.081 mi.
430 ft.

JOHN WIEZBISKI
2656 ROSEMEAD BLVD
SOUTH EL MONTE, CA 91733

SWEEPS UST S102058935
LOS ANGELES CO. HMS N/A

Site 5 of 18 in cluster H

Relative:
Higher

SWEEPS UST:

Actual:
242 ft.

Name: JOHN WIEZBISKI
Address: 2656 N ROSEMEAD BLVD
City: SOUTH EL MONTE
Status: Active
Comp Number: 12932
Number: 9
Board Of Equalization: Not reported
Referral Date: 06-30-89
Action Date: Not reported
Created Date: 06-30-89
Owner Tank Id: Not reported
SWRCB Tank Id: Not reported
Tank Status: Not reported
Capacity: Not reported
Active Date: Not reported
Tank Use: Not reported
STG: Not reported
Content: Not reported
Number Of Tanks: Not reported

LOS ANGELES CO. HMS:

Name: JOHN WIEZBISKI
Address: 2656 ROSEMEAD BLVD
City,State,Zip: SOUTH EL MONTE, CA 91733
Region: LA
Permit Category: T
Facility Id: 012740-012932
Facility Type: 0
Facility Status: Removed
Area: 3U
Permit Number: 00004727T
Permit Status: Removed

MAP FINDINGS

Map ID			EDR ID Number
Direction			EPA ID Number
Distance			
Elevation	Site	Database(s)	

H67 NNW < 1/8 0.081 mi. 430 ft.	ON THE SPOT 2656 ROSEMEAD BLVD SOUTH EL MONTE, CA 91733 Site 6 of 18 in cluster H Relative: WIP: Higher Name: ON THE SPOT Address: 2656 Rosemead Blvd Actual: City,State,Zip: SOUTH EL MONTE, CA 91733 242 ft. Region: 4 File Number: 107.1958 File Status: Historical Staff: ACARLOS Facility Suite: Not reported	WIP S106766169 N/A
---	--	--

H68 NNW < 1/8 0.081 mi. 430 ft.	A-WARE CHARTER 2656 ROSEMEAD BLVD SOUTH EL MONTE, CA 91733 Site 7 of 18 in cluster H Relative: WIP: Higher Name: A-WARE CHARTER Address: 2656 Rosemead Blvd Actual: City,State,Zip: SOUTH EL MONTE, CA 91733 242 ft. Region: 4 File Number: 107.1960 File Status: Historical Staff: ACARLOS Facility Suite: Not reported	WIP S106766171 N/A
---	--	--

H69 NNW < 1/8 0.081 mi. 430 ft.	ROY'S BODY SHOP 2656 ROSEMEAD BLVD SOUTH EL MONTE, CA 91733 Site 8 of 18 in cluster H Relative: WIP: Higher Name: ROY'S BODY SHOP Address: 2656 Rosemead Blvd Actual: City,State,Zip: SOUTH EL MONTE, CA 91733 242 ft. Region: 4 File Number: 107.1959 File Status: Historical Staff: ACARLOS Facility Suite: Not reported	WIP S106766170 N/A
---	--	--

Map ID
Direction
Distance
Elevation

MAP FINDINGS

Site

Database(s)

EDR ID Number
EPA ID Number

H70
North
< 1/8
0.082 mi.
431 ft.

ADVANCE SCREW PRODUCTS
2650 ROSEMEAD BLVD
SOUTH EL MONTE, CA 91733

CERS HAZ WASTE S106765328
WIP N/A
CERS

Site 9 of 18 in cluster H

Relative:
Higher

CERS HAZ WASTE:

Actual:
242 ft.

Name: EL MONTE SUPERSTORE
Address: 2650 ROSEMEAD BLVD
City,State,Zip: SOUTH EL MONTE, CA 91733
Site ID: 114010
CERS ID: 10286581
CERS Description: Hazardous Waste Generator

WIP:

Name: ADVANCE SCREW PRODUCTS
Address: 2650 Rosemead Blvd
City,State,Zip: SOUTH EL MONTE, CA 91733
Region: 4
File Number: 107.0508
File Status: Not reported
Staff: UNIDENTIFIED
Facility Suite: Not reported

CERS:

Name: EL MONTE SUPERSTORE
Address: 2650 ROSEMEAD BLVD
City,State,Zip: SOUTH EL MONTE, CA 91733
Site ID: 114010
CERS ID: 10286581
CERS Description: Chemical Storage Facilities

Violations:

Site ID: 114010
Site Name: EL MONTE SUPERSTORE
Violation Date: 07-07-2020
Citation: HSC 6.95 25508(a)(1) - California Health and Safety Code, Chapter 6.95, Section(s) 25508(a)(1)
Violation Description: Failure to annually review and electronically certify that the business plan is complete and accurate on or before the annual due date.
Violation Notes: Returned to compliance on 07/23/2020. OBSERVATION: The business failed to electronically submit and certify that the business plan is complete, accurate, and in compliance with EPCRA on or before the annual due date. CORRECTIVE ACTION: Electronically submit and certify that the business plan is complete, accurate, and in compliance with EPCRA within 30 days. On an ongoing basis, electronically submit and certify the business plan annually on or before the annual due date. Please add propane to CERS inventory and its location on site map.
Violation Division: Los Angeles County Fire Department
Violation Program: HMRRP
Violation Source: CERS

Site ID: 114010
Site Name: EL MONTE SUPERSTORE
Violation Date: 07-07-2020
Citation: 40 CFR 1 262.34(d)(5)(iii) - U.S. Code of Federal Regulations, Title 40, Chapter 1, Section(s) 262.34(d)(5)(iii)
Violation Description: Failure to ensure that all employees are thoroughly familiar with

Map ID
Direction
Distance
Elevation

MAP FINDINGS

Site

Database(s)

EDR ID Number
EPA ID Number

ADVANCE SCREW PRODUCTS (Continued)

S106765328

Violation Notes: proper waste handling and emergency procedures, relevant to their responsibilities during normal facility operations and emergencies. Returned to compliance on 09/09/2020. OBSERVATION: Employees are not thoroughly familiar with proper waste handling and emergency procedures as demonstrated by the number and/or type of hazardous waste violations observed at the time of inspection. CORRECTIVE ACTION: Submit documentation to the inspector demonstrating that employees have been properly trained to handle returned/damaged products.

Violation Division: Los Angeles County Fire Department
Violation Program: HW
Violation Source: CERS

Site ID: 114010
Site Name: EL MONTE SUPERSTORE
Violation Date: 02-20-2014
Citation: HSC 6.11 25404.1 - California Health and Safety Code, Chapter 6.11, Section(s) 25404.1

Violation Description: Failure to obtain and/or maintain an active hazardous waste generator permit.

Violation Notes: Not reported
Violation Division: Los Angeles County Fire Department
Violation Program: HW
Violation Source: CERS

Site ID: 114010
Site Name: EL MONTE SUPERSTORE
Violation Date: 03-20-2017
Citation: 22 CCR 12 66262.12 - California Code of Regulations, Title 22, Chapter 12, Section(s) 66262.12

Violation Description: Failure to obtain an Identification Number prior to treating, storing, disposing of, transporting or offering for transportation any hazardous waste.

Violation Notes: Returned to compliance on 03/31/2017.
Violation Division: Los Angeles County Fire Department
Violation Program: HW
Violation Source: CERS

Site ID: 114010
Site Name: EL MONTE SUPERSTORE
Violation Date: 02-20-2014
Citation: HSC 6.95 25505(a) - California Health and Safety Code, Chapter 6.95, Section(s) 25505(a)

Violation Description: Owner/Operator failed to complete and/or submit a Hazardous Materials Business Plan when storing hazardous materials at or above the thresholds quantities of 55 gallons/500 lbs/200 cubic feet.

Violation Notes: Not reported
Violation Division: Los Angeles County Fire Department
Violation Program: HMRRP
Violation Source: CERS

Site ID: 114010
Site Name: EL MONTE SUPERSTORE
Violation Date: 03-20-2017
Citation: HSC 6.5 25250.19(c) - California Health and Safety Code, Chapter 6.5, Section(s) 25250.19(c)

Violation Description: Failure to record in an operating log and retain for three years the

Map ID
Direction
Distance
Elevation

MAP FINDINGS

Site

Database(s)

EDR ID Number
EPA ID Number

ADVANCE SCREW PRODUCTS (Continued)

S106765328

following information for each shipment of recycled or exempted oil:
1) The name and address of the used oil recycling facility or generator claiming the oil meets the requirements of HSC 6.5 25250.1.
2) The name and address of the facility receiving the shipment. 3) The quantity of oil delivered. 4) The date of shipment or delivery. 5) A cross-reference to the records and documentation required under HSC 6.5 25250.1.

Violation Notes: Returned to compliance on 03/31/2017.
Violation Division: Los Angeles County Fire Department
Violation Program: HW
Violation Source: CERS

Site ID: 114010
Site Name: EL MONTE SUPERSTORE
Violation Date: 03-20-2017
Citation: HSC 6.95 25508(a)(1) - California Health and Safety Code, Chapter 6.95, Section(s) 25508(a)(1)

Violation Description: Failure to complete and electronically submit a site map with all required content.

Violation Notes: Returned to compliance on 03/31/2017.
Violation Division: Los Angeles County Fire Department
Violation Program: HMRRP
Violation Source: CERS

Evaluation:
Eval General Type: Compliance Evaluation Inspection
Eval Date: 02-20-2014
Violations Found: No
Eval Type: Routine done by local agency
Eval Notes: Not reported
Eval Division: Los Angeles County Fire Department
Eval Program: HMRRP
Eval Source: CERS

Eval General Type: Compliance Evaluation Inspection
Eval Date: 02-20-2014
Violations Found: No
Eval Type: Routine done by local agency
Eval Notes: Not reported
Eval Division: Los Angeles County Fire Department
Eval Program: HW
Eval Source: CERS

Eval General Type: Compliance Evaluation Inspection
Eval Date: 02-20-2014
Violations Found: Yes
Eval Type: Routine done by local agency
Eval Notes: Inspected by B. Wright Consent given by Anita Ly
Eval Division: Los Angeles County Fire Department
Eval Program: HMRRP
Eval Source: CERS

Eval General Type: Compliance Evaluation Inspection
Eval Date: 02-20-2014
Violations Found: Yes
Eval Type: Routine done by local agency
Eval Notes: Inspected by B. Wright Consent given by Anita Ly

Map ID
Direction
Distance
Elevation

MAP FINDINGS

Site

Database(s)

EDR ID Number
EPA ID Number

ADVANCE SCREW PRODUCTS (Continued)

S106765328

Eval Division: Los Angeles County Fire Department
Eval Program: HW
Eval Source: CERS

Eval General Type: Compliance Evaluation Inspection
Eval Date: 03-20-2017
Violations Found: Yes
Eval Type: Routine done by local agency
Eval Notes: Anita, employee
Eval Division: Los Angeles County Fire Department
Eval Program: HMRRP
Eval Source: CERS

Eval General Type: Compliance Evaluation Inspection
Eval Date: 03-20-2017
Violations Found: Yes
Eval Type: Routine done by local agency
Eval Notes: Anita, employee
Eval Division: Los Angeles County Fire Department
Eval Program: HW
Eval Source: CERS

Eval General Type: Other/Unknown
Eval Date: 03-31-2017
Violations Found: No
Eval Type: Other, not routine, done by local agency
Eval Notes: Not reported
Eval Division: Los Angeles County Fire Department
Eval Program: HMRRP
Eval Source: CERS

Eval General Type: Other/Unknown
Eval Date: 03-31-2017
Violations Found: No
Eval Type: Other, not routine, done by local agency
Eval Notes: Hi Mr. Bob. Please see attaching here the EPA number and containers required for El Monte Superstore 2650 N. Rosemead Blvd. El Monte CA 91733. Hope these can meet your requirements and closed our case. If there are any questions please give me a call . Thank you. Huy Trieu Shun Fat Supermarket Cel (626)945-5739 Fax(626)408-6658
Eval Division: Los Angeles County Fire Department
Eval Program: HW
Eval Source: CERS

Eval General Type: Compliance Evaluation Inspection
Eval Date: 07-06-2020
Violations Found: Yes
Eval Type: Routine done by local agency
Eval Notes: Not reported
Eval Division: Los Angeles County Fire Department
Eval Program: HW
Eval Source: CERS

Eval General Type: Compliance Evaluation Inspection
Eval Date: 07-06-2020
Violations Found: Yes
Eval Type: Routine done by local agency

Map ID
Direction
Distance
Elevation

MAP FINDINGS

Site

Database(s)

EDR ID Number
EPA ID Number

ADVANCE SCREW PRODUCTS (Continued)

S106765328

Eval Notes: Sally Lai, supervisor
Eval Division: Los Angeles County Fire Department
Eval Program: HMRRP
Eval Source: CERS

Coordinates:
Site ID: 114010
Facility Name: EL MONTE SUPERSTORE
Env Int Type Code: HMBP
Program ID: 10286581
Coord Name: Not reported
Ref Point Type Desc: Center of a facility or station.
Latitude: 34.060450
Longitude: -118.063820

Affiliation:
Affiliation Type Desc: CUPA District
Entity Name: Los Angeles County Fire
Entity Title: Not reported
Affiliation Address: 5825 Rickenbacker Road
Affiliation City: Commerce
Affiliation State: CA
Affiliation Country: Not reported
Affiliation Zip: 90040-3027
Affiliation Phone: (323) 890-4000

Affiliation Type Desc: Identification Signer
Entity Name: HUY TRIEU
Entity Title: MANAGER
Affiliation Address: Not reported
Affiliation City: Not reported
Affiliation State: Not reported
Affiliation Country: Not reported
Affiliation Zip: Not reported
Affiliation Phone: Not reported

Affiliation Type Desc: Document Preparer
Entity Name: HUY TRIEU
Entity Title: Not reported
Affiliation Address: Not reported
Affiliation City: Not reported
Affiliation State: Not reported
Affiliation Country: Not reported
Affiliation Zip: Not reported
Affiliation Phone: Not reported

Affiliation Type Desc: Environmental Contact
Entity Name: HUY TRIEU
Entity Title: Not reported
Affiliation Address: 2650 N ROSEMEAD BLVD
Affiliation City: SOUTH EL MONTE
Affiliation State: CA
Affiliation Country: Not reported
Affiliation Zip: 91733
Affiliation Phone: Not reported

Map ID
Direction
Distance
Elevation

MAP FINDINGS

Site

Database(s)

EDR ID Number
EPA ID Number

ADVANCE SCREW PRODUCTS (Continued)

S106765328

Affiliation Type Desc: Facility Mailing Address
Entity Name: Mailing Address
Entity Title: Not reported
Affiliation Address: 2650 N ROSEMEAD BLVD
Affiliation City: SOUTH EL MONTE
Affiliation State: CA
Affiliation Country: Not reported
Affiliation Zip: 91733
Affiliation Phone: Not reported

Affiliation Type Desc: Property Owner
Entity Name: HIEU TRAN
Entity Title: Not reported
Affiliation Address: 1635 S.SAN GABRIEL BLVD
Affiliation City: SAN GABRIEL
Affiliation State: CA
Affiliation Country: United States
Affiliation Zip: 91766
Affiliation Phone: (626) 280-9998

Affiliation Type Desc: Legal Owner
Entity Name: EL MONTE SUPERSTORE INC
Entity Title: Not reported
Affiliation Address: 2650 N ROSEMEAD BLVD
Affiliation City: SOUTH EL MONTE
Affiliation State: CA
Affiliation Country: United States
Affiliation Zip: 91733
Affiliation Phone: (626) 279-7898

Affiliation Type Desc: Operator
Entity Name: HIEU TRAN
Entity Title: Not reported
Affiliation Address: Not reported
Affiliation City: Not reported
Affiliation State: Not reported
Affiliation Country: Not reported
Affiliation Zip: Not reported
Affiliation Phone: (626) 279-7898

Affiliation Type Desc: Parent Corporation
Entity Name: EL MONTE SUPERSTORE
Entity Title: Not reported
Affiliation Address: Not reported
Affiliation City: Not reported
Affiliation State: Not reported
Affiliation Country: Not reported
Affiliation Zip: Not reported
Affiliation Phone: Not reported

Map ID
 Direction
 Distance
 Elevation

MAP FINDINGS

Site

Database(s)

EDR ID Number
 EPA ID Number

H71
North
 < 1/8
 0.082 mi.
 431 ft.

VACATION ENTERPRISES
2650 ROSEMEAD BLVD
SOUTH EL MONTE, CA 91733

Site 10 of 18 in cluster H

WIP **S106766060**
N/A

Relative: WIP:
Higher Name: VACATION ENTERPRISES
 Address: 2650 Rosemead Blvd
Actual: City,State,Zip: SOUTH EL MONTE, CA 91733
242 ft. Region: 4
 File Number: 107.1643
File Status: **Historical**
 Staff: ACARLOS
 Facility Suite: Not reported

J72
West
 < 1/8
 0.085 mi.
 450 ft.

GR ROLL OFF SERVICE, INC.
2552 TROY AVE
SOUTH EL MONTE, CA 91733

Site 1 of 2 in cluster J

RCRA NonGen / NLR **1026478211**
CAC003084089

Relative: RCRA NonGen / NLR:
Lower Date Form Received by Agency: 2020-09-16 00:00:00.0
Actual: Handler Name: GR ROLL OFF SERVICE, INC.
239 ft. Handler Address: 2552 TROY AVE
 Handler City,State,Zip: SOUTH EL MONTE, CA 91733
 EPA ID: CAC003084089
 Contact Name: HORACIO VILLA
 Contact Address: 927 FICKEWIRTH AVE
 Contact City,State,Zip: LA PUENTE, CA 90606
 Contact Telephone: 626-333-0413
 Contact Fax: Not reported
 Contact Email: GRROLLOFFSERVICE@AOL.COM
 Contact Title: Not reported
 EPA Region: 09
 Land Type: Not reported
 Federal Waste Generator Description: Not a generator, verified
 Non-Notifier: Not reported
 Biennial Report Cycle: Not reported
 Accessibility: Not reported
 Active Site Indicator: Not reported
 State District Owner: Not reported
 State District: Not reported
 Mailing Address: 927 FICKEWIRTH AVE
 Mailing City,State,Zip: LA PUENTE, CA 91744
 Owner Name: GR ROLL OFF SERVICE, INC.
 Owner Type: Other
 Operator Name: HORACIO VILLA
 Operator Type: Other
 Short-Term Generator Activity: No
 Importer Activity: No
 Mixed Waste Generator: No
 Transporter Activity: No
 Transfer Facility Activity: No
 Recycler Activity with Storage: No
 Small Quantity On-Site Burner Exemption: No
 Smelting Melting and Refining Furnace Exemption: No
 Underground Injection Control: No
 Off-Site Waste Receipt: No

Map ID
 Direction
 Distance
 Elevation

MAP FINDINGS

Site

Database(s)

EDR ID Number
 EPA ID Number

GR ROLL OFF SERVICE, INC. (Continued)

1026478211

Universal Waste Indicator:	No
Universal Waste Destination Facility:	No
Federal Universal Waste:	No
Active Site Fed-Reg Treatment Storage and Disposal Facility:	Not reported
Active Site Converter Treatment storage and Disposal Facility:	Not reported
Active Site State-Reg Treatment Storage and Disposal Facility:	Not reported
Active Site State-Reg Handler:	---
Federal Facility Indicator:	Not reported
Hazardous Secondary Material Indicator:	N
Sub-Part K Indicator:	Not reported
Commercial TSD Indicator:	No
Treatment Storage and Disposal Type:	Not reported
2018 GPRA Permit Baseline:	Not on the Baseline
2018 GPRA Renewals Baseline:	Not on the Baseline
Permit Renewals Workload Universe:	Not reported
Permit Workload Universe:	Not reported
Permit Progress Universe:	Not reported
Post-Closure Workload Universe:	Not reported
Closure Workload Universe:	Not reported
202 GPRA Corrective Action Baseline:	No
Corrective Action Workload Universe:	No
Subject to Corrective Action Universe:	No
Non-TSDFs Where RCRA CA has Been Imposed Universe:	No
TSDFs Potentially Subject to CA Under 3004 (u)/(v) Universe:	No
TSDFs Only Subject to CA under Discretionary Auth Universe:	No
Corrective Action Priority Ranking:	No NCAPS ranking
Environmental Control Indicator:	No
Institutional Control Indicator:	No
Human Exposure Controls Indicator:	N/A
Groundwater Controls Indicator:	N/A
Operating TSDF Universe:	Not reported
Full Enforcement Universe:	Not reported
Significant Non-Complier Universe:	No
Unaddressed Significant Non-Complier Universe:	No
Addressed Significant Non-Complier Universe:	No
Significant Non-Complier With a Compliance Schedule Universe:	No
Financial Assurance Required:	Not reported
Handler Date of Last Change:	2020-09-20 14:39:48.0
Recognized Trader-Importer:	No
Recognized Trader-Exporter:	No
Importer of Spent Lead Acid Batteries:	No
Exporter of Spent Lead Acid Batteries:	No
Recycler Activity Without Storage:	No
Manifest Broker:	No
Sub-Part P Indicator:	No

Handler - Owner Operator:

Owner/Operator Indicator:	Owner
Owner/Operator Name:	GR ROLL OFF SERVICE, INC.
Legal Status:	Other
Date Became Current:	Not reported
Date Ended Current:	Not reported
Owner/Operator Address:	927 FICKEWIRTH AVE
Owner/Operator City,State,Zip:	LA PUENTE, CA 91744
Owner/Operator Telephone:	626-333-0413
Owner/Operator Telephone Ext:	Not reported

Map ID
 Direction
 Distance
 Elevation

MAP FINDINGS

Site

Database(s)

EDR ID Number
 EPA ID Number

GR ROLL OFF SERVICE, INC. (Continued)

1026478211

Owner/Operator Fax: Not reported
 Owner/Operator Email: Not reported

 Owner/Operator Indicator: Operator
 Owner/Operator Name: HORACIO VILLA
 Legal Status: Other
 Date Became Current: Not reported
 Date Ended Current: Not reported
 Owner/Operator Address: 927 FICKEWIRTH AVE
 Owner/Operator City,State,Zip: LA PUENTE, CA 90606
 Owner/Operator Telephone: 626-333-0413
 Owner/Operator Telephone Ext: Not reported
 Owner/Operator Fax: Not reported
 Owner/Operator Email: Not reported

Historic Generators:
 Receive Date: 2020-09-16 00:00:00.0
 Handler Name: GR ROLL OFF SERVICE, INC.
 Federal Waste Generator Description: Not a generator, verified
 State District Owner: Not reported
 Large Quantity Handler of Universal Waste: No
 Recognized Trader Importer: No
 Recognized Trader Exporter: No
 Spent Lead Acid Battery Importer: No
 Spent Lead Acid Battery Exporter: No
 Current Record: Yes
 Non Storage Recycler Activity: Not reported
 Electronic Manifest Broker: Not reported

List of NAICS Codes and Descriptions:
 NAICS Code: 56299
 NAICS Description: ALL OTHER WASTE MANAGEMENT SERVICES

Facility Has Received Notices of Violations:
 Violations: No Violations Found

Evaluation Action Summary:
 Evaluations: No Evaluations Found

**H73
 NNW
 < 1/8
 0.086 mi.
 452 ft.**

**NEW WORLD AUTOMOTIVE
 2627 ROSEMEAD BLVD
 SOUTH EL MONTE, CA 91733**

**RCRA NonGen / NLR 1024829705
 CAL000363400**

Site 11 of 18 in cluster H

**Relative:
 Higher
 Actual:
 242 ft.**

RCRA NonGen / NLR:
 Date Form Received by Agency: 2011-05-03 00:00:00.0
 Handler Name: NEW WORLD AUTOMOTIVE
 Handler Address: 2627 ROSEMEAD BLVD
 Handler City,State,Zip: SOUTH EL MONTE, CA 91733-1532
 EPA ID: CAL000363400
 Contact Name: ALBERT TRAN
 Contact Address: 2627 N ROSEMEAD BLVD
 Contact City,State,Zip: SOUTH EL MONTE, CA 91733
 Contact Telephone: 626-279-6770

Map ID
 Direction
 Distance
 Elevation

MAP FINDINGS

Site

Database(s)

EDR ID Number
 EPA ID Number

NEW WORLD AUTOMOTIVE (Continued)

1024829705

Contact Fax:	Not reported
Contact Email:	ATT.8017@HOTMAIL.COM
Contact Title:	Not reported
EPA Region:	09
Land Type:	Not reported
Federal Waste Generator Description:	Not a generator, verified
Non-Notifier:	Not reported
Biennial Report Cycle:	Not reported
Accessibility:	Not reported
Active Site Indicator:	Handler Activities
State District Owner:	Not reported
State District:	Not reported
Mailing Address:	2627 N ROSEMEAD BLVD
Mailing City,State,Zip:	SOUTH EL MONTE, CA 91733-0000
Owner Name:	NEW WORLD AUTOMOTIVE
Owner Type:	Other
Operator Name:	ALBERT TRAN
Operator Type:	Other
Short-Term Generator Activity:	No
Importer Activity:	No
Mixed Waste Generator:	No
Transporter Activity:	No
Transfer Facility Activity:	No
Recycler Activity with Storage:	No
Small Quantity On-Site Burner Exemption:	No
Smelting Melting and Refining Furnace Exemption:	No
Underground Injection Control:	No
Off-Site Waste Receipt:	No
Universal Waste Indicator:	Yes
Universal Waste Destination Facility:	Yes
Federal Universal Waste:	No
Active Site Fed-Reg Treatment Storage and Disposal Facility:	Not reported
Active Site Converter Treatment storage and Disposal Facility:	Not reported
Active Site State-Reg Treatment Storage and Disposal Facility:	Not reported
Active Site State-Reg Handler:	---
Federal Facility Indicator:	Not reported
Hazardous Secondary Material Indicator:	N
Sub-Part K Indicator:	Not reported
Commercial TSD Indicator:	No
Treatment Storage and Disposal Type:	Not reported
2018 GPRA Permit Baseline:	Not on the Baseline
2018 GPRA Renewals Baseline:	Not on the Baseline
Permit Renewals Workload Universe:	Not reported
Permit Workload Universe:	Not reported
Permit Progress Universe:	Not reported
Post-Closure Workload Universe:	Not reported
Closure Workload Universe:	Not reported
202 GPRA Corrective Action Baseline:	No
Corrective Action Workload Universe:	No
Subject to Corrective Action Universe:	No
Non-TSDFs Where RCRA CA has Been Imposed Universe:	No
TSDFs Potentially Subject to CA Under 3004 (u)/(v) Universe:	No
TSDFs Only Subject to CA under Discretionary Auth Universe:	No
Corrective Action Priority Ranking:	No NCAPS ranking
Environmental Control Indicator:	No
Institutional Control Indicator:	No
Human Exposure Controls Indicator:	N/A

Map ID
Direction
Distance
Elevation

MAP FINDINGS

Site

Database(s)

EDR ID Number
EPA ID Number

NEW WORLD AUTOMOTIVE (Continued)

1024829705

Groundwater Controls Indicator: N/A
Operating TSDF Universe: Not reported
Full Enforcement Universe: Not reported
Significant Non-Complier Universe: No
Unaddressed Significant Non-Complier Universe: No
Addressed Significant Non-Complier Universe: No
Significant Non-Complier With a Compliance Schedule Universe: No
Financial Assurance Required: Not reported
Handler Date of Last Change: 2018-09-05 20:34:21.0
Recognized Trader-Importer: No
Recognized Trader-Exporter: No
Importer of Spent Lead Acid Batteries: No
Exporter of Spent Lead Acid Batteries: No
Recycler Activity Without Storage: No
Manifest Broker: No
Sub-Part P Indicator: No

Handler - Owner Operator:

Owner/Operator Indicator: Operator
Owner/Operator Name: ALBERT TRAN
Legal Status: Other
Date Became Current: Not reported
Date Ended Current: Not reported
Owner/Operator Address: 2627 N ROSEMEAD BLVD
Owner/Operator City,State,Zip: SOUTH EL MONTE, CA 91733
Owner/Operator Telephone: 626-279-6770
Owner/Operator Telephone Ext: Not reported
Owner/Operator Fax: Not reported
Owner/Operator Email: Not reported

Owner/Operator Indicator: Owner
Owner/Operator Name: NEW WORLD AUTOMOTIVE
Legal Status: Other
Date Became Current: Not reported
Date Ended Current: Not reported
Owner/Operator Address: 2627 N ROSEMEAD BLVD
Owner/Operator City,State,Zip: SOUTH EL MONTE, CA 91733-0000
Owner/Operator Telephone: 626-279-6770
Owner/Operator Telephone Ext: Not reported
Owner/Operator Fax: Not reported
Owner/Operator Email: Not reported

Historic Generators:

Receive Date: 2011-05-03 00:00:00.0
Handler Name: NEW WORLD AUTOMOTIVE
Federal Waste Generator Description: Not a generator, verified
State District Owner: Not reported
Large Quantity Handler of Universal Waste: No
Recognized Trader Importer: No
Recognized Trader Exporter: No
Spent Lead Acid Battery Importer: No
Spent Lead Acid Battery Exporter: No
Current Record: Yes
Non Storage Recycler Activity: Not reported
Electronic Manifest Broker: Not reported

Map ID
 Direction
 Distance
 Elevation

MAP FINDINGS

EDR ID Number
 EPA ID Number

NEW WORLD AUTOMOTIVE (Continued)

1024829705

List of NAICS Codes and Descriptions:

NAICS Code: 811111
 NAICS Description: GENERAL AUTOMOTIVE REPAIR

Facility Has Received Notices of Violations:

Violations: No Violations Found

Evaluation Action Summary:

Evaluations: No Evaluations Found

**H74
 NNW
 < 1/8
 0.086 mi.
 452 ft.**

**NEW WORLD AUTOMOTIVE
 2627 N ROSEMEAD BLVD
 SOUTH EL MONTE, CA 91733**

**CERS HAZ WASTE S123531413
 CERS N/A**

Site 12 of 18 in cluster H

**Relative:
 Higher
 Actual:
 242 ft.**

CERS HAZ WASTE:
 Name: NEW WORLD AUTOMOTIVE
 Address: 2627 N ROSEMEAD BLVD
 City,State,Zip: SOUTH EL MONTE, CA 91733
 Site ID: 51686
 CERS ID: 10285657
 CERS Description: Hazardous Waste Generator

CERS:
 Name: NEW WORLD AUTOMOTIVE
 Address: 2627 N ROSEMEAD BLVD
 City,State,Zip: SOUTH EL MONTE, CA 91733
 Site ID: 51686
 CERS ID: 10285657
 CERS Description: Chemical Storage Facilities

Violations:

Site ID: 51686
 Site Name: NEW WORLD AUTOMOTIVE
 Violation Date: 12-18-2015
 Citation: HSC 6.95 25508.1(a)-(e) - California Health and Safety Code, Chapter 6.95, Section(s) 25508.1(a)-(e)

Violation Description: Failure to electronically update business plan within 30 days of any one of the following events: A 100 percent or more increase in the quantity of a previously disclosed material. Any handling of a previously undisclosed hazardous materials at or above reportable quantities. A change of business address, business ownership, or business name.

Violation Notes: Returned to compliance on 05/18/2016. OBSERVATION: The business plan has not been updated and submitted to this department within 30 days of adding the following: new motor oil - 3x55-gal drums; transmission fluid - 1x55-gal drum; used oil filters - 1x55-gal drum. CORRECTIVE ACTION: Review, revise, and certify the business plan electronically in the California Environmental Reporting System (CERS).

Violation Division: Los Angeles County Fire Department
 Violation Program: HMRRP
 Violation Source: CERS

Site ID: 51686

Map ID
Direction
Distance
Elevation

MAP FINDINGS

Site

Database(s)

EDR ID Number
EPA ID Number

NEW WORLD AUTOMOTIVE (Continued)

S123531413

Site Name: NEW WORLD AUTOMOTIVE
Violation Date: 12-18-2015
Citation: HSC 6.5 Multiple Sections - California Health and Safety Code, Chapter 6.5, Section(s) Multiple Sections
Violation Description: Haz Waste Generator Program - Operations/Maintenance - General
Violation Notes: Returned to compliance on 05/18/2016. OBSERVATION: Four empty 55-gal drums did not have labels. CORRECTIVE ACTION: Each empty container larger than 5 gallons that previously held a hazardous material must be marked with the date it was emptied and be shipped for recycling, reconditioning, or reclamation of its scrap value G or managed on site in such a manner G within one year of being emptied. 22CCR 11 66261.7
Violation Division: Los Angeles County Fire Department
Violation Program: HW
Violation Source: CERS

Site ID: 51686
Site Name: NEW WORLD AUTOMOTIVE
Violation Date: 12-18-2015
Citation: 22 CCR 12 66262.34(f) - California Code of Regulations, Title 22, Chapter 12, Section(s) 66262.34(f)
Violation Description: Failure to properly label hazardous waste accumulation containers with the following requirements: "Hazardous Waste", name and address of the generator, physical and chemical characteristics of the Hazardous Waste, and starting accumulation date.
Violation Notes: Returned to compliance on 05/18/2016. OBSERVATION: No HW labels on used oil tote, used oil filter and waste antifreeze drum. All hazardous waste containers shall be marked with the following information: 1) the words G Hazardous WasteG ; 2) name and address of generator; 3) hazardous properties; 4) physical state; 5) composition (contents); 6) accumulation start date. CORRECTIVE ACTION: Immediately label these containers and ensure that all hazardous waste containers are marked with all the required information.
Violation Division: Los Angeles County Fire Department
Violation Program: HW
Violation Source: CERS

Site ID: 51686
Site Name: NEW WORLD AUTOMOTIVE
Violation Date: 12-18-2015
Citation: 22 CCR 16 66266.81(b) - California Code of Regulations, Title 22, Chapter 16, Section(s) 66266.81(b)
Violation Description: Failure to properly manage, store, and label a damaged lead acid battery so as to minimize the release of acid and lead and to protect the environment.
Violation Notes: Returned to compliance on 05/18/2016. OBSERVATION: Generator failed to properly manage, store, and/or label a damaged lead acid batteries so as to minimize the release of acid and lead and to protect the environment. Spent lead-acid batteries were not placed inside a container while in storage. CORRECTIVE ACTION: Owner/Operator shall immediately manage, store, and label all damaged lead-acid batteries in accordance with Title 22 regulations. Verify compliance to the CUPA within 30 days.
Violation Division: Los Angeles County Fire Department
Violation Program: HW
Violation Source: CERS

Map ID
Direction
Distance
Elevation

MAP FINDINGS

Site

Database(s)

EDR ID Number
EPA ID Number

NEW WORLD AUTOMOTIVE (Continued)

S123531413

Evaluation:
Eval General Type: Compliance Evaluation Inspection
Eval Date: 02-23-2019
Violations Found: No
Eval Type: Routine done by local agency
Eval Notes: Albert Tran, Owner. No significant violations observed at the time of inspection.
Eval Division: Los Angeles County Fire Department
Eval Program: HMRRP
Eval Source: CERS

Eval General Type: Compliance Evaluation Inspection
Eval Date: 02-23-2019
Violations Found: No
Eval Type: Routine done by local agency
Eval Notes: Albert Tran, Owner. No significant violations observed at the time of inspection.
Eval Division: Los Angeles County Fire Department
Eval Program: HW
Eval Source: CERS

Eval General Type: Other/Unknown
Eval Date: 05-18-2016
Violations Found: No
Eval Type: Other, not routine, done by local agency
Eval Notes: CERS reviewed; HMBP submitted. NOV abated.
Eval Division: Los Angeles County Fire Department
Eval Program: HMRRP
Eval Source: CERS

Eval General Type: Other/Unknown
Eval Date: 05-18-2016
Violations Found: No
Eval Type: Other, not routine, done by local agency
Eval Notes: HW and empty containers properly labeled; batteries picked up for disposal. NOV abated.
Eval Division: Los Angeles County Fire Department
Eval Program: HW
Eval Source: CERS

Eval General Type: Compliance Evaluation Inspection
Eval Date: 12-18-2015
Violations Found: Yes
Eval Type: Routine done by local agency
Eval Notes: Albert Tran, Owner
Eval Division: Los Angeles County Fire Department
Eval Program: HMRRP
Eval Source: CERS

Eval General Type: Compliance Evaluation Inspection
Eval Date: 12-18-2015
Violations Found: Yes
Eval Type: Routine done by local agency
Eval Notes: Albert Tran, Owner
Eval Division: Los Angeles County Fire Department
Eval Program: HW
Eval Source: CERS

Map ID
Direction
Distance
Elevation

MAP FINDINGS

Site

Database(s)

EDR ID Number
EPA ID Number

NEW WORLD AUTOMOTIVE (Continued)

S123531413

Affiliation:

Affiliation Type Desc: Legal Owner
Entity Name: ALBERT TRAN
Entity Title: Not reported
Affiliation Address: 2627 N ROSEMEAD BLVD
Affiliation City: SOUTH EL MONTE
Affiliation State: CA
Affiliation Country: United States
Affiliation Zip: 91733
Affiliation Phone: (626) 279-6770

Affiliation Type Desc: Parent Corporation
Entity Name: NEW WORLD AUTOMOTIVE
Entity Title: Not reported
Affiliation Address: Not reported
Affiliation City: Not reported
Affiliation State: Not reported
Affiliation Country: Not reported
Affiliation Zip: Not reported
Affiliation Phone: Not reported

Affiliation Type Desc: Identification Signer
Entity Name: ALBERT TRAN
Entity Title: OWNER
Affiliation Address: Not reported
Affiliation City: Not reported
Affiliation State: Not reported
Affiliation Country: Not reported
Affiliation Zip: Not reported
Affiliation Phone: Not reported

Affiliation Type Desc: CUPA District
Entity Name: Los Angeles County Fire
Entity Title: Not reported
Affiliation Address: 5825 Rickenbacker Road
Affiliation City: Commerce
Affiliation State: CA
Affiliation Country: Not reported
Affiliation Zip: 90040-3027
Affiliation Phone: (323) 890-4000

Affiliation Type Desc: Document Preparer
Entity Name: Albert Tran
Entity Title: Not reported
Affiliation Address: Not reported
Affiliation City: Not reported
Affiliation State: Not reported
Affiliation Country: Not reported
Affiliation Zip: Not reported
Affiliation Phone: Not reported

Affiliation Type Desc: Environmental Contact
Entity Name: ALBERT TRAN
Entity Title: Not reported
Affiliation Address: 7573 MOONEY DR.
Affiliation City: ROSEMEAD
Affiliation State: CA

Map ID
Direction
Distance
Elevation

MAP FINDINGS

Site

Database(s)

EDR ID Number
EPA ID Number

NEW WORLD AUTOMOTIVE (Continued)

S123531413

Affiliation Country: Not reported
Affiliation Zip: 91770
Affiliation Phone: Not reported

Affiliation Type Desc: Facility Mailing Address
Entity Name: Mailing Address
Entity Title: Not reported
Affiliation Address: 2627 N ROSEMEAD BLVD
Affiliation City: SOUTH EL MONTE
Affiliation State: CA
Affiliation Country: Not reported
Affiliation Zip: 91733
Affiliation Phone: Not reported

Affiliation Type Desc: Operator
Entity Name: ALBERT TRAN
Entity Title: Not reported
Affiliation Address: Not reported
Affiliation City: Not reported
Affiliation State: Not reported
Affiliation Country: Not reported
Affiliation Zip: Not reported
Affiliation Phone: (626) 279-6770

I75
South
< 1/8
0.091 mi.
478 ft.

SOUTH CALIFORNIA PRODUCE
2450 ROSEMEAD BLVD
EL MONTE, CA 91733

HAZNET **S106765664**
WIP **N/A**
HWTS

Site 8 of 13 in cluster I

Relative:
Lower
Actual:
240 ft.

HAZNET:
Name: SOUTH CALIFORNIA PRODUCE
Address: 2450 ROSEMEAD BLVD
Address 2: Not reported
City,State,Zip: EL MONTE, CA 917331522
Contact: CHUAN H SOONG
Telephone: 6267160521
Mailing Name: Not reported
Mailing Address: 12240 KERRWOOD ST APT 4

Year: 2016
Gepaid: CAC002874969
TSD EPA ID: CAT080013352
CA Waste Code: 221 - Waste oil and mixed oil
Disposal Method: H039 - Other Recovery Of Reclamation For Reuse Including Acid
Regeneration, Organics Recovery Ect

Tons: 0.627

WIP:

Name: HARRIS CONVEYOR RENTALS
Address: 2450 Rosemead Blvd
City,State,Zip: SOUTH EL MONTE, CA 91733
Region: 4
File Number: 107.1012
File Status: Historical

Map ID
 Direction
 Distance
 Elevation

MAP FINDINGS

Site

Database(s)

EDR ID Number
 EPA ID Number

SOUTH CALIFORNIA PRODUCE (Continued)

S106765664

Staff: AHSU
 Facility Suite: Not reported

HWTS:

Name: SOUTH CALIFORNIA PRODUCE
 Address: 2450 ROSEMEAD BLVD
 Address 2: Not reported
 City,State,Zip: EL MONTE, CA 917331522
 EPA ID: CAC002874969
 Inactive Date: 11/23/2016
 Create Date: 08/23/2016
 Last Act Date: 11/23/2016
 Mailing Name: Not reported
 Mailing Address: 12240 KERRWOOD ST APT 4
 Mailing Address 2: Not reported
 Mailing City,State,Zip: EL MONTE, CA 917322536
 Owner Name: PAUL LEE
 Owner Address: 12240 KERRWOOD ST APT 4
 Owner Address 2: Not reported
 Owner City,State,Zip: EL MONTE, CA 917322536
 Contact Name: CHUAN H SOONG
 Contact Address: 12240 KERRWOOD ST APT 4
 Contact Address 2: Not reported
 City,State,Zip: EL MONTE, CA 917322536

NAICS:

EPA ID: CAC002874969
 Create Date: 2016-08-23 23:39:00.673
 NAICS Code: 99999
 NAICS Description: Not Otherwise Specified
 Issued EPA ID Date: 2016-08-23 23:39:00.72000
 Inactive Date: 2016-11-23 03:00:39.59700
 Facility Name: SOUTH CALIFORNIA PRODUCE
 Facility Address: 2450 ROSEMEAD BLVD
 Facility Address 2: Not reported
 Facility City: EL MONTE
 Facility County: Not reported
 Facility State: CA
 Facility Zip: 917331522

I76
South
< 1/8
0.091 mi.
478 ft.

JC HAULING
2450 ROSEMEAD BLVD
SOUTH EL MONTE, CA 91733

RCRA NonGen / NLR

1026042761
CAC003048951

Site 9 of 13 in cluster I

Relative:
Lower
Actual:
240 ft.

RCRA NonGen / NLR:
 Date Form Received by Agency: 2019-12-30 00:00:00.0
 Handler Name: JC HAULING
 Handler Address: 2450 ROSEMEAD BLVD
 Handler City,State,Zip: SOUTH EL MONTE, CA 91733
 EPA ID: CAC003048951
 Contact Name: JESUS CARDENAS
 Contact Address: 504 N SLOAN AVE APT C
 Contact City,State,Zip: COMPTON, CA 90221
 Contact Telephone: 323-449-5272
 Contact Fax: Not reported

Map ID
 Direction
 Distance
 Elevation

MAP FINDINGS

Site

Database(s)

EDR ID Number
 EPA ID Number

JC HAULING (Continued)

1026042761

Contact Email:	JCHAULING28@YAHOO.COM
Contact Title:	Not reported
EPA Region:	09
Land Type:	Not reported
Federal Waste Generator Description:	Not a generator, verified
Non-Notifier:	Not reported
Biennial Report Cycle:	Not reported
Accessibility:	Not reported
Active Site Indicator:	Not reported
State District Owner:	Not reported
State District:	Not reported
Mailing Address:	504 N SLOAN AVE APT C
Mailing City,State,Zip:	COMPTON, CA 90221
Owner Name:	JESUS CARDENAS
Owner Type:	Other
Operator Name:	JESUS CARDENAS
Operator Type:	Other
Short-Term Generator Activity:	No
Importer Activity:	No
Mixed Waste Generator:	No
Transporter Activity:	No
Transfer Facility Activity:	No
Recycler Activity with Storage:	No
Small Quantity On-Site Burner Exemption:	No
Smelting Melting and Refining Furnace Exemption:	No
Underground Injection Control:	No
Off-Site Waste Receipt:	No
Universal Waste Indicator:	No
Universal Waste Destination Facility:	No
Federal Universal Waste:	No
Active Site Fed-Reg Treatment Storage and Disposal Facility:	Not reported
Active Site Converter Treatment storage and Disposal Facility:	Not reported
Active Site State-Reg Treatment Storage and Disposal Facility:	Not reported
Active Site State-Reg Handler:	---
Federal Facility Indicator:	Not reported
Hazardous Secondary Material Indicator:	N
Sub-Part K Indicator:	Not reported
Commercial TSD Indicator:	No
Treatment Storage and Disposal Type:	Not reported
2018 GPRA Permit Baseline:	Not on the Baseline
2018 GPRA Renewals Baseline:	Not on the Baseline
Permit Renewals Workload Universe:	Not reported
Permit Workload Universe:	Not reported
Permit Progress Universe:	Not reported
Post-Closure Workload Universe:	Not reported
Closure Workload Universe:	Not reported
202 GPRA Corrective Action Baseline:	No
Corrective Action Workload Universe:	No
Subject to Corrective Action Universe:	No
Non-TSDFs Where RCRA CA has Been Imposed Universe:	No
TSDFs Potentially Subject to CA Under 3004 (u)/(v) Universe:	No
TSDFs Only Subject to CA under Discretionary Auth Universe:	No
Corrective Action Priority Ranking:	No NCAPS ranking
Environmental Control Indicator:	No
Institutional Control Indicator:	No
Human Exposure Controls Indicator:	N/A
Groundwater Controls Indicator:	N/A

Map ID
Direction
Distance
Elevation

MAP FINDINGS

Site

Database(s)

EDR ID Number
EPA ID Number

JC HAULING (Continued)

1026042761

Operating TSDU Universe:	Not reported
Full Enforcement Universe:	Not reported
Significant Non-Complier Universe:	No
Unaddressed Significant Non-Complier Universe:	No
Addressed Significant Non-Complier Universe:	No
Significant Non-Complier With a Compliance Schedule Universe:	No
Financial Assurance Required:	Not reported
Handler Date of Last Change:	2020-02-10 17:51:56.0
Recognized Trader-Importer:	No
Recognized Trader-Exporter:	No
Importer of Spent Lead Acid Batteries:	No
Exporter of Spent Lead Acid Batteries:	No
Recycler Activity Without Storage:	No
Manifest Broker:	No
Sub-Part P Indicator:	No

Handler - Owner Operator:

Owner/Operator Indicator:	Operator
Owner/Operator Name:	JESUS CARDENAS
Legal Status:	Other
Date Became Current:	Not reported
Date Ended Current:	Not reported
Owner/Operator Address:	504 N SLOAN AVE APT C
Owner/Operator City,State,Zip:	COMPTON, CA 90221
Owner/Operator Telephone:	323-449-5272
Owner/Operator Telephone Ext:	Not reported
Owner/Operator Fax:	Not reported
Owner/Operator Email:	Not reported

Owner/Operator Indicator:	Owner
Owner/Operator Name:	JESUS CARDENAS
Legal Status:	Other
Date Became Current:	Not reported
Date Ended Current:	Not reported
Owner/Operator Address:	504 N SLOAN AVE APT C
Owner/Operator City,State,Zip:	COMPTON, CA 90221
Owner/Operator Telephone:	323-449-5272
Owner/Operator Telephone Ext:	Not reported
Owner/Operator Fax:	Not reported
Owner/Operator Email:	Not reported

Historic Generators:

Receive Date:	2019-12-30 00:00:00.0
Handler Name:	JC HAULING
Federal Waste Generator Description:	Not a generator, verified
State District Owner:	Not reported
Large Quantity Handler of Universal Waste:	No
Recognized Trader Importer:	No
Recognized Trader Exporter:	No
Spent Lead Acid Battery Importer:	No
Spent Lead Acid Battery Exporter:	No
Current Record:	Yes
Non Storage Recycler Activity:	Not reported
Electronic Manifest Broker:	Not reported

Map ID
Direction
Distance
Elevation

MAP FINDINGS

Site

Database(s)

EDR ID Number
EPA ID Number

JC HAULING (Continued)

1026042761

List of NAICS Codes and Descriptions:

NAICS Code: 56299
NAICS Description: ALL OTHER WASTE MANAGEMENT SERVICES

Facility Has Received Notices of Violations:

Violations: No Violations Found

Evaluation Action Summary:

Evaluations: No Evaluations Found

K77
NNE
< 1/8
0.093 mi.
493 ft.

VANSCO
2652 LASHBROOK AVE
SOUTH EL MONTE, CA 91733

CPS-SLIC
CERS HAZ WASTE
WIP
CERS

S106484621
N/A

Site 1 of 5 in cluster K

Relative:
Higher

CPS-SLIC:

Actual:
245 ft.

Name: VANSCO
Address: 2652 LASHBROOK AVE.
City,State,Zip: SOUTH EL MONTE, CA 91733
Region: STATE
Facility Status: Open - Inactive
Status Date: 10/29/2014
Global Id: SL603798811
Lead Agency: LOS ANGELES RWQCB (REGION 4)
Lead Agency Case Number: Not reported
Latitude: 34.06048
Longitude: -118.061852
Case Type: Cleanup Program Site
Case Worker: GJH
Local Agency: Not reported
RB Case Number: 107.1654
File Location: Not reported
Potential Media Affected: Aquifer used for drinking water supply
Potential Contaminants of Concern: Not reported
Site History: Not reported

[Click here to access the California GeoTracker records for this facility:](#)

CERS HAZ WASTE:

Name: VANSCO PRODUCTS
Address: 2652 LASHBROOK AVE
City,State,Zip: SOUTH EL MONTE, CA 91733
Site ID: 80187
CERS ID: 10306678
CERS Description: Hazardous Waste Generator

WIP:

Name: VANSCO
Address: 2652 Lashbrook Ave
City,State,Zip: SOUTH EL MONTE, CA 91733
Region: 4
File Number: 107.1654
File Status: Active

Map ID
 Direction
 Distance
 Elevation

MAP FINDINGS

Site

Database(s)

EDR ID Number
 EPA ID Number

VANSCO (Continued)

S106484621

Staff: REHE
 Facility Suite: Not reported

CERS:

Name: VANSCO
 Address: 2652 LASHBROOK AVE.
 City,State,Zip: SOUTH EL MONTE, CA 91733
 Site ID: 245379
 CERS ID: SL603798811
 CERS Description: Cleanup Program Site

Affiliation:

Affiliation Type Desc: Regional Board Caseworker
 Entity Name: JEFFREY HU - LOS ANGELES RWQCB (REGION 4)
 Entity Title: Not reported
 Affiliation Address: 320 W. 4TH ST., SUITE 200
 Affiliation City: LOS ANGELES
 Affiliation State: CA
 Affiliation Country: Not reported
 Affiliation Zip: Not reported
 Affiliation Phone: Not reported

H78
NNW
 < 1/8
 0.096 mi.
 506 ft.

JLC CORPORATION DBA SUPERIOR PV AUTO BODY
2637 N ROSEMEAD BLVD
SOUTH EL MONTE, CA 91733

RCRA NonGen / NLR

1024799766
CAL000213767

Site 13 of 18 in cluster H

Relative:
Higher
Actual:
242 ft.

RCRA NonGen / NLR:
 Date Form Received by Agency: 2000-02-23 00:00:00.0
 Handler Name: JLC CORPORATION DBA SUPERIOR PV AUTO BODY
 Handler Address: 2637 N ROSEMEAD BLVD
 Handler City,State,Zip: SOUTH EL MONTE, CA 91733-0000
 EPA ID: CAL000213767
 Contact Name: VINH LU
 Contact Address: 2637 N ROSEMEAD BLVD
 Contact City,State,Zip: SOUTH EL MONTE, CA 91733-1532
 Contact Telephone: 626-401-2887
 Contact Fax: 000-000-0000
 Contact Email: SPVAUTOBODY@SBCGLOBAL.NET
 Contact Title: Not reported
 EPA Region: 09
 Land Type: Not reported
 Federal Waste Generator Description: Not a generator, verified
 Non-Notifier: Not reported
 Biennial Report Cycle: Not reported
 Accessibility: Not reported
 Active Site Indicator: Handler Activities
 State District Owner: Not reported
 State District: Not reported
 Mailing Address: 2637 N ROSEMEAD BLVD
 Mailing City,State,Zip: SOUTH EL MONTE, CA 91733-1532
 Owner Name: JLC CORPORATION
 Owner Type: Other
 Operator Name: VINH LU
 Operator Type: Other
 Short-Term Generator Activity: No

Map ID
 Direction
 Distance
 Elevation

MAP FINDINGS

Site

Database(s)

EDR ID Number
 EPA ID Number

JLC CORPORATION DBA SUPERIOR PV AUTO BODY (Continued)

1024799766

Importer Activity:	No
Mixed Waste Generator:	No
Transporter Activity:	No
Transfer Facility Activity:	No
Recycler Activity with Storage:	No
Small Quantity On-Site Burner Exemption:	No
Smelting Melting and Refining Furnace Exemption:	No
Underground Injection Control:	No
Off-Site Waste Receipt:	No
Universal Waste Indicator:	Yes
Universal Waste Destination Facility:	Yes
Federal Universal Waste:	No
Active Site Fed-Reg Treatment Storage and Disposal Facility:	Not reported
Active Site Converter Treatment storage and Disposal Facility:	Not reported
Active Site State-Reg Treatment Storage and Disposal Facility:	Not reported
Active Site State-Reg Handler:	---
Federal Facility Indicator:	Not reported
Hazardous Secondary Material Indicator:	N
Sub-Part K Indicator:	Not reported
Commercial TSD Indicator:	No
Treatment Storage and Disposal Type:	Not reported
2018 GPRA Permit Baseline:	Not on the Baseline
2018 GPRA Renewals Baseline:	Not on the Baseline
Permit Renewals Workload Universe:	Not reported
Permit Workload Universe:	Not reported
Permit Progress Universe:	Not reported
Post-Closure Workload Universe:	Not reported
Closure Workload Universe:	Not reported
202 GPRA Corrective Action Baseline:	No
Corrective Action Workload Universe:	No
Subject to Corrective Action Universe:	No
Non-TSDFs Where RCRA CA has Been Imposed Universe:	No
TSDFs Potentially Subject to CA Under 3004 (u)/(v) Universe:	No
TSDFs Only Subject to CA under Discretionary Auth Universe:	No
Corrective Action Priority Ranking:	No NCAPS ranking
Environmental Control Indicator:	No
Institutional Control Indicator:	No
Human Exposure Controls Indicator:	N/A
Groundwater Controls Indicator:	N/A
Operating TSDF Universe:	Not reported
Full Enforcement Universe:	Not reported
Significant Non-Complier Universe:	No
Unaddressed Significant Non-Complier Universe:	No
Addressed Significant Non-Complier Universe:	No
Significant Non-Complier With a Compliance Schedule Universe:	No
Financial Assurance Required:	Not reported
Handler Date of Last Change:	2018-09-05 15:45:03.0
Recognized Trader-Importer:	No
Recognized Trader-Exporter:	No
Importer of Spent Lead Acid Batteries:	No
Exporter of Spent Lead Acid Batteries:	No
Recycler Activity Without Storage:	No
Manifest Broker:	No
Sub-Part P Indicator:	No

Map ID
Direction
Distance
Elevation

MAP FINDINGS

Site

Database(s)

EDR ID Number
EPA ID Number

JLC CORPORATION DBA SUPERIOR PV AUTO BODY (Continued)

1024799766

Handler - Owner Operator:

Owner/Operator Indicator: Owner
Owner/Operator Name: JLC CORPORATION
Legal Status: Other
Date Became Current: Not reported
Date Ended Current: Not reported
Owner/Operator Address: 2637 N ROSEMEAD BLVD
Owner/Operator City,State,Zip: SOUTH EL MONTE, CA 91733
Owner/Operator Telephone: 626-401-2887
Owner/Operator Telephone Ext: Not reported
Owner/Operator Fax: Not reported
Owner/Operator Email: Not reported

Owner/Operator Indicator: Operator
Owner/Operator Name: VINH LU
Legal Status: Other
Date Became Current: Not reported
Date Ended Current: Not reported
Owner/Operator Address: 2637 N ROSEMEAD BLVD
Owner/Operator City,State,Zip: SOUTH EL MONTE, CA 91733-1532
Owner/Operator Telephone: 626-401-2887
Owner/Operator Telephone Ext: Not reported
Owner/Operator Fax: Not reported
Owner/Operator Email: Not reported

Historic Generators:

Receive Date: 2000-02-23 00:00:00.0
Handler Name: JLC CORPORATION DBA SUPERIOR PV AUTO BODY
Federal Waste Generator Description: Not a generator, verified
State District Owner: Not reported
Large Quantity Handler of Universal Waste: No
Recognized Trader Importer: No
Recognized Trader Exporter: No
Spent Lead Acid Battery Importer: No
Spent Lead Acid Battery Exporter: No
Current Record: Yes
Non Storage Recycler Activity: Not reported
Electronic Manifest Broker: Not reported

List of NAICS Codes and Descriptions:

NAICS Code: 811121
NAICS Description: AUTOMOTIVE BODY, PAINT, AND INTERIOR REPAIR AND MAINTENANCE

Facility Has Received Notices of Violations:

Violations: No Violations Found

Evaluation Action Summary:

Evaluations: No Evaluations Found

Map ID
 Direction
 Distance
 Elevation

MAP FINDINGS

Site

Database(s)

EDR ID Number
 EPA ID Number

H79
NNW
 < 1/8
 0.096 mi.
 506 ft.

SUPERIOR STD TRANSM & REAR END
2637 ROSEMEAD BLVD
EL MONTE, CA 91733

EDR Hist Auto **1021032618**
 N/A

Relative: EDR Hist Auto
Higher

Actual:
242 ft.

Year:	Name:	Type:
1994	JONAH SPRING CO	Automotive Repair Shops, NEC
1994	SUPERIOR STD TRANSM & REAR	Automotive Transmission Repair Shops
1995	SUPERIOR STD TRANSM & REAR	Automotive Transmission Repair Shops
1995	JONAH SPRING CO	Automotive Repair Shops, NEC
1996	SUPERIOR STD TRANSM & REAR	Automotive Transmission Repair Shops
1996	JONAH SPRING CO	Automotive Repair Shops, NEC
1996	SUPERIOR TRANSM & REAR END	Automotive Transmission Repair Shops
1997	SUPERIOR TRANSM & REAR END	Automotive Transmission Repair Shops
1997	SUPERIOR STD TRANSM & REAR	Automotive Transmission Repair Shops
1997	JONAH SPRING CO	Automotive Repair Shops, NEC
1998	SUPERIOR STD TRANSM & REAR END	Automotive Transmission Repair Shops
2000	SUPERIOR STD TRANSM & REAR END	Automotive Transmission Repair Shops
2001	SUPERIOR STD TRANSM & REAR END	Automotive Transmission Repair Shops
2002	SUPERIOR STD TRANSM & REAR END	Automotive Transmission Repair Shops
2003	SUPERIOR STD TRANSM & REAR END	Automotive Transmission Repair Shops
2004	SUPERIOR STD TRANSM & REAR END	Automotive Transmission Repair Shops
2005	SUPERIOR STD TRANSM & REAR END	Automotive Transmission Repair Shops
2006	SUPERIOR STD TRANSM & REAR END	Automotive Transmission Repair Shops
2007	SUPERIOR STD TRANSM & REAR END	Automotive Transmission Repair Shops
2008	SUPERIOR STD TRANSM & REAR END	Automotive Transmission Repair Shops
2009	SUPERIOR STD TRANSM & REAR END	Automotive Transmission Repair Shops
2010	SUPERIOR STD TRANSM & REAR END	Automotive Transmission Repair Shops
2011	SUPERIOR STD TRANSM & REAR END	Automotive Transmission Repair Shops
2012	SUPERIOR STD TRANSM & REAR END	Automotive Transmission Repair Shops
2013	SUPERIOR STD TRANSM & REAR END	Automotive Transmission Repair Shops
2014	SUPERIOR STD TRANSM & REAR END	Automotive Transmission Repair Shops

H80
NNW
 < 1/8
 0.096 mi.
 506 ft.

JLC CORPORATION DBA SUPERIOR PV AUTO BODY
2637 N ROSEMEAD BLVD
SOUTH EL MONTE, CA 91733

CERS HAZ WASTE **S113108306**
HAZNET **N/A**
CERS
HWTS

Relative: CERS HAZ WASTE:
Higher

Actual:
242 ft.

Name:	SUPERIOR PV AUTO BODY SHOP
Address:	2637 N ROSEMEAD BLVD
City,State,Zip:	SOUTH EL MONTE, CA 91733
Site ID:	158336
CERS ID:	10265767
CERS Description:	Hazardous Waste Generator

HAZNET:	
Name:	JLC CORPORATION DBA SUPERIOR PV AUTO BODY
Address:	2637 N ROSEMEAD BLVD
Address 2:	Not reported
City,State,Zip:	SOUTH EL MONTE, CA 917331532
Contact:	VINH LU
Telephone:	6264012887
Mailing Name:	Not reported
Mailing Address:	2637 N ROSEMEAD BLVD

Map ID
Direction
Distance
Elevation

MAP FINDINGS

Site

Database(s)

EDR ID Number
EPA ID Number

JLC CORPORATION DBA SUPERIOR PV AUTO BODY (Continued)

S113108306

Year: 2018
Gepaid: CAL000213767
TSD EPA ID: CAD008252405
CA Waste Code: 133 - Aqueous solution with total organic residues 10 percent or more
Disposal Method: H061 - Fuel Blending Prior To Energy Recovery At Another Site
Tons: 0.02919

Year: 2018
Gepaid: CAL000213767
TSD EPA ID: CAD008252405
CA Waste Code: 214 - Unspecified solvent mixture
Disposal Method: H061 - Fuel Blending Prior To Energy Recovery At Another Site
Tons: 0.02520

Year: 2017
Gepaid: CAL000213767
TSD EPA ID: CAD008252405
CA Waste Code: 133 - Aqueous solution with total organic residues 10 percent or more
Disposal Method: H061 - Fuel Blending Prior To Energy Recovery At Another Site
Tons: 0.11676

Year: 2017
Gepaid: CAL000213767
TSD EPA ID: CAD008252405
CA Waste Code: 214 - Unspecified solvent mixture
Disposal Method: H061 - Fuel Blending Prior To Energy Recovery At Another Site
Tons: 0.018

Year: 2015
Gepaid: CAL000213767
TSD EPA ID: CAD008252405
CA Waste Code: 214 - Unspecified solvent mixture
Disposal Method: H061 - Fuel Blending Prior To Energy Recovery At Another Site
Tons: 0.1476

Year: 2015
Gepaid: CAL000213767
TSD EPA ID: CAD008252405
CA Waste Code: 133 - Aqueous solution with total organic residues 10 percent or more
Disposal Method: H061 - Fuel Blending Prior To Energy Recovery At Another Site
Tons: 0.1251

Year: 2013
Gepaid: CAL000213767
TSD EPA ID: CAD008252405
CA Waste Code: 133 - Aqueous solution with total organic residues 10 percent or more
Disposal Method: H061 - Fuel Blending Prior To Energy Recovery At Another Site
Tons: 0.07506

Year: 2012
Gepaid: CAL000213767
TSD EPA ID: CAD008252405
CA Waste Code: 214 - Unspecified solvent mixture
Disposal Method: H061 - Fuel Blending Prior To Energy Recovery At Another Site
Tons: 0.1908

Year: 2012

Map ID
Direction
Distance
Elevation

MAP FINDINGS

Site

Database(s)

EDR ID Number
EPA ID Number

JLC CORPORATION DBA SUPERIOR PV AUTO BODY (Continued)

S113108306

Gepaid: CAL000213767
TSD EPA ID: CAD008252405
CA Waste Code: 352 - Other organic solids
Disposal Method: H141 - Storage, Bulking, And/Or Transfer Off Site--No
Treatment/Reovery (H010-H129) Or (H131-H135)
Tons: 0.04

Year: 2009
Gepaid: CAL000213767
TSD EPA ID: CAD008252405
CA Waste Code: 214 - Unspecified solvent mixture
Disposal Method: H020 - Solvents Recovery
Tons: 0.18

[Click this hyperlink](#) while viewing on your computer to access
7 additional CA HAZNET: record(s) in the EDR Site Report.

Additional Info:

Year: 2005
Gen EPA ID: CAL000213767

Shipment Date: 20050722
Creation Date: 10/12/2005 18:35:03
Receipt Date: 20050722
Manifest ID: 24469185
Trans EPA ID: CAD008252405
Trans Name: PACIFIC COAST LACQUER
Trans 2 EPA ID: Not reported
Trans 2 Name: Not reported
TSDF EPA ID: CAD008252405
Trans Name: PACIFIC RESOURCE RECOVERY
TSDF Alt EPA ID: CAD008252405
TSDF Alt Name: Not reported
Waste Code Description: 214 - Unspecified solvent mixture
RCRA Code: D001
Meth Code: R01 - Recycler
Quantity Tons: 0.198
Waste Quantity: 55
Quantity Unit: G
Additional Code 1: Not reported
Additional Code 2: Not reported
Additional Code 3: Not reported
Additional Code 4: Not reported
Additional Code 5: Not reported

Additional Info:

Year: 2001
Gen EPA ID: CAL000213767

Shipment Date: 20010730
Creation Date: 10/3/2001 0:00:00
Receipt Date: 20010730
Manifest ID: 20931352
Trans EPA ID: CAD008252405
Trans Name: Not reported

Map ID
Direction
Distance
Elevation

MAP FINDINGS

Site

Database(s)

EDR ID Number
EPA ID Number

JLC CORPORATION DBA SUPERIOR PV AUTO BODY (Continued)

S113108306

Trans 2 EPA ID: Not reported
Trans 2 Name: Not reported
TSDf EPA ID: CAD008252405
Trans Name: Not reported
TSDf Alt EPA ID: Not reported
TSDf Alt Name: Not reported
Waste Code Description: 214 - Unspecified solvent mixture
RCRA Code: D001
Meth Code: R01 - Recycler
Quantity Tons: 0.1908
Waste Quantity: 53
Quantity Unit: G
Additional Code 1: Not reported
Additional Code 2: Not reported
Additional Code 3: Not reported
Additional Code 4: Not reported
Additional Code 5: Not reported

Additional Info:

Year: 2015
Gen EPA ID: CAL000213767

Shipment Date: 20150605
Creation Date: 1/20/2016 22:15:43
Receipt Date: 20150605
Manifest ID: 014549970JJK
Trans EPA ID: CAD008252405
Trans Name: PACIFIC RESOURCE RECOVERY SERVICES
Trans 2 EPA ID: Not reported
Trans 2 Name: Not reported
TSDf EPA ID: CAD008252405
Trans Name: PACIFIC RESOURCE RECOVERY SERVICES
TSDf Alt EPA ID: Not reported
TSDf Alt Name: Not reported
Waste Code Description: 214 - Unspecified solvent mixture
RCRA Code: F005
Meth Code: H061 - Fuel Blending Prior To Energy Recovery At Another Site
Quantity Tons: 0.1476
Waste Quantity: 41
Quantity Unit: G
Additional Code 1: F003
Additional Code 2: D001
Additional Code 3: Not reported
Additional Code 4: Not reported
Additional Code 5: Not reported

Shipment Date: 20150529
Creation Date: 11/9/2015 22:15:17
Receipt Date: 20150529
Manifest ID: 014549734JJK
Trans EPA ID: CAD008252405
Trans Name: PACIFIC RESOURCE RECOVERY SERVICES
Trans 2 EPA ID: Not reported
Trans 2 Name: Not reported
TSDf EPA ID: CAD008252405
Trans Name: PACIFIC RESOURCE RECOVERY SERVICES
TSDf Alt EPA ID: Not reported

Map ID
Direction
Distance
Elevation

MAP FINDINGS

Site

Database(s)

EDR ID Number
EPA ID Number

JLC CORPORATION DBA SUPERIOR PV AUTO BODY (Continued)

S113108306

TSDf Alt Name: Not reported
Waste Code Description: 133 - Aqueous solution with 10% or more total organic residues
RCRA Code: Not reported
Meth Code: H061 - Fuel Blending Prior To Energy Recovery At Another Site
Quantity Tons: 0.1251
Waste Quantity: 30
Quantity Unit: G
Additional Code 1: Not reported
Additional Code 2: Not reported
Additional Code 3: Not reported
Additional Code 4: Not reported
Additional Code 5: Not reported

Additional Info:

Year: 2007
Gen EPA ID: CAL000213767

Shipment Date: 20071105
Creation Date: 4/16/2008 18:30:18
Receipt Date: 20071105
Manifest ID: 003324870JJK
Trans EPA ID: CAD008252405
Trans Name: PACIFIC COAST LACQUER
Trans 2 EPA ID: Not reported
Trans 2 Name: Not reported
TSDf EPA ID: CAD008252405
Trans Name: PACIFIC RESOURCE RECOVERY
TSDf Alt EPA ID: Not reported
TSDf Alt Name: Not reported
Waste Code Description: 214 - Unspecified solvent mixture
RCRA Code: F005
Meth Code: H061 - Fuel Blending Prior To Energy Recovery At Another Site
Quantity Tons: 0.198
Waste Quantity: 55
Quantity Unit: G
Additional Code 1: F003
Additional Code 2: D001
Additional Code 3: Not reported
Additional Code 4: Not reported
Additional Code 5: Not reported

Additional Info:

Year: 2013
Gen EPA ID: CAL000213767

Shipment Date: 20130118
Creation Date: 6/19/2013 22:15:16
Receipt Date: 20130118
Manifest ID: 010726095JJK
Trans EPA ID: CAR000194837
Trans Name: PACIFIC COAST LACQUER
Trans 2 EPA ID: Not reported
Trans 2 Name: Not reported
TSDf EPA ID: CAD008252405
Trans Name: PACIFIC RESOURCE RECOVERY
TSDf Alt EPA ID: Not reported

Map ID
Direction
Distance
Elevation

MAP FINDINGS

Site

Database(s)

EDR ID Number
EPA ID Number

JLC CORPORATION DBA SUPERIOR PV AUTO BODY (Continued)

S113108306

TSDF Alt Name: Not reported
Waste Code Description: 133 - Aqueous solution with 10% or more total organic residues
RCRA Code: Not reported
Meth Code: H061 - Fuel Blending Prior To Energy Recovery At Another Site
Quantity Tons: 0.07506
Waste Quantity: 18
Quantity Unit: G
Additional Code 1: Not reported
Additional Code 2: Not reported
Additional Code 3: Not reported
Additional Code 4: Not reported
Additional Code 5: Not reported

Additional Info:

Year: 2012
Gen EPA ID: CAL000213767

Shipment Date: 20120109
Creation Date: 6/12/2012 20:30:09
Receipt Date: 20120109
Manifest ID: 008716869JJK
Trans EPA ID: CAR000194837
Trans Name: PACIFIC COAST LACQUER
Trans 2 EPA ID: Not reported
Trans 2 Name: Not reported
TSDF EPA ID: CAD008252405
Trans Name: PACIFIC RESOURCE RECOVERY
TSDF Alt EPA ID: Not reported
TSDF Alt Name: Not reported
Waste Code Description: 214 - Unspecified solvent mixture
RCRA Code: F005
Meth Code: H061 - Fuel Blending Prior To Energy Recovery At Another Site
Quantity Tons: 0.1908
Waste Quantity: 53
Quantity Unit: G
Additional Code 1: F003
Additional Code 2: D001
Additional Code 3: Not reported
Additional Code 4: Not reported
Additional Code 5: Not reported

Shipment Date: 20120109
Creation Date: 6/12/2012 20:30:09
Receipt Date: 20120109
Manifest ID: 008716869JJK
Trans EPA ID: CAR000194837
Trans Name: PACIFIC COAST LACQUER
Trans 2 EPA ID: Not reported
Trans 2 Name: Not reported
TSDF EPA ID: CAD008252405
Trans Name: PACIFIC RESOURCE RECOVERY
TSDF Alt EPA ID: Not reported
TSDF Alt Name: Not reported
Waste Code Description: 352 - Other organic solids
RCRA Code: F005
Meth Code: H141 - Storage, Bulking, And/Or Transfer Off Site--No Treatment/Reovery (H010-H129) Or (H131-H135)

Map ID
Direction
Distance
Elevation

MAP FINDINGS

Site

Database(s)

EDR ID Number
EPA ID Number

JLC CORPORATION DBA SUPERIOR PV AUTO BODY (Continued)

S113108306

Quantity Tons: 0.04
Waste Quantity: 80
Quantity Unit: P
Additional Code 1: F003
Additional Code 2: D001
Additional Code 3: Not reported
Additional Code 4: Not reported
Additional Code 5: Not reported

Additional Info:

Year: 2002
Gen EPA ID: CAL000213767

Shipment Date: 20021204
Creation Date: 4/1/2003 18:31:07
Receipt Date: 20021204
Manifest ID: 21951217
Trans EPA ID: CAD008252405
Trans Name: Not reported
Trans 2 EPA ID: Not reported
Trans 2 Name: Not reported
TSDf EPA ID: CAD008252405
Trans Name: Not reported
TSDf Alt EPA ID: Not reported
TSDf Alt Name: Not reported
Waste Code Description: 214 - Unspecified solvent mixture
RCRA Code: D001
Meth Code: R01 - Recycler
Quantity Tons: 0.198
Waste Quantity: 55
Quantity Unit: G
Additional Code 1: Not reported
Additional Code 2: Not reported
Additional Code 3: Not reported
Additional Code 4: Not reported
Additional Code 5: Not reported

Shipment Date: 20020628
Creation Date: 9/18/2002 18:31:39
Receipt Date: 20020628
Manifest ID: 21647912
Trans EPA ID: CAD008252405
Trans Name: Not reported
Trans 2 EPA ID: Not reported
Trans 2 Name: Not reported
TSDf EPA ID: CAD008252405
Trans Name: Not reported
TSDf Alt EPA ID: Not reported
TSDf Alt Name: Not reported
Waste Code Description: 214 - Unspecified solvent mixture
RCRA Code: D001
Meth Code: R01 - Recycler
Quantity Tons: 0.1836
Waste Quantity: 51
Quantity Unit: G
Additional Code 1: Not reported
Additional Code 2: Not reported

Map ID
Direction
Distance
Elevation

MAP FINDINGS

Site

Database(s)

EDR ID Number
EPA ID Number

JLC CORPORATION DBA SUPERIOR PV AUTO BODY (Continued)

S113108306

Additional Code 3: Not reported
Additional Code 4: Not reported
Additional Code 5: Not reported

Additional Info:

Year: 2008
Gen EPA ID: CAL000213767

Shipment Date: 20080612
Creation Date: 11/18/2008 18:30:08
Receipt Date: 20080612
Manifest ID: 003934425JJK
Trans EPA ID: CAD008252405
Trans Name: PACIFIC COAST LACQUER
Trans 2 EPA ID: Not reported
Trans 2 Name: Not reported
TSDf EPA ID: CAD008252405
Trans Name: PACIFIC RESOURCE RECOVERY
TSDf Alt EPA ID: Not reported
TSDf Alt Name: Not reported
Waste Code Description: 214 - Unspecified solvent mixture
RCRA Code: F005
Meth Code: H020 - Solvents Recovery
Quantity Tons: 0.1908
Waste Quantity: 53
Quantity Unit: G
Additional Code 1: F003
Additional Code 2: D001
Additional Code 3: Not reported
Additional Code 4: Not reported
Additional Code 5: Not reported

Additional Info:

Year: 2017
Gen EPA ID: CAL000213767

Shipment Date: 20170609
Creation Date: 7/12/2018 18:30:13
Receipt Date: 20170609
Manifest ID: 016998431JJK
Trans EPA ID: CAD008252405
Trans Name: PACIFIC RESOURCE RECOVERY SERVICES
Trans 2 EPA ID: Not reported
Trans 2 Name: Not reported
TSDf EPA ID: CAD008252405
Trans Name: PACIFIC RESOURCE RECOVERY SERVICES
TSDf Alt EPA ID: Not reported
TSDf Alt Name: Not reported
Waste Code Description: 133 - Aqueous solution with 10% or more total organic residues
RCRA Code: Not reported
Meth Code: H061 - Fuel Blending Prior To Energy Recovery At Another Site
Quantity Tons: 0.11676
Waste Quantity: 28
Quantity Unit: G
Additional Code 1: Not reported
Additional Code 2: Not reported

Map ID
Direction
Distance
Elevation

MAP FINDINGS

Site

Database(s)

EDR ID Number
EPA ID Number

JLC CORPORATION DBA SUPERIOR PV AUTO BODY (Continued)

S113108306

Additional Code 3: Not reported
Additional Code 4: Not reported
Additional Code 5: Not reported

Shipment Date: 20170609
Creation Date: 7/12/2018 18:30:13
Receipt Date: 20170609
Manifest ID: 016998431JJK
Trans EPA ID: CAD008252405
Trans Name: PACIFIC RESOURCE RECOVERY SERVICES
Trans 2 EPA ID: Not reported
Trans 2 Name: Not reported
TSDf EPA ID: CAD008252405
Trans Name: PACIFIC RESOURCE RECOVERY SERVICES
TSDf Alt EPA ID: Not reported
TSDf Alt Name: Not reported
Waste Code Description: 214 - Unspecified solvent mixture
RCRA Code: F005
Meth Code: H061 - Fuel Blending Prior To Energy Recovery At Another Site
Quantity Tons: 0.018
Waste Quantity: 5
Quantity Unit: G
Additional Code 1: F003
Additional Code 2: D001
Additional Code 3: Not reported
Additional Code 4: Not reported
Additional Code 5: Not reported

Additional Info:

Year: 2004
Gen EPA ID: CAL000213767

Shipment Date: 20040507
Creation Date: 10/15/2004 10:47:43
Receipt Date: 20040507
Manifest ID: 22944637
Trans EPA ID: CAD008252405
Trans Name: PACIFIC COAST LACQUER
Trans 2 EPA ID: Not reported
Trans 2 Name: Not reported
TSDf EPA ID: CAD008252405
Trans Name: PACIFIC RESOURCE RECOVERY
TSDf Alt EPA ID: CAD008252405
TSDf Alt Name: Not reported
Waste Code Description: 214 - Unspecified solvent mixture
RCRA Code: D001
Meth Code: R01 - Recycler
Quantity Tons: 0.198
Waste Quantity: 55
Quantity Unit: G
Additional Code 1: Not reported
Additional Code 2: Not reported
Additional Code 3: Not reported
Additional Code 4: Not reported
Additional Code 5: Not reported

Map ID
Direction
Distance
Elevation

MAP FINDINGS

Site

Database(s)

EDR ID Number
EPA ID Number

JLC CORPORATION DBA SUPERIOR PV AUTO BODY (Continued)

S113108306

Additional Info:

Year:	2000
Gen EPA ID:	CAL000213767
Shipment Date:	20001012
Creation Date:	12/8/2000 0:00:00
Receipt Date:	20001020
Manifest ID:	20498018
Trans EPA ID:	CAR000036129
Trans Name:	Not reported
Trans 2 EPA ID:	Not reported
Trans 2 Name:	Not reported
TSDf EPA ID:	CAD008302903
Trans Name:	Not reported
TSDf Alt EPA ID:	Not reported
TSDf Alt Name:	Not reported
Waste Code Description:	212 - Oxygenated solvents (acetone, butanol, ethyl acetate, etc.
RCRA Code:	D001
Meth Code:	R01 - Recycler
Quantity Tons:	0.1815
Waste Quantity:	55
Quantity Unit:	G
Additional Code 1:	Not reported
Additional Code 2:	Not reported
Additional Code 3:	Not reported
Additional Code 4:	Not reported
Additional Code 5:	Not reported
Shipment Date:	20000223
Creation Date:	4/28/2000 0:00:00
Receipt Date:	20000223
Manifest ID:	99383103
Trans EPA ID:	CAR000036129
Trans Name:	Not reported
Trans 2 EPA ID:	Not reported
Trans 2 Name:	Not reported
TSDf EPA ID:	CAD008302903
Trans Name:	Not reported
TSDf Alt EPA ID:	Not reported
TSDf Alt Name:	Not reported
Waste Code Description:	212 - Oxygenated solvents (acetone, butanol, ethyl acetate, etc.
RCRA Code:	D001
Meth Code:	R01 - Recycler
Quantity Tons:	0.165
Waste Quantity:	50
Quantity Unit:	G
Additional Code 1:	Not reported
Additional Code 2:	Not reported
Additional Code 3:	Not reported
Additional Code 4:	Not reported
Additional Code 5:	Not reported

Additional Info:

Year:	2009
Gen EPA ID:	CAL000213767

Map ID
Direction
Distance
Elevation

MAP FINDINGS

Site

Database(s)

EDR ID Number
EPA ID Number

JLC CORPORATION DBA SUPERIOR PV AUTO BODY (Continued)

S113108306

Shipment Date: 20090609
Creation Date: 11/25/2009 18:30:38
Receipt Date: 20090609
Manifest ID: 005769346JJK
Trans EPA ID: CAR000194837
Trans Name: PACIFIC COAST LACQUER
Trans 2 EPA ID: Not reported
Trans 2 Name: Not reported
TSDf EPA ID: CAD008252405
Trans Name: PACIFIC RESOURCE RECOVERY
TSDf Alt EPA ID: Not reported
TSDf Alt Name: Not reported
Waste Code Description: 214 - Unspecified solvent mixture
RCRA Code: F005
Meth Code: H020 - Solvents Recovery
Quantity Tons: 0.18
Waste Quantity: 50
Quantity Unit: G
Additional Code 1: F003
Additional Code 2: D001
Additional Code 3: Not reported
Additional Code 4: Not reported
Additional Code 5: Not reported

CERS:

Name: SUPERIOR PV AUTO BODY SHOP
Address: 2637 N ROSEMEAD BLVD
City,State,Zip: SOUTH EL MONTE, CA 91733
Site ID: 158336
CERS ID: 10265767
CERS Description: Chemical Storage Facilities

Violations:

Site ID: 158336
Site Name: SUPERIOR PV AUTO BODY SHOP
Violation Date: 07-07-2020
Citation: HSC 6.95 25508(a)(1) - California Health and Safety Code, Chapter 6.95, Section(s) 25508(a)(1)
Violation Description: Failure to annually review and electronically certify that the business plan is complete and accurate on or before the annual due date.
Violation Notes: Returned to compliance on 07/28/2020. OBSERVATION: The business failed to electronically submit and certify that the business plan is complete, accurate, and in compliance with EPCRA on or before the annual due date. CORRECTIVE ACTION: Electronically submit and certify that the business plan is complete, accurate, and in compliance with EPCRA within 30 days. On an ongoing basis, electronically submit and certify the business plan annually on or before the annual due date. Please update the CERS inventory by adding waste paint filters & waste paint (water-based).
Violation Division: Los Angeles County Fire Department
Violation Program: HMRRP
Violation Source: CERS
Site ID: 158336
Site Name: SUPERIOR PV AUTO BODY SHOP
Violation Date: 03-20-2017

Map ID
Direction
Distance
Elevation

MAP FINDINGS

Site

Database(s)

EDR ID Number
EPA ID Number

JLC CORPORATION DBA SUPERIOR PV AUTO BODY (Continued)

S113108306

Citation: 22 CCR 12 66262.40(a) - California Code of Regulations, Title 22, Chapter 12, Section(s) 66262.40(a)
Violation Description: Failure to keep a copy of each properly signed manifest for at least three years from the date the waste was accepted by the initial transporter. The manifest signed at the time the waste was accepted for transport shall be kept until receiving a signed copy from the designated facility which received the waste.
Violation Notes: Returned to compliance on 06/13/2017.
Violation Division: Los Angeles County Fire Department
Violation Program: HW
Violation Source: CERS

Site ID: 158336
Site Name: SUPERIOR PV AUTO BODY SHOP
Violation Date: 03-20-2017
Citation: HSC 6.5 Multiple - California Health and Safety Code, Chapter 6.5, Section(s) Multiple
Violation Description: Hazardous Waste Generator Program - Training - General
Violation Notes: Returned to compliance on 05/24/2017.
Violation Division: Los Angeles County Fire Department
Violation Program: HW
Violation Source: CERS

Evaluation:
Eval General Type: Compliance Evaluation Inspection
Eval Date: 01-28-2014
Violations Found: No
Eval Type: Routine done by local agency
Eval Notes: Not reported
Eval Division: Los Angeles County Fire Department
Eval Program: HMRRP
Eval Source: CERS

Eval General Type: Compliance Evaluation Inspection
Eval Date: 01-28-2014
Violations Found: No
Eval Type: Routine done by local agency
Eval Notes: Not reported
Eval Division: Los Angeles County Fire Department
Eval Program: HW
Eval Source: CERS

Eval General Type: Compliance Evaluation Inspection
Eval Date: 01-28-2014
Violations Found: No
Eval Type: Routine done by local agency
Eval Notes: Superior PV Auto Body Shop
Eval Division: Los Angeles County Fire Department
Eval Program: HMRRP
Eval Source: CERS

Eval General Type: Compliance Evaluation Inspection
Eval Date: 01-28-2014
Violations Found: No
Eval Type: Routine done by local agency
Eval Notes: Superior PV Auto Body Shop
Eval Division: Los Angeles County Fire Department

Map ID
Direction
Distance
Elevation

MAP FINDINGS

Site

Database(s)

EDR ID Number
EPA ID Number

JLC CORPORATION DBA SUPERIOR PV AUTO BODY (Continued)

S113108306

Eval Program: HW
Eval Source: CERS

Eval General Type: Compliance Evaluation Inspection
Eval Date: 03-20-2017
Violations Found: No
Eval Type: Routine done by local agency
Eval Notes: Jon Lee, estimator
Eval Division: Los Angeles County Fire Department
Eval Program: HMRRP
Eval Source: CERS

Eval General Type: Compliance Evaluation Inspection
Eval Date: 03-20-2017
Violations Found: Yes
Eval Type: Routine done by local agency
Eval Notes: Jon Lee, estimator
Eval Division: Los Angeles County Fire Department
Eval Program: HW
Eval Source: CERS

Eval General Type: Other/Unknown
Eval Date: 05-24-2017
Violations Found: No
Eval Type: Other, not routine, done by local agency
Eval Notes: epa active.
Eval Division: Los Angeles County Fire Department
Eval Program: HW
Eval Source: CERS

Eval General Type: Other/Unknown
Eval Date: 06-02-2017
Violations Found: No
Eval Type: Other, not routine, done by local agency
Eval Notes: need newer manifest
Eval Division: Los Angeles County Fire Department
Eval Program: HW
Eval Source: CERS

Eval General Type: Other/Unknown
Eval Date: 06-13-2017
Violations Found: No
Eval Type: Other, not routine, done by local agency
Eval Notes: operator on 6/12/17 this is the Manifest update
Eval Division: Los Angeles County Fire Department
Eval Program: HW
Eval Source: CERS

Eval General Type: Compliance Evaluation Inspection
Eval Date: 07-06-2020
Violations Found: No
Eval Type: Routine done by local agency
Eval Notes: Not reported
Eval Division: Los Angeles County Fire Department
Eval Program: HW
Eval Source: CERS

Map ID
Direction
Distance
Elevation

MAP FINDINGS

Site

Database(s)

EDR ID Number
EPA ID Number

JLC CORPORATION DBA SUPERIOR PV AUTO BODY (Continued)

S113108306

Eval General Type: Compliance Evaluation Inspection
Eval Date: 07-06-2020
Violations Found: Yes
Eval Type: Routine done by local agency
Eval Notes: John Lee, estimator
Eval Division: Los Angeles County Fire Department
Eval Program: HMRRP
Eval Source: CERS

Affiliation:

Affiliation Type Desc: Document Preparer
Entity Name: VINH LU
Entity Title: Not reported
Affiliation Address: Not reported
Affiliation City: Not reported
Affiliation State: Not reported
Affiliation Country: Not reported
Affiliation Zip: Not reported
Affiliation Phone: Not reported

Affiliation Type Desc: Legal Owner
Entity Name: VINH LU
Entity Title: Not reported
Affiliation Address: 2637 N ROSEMEAD BLVD
Affiliation City: SOUTH EL MONTE
Affiliation State: CA
Affiliation Country: United States
Affiliation Zip: 91733
Affiliation Phone: (626) 401-2887

Affiliation Type Desc: Parent Corporation
Entity Name: SUPERIOR PV AUTO BODY SHOP
Entity Title: Not reported
Affiliation Address: Not reported
Affiliation City: Not reported
Affiliation State: Not reported
Affiliation Country: Not reported
Affiliation Zip: Not reported
Affiliation Phone: Not reported

Affiliation Type Desc: CUPA District
Entity Name: Los Angeles County Fire
Entity Title: Not reported
Affiliation Address: 5825 Rickenbacker Road
Affiliation City: Commerce
Affiliation State: CA
Affiliation Country: Not reported
Affiliation Zip: 90040-3027
Affiliation Phone: (323) 890-4000

Affiliation Type Desc: Environmental Contact
Entity Name: JONATHAN LU
Entity Title: Not reported
Affiliation Address: 2637 N ROSEMEAD BLVD
Affiliation City: SOUTH EL MONTE
Affiliation State: CA
Affiliation Country: Not reported

Map ID
Direction
Distance
Elevation

MAP FINDINGS

Site

Database(s)

EDR ID Number
EPA ID Number

JLC CORPORATION DBA SUPERIOR PV AUTO BODY (Continued)

S113108306

Affiliation Zip: 91733
Affiliation Phone: Not reported

Affiliation Type Desc: Operator
Entity Name: JLC CORPORATION SUPERIOR PV AUTO BODY
Entity Title: Not reported
Affiliation Address: Not reported
Affiliation City: Not reported
Affiliation State: Not reported
Affiliation Country: Not reported
Affiliation Zip: Not reported
Affiliation Phone: (626) 401-2887

Affiliation Type Desc: Identification Signer
Entity Name: VINH LU
Entity Title: CEO
Affiliation Address: Not reported
Affiliation City: Not reported
Affiliation State: Not reported
Affiliation Country: Not reported
Affiliation Zip: Not reported
Affiliation Phone: Not reported

Affiliation Type Desc: Facility Mailing Address
Entity Name: Mailing Address
Entity Title: Not reported
Affiliation Address: 2637 N ROSEMEAD BLVD
Affiliation City: SOUTH EL MONTE
Affiliation State: CA
Affiliation Country: Not reported
Affiliation Zip: 91733
Affiliation Phone: Not reported

HWTS:

Name: JLC CORPORATION DBA SUPERIOR PV AUTO BODY
Address: 2637 N ROSEMEAD BLVD
Address 2: Not reported
City,State,Zip: SOUTH EL MONTE, CA 917330000
EPA ID: CAL000213767
Inactive Date: Not reported
Create Date: 02/23/2000
Last Act Date: 08/05/2020
Mailing Name: Not reported
Mailing Address: 2637 N ROSEMEAD BLVD
Mailing Address 2: Not reported
Mailing City,State,Zip: SOUTH EL MONTE, CA 917331532
Owner Name: JLC CORPORATION
Owner Address: 2637 N ROSEMEAD BLVD
Owner Address 2: Not reported
Owner City,State,Zip: SOUTH EL MONTE, CA 91733
Contact Name: VINH LU
Contact Address: 2637 N ROSEMEAD BLVD
Contact Address 2: Not reported
City,State,Zip: SOUTH EL MONTE, CA 917331532

NAICS:

Map ID
Direction
Distance
Elevation

MAP FINDINGS

Site

Database(s)

EDR ID Number
EPA ID Number

JLC CORPORATION DBA SUPERIOR PV AUTO BODY (Continued)

S113108306

EPA ID: CAL000213767
Create Date: 2002-03-14 16:36:29.000
NAICS Code: 811121
NAICS Description: Automotive Body, Paint, and Interior Repair and Maintenance
Issued EPA ID Date: 2000-02-23 00:00:00
Inactive Date: Not reported
Facility Name: JLC CORPORATION DBA SUPERIOR PV AUTO BODY
Facility Address: 2637 N ROSEMEAD BLVD
Facility Address 2: Not reported
Facility City: SOUTH EL MONTE
Facility County: Not reported
Facility State: CA
Facility Zip: 917330000

**H81
NNW
< 1/8
0.096 mi.
506 ft.**

**SUPERIOR AUTO PARTS & TRANSM.
2637 ROSEMEAD BLVD
SOUTH EL MONTE, CA 91733**

**WIP S106766003
N/A**

Site 16 of 18 in cluster H

**Relative:
Higher
Actual:
242 ft.**

WIP:
Name: SUPERIOR AUTO PARTS & TRANSM.
Address: 2637 Rosemead Blvd
City,State,Zip: SOUTH EL MONTE, CA 91733
Region: 4
File Number: 107.1566
File Status: Historical
Staff: KELLIOTT
Facility Suite: Not reported

**F82
SE
< 1/8
0.097 mi.
511 ft.**

**RAYPACK, INC.
2410 & 2416 CHICO AVE.
SOUTH EL MONTE, CA 91733**

**CPS-SLIC S118504566
CERS N/A**

Site 4 of 4 in cluster F

**Relative:
Higher
Actual:
244 ft.**

CPS-SLIC:
Name: RAYPACK, INC.
Address: 2410 & 2416 CHICO AVE.
City,State,Zip: SOUTH EL MONTE, CA 91733
Region: STATE
Facility Status: Completed - Case Closed
Status Date: 12/28/2015
Global Id: SL603798771
Lead Agency: LOS ANGELES RWQCB (REGION 4)
Lead Agency Case Number: Not reported
Latitude: 34.0558950270876
Longitude: -118.05972610318
Case Type: Cleanup Program Site
Case Worker: Not reported
Local Agency: Not reported
RB Case Number: 107.0807
File Location: Not reported
Potential Media Affected: Aquifer used for drinking water supply
Potential Contaminants of Concern: Not reported

Map ID
Direction
Distance
Elevation

MAP FINDINGS

Site

Database(s)

EDR ID Number
EPA ID Number

RAYPACK, INC. (Continued)

S118504566

Site History: Not reported

[Click here to access the California GeoTracker records for this facility:](#)

CERS:

Name: RAYPACK, INC.
Address: 2410 & 2416 CHICO AVE.
City,State,Zip: SOUTH EL MONTE, CA 91733
Site ID: 204072
CERS ID: SL603798771
CERS Description: Cleanup Program Site

K83
NNE
< 1/8
0.098 mi.
516 ft.

ROCAM, INC.
2655 LASHBROOK AVE
SOUTH EL MONTE, CA 91733

WIP S106766101
N/A

Site 2 of 5 in cluster K

Relative:
Higher
Actual:
244 ft.

WIP:
Name: ROCAM, INC.
Address: 2655 Lashbrook Ave
City,State,Zip: SOUTH EL MONTE, CA 91733
Region: 4
File Number: 107.1711
File Status: Historical
Staff: YLU
Facility Suite: Not reported

L84
SE
< 1/8
0.102 mi.
540 ft.

RAYPACK, INC.
2416 CHICO AVE
SOUTH EL MONTE, CA 91733

WIP S106484581
N/A

Site 1 of 15 in cluster L

Relative:
Higher
Actual:
244 ft.

WIP:
Name: RAYPACK, INC.
Address: 2416 Chico Ave
City,State,Zip: SOUTH EL MONTE, CA 91733
Region: 4
File Number: 107.0807
File Status: Backlog
Staff: UNIDENTIFIED
Facility Suite: Not reported

L85
SE
< 1/8
0.105 mi.
554 ft.

COIT DRAPERY CLEANERS INC
2411 CHICO AVENUE
SOUTH EL MONTE, CA 91733

CPS-SLIC U001569446
HIST UST N/A
WIP

Site 2 of 15 in cluster L

Relative:
Higher
Actual:
243 ft.

CPS-SLIC:
Name: COIT DRAPERY CLEANERS INC.
Address: 2411 CHICO AVE.
City,State,Zip: SOUTH EL MONTE, CA 91733

Map ID
Direction
Distance
Elevation

MAP FINDINGS

Site

Database(s)

EDR ID Number
EPA ID Number

COIT DRAPERY CLEANERS INC (Continued)

U001569446

Region: STATE
Facility Status: **Completed - Case Closed**
Status Date: 05/15/1987
Global Id: T10000016102
Lead Agency: LOS ANGELES RWQCB (REGION 4)
Lead Agency Case Number: Not reported
Latitude: 34.05571
Longitude: -118.06119
Case Type: Cleanup Program Site
Case Worker: WIP
Local Agency: Not reported
RB Case Number: 107.0088
File Location: Not reported
Potential Media Affected: Not reported
Potential Contaminants of Concern: Not reported
Site History: Not reported

[Click here to access the California GeoTracker records for this facility:](#)

HIST UST:

Name: COIT DRAPERY CLEANERS INC
Address: 2411 CHICO AVENUE
City,State,Zip: SOUTH EL MONTE, CA 91733
File Number: 00027310
URL: <http://geotracker.waterboards.ca.gov/ustpdfs/pdf/00027310.pdf>
Region: STATE
Facility ID: 00000061290
Facility Type: Not reported
Other Type: CLEANERS
Contact Name: DEAN SPENCER - CONTROLLER
Telephone: 8183506908
Owner Name: COIT DRAPERY CLEANERS INC.
Owner Address: 2411 CHICO AVENUE
Owner City,St,Zip: SOUTH EL MONTE, CA 91733
Total Tanks: 0001

Tank Num: 001
Container Num: 1
Year Installed: Not reported
Tank Capacity: 00000000
Tank Used for: PRODUCT
Type of Fuel: 06
Container Construction Thickness: Not reported
Leak Detection: None

[Click here for Geo Tracker PDF:](#)

WIP:

Name: COIT DRAPERY CLEANERS INC.
Address: 2411 Chico Ave
City,State,Zip: SOUTH EL MONTE, CA 91733
Region: 4
File Number: 107.0088
File Status: **Historical**
Staff: CRS
Facility Suite: Not reported

Map ID
Direction
Distance
Elevation

MAP FINDINGS

Site

Database(s)

EDR ID Number
EPA ID Number

COIT DRAPERY CLEANERS INC (Continued)

U001569446

Name: VICTORIAN CEMENT PRODUCTS
Address: 2411 Chico Ave
City,State,Zip: SOUTH EL MONTE, CA 91733
Region: 4
File Number: 107.2210
File Status: Historical
Staff: DKOO
Facility Suite: Not reported

L86
SE
< 1/8
0.105 mi.
554 ft.

COIT DRAPERY CLEANERS INC
2411 CHICO AVE
EL MONTE, CA 91733
Site 3 of 15 in cluster L

EDR Hist Cleaner **1018484485**
N/A

Relative:
Higher

EDR Hist Cleaner

Actual:
243 ft.

Year:	Name:	Type:
1986	COIT DRAPERY CLEANERS INC	Drycleaning Plants, Except Rugs
1986	COIT DRAPERY & CARPETING	Drycleaning Plants, Except Rugs
1987	COIT DRAPERY & CARPETING	Drycleaning Plants, Except Rugs
1987	COIT DRAPERY & CARPET CLEANING	Carpet And Upholstery Cleaning

L87
SE
< 1/8
0.105 mi.
554 ft.

COIT DRAPERY & CARPET CLEANERS INC
2411 CHICO AVE
SOUTH EL MONTE, CA 91733
Site 4 of 15 in cluster L

DRYCLEANERS **S121697190**
N/A

Relative:
Higher

DRYCLEAN SOUTH COAST:

Actual:
243 ft.

Name:	COIT DRAPERY & CARPET CLEANERS INC
Address:	2411 CHICO AVE
City,State,Zip:	SOUTH EL MONTE, CA 91733
Facility ID:	35077
Application Number:	C43618
Permit Number:	M33664
Status:	O
Representative Name:	WILLIAM D. SPENCER
Representative Telephone:	213 3506908
Permit Status:	INACTIVE
BCAT Number:	000234
BCAT Description:	DRY CLEANING EQUIP PERCHLOROETHYLENE
CCAT Number:	02
CCAT Description:	ADSORBER (DRY CLEANING) REGENERATIVE
UTM East:	0
UTM North:	0
Application Date:	07/01/1982
PO Issue Date:	10/14/1983
NAICS Code:	561740
SIC Code:	7216
Name:	COIT DRAPERY & CARPET CLEANERS INC
Address:	2411 CHICO AVE
City,State,Zip:	SOUTH EL MONTE, CA 91733
Facility ID:	35077
Application Number:	145016

Map ID
Direction
Distance
Elevation

MAP FINDINGS

Site

Database(s)

EDR ID Number
EPA ID Number

COIT DRAPERY & CARPET CLEANERS INC (Continued)

S121697190

Permit Number: M51932
Status: O
Representative Name: WILLIAM D. SPENCER
Representative Telephone: 213 3506908
Permit Status: INACTIVE
BCAT Number: 000236
BCAT Description: DRY CLEANING EQUIP FLUOROCARBON
CCAT Number: Not reported
CCAT Description: Not reported
UTM East: 0
UTM North: 0
Application Date: 05/24/1986
PO Issue Date: 08/19/1986
NAICS Code: 561740
SIC Code: 7216

Name: COIT DRAPERY & CARPET CLEANERS INC
Address: 2411 CHICO AVE
City,State,Zip: SOUTH EL MONTE, CA 91733
Facility ID: 35077
Application Number: 145189
Permit Number: Not reported
Status: O
Representative Name: WILLIAM D. SPENCER
Representative Telephone: 213 3506908
Permit Status: Not reported
BCAT Number: 000234
BCAT Description: DRY CLEANING EQUIP PERCHLOROETHYLENE
CCAT Number: Not reported
CCAT Description: Not reported
UTM East: 0
UTM North: 0
Application Date: 06/03/1986
PO Issue Date: 12/31/9999
NAICS Code: 561740
SIC Code: 7216

**H88
NW
< 1/8
0.105 mi.
556 ft.**

**KECK AND SCHMIDT TOOL AND DIE
2610 TROY AVE
S EL MONTE, CA 91733**

**RCRA-SQG 1004675845
HAZNET CAR000077735
HWTS**

Site 17 of 18 in cluster H

**Relative:
Lower
Actual:
240 ft.**

RCRA-SQG:
Date Form Received by Agency: 2000-06-30 00:00:00.0
Handler Name: KECK AND SCHMIDT TOOL AND DIE
Handler Address: 2610 TROY AVE
Handler City,State,Zip: S EL MONTE, CA 91733
EPA ID: CAR000077735
Contact Name: RON KECK
Contact Address: 2610 TROY AVE
Contact City,State,Zip: S EL MONTE, CA 91733
Contact Telephone: 626-579-3890
Contact Fax: Not reported
Contact Email: Not reported
Contact Title: Not reported
EPA Region: 09
Land Type: Private

Map ID
 Direction
 Distance
 Elevation

MAP FINDINGS

Site

Database(s)

EDR ID Number
 EPA ID Number

KECK AND SCHMIDT TOOL AND DIE (Continued)

1004675845

Federal Waste Generator Description:	Small Quantity Generator
Non-Notifier:	Not reported
Biennial Report Cycle:	Not reported
Accessibility:	Not reported
Active Site Indicator:	Handler Activities
State District Owner:	Not reported
State District:	Not reported
Mailing Address:	2610 TROY AVE
Mailing City, State, Zip:	S EL MONTE, CA 91733
Owner Name:	DIETER KECK
Owner Type:	Private
Operator Name:	Not reported
Operator Type:	Not reported
Short-Term Generator Activity:	No
Importer Activity:	No
Mixed Waste Generator:	No
Transporter Activity:	No
Transfer Facility Activity:	No
Recycler Activity with Storage:	No
Small Quantity On-Site Burner Exemption:	No
Smelting Melting and Refining Furnace Exemption:	No
Underground Injection Control:	No
Off-Site Waste Receipt:	No
Universal Waste Indicator:	No
Universal Waste Destination Facility:	No
Federal Universal Waste:	No
Active Site Fed-Reg Treatment Storage and Disposal Facility:	Not reported
Active Site Converter Treatment storage and Disposal Facility:	Not reported
Active Site State-Reg Treatment Storage and Disposal Facility:	Not reported
Active Site State-Reg Handler:	---
Federal Facility Indicator:	Not reported
Hazardous Secondary Material Indicator:	NN
Sub-Part K Indicator:	Not reported
Commercial TSD Indicator:	No
Treatment Storage and Disposal Type:	Not reported
2018 GPRA Permit Baseline:	Not on the Baseline
2018 GPRA Renewals Baseline:	Not on the Baseline
Permit Renewals Workload Universe:	Not reported
Permit Workload Universe:	Not reported
Permit Progress Universe:	Not reported
Post-Closure Workload Universe:	Not reported
Closure Workload Universe:	Not reported
202 GPRA Corrective Action Baseline:	No
Corrective Action Workload Universe:	No
Subject to Corrective Action Universe:	No
Non-TSDFs Where RCRA CA has Been Imposed Universe:	No
TSDFs Potentially Subject to CA Under 3004 (u)/(v) Universe:	No
TSDFs Only Subject to CA under Discretionary Auth Universe:	No
Corrective Action Priority Ranking:	No NCAPS ranking
Environmental Control Indicator:	No
Institutional Control Indicator:	No
Human Exposure Controls Indicator:	N/A
Groundwater Controls Indicator:	N/A
Operating TSDF Universe:	Not reported
Full Enforcement Universe:	Not reported
Significant Non-Complier Universe:	No
Unaddressed Significant Non-Complier Universe:	No

Map ID
Direction
Distance
Elevation

MAP FINDINGS

Site

Database(s)

EDR ID Number
EPA ID Number

KECK AND SCHMIDT TOOL AND DIE (Continued)

1004675845

Addressed Significant Non-Complier Universe: No
Significant Non-Complier With a Compliance Schedule Universe: No
Financial Assurance Required: Not reported
Handler Date of Last Change: 2002-10-07 16:36:44.0
Recognized Trader-Importer: No
Recognized Trader-Exporter: No
Importer of Spent Lead Acid Batteries: No
Exporter of Spent Lead Acid Batteries: No
Recycler Activity Without Storage: Not reported
Manifest Broker: Not reported
Sub-Part P Indicator: No

Hazardous Waste Summary:

Waste Code: D039
Waste Description: TETRACHLOROETHYLENE

Handler - Owner Operator:

Owner/Operator Indicator: Owner
Owner/Operator Name: DIETER KECK
Legal Status: Private
Date Became Current: Not reported
Date Ended Current: Not reported
Owner/Operator Address: 1223 SAGA
Owner/Operator City,State,Zip: GLENDORA, CA 91741
Owner/Operator Telephone: 626-963-7615
Owner/Operator Telephone Ext: Not reported
Owner/Operator Fax: Not reported
Owner/Operator Email: Not reported

Historic Generators:

Receive Date: 2000-06-30 00:00:00.0
Handler Name: KECK AND SCHMIDT TOOL AND DIE
Federal Waste Generator Description: Small Quantity Generator
State District Owner: Not reported
Large Quantity Handler of Universal Waste: No
Recognized Trader Importer: No
Recognized Trader Exporter: No
Spent Lead Acid Battery Importer: No
Spent Lead Acid Battery Exporter: No
Current Record: Yes
Non Storage Recycler Activity: Not reported
Electronic Manifest Broker: Not reported

List of NAICS Codes and Descriptions:

NAICS Codes: No NAICS Codes Found

Facility Has Received Notices of Violations:

Violations: No Violations Found

Evaluation Action Summary:

Evaluations: No Evaluations Found

Map ID
Direction
Distance
Elevation

MAP FINDINGS

Site

Database(s)

EDR ID Number
EPA ID Number

KECK AND SCHMIDT TOOL AND DIE (Continued)

1004675845

HAZNET:

Name: KECK AND SCHMIDT TOOL AND DIE
Address: 2610 TROY AVE
Address 2: Not reported
City, State, Zip: S EL MONTE, CA 917330000
Contact: RON KECK PRODUCTION MANAGER
Telephone: 6265793890
Mailing Name: Not reported
Mailing Address: 2610 TROY AVE

Year: 2018
Gepaid: CAR000077735
TSD EPA ID: CAT000613935
CA Waste Code: 134 - Aqueous solution with total organic residues less than 10 percent
Disposal Method: H141 - Storage, Bulking, And/Or Transfer Off Site--No Treatment/Reovery (H010-H129) Or (H131-H135)
Tons: 0.16800

Year: 2017
Gepaid: CAR000077735
TSD EPA ID: CAT000613935
CA Waste Code: 134 - Aqueous solution with total organic residues less than 10 percent
Disposal Method: H141 - Storage, Bulking, And/Or Transfer Off Site--No Treatment/Reovery (H010-H129) Or (H131-H135)
Tons: 0.588

Year: 2016
Gepaid: CAR000077735
TSD EPA ID: CAT000613935
CA Waste Code: 134 - Aqueous solution with total organic residues less than 10 percent
Disposal Method: H141 - Storage, Bulking, And/Or Transfer Off Site--No Treatment/Reovery (H010-H129) Or (H131-H135)
Tons: 0.315

Year: 2015
Gepaid: CAR000077735
TSD EPA ID: CAT000613935
CA Waste Code: 134 - Aqueous solution with total organic residues less than 10 percent
Disposal Method: H141 - Storage, Bulking, And/Or Transfer Off Site--No Treatment/Reovery (H010-H129) Or (H131-H135)
Tons: 0.357

Year: 2014
Gepaid: CAR000077735
TSD EPA ID: CAT000613935
CA Waste Code: 134 - Aqueous solution with total organic residues less than 10 percent
Disposal Method: H141 - Storage, Bulking, And/Or Transfer Off Site--No Treatment/Reovery (H010-H129) Or (H131-H135)
Tons: 0.3486

Year: 2013
Gepaid: CAR000077735

Map ID
Direction
Distance
Elevation

MAP FINDINGS

Site

Database(s)

EDR ID Number
EPA ID Number

KECK AND SCHMIDT TOOL AND DIE (Continued)

1004675845

TSD EPA ID: CAT000613893
CA Waste Code: 134 - Aqueous solution with total organic residues less than 10 percent
Disposal Method: H141 - Storage, Bulking, And/Or Transfer Off Site--No Treatment/Reovery (H010-H129) Or (H131-H135)
Tons: 0.357
Year: 2013
Gepaid: CAR000077735
TSD EPA ID: CAT000613935
CA Waste Code: 134 - Aqueous solution with total organic residues less than 10 percent
Disposal Method: H141 - Storage, Bulking, And/Or Transfer Off Site--No Treatment/Reovery (H010-H129) Or (H131-H135)
Tons: 0.105
Year: 2012
Gepaid: CAR000077735
TSD EPA ID: CAT000613935
CA Waste Code: 134 - Aqueous solution with total organic residues less than 10 percent
Disposal Method: H141 - Storage, Bulking, And/Or Transfer Off Site--No Treatment/Reovery (H010-H129) Or (H131-H135)
Tons: 0.126
Year: 2012
Gepaid: CAR000077735
TSD EPA ID: CAT000613893
CA Waste Code: 134 - Aqueous solution with total organic residues less than 10 percent
Disposal Method: H141 - Storage, Bulking, And/Or Transfer Off Site--No Treatment/Reovery (H010-H129) Or (H131-H135)
Tons: 0.2184
Year: 2011
Gepaid: CAR000077735
TSD EPA ID: CAT000613935
CA Waste Code: 134 - Aqueous solution with total organic residues less than 10 percent
Disposal Method: H141 - Storage, Bulking, And/Or Transfer Off Site--No Treatment/Reovery (H010-H129) Or (H131-H135)
Tons: 0.294

[Click this hyperlink](#) while viewing on your computer to access 13 additional CA HAZNET: record(s) in the EDR Site Report.

Additional Info:

Year: 2015
Gen EPA ID: CAR000077735
Shipment Date: 20150929
Creation Date: 12/2/2015 22:15:28
Receipt Date: 20150929
Manifest ID: 004986070SKS
Trans EPA ID: TXR000081205
Trans Name: SAFETY-KLEEN SYSTEMS INC

Map ID
Direction
Distance
Elevation

MAP FINDINGS

Site

Database(s)

EDR ID Number
EPA ID Number

KECK AND SCHMIDT TOOL AND DIE (Continued)

1004675845

Trans 2 EPA ID:	Not reported
Trans 2 Name:	Not reported
TSDf EPA ID:	CAT000613935
Trans Name:	SAFETY-KLEEN SYSTEMS INC
TSDf Alt EPA ID:	Not reported
TSDf Alt Name:	Not reported
Waste Code Description:	134 - Aqueous solution with <10% total organic residues
RCRA Code:	Not reported
Meth Code:	H141 - Storage, Bulking, And/Or Transfer Off Site--No Treatment/Reovery (H010-H129) Or (H131-H135)
Quantity Tons:	0.105
Waste Quantity:	25
Quantity Unit:	G
Additional Code 1:	Not reported
Additional Code 2:	Not reported
Additional Code 3:	Not reported
Additional Code 4:	Not reported
Additional Code 5:	Not reported
Shipment Date:	20150609
Creation Date:	8/28/2015 22:15:07
Receipt Date:	20150609
Manifest ID:	004933874SKS
Trans EPA ID:	TXR000081205
Trans Name:	SAFETY-KLEEN SYSTEMS INC
Trans 2 EPA ID:	Not reported
Trans 2 Name:	Not reported
TSDf EPA ID:	CAT000613935
Trans Name:	SAFETY-KLEEN SYSTEMS INC
TSDf Alt EPA ID:	Not reported
TSDf Alt Name:	Not reported
Waste Code Description:	134 - Aqueous solution with <10% total organic residues
RCRA Code:	Not reported
Meth Code:	H141 - Storage, Bulking, And/Or Transfer Off Site--No Treatment/Reovery (H010-H129) Or (H131-H135)
Quantity Tons:	0.126
Waste Quantity:	30
Quantity Unit:	G
Additional Code 1:	Not reported
Additional Code 2:	Not reported
Additional Code 3:	Not reported
Additional Code 4:	Not reported
Additional Code 5:	Not reported
Shipment Date:	20150217
Creation Date:	5/20/2015 22:15:07
Receipt Date:	20150217
Manifest ID:	004634852SKS
Trans EPA ID:	TXR000081205
Trans Name:	SAFETY-KLEEN SYSTEMS INC
Trans 2 EPA ID:	Not reported
Trans 2 Name:	Not reported
TSDf EPA ID:	CAT000613935
Trans Name:	SAFETY-KLEEN SYSTEMS INC
TSDf Alt EPA ID:	Not reported
TSDf Alt Name:	Not reported
Waste Code Description:	134 - Aqueous solution with <10% total organic residues

Map ID
Direction
Distance
Elevation

MAP FINDINGS

Site

Database(s)

EDR ID Number
EPA ID Number

KECK AND SCHMIDT TOOL AND DIE (Continued)

1004675845

RCRA Code: Not reported
Meth Code: H141 - Storage, Bulking, And/Or Transfer Off Site--No Treatment/Reovery (H010-H129) Or (H131-H135)
Quantity Tons: 0.126
Waste Quantity: 30
Quantity Unit: G
Additional Code 1: Not reported
Additional Code 2: Not reported
Additional Code 3: Not reported
Additional Code 4: Not reported
Additional Code 5: Not reported

Additional Info:

Year: 2013
Gen EPA ID: CAR000077735

Shipment Date: 20131127
Creation Date: 2/24/2014 22:15:23
Receipt Date: 20131127
Manifest ID: 004066551SKS
Trans EPA ID: TXR000081205
Trans Name: SAFETY-KLEEN SYSTEMS INC
Trans 2 EPA ID: Not reported
Trans 2 Name: Not reported
TSDf EPA ID: CAT000613935
Trans Name: SAFETY-KLEEN SYSTEMS INC
TSDf Alt EPA ID: Not reported
TSDf Alt Name: Not reported
Waste Code Description: 134 - Aqueous solution with <10% total organic residues
RCRA Code: Not reported
Meth Code: H141 - Storage, Bulking, And/Or Transfer Off Site--No Treatment/Reovery (H010-H129) Or (H131-H135)

Quantity Tons: 0.105
Waste Quantity: 25
Quantity Unit: G
Additional Code 1: Not reported
Additional Code 2: Not reported
Additional Code 3: Not reported
Additional Code 4: Not reported
Additional Code 5: Not reported

Shipment Date: 20130812
Creation Date: 2/12/2014 22:15:06
Receipt Date: 20130815
Manifest ID: 003713952SKS
Trans EPA ID: TXR000081205
Trans Name: SAFETY-KLEEN SYSTEMS INC
Trans 2 EPA ID: Not reported
Trans 2 Name: Not reported
TSDf EPA ID: CAT000613893
Trans Name: SAFETY-KLEEN SYSTEMS INC
TSDf Alt EPA ID: Not reported
TSDf Alt Name: Not reported
Waste Code Description: 134 - Aqueous solution with <10% total organic residues
RCRA Code: Not reported
Meth Code: H141 - Storage, Bulking, And/Or Transfer Off Site--No Treatment/Reovery (H010-H129) Or (H131-H135)

Map ID
Direction
Distance
Elevation

MAP FINDINGS

Site

Database(s)

EDR ID Number
EPA ID Number

KECK AND SCHMIDT TOOL AND DIE (Continued)

1004675845

Quantity Tons:	0.105
Waste Quantity:	25
Quantity Unit:	G
Additional Code 1:	Not reported
Additional Code 2:	Not reported
Additional Code 3:	Not reported
Additional Code 4:	Not reported
Additional Code 5:	Not reported
Shipment Date:	20130426
Creation Date:	8/23/2013 22:15:06
Receipt Date:	20130501
Manifest ID:	003402258SKS
Trans EPA ID:	TXR000081205
Trans Name:	SAFETY-KLEEN SYSTEMS INC
Trans 2 EPA ID:	Not reported
Trans 2 Name:	Not reported
TSDf EPA ID:	CAT000613893
Trans Name:	SAFETY-KLEEN SYSTEMS INC
TSDf Alt EPA ID:	Not reported
TSDf Alt Name:	Not reported
Waste Code Description:	134 - Aqueous solution with <10% total organic residues
RCRA Code:	Not reported
Meth Code:	H141 - Storage, Bulking, And/Or Transfer Off Site--No Treatment/Reovery (H010-H129) Or (H131-H135)
Quantity Tons:	0.168
Waste Quantity:	40
Quantity Unit:	G
Additional Code 1:	Not reported
Additional Code 2:	Not reported
Additional Code 3:	Not reported
Additional Code 4:	Not reported
Additional Code 5:	Not reported
Shipment Date:	20130102
Creation Date:	5/8/2013 22:15:17
Receipt Date:	20130107
Manifest ID:	003081344SKS
Trans EPA ID:	TXR000081205
Trans Name:	SAFETY-KLEEN SYSTEMS INC
Trans 2 EPA ID:	Not reported
Trans 2 Name:	Not reported
TSDf EPA ID:	CAT000613893
Trans Name:	SAFETY-KLEEN SYSTEMS INC
TSDf Alt EPA ID:	Not reported
TSDf Alt Name:	Not reported
Waste Code Description:	134 - Aqueous solution with <10% total organic residues
RCRA Code:	Not reported
Meth Code:	H141 - Storage, Bulking, And/Or Transfer Off Site--No Treatment/Reovery (H010-H129) Or (H131-H135)
Quantity Tons:	0.084
Waste Quantity:	20
Quantity Unit:	G
Additional Code 1:	Not reported
Additional Code 2:	Not reported
Additional Code 3:	Not reported
Additional Code 4:	Not reported

Map ID
Direction
Distance
Elevation

MAP FINDINGS

Site

Database(s)

EDR ID Number
EPA ID Number

KECK AND SCHMIDT TOOL AND DIE (Continued)

1004675845

Additional Code 5: Not reported

Additional Info:

Year: 2003
Gen EPA ID: CAR000077735

Shipment Date: 20031113
Creation Date: 8/5/2004 10:07:02
Receipt Date: 20031114
Manifest ID: 22791459
Trans EPA ID: TXR000050930
Trans Name: SAFETY-KLEEN SYSTEMS INC
Trans 2 EPA ID: Not reported
Trans 2 Name: Not reported
TSDf EPA ID: CAT000613893
Trans Name: SAFETY-KLEEN SYSTEMS INC
TSDf Alt EPA ID: CAT000613893
TSDf Alt Name: Not reported
Waste Code Description: 134 - Aqueous solution with <10% total organic residues
RCRA Code: Not reported
Meth Code: H01 - Transfer Station
Quantity Tons: 0.1176
Waste Quantity: 28
Quantity Unit: G
Additional Code 1: Not reported
Additional Code 2: Not reported
Additional Code 3: Not reported
Additional Code 4: Not reported
Additional Code 5: Not reported

Shipment Date: 20030922
Creation Date: 8/2/2004 9:38:39
Receipt Date: 20030923
Manifest ID: 22528952
Trans EPA ID: TXR000050930
Trans Name: Not reported
Trans 2 EPA ID: Not reported
Trans 2 Name: Not reported
TSDf EPA ID: CAT000613893
Trans Name: Not reported
TSDf Alt EPA ID: CAT000613893
TSDf Alt Name: Not reported
Waste Code Description: 134 - Aqueous solution with <10% total organic residues
RCRA Code: Not reported
Meth Code: H01 - Transfer Station
Quantity Tons: 0.1092
Waste Quantity: 26
Quantity Unit: G
Additional Code 1: Not reported
Additional Code 2: Not reported
Additional Code 3: Not reported
Additional Code 4: Not reported
Additional Code 5: Not reported

Shipment Date: 20030801
Creation Date: 7/23/2004 13:22:40
Receipt Date: 20030804

Map ID
Direction
Distance
Elevation

MAP FINDINGS

Site

Database(s)

EDR ID Number
EPA ID Number

KECK AND SCHMIDT TOOL AND DIE (Continued)

1004675845

Manifest ID: 22873575
Trans EPA ID: TXR000050930
Trans Name: Not reported
Trans 2 EPA ID: Not reported
Trans 2 Name: Not reported
TSDf EPA ID: CAT000613893
Trans Name: Not reported
TSDf Alt EPA ID: CAT000613893
TSDf Alt Name: Not reported
Waste Code Description: 134 - Aqueous solution with <10% total organic residues
RCRA Code: Not reported
Meth Code: H01 - Transfer Station
Quantity Tons: 0.2184
Waste Quantity: 52
Quantity Unit: G
Additional Code 1: Not reported
Additional Code 2: Not reported
Additional Code 3: Not reported
Additional Code 4: Not reported
Additional Code 5: Not reported

Shipment Date: 20030604
Creation Date: 6/22/2004 9:47:57
Receipt Date: 20030605
Manifest ID: 22376255
Trans EPA ID: TXR000050930
Trans Name: Not reported
Trans 2 EPA ID: Not reported
Trans 2 Name: Not reported
TSDf EPA ID: CAT000613893
Trans Name: Not reported
TSDf Alt EPA ID: CAT000613893
TSDf Alt Name: Not reported
Waste Code Description: 134 - Aqueous solution with <10% total organic residues
RCRA Code: Not reported
Meth Code: H01 - Transfer Station
Quantity Tons: 0.2436
Waste Quantity: 58
Quantity Unit: G
Additional Code 1: Not reported
Additional Code 2: Not reported
Additional Code 3: Not reported
Additional Code 4: Not reported
Additional Code 5: Not reported

Shipment Date: 20030411
Creation Date: 6/21/2003 18:30:56
Receipt Date: 20030414
Manifest ID: 22445472
Trans EPA ID: TXR000050930
Trans Name: Not reported
Trans 2 EPA ID: Not reported
Trans 2 Name: Not reported
TSDf EPA ID: CAT000613893
Trans Name: Not reported
TSDf Alt EPA ID: CAT000613893
TSDf Alt Name: Not reported

Map ID
Direction
Distance
Elevation

MAP FINDINGS

Site

Database(s)

EDR ID Number
EPA ID Number

KECK AND SCHMIDT TOOL AND DIE (Continued)

1004675845

Waste Code Description: 134 - Aqueous solution with <10% total organic residues
RCRA Code: Not reported
Meth Code: H01 - Transfer Station
Quantity Tons: 0.105
Waste Quantity: 25
Quantity Unit: G
Additional Code 1: Not reported
Additional Code 2: Not reported
Additional Code 3: Not reported
Additional Code 4: Not reported
Additional Code 5: Not reported

Shipment Date: 20030213
Creation Date: 5/18/2003 14:30:16
Receipt Date: 20030214
Manifest ID: 22429791
Trans EPA ID: TXR000050930
Trans Name: Not reported
Trans 2 EPA ID: Not reported
Trans 2 Name: Not reported
TSDf EPA ID: CAT000613893
Trans Name: Not reported
TSDf Alt EPA ID: CAT000613893
TSDf Alt Name: Not reported
Waste Code Description: 134 - Aqueous solution with <10% total organic residues
RCRA Code: Not reported
Meth Code: H01 - Transfer Station
Quantity Tons: 0.126
Waste Quantity: 30
Quantity Unit: G
Additional Code 1: Not reported
Additional Code 2: Not reported
Additional Code 3: Not reported
Additional Code 4: Not reported
Additional Code 5: Not reported

Additional Info:
Year: 2017
Gen EPA ID: CAR000077735

Shipment Date: 20171211
Creation Date: 8/3/2018 18:30:42
Receipt Date: 20171211
Manifest ID: 006363878SKS
Trans EPA ID: TXR000081205
Trans Name: SAFETY-KLEEN SYSTEMS INC
Trans 2 EPA ID: Not reported
Trans 2 Name: Not reported
TSDf EPA ID: CAT000613935
Trans Name: SAFETY-KLEEN SYSTEMS INC
TSDf Alt EPA ID: Not reported
TSDf Alt Name: Not reported
Waste Code Description: 134 - Aqueous solution with <10% total organic residues
RCRA Code: Not reported
Meth Code: H141 - Storage, Bulking, And/Or Transfer Off Site--No Treatment/Reovery (H010-H129) Or (H131-H135)
Quantity Tons: 0.168

Map ID
Direction
Distance
Elevation

MAP FINDINGS

Site

Database(s)

EDR ID Number
EPA ID Number

KECK AND SCHMIDT TOOL AND DIE (Continued)

1004675845

Waste Quantity:	40
Quantity Unit:	G
Additional Code 1:	Not reported
Additional Code 2:	Not reported
Additional Code 3:	Not reported
Additional Code 4:	Not reported
Additional Code 5:	Not reported
Shipment Date:	20170824
Creation Date:	7/30/2018 18:30:20
Receipt Date:	20170824
Manifest ID:	006054900SKS
Trans EPA ID:	TXR000081205
Trans Name:	SAFETY-KLEEN SYSTEMS INC
Trans 2 EPA ID:	Not reported
Trans 2 Name:	Not reported
TSDf EPA ID:	CAT000613935
Trans Name:	SAFETY-KLEEN SYSTEMS INC
TSDf Alt EPA ID:	Not reported
TSDf Alt Name:	Not reported
Waste Code Description:	134 - Aqueous solution with <10% total organic residues
RCRA Code:	Not reported
Meth Code:	H141 - Storage, Bulking, And/Or Transfer Off Site--No Treatment/Reovery (H010-H129) Or (H131-H135)
Quantity Tons:	0.168
Waste Quantity:	40
Quantity Unit:	G
Additional Code 1:	Not reported
Additional Code 2:	Not reported
Additional Code 3:	Not reported
Additional Code 4:	Not reported
Additional Code 5:	Not reported
Shipment Date:	20170502
Creation Date:	5/9/2018 18:32:51
Receipt Date:	20170502
Manifest ID:	005797572SKS
Trans EPA ID:	TXR000081205
Trans Name:	SAFETY-KLEEN SYSTEMS INC
Trans 2 EPA ID:	Not reported
Trans 2 Name:	Not reported
TSDf EPA ID:	CAT000613935
Trans Name:	SAFETY-KLEEN SYSTEMS INC
TSDf Alt EPA ID:	Not reported
TSDf Alt Name:	Not reported
Waste Code Description:	134 - Aqueous solution with <10% total organic residues
RCRA Code:	Not reported
Meth Code:	H141 - Storage, Bulking, And/Or Transfer Off Site--No Treatment/Reovery (H010-H129) Or (H131-H135)
Quantity Tons:	0.168
Waste Quantity:	40
Quantity Unit:	G
Additional Code 1:	Not reported
Additional Code 2:	Not reported
Additional Code 3:	Not reported
Additional Code 4:	Not reported
Additional Code 5:	Not reported

Map ID
Direction
Distance
Elevation

MAP FINDINGS

Site

Database(s)

EDR ID Number
EPA ID Number

KECK AND SCHMIDT TOOL AND DIE (Continued)

1004675845

Shipment Date: 20170109
Creation Date: 3/24/2017 18:31:58
Receipt Date: 20170109
Manifest ID: 005253105SKS
Trans EPA ID: TXR000081205
Trans Name: SAFETY-KLEEN SYSTEMS, INC.
Trans 2 EPA ID: Not reported
Trans 2 Name: Not reported
TSDf EPA ID: CAT000613935
Trans Name: SAFETY-KLEEN SYSTEMS, INC.
TSDf Alt EPA ID: Not reported
TSDf Alt Name: Not reported
Waste Code Description: 134 - Aqueous solution with <10% total organic residues
RCRA Code: Not reported
Meth Code: H141 - Storage, Bulking, And/Or Transfer Off Site--No Treatment/Reovery (H010-H129) Or (H131-H135)

Quantity Tons: 0.084
Waste Quantity: 20
Quantity Unit: G
Additional Code 1: Not reported
Additional Code 2: Not reported
Additional Code 3: Not reported
Additional Code 4: Not reported
Additional Code 5: Not reported

Additional Info:

Year: 2000
Gen EPA ID: CAR000077735

Shipment Date: 20001204
Creation Date: 1/24/2001 0:00:00
Receipt Date: 20001204
Manifest ID: 20379224
Trans EPA ID: SCR000075150
Trans Name: Not reported
Trans 2 EPA ID: Not reported
Trans 2 Name: Not reported
TSDf EPA ID: CAT000613893
Trans Name: Not reported
TSDf Alt EPA ID: Not reported
TSDf Alt Name: Not reported
Waste Code Description: 134 - Aqueous solution with <10% total organic residues
RCRA Code: D039
Meth Code: H01 - Transfer Station
Quantity Tons: 0.105
Waste Quantity: 25
Quantity Unit: G
Additional Code 1: Not reported
Additional Code 2: Not reported
Additional Code 3: Not reported
Additional Code 4: Not reported
Additional Code 5: Not reported

Shipment Date: 20001011
Creation Date: 12/8/2000 0:00:00
Receipt Date: 20001011
Manifest ID: 20293575

Map ID
Direction
Distance
Elevation

MAP FINDINGS

Site

Database(s)

EDR ID Number
EPA ID Number

KECK AND SCHMIDT TOOL AND DIE (Continued)

1004675845

Trans EPA ID:	SCR000075150
Trans Name:	Not reported
Trans 2 EPA ID:	Not reported
Trans 2 Name:	Not reported
TSDF EPA ID:	CAT000613893
Trans Name:	Not reported
TSDF Alt EPA ID:	Not reported
TSDF Alt Name:	Not reported
Waste Code Description:	134 - Aqueous solution with <10% total organic residues
RCRA Code:	D039
Meth Code:	H01 - Transfer Station
Quantity Tons:	0.2226
Waste Quantity:	53
Quantity Unit:	G
Additional Code 1:	Not reported
Additional Code 2:	Not reported
Additional Code 3:	Not reported
Additional Code 4:	Not reported
Additional Code 5:	Not reported
Shipment Date:	20000816
Creation Date:	10/23/2000 0:00:00
Receipt Date:	20000816
Manifest ID:	20191444
Trans EPA ID:	SCR000075150
Trans Name:	Not reported
Trans 2 EPA ID:	Not reported
Trans 2 Name:	Not reported
TSDF EPA ID:	CAT000613893
Trans Name:	Not reported
TSDF Alt EPA ID:	Not reported
TSDF Alt Name:	Not reported
Waste Code Description:	134 - Aqueous solution with <10% total organic residues
RCRA Code:	D039
Meth Code:	H01 - Transfer Station
Quantity Tons:	0.1176
Waste Quantity:	28
Quantity Unit:	G
Additional Code 1:	Not reported
Additional Code 2:	Not reported
Additional Code 3:	Not reported
Additional Code 4:	Not reported
Additional Code 5:	Not reported
Additional Info:	
Year:	2002
Gen EPA ID:	CAR000077735
Shipment Date:	20021023
Creation Date:	2/6/2003 18:31:16
Receipt Date:	20021024
Manifest ID:	22055171
Trans EPA ID:	SCR000075150
Trans Name:	Not reported
Trans 2 EPA ID:	Not reported
Trans 2 Name:	Not reported
TSDF EPA ID:	CAT000613893

Map ID
Direction
Distance
Elevation

MAP FINDINGS

Site

Database(s)

EDR ID Number
EPA ID Number

KECK AND SCHMIDT TOOL AND DIE (Continued)

1004675845

Trans Name: Not reported
TSDF Alt EPA ID: Not reported
TSDF Alt Name: Not reported
Waste Code Description: 134 - Aqueous solution with <10% total organic residues
RCRA Code: Not reported
Meth Code: H01 - Transfer Station
Quantity Tons: 0.0924
Waste Quantity: 22
Quantity Unit: G
Additional Code 1: Not reported
Additional Code 2: Not reported
Additional Code 3: Not reported
Additional Code 4: Not reported
Additional Code 5: Not reported

Shipment Date: 20020830
Creation Date: 1/31/2003 15:02:08
Receipt Date: 20020903
Manifest ID: 21900634
Trans EPA ID: SCR000075150
Trans Name: Not reported
Trans 2 EPA ID: Not reported
Trans 2 Name: Not reported
TSDF EPA ID: CAT000613893
Trans Name: Not reported
TSDF Alt EPA ID: Not reported
TSDF Alt Name: Not reported
Waste Code Description: 134 - Aqueous solution with <10% total organic residues
RCRA Code: Not reported
Meth Code: H01 - Transfer Station
Quantity Tons: 0.105
Waste Quantity: 25
Quantity Unit: G
Additional Code 1: Not reported
Additional Code 2: Not reported
Additional Code 3: Not reported
Additional Code 4: Not reported
Additional Code 5: Not reported

Shipment Date: 20020703
Creation Date: 8/29/2002 18:31:58
Receipt Date: 20020708
Manifest ID: 21732322
Trans EPA ID: SCR000075150
Trans Name: Not reported
Trans 2 EPA ID: Not reported
Trans 2 Name: Not reported
TSDF EPA ID: CAT000613893
Trans Name: Not reported
TSDF Alt EPA ID: Not reported
TSDF Alt Name: Not reported
Waste Code Description: 134 - Aqueous solution with <10% total organic residues
RCRA Code: Not reported
Meth Code: H01 - Transfer Station
Quantity Tons: 0.168
Waste Quantity: 40
Quantity Unit: G

Map ID
Direction
Distance
Elevation

MAP FINDINGS

Site

Database(s)

EDR ID Number
EPA ID Number

KECK AND SCHMIDT TOOL AND DIE (Continued)

1004675845

Additional Code 1:	Not reported
Additional Code 2:	Not reported
Additional Code 3:	Not reported
Additional Code 4:	Not reported
Additional Code 5:	Not reported
Shipment Date:	20020510
Creation Date:	7/29/2002 18:41:42
Receipt Date:	20020513
Manifest ID:	21590816
Trans EPA ID:	SCR000075150
Trans Name:	Not reported
Trans 2 EPA ID:	Not reported
Trans 2 Name:	Not reported
TSDf EPA ID:	CAT000613893
Trans Name:	Not reported
TSDf Alt EPA ID:	Not reported
TSDf Alt Name:	Not reported
Waste Code Description:	134 - Aqueous solution with <10% total organic residues
RCRA Code:	Not reported
Meth Code:	H01 - Transfer Station
Quantity Tons:	0.0924
Waste Quantity:	22
Quantity Unit:	G
Additional Code 1:	Not reported
Additional Code 2:	Not reported
Additional Code 3:	Not reported
Additional Code 4:	Not reported
Additional Code 5:	Not reported
Shipment Date:	20020114
Creation Date:	2/20/2002 0:00:00
Receipt Date:	20020115
Manifest ID:	21482136
Trans EPA ID:	SCR000075150
Trans Name:	Not reported
Trans 2 EPA ID:	Not reported
Trans 2 Name:	Not reported
TSDf EPA ID:	CAT000613893
Trans Name:	Not reported
TSDf Alt EPA ID:	CAT000613893
TSDf Alt Name:	Not reported
Waste Code Description:	134 - Aqueous solution with <10% total organic residues
RCRA Code:	Not reported
Meth Code:	H01 - Transfer Station
Quantity Tons:	0.0924
Waste Quantity:	22
Quantity Unit:	G
Additional Code 1:	Not reported
Additional Code 2:	Not reported
Additional Code 3:	Not reported
Additional Code 4:	Not reported
Additional Code 5:	Not reported
Additional Info:	
Year:	2007
Gen EPA ID:	CAR000077735

Map ID
Direction
Distance
Elevation

MAP FINDINGS

Site

Database(s)

EDR ID Number
EPA ID Number

KECK AND SCHMIDT TOOL AND DIE (Continued)

1004675845

Shipment Date:	20071205
Creation Date:	5/5/2008 18:30:17
Receipt Date:	20071205
Manifest ID:	000835312SKS
Trans EPA ID:	TXR000050930
Trans Name:	SAFETY-KLEEN SYSTEMS INC
Trans 2 EPA ID:	Not reported
Trans 2 Name:	Not reported
TSDf EPA ID:	CAT000613893
Trans Name:	SAFETY-KLEEN SYSTEMS INC
TSDf Alt EPA ID:	Not reported
TSDf Alt Name:	Not reported
Waste Code Description:	134 - Aqueous solution with <10% total organic residues
RCRA Code:	Not reported
Meth Code:	H141 - Storage, Bulking, And/Or Transfer Off Site--No Treatment/Reovery (H010-H129) Or (H131-H135)
Quantity Tons:	0.084
Waste Quantity:	20
Quantity Unit:	G
Additional Code 1:	Not reported
Additional Code 2:	Not reported
Additional Code 3:	Not reported
Additional Code 4:	Not reported
Additional Code 5:	Not reported
Shipment Date:	20071010
Creation Date:	3/18/2008 18:30:12
Receipt Date:	20071010
Manifest ID:	000785169SKS
Trans EPA ID:	TXR000050930
Trans Name:	SAFETY-KLEEN SYSTEMS INC
Trans 2 EPA ID:	Not reported
Trans 2 Name:	Not reported
TSDf EPA ID:	CAT000613893
Trans Name:	SAFETY-KLEEN SYSTEMS INC
TSDf Alt EPA ID:	Not reported
TSDf Alt Name:	Not reported
Waste Code Description:	134 - Aqueous solution with <10% total organic residues
RCRA Code:	Not reported
Meth Code:	H141 - Storage, Bulking, And/Or Transfer Off Site--No Treatment/Reovery (H010-H129) Or (H131-H135)
Quantity Tons:	0.084
Waste Quantity:	20
Quantity Unit:	G
Additional Code 1:	Not reported
Additional Code 2:	Not reported
Additional Code 3:	Not reported
Additional Code 4:	Not reported
Additional Code 5:	Not reported
Shipment Date:	20070824
Creation Date:	3/4/2008 18:30:34
Receipt Date:	20070824
Manifest ID:	000859217SKS
Trans EPA ID:	TXR000050930
Trans Name:	SAFETY-KLEEN SYSTEMS INC
Trans 2 EPA ID:	Not reported

Map ID
Direction
Distance
Elevation

MAP FINDINGS

Site

Database(s)

EDR ID Number
EPA ID Number

KECK AND SCHMIDT TOOL AND DIE (Continued)

1004675845

Trans 2 Name:	Not reported
TSDf EPA ID:	CAT000613893
Trans Name:	SAFETY-KLEEN SYSTEMS INC
TSDf Alt EPA ID:	Not reported
TSDf Alt Name:	Not reported
Waste Code Description:	134 - Aqueous solution with <10% total organic residues
RCRA Code:	Not reported
Meth Code:	H141 - Storage, Bulking, And/Or Transfer Off Site--No Treatment/Reovery (H010-H129) Or (H131-H135)
Quantity Tons:	0.084
Waste Quantity:	20
Quantity Unit:	G
Additional Code 1:	Not reported
Additional Code 2:	Not reported
Additional Code 3:	Not reported
Additional Code 4:	Not reported
Additional Code 5:	Not reported
Shipment Date:	20070710
Creation Date:	2/4/2008 18:30:32
Receipt Date:	20070710
Manifest ID:	000458585SKS
Trans EPA ID:	TXR000050930
Trans Name:	SAFETY-KLEEN SYSTEMS INC
Trans 2 EPA ID:	Not reported
Trans 2 Name:	Not reported
TSDf EPA ID:	CAT000613893
Trans Name:	SAFETY-KLEEN SYSTEMS INC
TSDf Alt EPA ID:	Not reported
TSDf Alt Name:	Not reported
Waste Code Description:	134 - Aqueous solution with <10% total organic residues
RCRA Code:	Not reported
Meth Code:	H141 - Storage, Bulking, And/Or Transfer Off Site--No Treatment/Reovery (H010-H129) Or (H131-H135)
Quantity Tons:	0.084
Waste Quantity:	20
Quantity Unit:	G
Additional Code 1:	Not reported
Additional Code 2:	Not reported
Additional Code 3:	Not reported
Additional Code 4:	Not reported
Additional Code 5:	Not reported
Shipment Date:	20070515
Creation Date:	12/20/2007 18:30:14
Receipt Date:	20070515
Manifest ID:	000315157SKS
Trans EPA ID:	TXR000050930
Trans Name:	SAFETY-KLEEN SYSTEMS INC
Trans 2 EPA ID:	Not reported
Trans 2 Name:	Not reported
TSDf EPA ID:	CAT000613893
Trans Name:	SAFETY-KLEEN SYSTEMS INC
TSDf Alt EPA ID:	Not reported
TSDf Alt Name:	Not reported
Waste Code Description:	134 - Aqueous solution with <10% total organic residues
RCRA Code:	Not reported

Map ID
Direction
Distance
Elevation

MAP FINDINGS

Site

Database(s)

EDR ID Number
EPA ID Number

KECK AND SCHMIDT TOOL AND DIE (Continued)

1004675845

Meth Code: H141 - Storage, Bulking, And/Or Transfer Off Site--No Treatment/Reovery (H010-H129) Or (H131-H135)
Quantity Tons: 0.084
Waste Quantity: 20
Quantity Unit: G
Additional Code 1: Not reported
Additional Code 2: Not reported
Additional Code 3: Not reported
Additional Code 4: Not reported
Additional Code 5: Not reported

Shipment Date: 20070320
Creation Date: 8/11/2007 18:30:05
Receipt Date: 20070320
Manifest ID: 000393955SKS
Trans EPA ID: TXR000050930
Trans Name: SAFETY-KLEEN SYSTEMS INC
Trans 2 EPA ID: Not reported
Trans 2 Name: Not reported
TSDf EPA ID: CAT000613893
Trans Name: SAFETY-KLEEN SYSTEMS INC
TSDf Alt EPA ID: Not reported
TSDf Alt Name: Not reported
Waste Code Description: 134 - Aqueous solution with <10% total organic residues
RCRA Code: Not reported
Meth Code: H141 - Storage, Bulking, And/Or Transfer Off Site--No Treatment/Reovery (H010-H129) Or (H131-H135)

Quantity Tons: 0.084
Waste Quantity: 20
Quantity Unit: G
Additional Code 1: Not reported
Additional Code 2: Not reported
Additional Code 3: Not reported
Additional Code 4: Not reported
Additional Code 5: Not reported

Shipment Date: 20070123
Creation Date: 8/9/2007 18:30:32
Receipt Date: 20070123
Manifest ID: 000348523SKS
Trans EPA ID: TXR000050930
Trans Name: SAFETY-KLEEN SYSTEMS INC
Trans 2 EPA ID: Not reported
Trans 2 Name: Not reported
TSDf EPA ID: CAT000613893
Trans Name: SAFETY-KLEEN SYSTEMS INC 000798
TSDf Alt EPA ID: Not reported
TSDf Alt Name: Not reported
Waste Code Description: 134 - Aqueous solution with <10% total organic residues
RCRA Code: Not reported
Meth Code: H141 - Storage, Bulking, And/Or Transfer Off Site--No Treatment/Reovery (H010-H129) Or (H131-H135)

Quantity Tons: 0.084
Waste Quantity: 20
Quantity Unit: G
Additional Code 1: Not reported
Additional Code 2: Not reported

Map ID
Direction
Distance
Elevation

MAP FINDINGS

Site

Database(s)

EDR ID Number
EPA ID Number

KECK AND SCHMIDT TOOL AND DIE (Continued)

1004675845

Additional Code 3: Not reported
Additional Code 4: Not reported
Additional Code 5: Not reported

Additional Info:

Year: 2014
Gen EPA ID: CAR000077735

Shipment Date: 20141028
Creation Date: 1/26/2015 22:15:11
Receipt Date: 20141028
Manifest ID: 004536370SKS
Trans EPA ID: TXR000081205
Trans Name: SAFETY-KLEEN SYSTEMS INC
Trans 2 EPA ID: Not reported
Trans 2 Name: Not reported
TSDf EPA ID: CAT000613935
Trans Name: SAFETY-KLEEN SYSTEMS INC
TSDf Alt EPA ID: Not reported
TSDf Alt Name: Not reported
Waste Code Description: 134 - Aqueous solution with <10% total organic residues
RCRA Code: Not reported
Meth Code: H141 - Storage, Bulking, And/Or Transfer Off Site--No Treatment/Reovery (H010-H129) Or (H131-H135)

Quantity Tons: 0.1176
Waste Quantity: 28
Quantity Unit: G
Additional Code 1: Not reported
Additional Code 2: Not reported
Additional Code 3: Not reported
Additional Code 4: Not reported
Additional Code 5: Not reported

Shipment Date: 20140709
Creation Date: 9/23/2014 22:15:24
Receipt Date: 20140709
Manifest ID: 004310252SKS
Trans EPA ID: TXR000081205
Trans Name: SAFETY-KLEEN SYSTEMS INC
Trans 2 EPA ID: Not reported
Trans 2 Name: Not reported
TSDf EPA ID: CAT000613935
Trans Name: SAFETY-KLEEN SYSTEMS INC
TSDf Alt EPA ID: Not reported
TSDf Alt Name: Not reported
Waste Code Description: 134 - Aqueous solution with <10% total organic residues
RCRA Code: Not reported
Meth Code: H141 - Storage, Bulking, And/Or Transfer Off Site--No Treatment/Reovery (H010-H129) Or (H131-H135)

Quantity Tons: 0.126
Waste Quantity: 30
Quantity Unit: G
Additional Code 1: Not reported
Additional Code 2: Not reported
Additional Code 3: Not reported
Additional Code 4: Not reported
Additional Code 5: Not reported

Map ID
Direction
Distance
Elevation

MAP FINDINGS

Site

Database(s)

EDR ID Number
EPA ID Number

KECK AND SCHMIDT TOOL AND DIE (Continued)

1004675845

Shipment Date: 20140318
Creation Date: 5/20/2014 22:14:51
Receipt Date: 20140318
Manifest ID: 004086651SKS
Trans EPA ID: TXR000081205
Trans Name: SAFETY-KLEEN SYSTEMS INC
Trans 2 EPA ID: Not reported
Trans 2 Name: Not reported
TSDf EPA ID: CAT000613935
Trans Name: SAFETY-KLEEN SYSTEMS INC
TSDf Alt EPA ID: Not reported
TSDf Alt Name: Not reported
Waste Code Description: 134 - Aqueous solution with <10% total organic residues
RCRA Code: Not reported
Meth Code: H141 - Storage, Bulking, And/Or Transfer Off Site--No Treatment/Reovery (H010-H129) Or (H131-H135)

Quantity Tons: 0.105
Waste Quantity: 25
Quantity Unit: G
Additional Code 1: Not reported
Additional Code 2: Not reported
Additional Code 3: Not reported
Additional Code 4: Not reported
Additional Code 5: Not reported

Additional Info:

Year: 2010
Gen EPA ID: CAR000077735

Shipment Date: 20101101
Creation Date: 1/27/2011 18:30:07
Receipt Date: 20101101
Manifest ID: 003651536FLE
Trans EPA ID: TXR000050930
Trans Name: SAFETY-KLEEN SYSTEMS INC
Trans 2 EPA ID: Not reported
Trans 2 Name: Not reported
TSDf EPA ID: CAT000613935
Trans Name: SAFETY-KLEEN SYSTEMS INC
TSDf Alt EPA ID: Not reported
TSDf Alt Name: Not reported
Waste Code Description: 134 - Aqueous solution with <10% total organic residues
RCRA Code: Not reported
Meth Code: H141 - Storage, Bulking, And/Or Transfer Off Site--No Treatment/Reovery (H010-H129) Or (H131-H135)

Quantity Tons: 0.1176
Waste Quantity: 28
Quantity Unit: G
Additional Code 1: Not reported
Additional Code 2: Not reported
Additional Code 3: Not reported
Additional Code 4: Not reported
Additional Code 5: Not reported

Shipment Date: 20100708
Creation Date: 9/30/2010 18:30:48
Receipt Date: 20100708

Map ID
Direction
Distance
Elevation

MAP FINDINGS

Site

Database(s)

EDR ID Number
EPA ID Number

KECK AND SCHMIDT TOOL AND DIE (Continued)

1004675845

Manifest ID: 002434695SKS
Trans EPA ID: TXR000050930
Trans Name: SAFETY-KLEEN SYSTEMS INC
Trans 2 EPA ID: Not reported
Trans 2 Name: Not reported
TSDf EPA ID: CAT000613935
Trans Name: SAFETY-KLEEN SYSTEMS INC
TSDf Alt EPA ID: Not reported
TSDf Alt Name: Not reported
Waste Code Description: 134 - Aqueous solution with <10% total organic residues
RCRA Code: Not reported
Meth Code: H141 - Storage, Bulking, And/Or Transfer Off Site--No Treatment/Reovery (H010-H129) Or (H131-H135)

Quantity Tons: 0.1008
Waste Quantity: 24
Quantity Unit: G
Additional Code 1: Not reported
Additional Code 2: Not reported
Additional Code 3: Not reported
Additional Code 4: Not reported
Additional Code 5: Not reported

Additional Info:

Year: 2012
Gen EPA ID: CAR000077735

Shipment Date: 20120913
Creation Date: 10/31/2012 22:15:23
Receipt Date: 20120913
Manifest ID: 003419610SKS
Trans EPA ID: TXR000081205
Trans Name: SAFETY-KLEEN SYSTEMS
Trans 2 EPA ID: Not reported
Trans 2 Name: Not reported
TSDf EPA ID: CAT000613935
Trans Name: SAFETY-KLEEN SYSTEMS INC
TSDf Alt EPA ID: Not reported
TSDf Alt Name: Not reported
Waste Code Description: 134 - Aqueous solution with <10% total organic residues
RCRA Code: Not reported
Meth Code: H141 - Storage, Bulking, And/Or Transfer Off Site--No Treatment/Reovery (H010-H129) Or (H131-H135)

Quantity Tons: 0.126
Waste Quantity: 30
Quantity Unit: G
Additional Code 1: Not reported
Additional Code 2: Not reported
Additional Code 3: Not reported
Additional Code 4: Not reported
Additional Code 5: Not reported

Shipment Date: 20120523
Creation Date: 5/29/2013 22:15:15
Receipt Date: 20120529
Manifest ID: 003047683SKS
Trans EPA ID: TXR000050930
Trans Name: SAFETY-KLEEN SYSTEMS INC

Map ID
Direction
Distance
Elevation

MAP FINDINGS

Site

Database(s)

EDR ID Number
EPA ID Number

KECK AND SCHMIDT TOOL AND DIE (Continued)

1004675845

Trans 2 EPA ID: Not reported
Trans 2 Name: Not reported
TSDf EPA ID: CAT000613893
Trans Name: SAFETY-KLEEN SYSTEMS INC
TSDf Alt EPA ID: Not reported
TSDf Alt Name: Not reported
Waste Code Description: 134 - Aqueous solution with <10% total organic residues
RCRA Code: Not reported
Meth Code: H141 - Storage, Bulking, And/Or Transfer Off Site--No Treatment/Reovery (H010-H129) Or (H131-H135)

Quantity Tons: 0.0924
Waste Quantity: 22
Quantity Unit: G
Additional Code 1: Not reported
Additional Code 2: Not reported
Additional Code 3: Not reported
Additional Code 4: Not reported
Additional Code 5: Not reported

Shipment Date: 20120130
Creation Date: 6/27/2012 20:30:16
Receipt Date: 20120202
Manifest ID: 002778687SKS
Trans EPA ID: TXR000050930
Trans Name: SAFETY-KLEEN SYSTEMS INC
Trans 2 EPA ID: Not reported
Trans 2 Name: Not reported
TSDf EPA ID: CAT000613893
Trans Name: SAFETY-KLEEN SYSTEMS INC
TSDf Alt EPA ID: Not reported
TSDf Alt Name: Not reported
Waste Code Description: 134 - Aqueous solution with <10% total organic residues
RCRA Code: Not reported
Meth Code: H141 - Storage, Bulking, And/Or Transfer Off Site--No Treatment/Reovery (H010-H129) Or (H131-H135)

Quantity Tons: 0.126
Waste Quantity: 30
Quantity Unit: G
Additional Code 1: Not reported
Additional Code 2: Not reported
Additional Code 3: Not reported
Additional Code 4: Not reported
Additional Code 5: Not reported

Additional Info:

Year: 2011
Gen EPA ID: CAR000077735

Shipment Date: 20111013
Creation Date: 3/26/2012 20:30:13
Receipt Date: 20111018
Manifest ID: 002792411SKS
Trans EPA ID: TXR000050930
Trans Name: SAFETY-KLEEN SYSTEMS INC
Trans 2 EPA ID: Not reported
Trans 2 Name: Not reported
TSDf EPA ID: CAT000613893

Map ID
Direction
Distance
Elevation

MAP FINDINGS

Site

Database(s)

EDR ID Number
EPA ID Number

KECK AND SCHMIDT TOOL AND DIE (Continued)

1004675845

Trans Name: SAFETY-KLEEN SYSTEMS INC
TSDf Alt EPA ID: Not reported
TSDf Alt Name: Not reported
Waste Code Description: 134 - Aqueous solution with <10% total organic residues
RCRA Code: Not reported
Meth Code: H141 - Storage, Bulking, And/Or Transfer Off Site--No Treatment/Reovery (H010-H129) Or (H131-H135)
Quantity Tons: 0.1008
Waste Quantity: 24
Quantity Unit: G
Additional Code 1: Not reported
Additional Code 2: Not reported
Additional Code 3: Not reported
Additional Code 4: Not reported
Additional Code 5: Not reported

Shipment Date: 20110620
Creation Date: 7/23/2011 18:30:32
Receipt Date: 20110620
Manifest ID: 004246974FLE
Trans EPA ID: TXR000050930
Trans Name: SAFETY-KLEEN SYSTEMS INC
Trans 2 EPA ID: Not reported
Trans 2 Name: Not reported
TSDf EPA ID: CAT000613935
Trans Name: SAFETY-KLEEN SYSTEMS INC
TSDf Alt EPA ID: Not reported
TSDf Alt Name: Not reported
Waste Code Description: 134 - Aqueous solution with <10% total organic residues
RCRA Code: Not reported
Meth Code: H141 - Storage, Bulking, And/Or Transfer Off Site--No Treatment/Reovery (H010-H129) Or (H131-H135)

Quantity Tons: 0.084
Waste Quantity: 20
Quantity Unit: G
Additional Code 1: Not reported
Additional Code 2: Not reported
Additional Code 3: Not reported
Additional Code 4: Not reported
Additional Code 5: Not reported

Shipment Date: 20110224
Creation Date: 5/5/2011 18:30:26
Receipt Date: 20110224
Manifest ID: 002607922SKS
Trans EPA ID: TXR000050930
Trans Name: SAFETY-KLEEN SYSTEMS INC
Trans 2 EPA ID: Not reported
Trans 2 Name: Not reported
TSDf EPA ID: CAT000613935
Trans Name: SAFETY-KLEEN SYSTEMS INC
TSDf Alt EPA ID: Not reported
TSDf Alt Name: Not reported
Waste Code Description: 134 - Aqueous solution with <10% total organic residues
RCRA Code: Not reported
Meth Code: H141 - Storage, Bulking, And/Or Transfer Off Site--No Treatment/Reovery (H010-H129) Or (H131-H135)

Map ID
Direction
Distance
Elevation

MAP FINDINGS

Site

Database(s)

EDR ID Number
EPA ID Number

KECK AND SCHMIDT TOOL AND DIE (Continued)

1004675845

Quantity Tons: 0.21
Waste Quantity: 50
Quantity Unit: G
Additional Code 1: Not reported
Additional Code 2: Not reported
Additional Code 3: Not reported
Additional Code 4: Not reported
Additional Code 5: Not reported

Additional Info:

Year: 2009
Gen EPA ID: CAR000077735

Shipment Date: 20090728
Creation Date: 10/20/2009 18:30:23
Receipt Date: 20090728
Manifest ID: 002079975SKS
Trans EPA ID: TXR000050930
Trans Name: SAFETY-KLEEN SYSTEMS INC
Trans 2 EPA ID: Not reported
Trans 2 Name: Not reported
TSDf EPA ID: CAT000613935
Trans Name: SAFETY-KLEEN SYSTEMS INC
TSDf Alt EPA ID: Not reported
TSDf Alt Name: Not reported
Waste Code Description: 134 - Aqueous solution with <10% total organic residues
RCRA Code: Not reported
Meth Code: H141 - Storage, Bulking, And/Or Transfer Off Site--No Treatment/Reovery (H010-H129) Or (H131-H135)

Quantity Tons: 0.126
Waste Quantity: 30
Quantity Unit: G
Additional Code 1: Not reported
Additional Code 2: Not reported
Additional Code 3: Not reported
Additional Code 4: Not reported
Additional Code 5: Not reported

Shipment Date: 20090605
Creation Date: 8/3/2009 18:30:20
Receipt Date: 20090605
Manifest ID: 001845473SKS
Trans EPA ID: TXR000050930
Trans Name: SAFETY-KLEEN SYSTEMS INC
Trans 2 EPA ID: Not reported
Trans 2 Name: Not reported
TSDf EPA ID: CAT000613935
Trans Name: SAFETY-KLEEN SYSTEMS INC
TSDf Alt EPA ID: Not reported
TSDf Alt Name: Not reported
Waste Code Description: 134 - Aqueous solution with <10% total organic residues
RCRA Code: Not reported
Meth Code: H141 - Storage, Bulking, And/Or Transfer Off Site--No Treatment/Reovery (H010-H129) Or (H131-H135)

Quantity Tons: 0.1008
Waste Quantity: 24
Quantity Unit: G

Map ID
Direction
Distance
Elevation

MAP FINDINGS

Site

Database(s)

EDR ID Number
EPA ID Number

KECK AND SCHMIDT TOOL AND DIE (Continued)

1004675845

Additional Code 1:	Not reported
Additional Code 2:	Not reported
Additional Code 3:	Not reported
Additional Code 4:	Not reported
Additional Code 5:	Not reported
Shipment Date:	20090408
Creation Date:	6/4/2009 18:30:08
Receipt Date:	20090408
Manifest ID:	001675923SKS
Trans EPA ID:	TXR000050930
Trans Name:	SAFETY-KLEEN SYSTEMS INC
Trans 2 EPA ID:	Not reported
Trans 2 Name:	Not reported
TSDf EPA ID:	CAT000613935
Trans Name:	SAFETY-KLEEN SYSTEMS INC
TSDf Alt EPA ID:	Not reported
TSDf Alt Name:	Not reported
Waste Code Description:	134 - Aqueous solution with <10% total organic residues
RCRA Code:	Not reported
Meth Code:	H141 - Storage, Bulking, And/Or Transfer Off Site--No Treatment/Reovery (H010-H129) Or (H131-H135)
Quantity Tons:	0.105
Waste Quantity:	25
Quantity Unit:	G
Additional Code 1:	Not reported
Additional Code 2:	Not reported
Additional Code 3:	Not reported
Additional Code 4:	Not reported
Additional Code 5:	Not reported
Shipment Date:	20090211
Creation Date:	4/3/2009 18:30:27
Receipt Date:	20090211
Manifest ID:	000895293SKS
Trans EPA ID:	TXR000050930
Trans Name:	SAFETY-KLEEN SYSTEMS INC
Trans 2 EPA ID:	Not reported
Trans 2 Name:	Not reported
TSDf EPA ID:	CAT000613935
Trans Name:	SAFETY-KLEEN SYSTEMS INC
TSDf Alt EPA ID:	Not reported
TSDf Alt Name:	Not reported
Waste Code Description:	134 - Aqueous solution with <10% total organic residues
RCRA Code:	Not reported
Meth Code:	H141 - Storage, Bulking, And/Or Transfer Off Site--No Treatment/Reovery (H010-H129) Or (H131-H135)
Quantity Tons:	0.189
Waste Quantity:	45
Quantity Unit:	G
Additional Code 1:	Not reported
Additional Code 2:	Not reported
Additional Code 3:	Not reported
Additional Code 4:	Not reported
Additional Code 5:	Not reported

Map ID
Direction
Distance
Elevation

MAP FINDINGS

Site

Database(s)

EDR ID Number
EPA ID Number

KECK AND SCHMIDT TOOL AND DIE (Continued)

1004675845

Additional Info:

Year:	2005
Gen EPA ID:	CAR000077735
Shipment Date:	20051212
Creation Date:	7/12/2006 18:32:38
Receipt Date:	20051212
Manifest ID:	24611089
Trans EPA ID:	TXR000050930
Trans Name:	SAFETY-KLEEN SYSTEMS INC
Trans 2 EPA ID:	Not reported
Trans 2 Name:	Not reported
TSDF EPA ID:	CAT000613893
Trans Name:	SAFETY-KLEEN SYSTEMS INC
TSDF Alt EPA ID:	CAT000613893
TSDF Alt Name:	Not reported
Waste Code Description:	134 - Aqueous solution with <10% total organic residues
RCRA Code:	Not reported
Meth Code:	H01 - Transfer Station
Quantity Tons:	0.084
Waste Quantity:	20
Quantity Unit:	G
Additional Code 1:	Not reported
Additional Code 2:	Not reported
Additional Code 3:	Not reported
Additional Code 4:	Not reported
Additional Code 5:	Not reported
Shipment Date:	20050826
Creation Date:	4/13/2006 18:47:49
Receipt Date:	20050829
Manifest ID:	23682917
Trans EPA ID:	TXR000050930
Trans Name:	SAFETY-KLEEN SYSTEMS INC
Trans 2 EPA ID:	Not reported
Trans 2 Name:	Not reported
TSDF EPA ID:	CAT000613893
Trans Name:	SAFETY-KLEEN SYSTEMS INC
TSDF Alt EPA ID:	CAT000613893
TSDF Alt Name:	Not reported
Waste Code Description:	134 - Aqueous solution with <10% total organic residues
RCRA Code:	Not reported
Meth Code:	H01 - Transfer Station
Quantity Tons:	0.084
Waste Quantity:	20
Quantity Unit:	G
Additional Code 1:	Not reported
Additional Code 2:	Not reported
Additional Code 3:	Not reported
Additional Code 4:	Not reported
Additional Code 5:	Not reported
Shipment Date:	20050628
Creation Date:	9/16/2005 18:31:41
Receipt Date:	20050630
Manifest ID:	24502420
Trans EPA ID:	TXR000050930

Map ID
Direction
Distance
Elevation

MAP FINDINGS

Site

Database(s)

EDR ID Number
EPA ID Number

KECK AND SCHMIDT TOOL AND DIE (Continued)

1004675845

Trans Name: SAFETY-KLEEN SYSTEMS INC
Trans 2 EPA ID: Not reported
Trans 2 Name: Not reported
TSDf EPA ID: CAT000613893
Trans Name: SAFETY-KLEEN SYSTEMS INC
TSDf Alt EPA ID: CAT000613893
TSDf Alt Name: Not reported
Waste Code Description: 134 - Aqueous solution with <10% total organic residues
RCRA Code: Not reported
Meth Code: H01 - Transfer Station
Quantity Tons: 0.084
Waste Quantity: 20
Quantity Unit: G
Additional Code 1: Not reported
Additional Code 2: Not reported
Additional Code 3: Not reported
Additional Code 4: Not reported
Additional Code 5: Not reported

Shipment Date: 20050510
Creation Date: 8/24/2005 7:27:35
Receipt Date: 20050511
Manifest ID: 24490058
Trans EPA ID: TXR000050930
Trans Name: SAFETY-KLEEN SYSTEMS INC
Trans 2 EPA ID: Not reported
Trans 2 Name: Not reported
TSDf EPA ID: CAT000613893
Trans Name: SAFETY-KLEEN SYSTEMS INC
TSDf Alt EPA ID: CAT000613893
TSDf Alt Name: Not reported
Waste Code Description: 134 - Aqueous solution with <10% total organic residues
RCRA Code: Not reported
Meth Code: H01 - Transfer Station
Quantity Tons: 0.1134
Waste Quantity: 27
Quantity Unit: G
Additional Code 1: Not reported
Additional Code 2: Not reported
Additional Code 3: Not reported
Additional Code 4: Not reported
Additional Code 5: Not reported

Shipment Date: 20050318
Creation Date: 6/1/2005 18:31:04
Receipt Date: 20050328
Manifest ID: 23663132
Trans EPA ID: TXR000050930
Trans Name: SAFETY-KLEEN SYSTEMS INC
Trans 2 EPA ID: Not reported
Trans 2 Name: Not reported
TSDf EPA ID: CAT000613893
Trans Name: SAFETY-KLEEN SYSTEMS INC
TSDf Alt EPA ID: CAT000613893
TSDf Alt Name: Not reported
Waste Code Description: 134 - Aqueous solution with <10% total organic residues
RCRA Code: Not reported

Map ID
Direction
Distance
Elevation

MAP FINDINGS

Site

Database(s)

EDR ID Number
EPA ID Number

KECK AND SCHMIDT TOOL AND DIE (Continued)

1004675845

Meth Code: H01 - Transfer Station
Quantity Tons: 0.084
Waste Quantity: 20
Quantity Unit: G
Additional Code 1: Not reported
Additional Code 2: Not reported
Additional Code 3: Not reported
Additional Code 4: Not reported
Additional Code 5: Not reported

Shipment Date: 20050119
Creation Date: 4/20/2006 18:30:56
Receipt Date: 20050124
Manifest ID: 23650799
Trans EPA ID: TXR000050930
Trans Name: SAFETY-KLEEN SYSTEMS INC
Trans 2 EPA ID: Not reported
Trans 2 Name: Not reported
TSDf EPA ID: CAT000613893
Trans Name: SAFETY-KLEEN SYSTEMS INC
TSDf Alt EPA ID: CAT000613893
TSDf Alt Name: Not reported
Waste Code Description: 134 - Aqueous solution with <10% total organic residues
RCRA Code: Not reported
Meth Code: H01 - Transfer Station
Quantity Tons: 0.105
Waste Quantity: 25
Quantity Unit: G
Additional Code 1: Not reported
Additional Code 2: Not reported
Additional Code 3: Not reported
Additional Code 4: Not reported
Additional Code 5: Not reported

Additional Info:

Year: 2016
Gen EPA ID: CAR000077735

Shipment Date: 20150929
Creation Date: 12/2/2015 22:15:28
Receipt Date: 20150929
Manifest ID: 004986070SKS
Trans EPA ID: TXR000081205
Trans Name: SAFETY-KLEEN SYSTEMS INC
Trans 2 EPA ID: Not reported
Trans 2 Name: Not reported
TSDf EPA ID: CAT000613935
Trans Name: SAFETY-KLEEN SYSTEMS INC
TSDf Alt EPA ID: Not reported
TSDf Alt Name: Not reported
Waste Code Description: 134 - Aqueous solution with <10% total organic residues
RCRA Code: Not reported
Meth Code: H141 - Storage, Bulking, And/Or Transfer Off Site--No Treatment/Reovery (H010-H129) Or (H131-H135)

Quantity Tons: 0.105
Waste Quantity: 25
Quantity Unit: G

Map ID
Direction
Distance
Elevation

MAP FINDINGS

Site

Database(s)

EDR ID Number
EPA ID Number

KECK AND SCHMIDT TOOL AND DIE (Continued)

1004675845

Additional Code 1:	Not reported
Additional Code 2:	Not reported
Additional Code 3:	Not reported
Additional Code 4:	Not reported
Additional Code 5:	Not reported
Shipment Date:	20150609
Creation Date:	8/28/2015 22:15:07
Receipt Date:	20150609
Manifest ID:	004933874SKS
Trans EPA ID:	TXR000081205
Trans Name:	SAFETY-KLEEN SYSTEMS INC
Trans 2 EPA ID:	Not reported
Trans 2 Name:	Not reported
TSDf EPA ID:	CAT000613935
Trans Name:	SAFETY-KLEEN SYSTEMS INC
TSDf Alt EPA ID:	Not reported
TSDf Alt Name:	Not reported
Waste Code Description:	134 - Aqueous solution with <10% total organic residues
RCRA Code:	Not reported
Meth Code:	H141 - Storage, Bulking, And/Or Transfer Off Site--No Treatment/Reovery (H010-H129) Or (H131-H135)
Quantity Tons:	0.126
Waste Quantity:	30
Quantity Unit:	G
Additional Code 1:	Not reported
Additional Code 2:	Not reported
Additional Code 3:	Not reported
Additional Code 4:	Not reported
Additional Code 5:	Not reported
Shipment Date:	20150217
Creation Date:	5/20/2015 22:15:07
Receipt Date:	20150217
Manifest ID:	004634852SKS
Trans EPA ID:	TXR000081205
Trans Name:	SAFETY-KLEEN SYSTEMS INC
Trans 2 EPA ID:	Not reported
Trans 2 Name:	Not reported
TSDf EPA ID:	CAT000613935
Trans Name:	SAFETY-KLEEN SYSTEMS INC
TSDf Alt EPA ID:	Not reported
TSDf Alt Name:	Not reported
Waste Code Description:	134 - Aqueous solution with <10% total organic residues
RCRA Code:	Not reported
Meth Code:	H141 - Storage, Bulking, And/Or Transfer Off Site--No Treatment/Reovery (H010-H129) Or (H131-H135)
Quantity Tons:	0.126
Waste Quantity:	30
Quantity Unit:	G
Additional Code 1:	Not reported
Additional Code 2:	Not reported
Additional Code 3:	Not reported
Additional Code 4:	Not reported
Additional Code 5:	Not reported

Map ID
Direction
Distance
Elevation

MAP FINDINGS

Site

Database(s)

EDR ID Number
EPA ID Number

KECK AND SCHMIDT TOOL AND DIE (Continued)

1004675845

Additional Info:

Year: 2008
Gen EPA ID: CAR000077735

Shipment Date: 20081218
Creation Date: 4/16/2009 18:30:10
Receipt Date: 20081219
Manifest ID: 000886750SKS
Trans EPA ID: TXR000050930
Trans Name: SAFETY-KLEEN SYSTEMS INC
Trans 2 EPA ID: Not reported
Trans 2 Name: Not reported
TSDf EPA ID: CAT000613893
Trans Name: SAFETY-KLEEN SYSTEMS INC
TSDf Alt EPA ID: Not reported
TSDf Alt Name: Not reported
Waste Code Description: 134 - Aqueous solution with <10% total organic residues
RCRA Code: Not reported
Meth Code: H141 - Storage, Bulking, And/Or Transfer Off Site--No Treatment/Reovery (H010-H129) Or (H131-H135)

Quantity Tons: 0.084
Waste Quantity: 20
Quantity Unit: G
Additional Code 1: Not reported
Additional Code 2: Not reported
Additional Code 3: Not reported
Additional Code 4: Not reported
Additional Code 5: Not reported

Shipment Date: 20081030
Creation Date: 3/24/2009 18:30:28
Receipt Date: 20081031
Manifest ID: 001469088SKS
Trans EPA ID: TXR000050930
Trans Name: SAFETY-KLEEN SYSTEMS INC
Trans 2 EPA ID: Not reported
Trans 2 Name: Not reported
TSDf EPA ID: CAT000613893
Trans Name: SAFETY-KLEEN SYSTEMS INC
TSDf Alt EPA ID: Not reported
TSDf Alt Name: Not reported
Waste Code Description: 134 - Aqueous solution with <10% total organic residues
RCRA Code: Not reported
Meth Code: H141 - Storage, Bulking, And/Or Transfer Off Site--No Treatment/Reovery (H010-H129) Or (H131-H135)

Quantity Tons: 0.084
Waste Quantity: 20
Quantity Unit: G
Additional Code 1: Not reported
Additional Code 2: Not reported
Additional Code 3: Not reported
Additional Code 4: Not reported
Additional Code 5: Not reported

Shipment Date: 20080716
Creation Date: 11/14/2008 18:30:08
Receipt Date: 20080717

Map ID
Direction
Distance
Elevation

MAP FINDINGS

Site

Database(s)

EDR ID Number
EPA ID Number

KECK AND SCHMIDT TOOL AND DIE (Continued)

1004675845

Manifest ID: 001128101SKS
Trans EPA ID: TXR000050930
Trans Name: SAFETY-KLEEN SYSTEMS INC
Trans 2 EPA ID: Not reported
Trans 2 Name: Not reported
TSDF EPA ID: CAT000613893
Trans Name: SAFETY-KLEEN SYSTEMS INC
TSDF Alt EPA ID: Not reported
TSDF Alt Name: Not reported
Waste Code Description: 134 - Aqueous solution with <10% total organic residues
RCRA Code: Not reported
Meth Code: H141 - Storage, Bulking, And/Or Transfer Off Site--No Treatment/Reovery (H010-H129) Or (H131-H135)

Quantity Tons: 0.084
Waste Quantity: 20
Quantity Unit: G
Additional Code 1: Not reported
Additional Code 2: Not reported
Additional Code 3: Not reported
Additional Code 4: Not reported
Additional Code 5: Not reported

Shipment Date: 20080520
Creation Date: 10/1/2008 18:30:17
Receipt Date: 20080521
Manifest ID: 001141234SKS
Trans EPA ID: TXR000050930
Trans Name: SAFETY-KLEEN SYSTEMS INC
Trans 2 EPA ID: Not reported
Trans 2 Name: Not reported
TSDF EPA ID: CAT000613893
Trans Name: SAFETY-KLEEN SYSTEMS INC
TSDF Alt EPA ID: Not reported
TSDF Alt Name: Not reported
Waste Code Description: 134 - Aqueous solution with <10% total organic residues
RCRA Code: Not reported
Meth Code: H141 - Storage, Bulking, And/Or Transfer Off Site--No Treatment/Reovery (H010-H129) Or (H131-H135)

Quantity Tons: 0.084
Waste Quantity: 20
Quantity Unit: G
Additional Code 1: Not reported
Additional Code 2: Not reported
Additional Code 3: Not reported
Additional Code 4: Not reported
Additional Code 5: Not reported

Shipment Date: 20080327
Creation Date: 8/7/2008 18:30:28
Receipt Date: 20080328
Manifest ID: 000937621SKS
Trans EPA ID: TXR000050930
Trans Name: SAFETY-KLEEN SYSTEMS INC
Trans 2 EPA ID: Not reported
Trans 2 Name: Not reported
TSDF EPA ID: CAT000613893
Trans Name: SAFETY-KLEEN SYSTEMS INC

Map ID
Direction
Distance
Elevation

MAP FINDINGS

Site

Database(s)

EDR ID Number
EPA ID Number

KECK AND SCHMIDT TOOL AND DIE (Continued)

1004675845

TSDF Alt EPA ID: Not reported
TSDF Alt Name: Not reported
Waste Code Description: 134 - Aqueous solution with <10% total organic residues
RCRA Code: Not reported
Meth Code: H141 - Storage, Bulking, And/Or Transfer Off Site--No Treatment/Reovery (H010-H129) Or (H131-H135)
Quantity Tons: 0.084
Waste Quantity: 20
Quantity Unit: G
Additional Code 1: Not reported
Additional Code 2: Not reported
Additional Code 3: Not reported
Additional Code 4: Not reported
Additional Code 5: Not reported

Shipment Date: 20080131
Creation Date: 6/25/2008 18:30:15
Receipt Date: 20080201
Manifest ID: 000981762SKS
Trans EPA ID: TXR000050930
Trans Name: SAFETY-KLEEN SYSTEMS INC
Trans 2 EPA ID: Not reported
Trans 2 Name: Not reported
TSDF EPA ID: CAT000613893
Trans Name: SAFETY-KLEEN SYSTEMS INC
TSDF Alt EPA ID: Not reported
TSDF Alt Name: Not reported
Waste Code Description: 134 - Aqueous solution with <10% total organic residues
RCRA Code: Not reported
Meth Code: H141 - Storage, Bulking, And/Or Transfer Off Site--No Treatment/Reovery (H010-H129) Or (H131-H135)
Quantity Tons: 0.084
Waste Quantity: 20
Quantity Unit: G
Additional Code 1: Not reported
Additional Code 2: Not reported
Additional Code 3: Not reported
Additional Code 4: Not reported
Additional Code 5: Not reported

Additional Info:

Year: 2004
Gen EPA ID: CAR000077735

Shipment Date: 20041124
Creation Date: 1/28/2005 18:31:06
Receipt Date: 20041130
Manifest ID: 23724747
Trans EPA ID: TXR000050930
Trans Name: SAFETY-KLEEN SYSTEMS INC
Trans 2 EPA ID: Not reported
Trans 2 Name: Not reported
TSDF EPA ID: CAT000613893
Trans Name: SAFETY-KLEEN SYSTEMS INC
TSDF Alt EPA ID: CAT000613893
TSDF Alt Name: Not reported
Waste Code Description: 134 - Aqueous solution with <10% total organic residues

Map ID
Direction
Distance
Elevation

MAP FINDINGS

Site

Database(s)

EDR ID Number
EPA ID Number

KECK AND SCHMIDT TOOL AND DIE (Continued)

1004675845

RCRA Code:	Not reported
Meth Code:	H01 - Transfer Station
Quantity Tons:	0.1176
Waste Quantity:	28
Quantity Unit:	G
Additional Code 1:	Not reported
Additional Code 2:	Not reported
Additional Code 3:	Not reported
Additional Code 4:	Not reported
Additional Code 5:	Not reported
Shipment Date:	20040930
Creation Date:	1/6/2005 18:32:03
Receipt Date:	20041001
Manifest ID:	23715690
Trans EPA ID:	TXR000050930
Trans Name:	SAFETY-KLEEN SYSTEMS INC
Trans 2 EPA ID:	Not reported
Trans 2 Name:	Not reported
TSDf EPA ID:	CAT000613893
Trans Name:	SAFETY-KLEEN SYSTEMS INC
TSDf Alt EPA ID:	CAT000613893
TSDf Alt Name:	Not reported
Waste Code Description:	134 - Aqueous solution with <10% total organic residues
RCRA Code:	Not reported
Meth Code:	H01 - Transfer Station
Quantity Tons:	0.0798
Waste Quantity:	19
Quantity Unit:	G
Additional Code 1:	Not reported
Additional Code 2:	Not reported
Additional Code 3:	Not reported
Additional Code 4:	Not reported
Additional Code 5:	Not reported
Shipment Date:	20040805
Creation Date:	11/5/2004 18:30:59
Receipt Date:	20040809
Manifest ID:	23509458
Trans EPA ID:	TXR000050930
Trans Name:	SAFETY-KLEEN SYSTEMS INC
Trans 2 EPA ID:	Not reported
Trans 2 Name:	Not reported
TSDf EPA ID:	CAT000613893
Trans Name:	SAFETY-KLEEN SYSTEMS INC
TSDf Alt EPA ID:	CAT000613893
TSDf Alt Name:	Not reported
Waste Code Description:	134 - Aqueous solution with <10% total organic residues
RCRA Code:	Not reported
Meth Code:	H01 - Transfer Station
Quantity Tons:	0.0924
Waste Quantity:	22
Quantity Unit:	G
Additional Code 1:	Not reported
Additional Code 2:	Not reported
Additional Code 3:	Not reported
Additional Code 4:	Not reported

Map ID
Direction
Distance
Elevation

MAP FINDINGS

Site

Database(s)

EDR ID Number
EPA ID Number

KECK AND SCHMIDT TOOL AND DIE (Continued)

1004675845

Additional Code 5:	Not reported
Shipment Date:	20040607
Creation Date:	10/29/2004 7:40:51
Receipt Date:	20040607
Manifest ID:	23506393
Trans EPA ID:	TXR000050930
Trans Name:	SAFETY-KLEEN SYSTEMS INC
Trans 2 EPA ID:	Not reported
Trans 2 Name:	Not reported
TSDf EPA ID:	CAT000613893
Trans Name:	SAFETY-KLEEN SYSTEMS INC
TSDf Alt EPA ID:	CAT000613893
TSDf Alt Name:	Not reported
Waste Code Description:	134 - Aqueous solution with <10% total organic residues
RCRA Code:	Not reported
Meth Code:	H01 - Transfer Station
Quantity Tons:	0.1218
Waste Quantity:	29
Quantity Unit:	G
Additional Code 1:	Not reported
Additional Code 2:	Not reported
Additional Code 3:	Not reported
Additional Code 4:	Not reported
Additional Code 5:	Not reported
Shipment Date:	20040416
Creation Date:	10/14/2004 7:49:48
Receipt Date:	20040419
Manifest ID:	23478591
Trans EPA ID:	TXR000050930
Trans Name:	SAFETY-KLEEN SYSTEMS INC
Trans 2 EPA ID:	Not reported
Trans 2 Name:	Not reported
TSDf EPA ID:	CAT000613893
Trans Name:	SAFETY-KLEEN SYSTEMS INC
TSDf Alt EPA ID:	CAT000613893
TSDf Alt Name:	Not reported
Waste Code Description:	134 - Aqueous solution with <10% total organic residues
RCRA Code:	Not reported
Meth Code:	H01 - Transfer Station
Quantity Tons:	0.1176
Waste Quantity:	28
Quantity Unit:	G
Additional Code 1:	Not reported
Additional Code 2:	Not reported
Additional Code 3:	Not reported
Additional Code 4:	Not reported
Additional Code 5:	Not reported
Shipment Date:	20040220
Creation Date:	9/10/2004 8:42:02
Receipt Date:	20040223
Manifest ID:	23015102
Trans EPA ID:	TXR000050930
Trans Name:	SAFETY-KLEEN SYSTEMS INC
Trans 2 EPA ID:	Not reported

Map ID
Direction
Distance
Elevation

MAP FINDINGS

Site

Database(s)

EDR ID Number
EPA ID Number

KECK AND SCHMIDT TOOL AND DIE (Continued)

1004675845

Trans 2 Name: Not reported
TSDf EPA ID: CAT000613893
Trans Name: SAFETY-KLEEN SYSTEMS INC
TSDf Alt EPA ID: CAT000613893
TSDf Alt Name: Not reported
Waste Code Description: 134 - Aqueous solution with <10% total organic residues
RCRA Code: Not reported
Meth Code: H01 - Transfer Station
Quantity Tons: 0.105
Waste Quantity: 25
Quantity Unit: G
Additional Code 1: Not reported
Additional Code 2: Not reported
Additional Code 3: Not reported
Additional Code 4: Not reported
Additional Code 5: Not reported

Shipment Date: 20040108
Creation Date: 8/12/2004 8:09:46
Receipt Date: 20040109
Manifest ID: 22590572
Trans EPA ID: TXR000050930
Trans Name: SAFETY-KLEEN SYSTEMS INC
Trans 2 EPA ID: Not reported
Trans 2 Name: Not reported
TSDf EPA ID: CAT000613893
Trans Name: SAFETY-KLEEN SYSTEMS INC
TSDf Alt EPA ID: CAT000613893
TSDf Alt Name: Not reported
Waste Code Description: 134 - Aqueous solution with <10% total organic residues
RCRA Code: Not reported
Meth Code: H01 - Transfer Station
Quantity Tons: 0.1176
Waste Quantity: 28
Quantity Unit: G
Additional Code 1: Not reported
Additional Code 2: Not reported
Additional Code 3: Not reported
Additional Code 4: Not reported
Additional Code 5: Not reported

Additional Info:
Year: 2006
Gen EPA ID: CAR000077735

Shipment Date: 20061128
Creation Date: 3/30/2007 13:33:02
Receipt Date: 20061128
Manifest ID: 000230649CEX
Trans EPA ID: TXR000050930
Trans Name: SAFETY-KLEEN SYSTEMS INC
Trans 2 EPA ID: Not reported
Trans 2 Name: Not reported
TSDf EPA ID: CAT000613893
Trans Name: SAFETY-KLEEN SYSTEMS INC 000798
TSDf Alt EPA ID: Not reported
TSDf Alt Name: Not reported

Map ID
Direction
Distance
Elevation

MAP FINDINGS

Site

Database(s)

EDR ID Number
EPA ID Number

KECK AND SCHMIDT TOOL AND DIE (Continued)

1004675845

Waste Code Description: 134 - Aqueous solution with <10% total organic residues
RCRA Code: Not reported
Meth Code: H141 - Storage, Bulking, And/Or Transfer Off Site--No Treatment/Reovery (H010-H129) Or (H131-H135)
Quantity Tons: 0.084
Waste Quantity: 20
Quantity Unit: G
Additional Code 1: Not reported
Additional Code 2: Not reported
Additional Code 3: Not reported
Additional Code 4: Not reported
Additional Code 5: Not reported

Shipment Date: 20061005
Creation Date: 3/30/2007 13:31:29
Receipt Date: 20061005
Manifest ID: 001787699JJK
Trans EPA ID: TXR000050930
Trans Name: SAFETY-KLEEN SYSTEMS INC
Trans 2 EPA ID: Not reported
Trans 2 Name: Not reported
TSDf EPA ID: CAT000613893
Trans Name: SAFETY-KLEEN SYSTEMS INC
TSDf Alt EPA ID: Not reported
TSDf Alt Name: Not reported
Waste Code Description: 134 - Aqueous solution with <10% total organic residues
RCRA Code: Not reported
Meth Code: H141 - Storage, Bulking, And/Or Transfer Off Site--No Treatment/Reovery (H010-H129) Or (H131-H135)

Quantity Tons: 0.084
Waste Quantity: 20
Quantity Unit: G
Additional Code 1: Not reported
Additional Code 2: Not reported
Additional Code 3: Not reported
Additional Code 4: Not reported
Additional Code 5: Not reported

Shipment Date: 20060728
Creation Date: 9/17/2006 18:32:06
Receipt Date: 20060728
Manifest ID: 25026443
Trans EPA ID: TXR000050930
Trans Name: SAFETY KLEEN SYSTEMS INC
Trans 2 EPA ID: Not reported
Trans 2 Name: Not reported
TSDf EPA ID: CAT000613893
Trans Name: SAFETY KLEEN SYSTEMS INC
TSDf Alt EPA ID: CAT000613893
TSDf Alt Name: Not reported
Waste Code Description: 134 - Aqueous solution with <10% total organic residues
RCRA Code: Not reported
Meth Code: H01 - Transfer Station
Quantity Tons: 0.084
Waste Quantity: 20
Quantity Unit: G
Additional Code 1: Not reported

Map ID
Direction
Distance
Elevation

MAP FINDINGS

Site

Database(s)

EDR ID Number
EPA ID Number

KECK AND SCHMIDT TOOL AND DIE (Continued)

1004675845

Additional Code 2:	Not reported
Additional Code 3:	Not reported
Additional Code 4:	Not reported
Additional Code 5:	Not reported
Shipment Date:	20060602
Creation Date:	8/24/2006 18:33:57
Receipt Date:	20060602
Manifest ID:	23675450
Trans EPA ID:	TXR000050930
Trans Name:	SAFETY KLEEN SYSTEMS INC
Trans 2 EPA ID:	Not reported
Trans 2 Name:	Not reported
TSDf EPA ID:	CAT000613893
Trans Name:	SAFETY KLEEN SYSTEMS INC
TSDf Alt EPA ID:	CAT000613893
TSDf Alt Name:	Not reported
Waste Code Description:	134 - Aqueous solution with <10% total organic residues
RCRA Code:	Not reported
Meth Code:	H01 - Transfer Station
Quantity Tons:	0.084
Waste Quantity:	20
Quantity Unit:	G
Additional Code 1:	Not reported
Additional Code 2:	Not reported
Additional Code 3:	Not reported
Additional Code 4:	Not reported
Additional Code 5:	Not reported
Shipment Date:	20060404
Creation Date:	12/21/2006 18:30:30
Receipt Date:	20060404
Manifest ID:	24618628
Trans EPA ID:	TXR000050930
Trans Name:	SAFETY KLEEN SYSTEMS INC
Trans 2 EPA ID:	Not reported
Trans 2 Name:	Not reported
TSDf EPA ID:	CAT000613893
Trans Name:	SAFETY KLEEN SYSTEMS INC
TSDf Alt EPA ID:	CAT000613893
TSDf Alt Name:	Not reported
Waste Code Description:	134 - Aqueous solution with <10% total organic residues
RCRA Code:	Not reported
Meth Code:	H01 - Transfer Station
Quantity Tons:	0.084
Waste Quantity:	20
Quantity Unit:	G
Additional Code 1:	Not reported
Additional Code 2:	Not reported
Additional Code 3:	Not reported
Additional Code 4:	Not reported
Additional Code 5:	Not reported
Shipment Date:	20060208
Creation Date:	5/5/2006 18:31:40
Receipt Date:	20060208
Manifest ID:	24616296

Map ID
Direction
Distance
Elevation

MAP FINDINGS

Site

Database(s)

EDR ID Number
EPA ID Number

KECK AND SCHMIDT TOOL AND DIE (Continued)

1004675845

Trans EPA ID:	TXR000050930
Trans Name:	SAFETY-KLEEN SYSTEMS INC
Trans 2 EPA ID:	Not reported
Trans 2 Name:	Not reported
TSDf EPA ID:	CAT000613893
Trans Name:	SAFETY-KLEEN SYSTEMS INC
TSDf Alt EPA ID:	CAT000613893
TSDf Alt Name:	Not reported
Waste Code Description:	134 - Aqueous solution with <10% total organic residues
RCRA Code:	Not reported
Meth Code:	H01 - Transfer Station
Quantity Tons:	0.084
Waste Quantity:	20
Quantity Unit:	G
Additional Code 1:	Not reported
Additional Code 2:	Not reported
Additional Code 3:	Not reported
Additional Code 4:	Not reported
Additional Code 5:	Not reported
Additional Info:	
Year:	2001
Gen EPA ID:	CAR000077735
Shipment Date:	20011105
Creation Date:	12/17/2001 0:00:00
Receipt Date:	20011106
Manifest ID:	21374628
Trans EPA ID:	SCR000075150
Trans Name:	Not reported
Trans 2 EPA ID:	Not reported
Trans 2 Name:	Not reported
TSDf EPA ID:	CAT000613893
Trans Name:	Not reported
TSDf Alt EPA ID:	Not reported
TSDf Alt Name:	Not reported
Waste Code Description:	134 - Aqueous solution with <10% total organic residues
RCRA Code:	D039
Meth Code:	H01 - Transfer Station
Quantity Tons:	0.126
Waste Quantity:	30
Quantity Unit:	G
Additional Code 1:	Not reported
Additional Code 2:	Not reported
Additional Code 3:	Not reported
Additional Code 4:	Not reported
Additional Code 5:	Not reported
Shipment Date:	20010910
Creation Date:	10/23/2001 0:00:00
Receipt Date:	20010911
Manifest ID:	21451646
Trans EPA ID:	SCR000075150
Trans Name:	Not reported
Trans 2 EPA ID:	Not reported
Trans 2 Name:	Not reported
TSDf EPA ID:	CAT000613893

Map ID
Direction
Distance
Elevation

MAP FINDINGS

Site

Database(s)

EDR ID Number
EPA ID Number

KECK AND SCHMIDT TOOL AND DIE (Continued)

1004675845

Trans Name: Not reported
TSDf Alt EPA ID: CAT000613893
TSDf Alt Name: Not reported
Waste Code Description: 134 - Aqueous solution with <10% total organic residues
RCRA Code: D039
Meth Code: H01 - Transfer Station
Quantity Tons: 0.105
Waste Quantity: 25
Quantity Unit: G
Additional Code 1: Not reported
Additional Code 2: Not reported
Additional Code 3: Not reported
Additional Code 4: Not reported
Additional Code 5: Not reported

Shipment Date: 20010719
Creation Date: 10/1/2001 0:00:00
Receipt Date: 20010720
Manifest ID: 21103772
Trans EPA ID: SCR000075150
Trans Name: Not reported
Trans 2 EPA ID: Not reported
Trans 2 Name: Not reported
TSDf EPA ID: CAT000613893
Trans Name: Not reported
TSDf Alt EPA ID: Not reported
TSDf Alt Name: Not reported
Waste Code Description: 134 - Aqueous solution with <10% total organic residues
RCRA Code: D039
Meth Code: H01 - Transfer Station
Quantity Tons: 0.0966
Waste Quantity: 23
Quantity Unit: G
Additional Code 1: Not reported
Additional Code 2: Not reported
Additional Code 3: Not reported
Additional Code 4: Not reported
Additional Code 5: Not reported

Shipment Date: 20010521
Creation Date: 7/10/2001 0:00:00
Receipt Date: 20010521
Manifest ID: 20643864
Trans EPA ID: SCR000075150
Trans Name: Not reported
Trans 2 EPA ID: Not reported
Trans 2 Name: Not reported
TSDf EPA ID: CAT000613893
Trans Name: Not reported
TSDf Alt EPA ID: CAT000613893
TSDf Alt Name: Not reported
Waste Code Description: 134 - Aqueous solution with <10% total organic residues
RCRA Code: D039
Meth Code: H01 - Transfer Station
Quantity Tons: 0.084
Waste Quantity: 20
Quantity Unit: G

Map ID
 Direction
 Distance
 Elevation

MAP FINDINGS

Site

Database(s)

EDR ID Number
 EPA ID Number

KECK AND SCHMIDT TOOL AND DIE (Continued)

1004675845

Additional Code 1: Not reported
 Additional Code 2: Not reported
 Additional Code 3: Not reported
 Additional Code 4: Not reported
 Additional Code 5: Not reported

HWTS:

Name: KECK AND SCHMIDT TOOL AND DIE
 Address: 2610 TROY AVE
 Address 2: Not reported
 City,State,Zip: S EL MONTE, CA 917330000
 EPA ID: CAR000077735
 Inactive Date: 06/30/2015
 Create Date: 04/03/2001
 Last Act Date: 01/27/2016
 Mailing Name: RON KECK
 Mailing Address: 2610 TROY AVE
 Mailing Address 2: Not reported
 Mailing City,State,Zip: S EL MONTE, CA 917330000
 Owner Name: KECK & SCHMIDT TOOL & DIE COMP
 Owner Address: 2610 TROY AVE
 Owner Address 2: Not reported
 Owner City,State,Zip: SOUTH EL MONTE, CA 917330000
 Contact Name: RON KECK PRODUCTION MANAGER
 Contact Address: 1744 WINSTON AVE
 Contact Address 2: Not reported
 City,State,Zip: UPLAND, CA 917840000

NAICS:

EPA ID: CAR000077735
 Create Date: 2003-03-14 13:16:46.000
 NAICS Code: 333414
 NAICS Description: Heating Equipment (except Warm Air Furnaces) Manufacturing
 Issued EPA ID Date: 2001-04-03 00:00:00
 Inactive Date: 2015-06-30 00:00:00
 Facility Name: KECK AND SCHMIDT TOOL AND DIE
 Facility Address: 2610 TROY AVE
 Facility Address 2: Not reported
 Facility City: S EL MONTE
 Facility County: Not reported
 Facility State: CA
 Facility Zip: 917330000

**H89
 NW
 < 1/8
 0.105 mi.
 556 ft.**

**KECK & SCHMIDT TOOL & DIE SHOP
 2610 TROY AVE
 SOUTH EL MONTE, CA 91733**

**CERS HAZ WASTE S106765723
 WIP N/A
 CERS**

Site 18 of 18 in cluster H

**Relative:
 Lower
 Actual:
 240 ft.**

CERS HAZ WASTE:
 Name: KECK & SCHMIDT TOOL & DIE CO
 Address: 2610 TROY AVE
 City,State,Zip: SOUTH EL MONTE, CA 91733
 Site ID: 41235
 CERS ID: 10286716
 CERS Description: Hazardous Waste Generator

Map ID
Direction
Distance
Elevation

MAP FINDINGS

Site

Database(s)

EDR ID Number
EPA ID Number

KECK & SCHMIDT TOOL & DIE SHOP (Continued)

S106765723

WIP:

Name: KECK & SCHMIDT TOOL & DIE SHOP
Address: 2610 Troy Ave
City,State,Zip: SOUTH EL MONTE, CA 91733
Region: 4
File Number: 107.1109
File Status: Not reported
Staff: UNIDENTIFIED
Facility Suite: Not reported

CERS:

Name: KECK & SCHMIDT TOOL & DIE CO
Address: 2610 TROY AVE
City,State,Zip: SOUTH EL MONTE, CA 91733
Site ID: 41235
CERS ID: 10286716
CERS Description: Chemical Storage Facilities

Violations:

Site ID: 41235
Site Name: KECK & SCHMIDT TOOL & DIE CO
Violation Date: 07-16-2019
Citation: HSC 6.95 25508(a)(1) - California Health and Safety Code, Chapter 6.95, Section(s) 25508(a)(1)

Violation Description: Failure to establish and electronically submit an adequate training program in safety procedures in the event of a release or threatened release of a hazardous material.

Violation Notes: Returned to compliance on 07/16/2019. OBSERVATION: The business failed to establish and implement a business plan when handling hazardous materials at or above the reportable threshold quantities. CORRECTIVE ACTION: Establish and implement a business plan for the facility. Submit documentation of correction to the unified program agency. (COS) CORRECTED ON SITE

Violation Division: Los Angeles County Fire Department
Violation Program: HMRRP
Violation Source: CERS

Site ID: 41235
Site Name: KECK & SCHMIDT TOOL & DIE CO
Violation Date: 07-16-2019
Citation: HSC 6.95 25508(a)(1) - California Health and Safety Code, Chapter 6.95, Section(s) 25508(a)(1)

Violation Description: Failure to establish and electronically submit an adequate emergency response plan and procedures for a release or threatened release of a hazardous material.

Violation Notes: Returned to compliance on 07/16/2019. OBSERVATION: The business failed to establish and electronically submit adequate emergency response procedures for a release or threatened release of a hazardous material. CORRECTIVE ACTION: Establish and electronically submit adequate emergency response procedures for a release or threatened release of a hazardous material within 30 days. (COS) CORRECTED ON SITE

Violation Division: Los Angeles County Fire Department
Violation Program: HMRRP
Violation Source: CERS

Site ID: 41235

Map ID
Direction
Distance
Elevation

MAP FINDINGS

Site

Database(s)

EDR ID Number
EPA ID Number

KECK & SCHMIDT TOOL & DIE SHOP (Continued)

S106765723

Site Name: KECK & SCHMIDT TOOL & DIE CO
Violation Date: 07-10-2015
Citation: HSC 6.95 25507 - California Health and Safety Code, Chapter 6.95, Section(s) 25507
Violation Description: Failure to adequately establish and implement a business plan when storing/handling a hazardous material at or above reportable quantities.
Violation Notes: Not reported
Violation Division: Los Angeles County Fire Department
Violation Program: HMRRP
Violation Source: CERS

Site ID: 41235
Site Name: KECK & SCHMIDT TOOL & DIE CO
Violation Date: 07-16-2019
Citation: HSC 6.95 25508(a)(1) - California Health and Safety Code, Chapter 6.95, Section(s) 25508(a)(1)
Violation Description: Failure to complete and electronically submit hazardous material inventory information for all reportable hazardous materials on site at or above reportable quantities.
Violation Notes: Returned to compliance on 07/16/2019. OBSERVATION: The business failed to complete and electronically submit chemical inventory information for all reportable hazardous materials on site at or above reportable quantities. CORRECTIVE ACTION: Complete and electronically submit the chemical inventory information for all reportable hazardous materials on site at or above reportable quantities. (COS) CORRECTED ON SITE
Violation Division: Los Angeles County Fire Department
Violation Program: HMRRP
Violation Source: CERS

Site ID: 41235
Site Name: KECK & SCHMIDT TOOL & DIE CO
Violation Date: 07-10-2015
Citation: HSC 6.95 25508(d) - California Health and Safety Code, Chapter 6.95, Section(s) 25508(d)
Violation Description: Failure to complete and/or electronically submit a business plan when storing/handling a hazardous material at or above reportable quantities.
Violation Notes: Returned to compliance on 07/16/2019.
Violation Division: Los Angeles County Fire Department
Violation Program: HMRRP
Violation Source: CERS

Site ID: 41235
Site Name: KECK & SCHMIDT TOOL & DIE CO
Violation Date: 07-10-2015
Citation: 22 CCR 12 66262.40(a) - California Code of Regulations, Title 22, Chapter 12, Section(s) 66262.40(a)
Violation Description: Failure to maintain uniform hazardous waste manifest, consolidated manifest, or bills of lading copies for three years.
Violation Notes: Returned to compliance on 12/20/2017.
Violation Division: Los Angeles County Fire Department
Violation Program: HW
Violation Source: CERS

Site ID: 41235
Site Name: KECK & SCHMIDT TOOL & DIE CO

Map ID
Direction
Distance
Elevation

MAP FINDINGS

Site

Database(s)

EDR ID Number
EPA ID Number

KECK & SCHMIDT TOOL & DIE SHOP (Continued)

S106765723

Violation Date: 07-10-2015
Citation: 22 CCR 12 66262.34(f) - California Code of Regulations, Title 22, Chapter 12, Section(s) 66262.34(f)
Violation Description: Failure to properly label hazardous waste accumulation containers with the following requirements: "Hazardous Waste", name and address of the generator, physical and chemical characteristics of the Hazardous Waste, and starting accumulation date.
Violation Notes: Returned to compliance on 12/20/2017.
Violation Division: Los Angeles County Fire Department
Violation Program: HW
Violation Source: CERS

Site ID: 41235
Site Name: KECK & SCHMIDT TOOL & DIE CO
Violation Date: 07-16-2019
Citation: HSC 6.95 25508(a)(1) - California Health and Safety Code, Chapter 6.95, Section(s) 25508(a)(1)
Violation Description: Failure to complete and electronically submit a site map with all required content.
Violation Notes: Returned to compliance on 07/16/2019. OBSERVATION: The business failed to complete and electronically submit a site map with all required content including: north orientation, loading area, internal roads, adjacent streets, storm and sewer drains, access and exit points, emergency shut offs, evacuation staging area, hazardous materials/waste storage areas and emergency response equipment. CORRECTIVE ACTION: Complete and electronically submit a site map with all required content. (COS) CORRECTED ON SITE
Violation Division: Los Angeles County Fire Department
Violation Program: HMRRP
Violation Source: CERS

Evaluation:
Eval General Type: Other/Unknown
Eval Date: 02-20-2018
Violations Found: No
Eval Type: Other, not routine, done by local agency
Eval Notes: CERS issues still pending.
Eval Division: Los Angeles County Fire Department
Eval Program: HMRRP
Eval Source: CERS

Eval General Type: Other/Unknown
Eval Date: 03-07-2018
Violations Found: No
Eval Type: Other, not routine, done by local agency
Eval Notes: No CERS compliance.
Eval Division: Los Angeles County Fire Department
Eval Program: HMRRP
Eval Source: CERS

Eval General Type: Compliance Evaluation Inspection
Eval Date: 07-10-2015
Violations Found: Yes
Eval Type: Routine done by local agency
Eval Notes: PETE KECK, OWNER
Eval Division: Los Angeles County Fire Department
Eval Program: HMRRP

Map ID
Direction
Distance
Elevation

MAP FINDINGS

Site

Database(s)

EDR ID Number
EPA ID Number

KECK & SCHMIDT TOOL & DIE SHOP (Continued)

S106765723

Eval Source: CERS

Eval General Type: Compliance Evaluation Inspection
Eval Date: 07-10-2015
Violations Found: Yes
Eval Type: Routine done by local agency
Eval Notes: PETE KECK,OWNER
Eval Division: Los Angeles County Fire Department
Eval Program: HW
Eval Source: CERS

Eval General Type: Compliance Evaluation Inspection
Eval Date: 07-16-2019
Violations Found: No
Eval Type: Routine done by local agency
Eval Notes: Ron Keck, Manager
Eval Division: Los Angeles County Fire Department
Eval Program: HW
Eval Source: CERS

Eval General Type: Compliance Evaluation Inspection
Eval Date: 07-16-2019
Violations Found: Yes
Eval Type: Routine done by local agency
Eval Notes: Ron Keck, Manager
Eval Division: Los Angeles County Fire Department
Eval Program: HMRRP
Eval Source: CERS

Eval General Type: Other/Unknown
Eval Date: 07-20-2016
Violations Found: No
Eval Type: Other, not routine, done by local agency
Eval Notes: Not reported
Eval Division: Los Angeles County Fire Department
Eval Program: HMRRP
Eval Source: CERS

Eval General Type: Other/Unknown
Eval Date: 08-10-2017
Violations Found: No
Eval Type: Other, not routine, done by local agency
Eval Notes: no inventory, map or plan. Emailed the operator to correct the issues.
Eval Division: Los Angeles County Fire Department
Eval Program: HMRRP
Eval Source: CERS

Eval General Type: Other/Unknown
Eval Date: 10-21-2015
Violations Found: No
Eval Type: Other, not routine, done by local agency
Eval Notes: no cers sign up.
Eval Division: Los Angeles County Fire Department
Eval Program: HMRRP
Eval Source: CERS

Eval General Type: Other/Unknown

Map ID
Direction
Distance
Elevation

MAP FINDINGS

Site

Database(s)

EDR ID Number
EPA ID Number

KECK & SCHMIDT TOOL & DIE SHOP (Continued)

S106765723

Eval Date: 10-21-2015
Violations Found: No
Eval Type: Other, not routine, done by local agency
Eval Notes: no manifest yet.
Eval Division: Los Angeles County Fire Department
Eval Program: HW
Eval Source: CERS

Eval General Type: Other/Unknown
Eval Date: 12-20-2017
Violations Found: No
Eval Type: Other, not routine, done by local agency
Eval Notes: manifest 006363878sks.
Eval Division: Los Angeles County Fire Department
Eval Program: HW
Eval Source: CERS

Eval General Type: Other/Unknown
Eval Date: 12-28-2017
Violations Found: No
Eval Type: Other, not routine, done by local agency
Eval Notes: no CERS yet.
Eval Division: Los Angeles County Fire Department
Eval Program: HMRRP
Eval Source: CERS

Affiliation:

Affiliation Type Desc: Document Preparer
Entity Name: Denise Keck
Entity Title: Not reported
Affiliation Address: Not reported
Affiliation City: Not reported
Affiliation State: Not reported
Affiliation Country: Not reported
Affiliation Zip: Not reported
Affiliation Phone: Not reported

Affiliation Type Desc: Environmental Contact
Entity Name: RON KECK
Entity Title: Not reported
Affiliation Address: 2610 TROY AVE
Affiliation City: South EL MONTE
Affiliation State: CA
Affiliation Country: Not reported
Affiliation Zip: 91733
Affiliation Phone: Not reported

Affiliation Type Desc: Identification Signer
Entity Name: Denise Keck
Entity Title: Corp Secretary
Affiliation Address: Not reported
Affiliation City: Not reported
Affiliation State: Not reported
Affiliation Country: Not reported
Affiliation Zip: Not reported
Affiliation Phone: Not reported

Map ID
Direction
Distance
Elevation

MAP FINDINGS

Site

EDR ID Number
EPA ID Number

Database(s)

KECK & SCHMIDT TOOL & DIE SHOP (Continued)

S106765723

Affiliation Type Desc: CUPA District
Entity Name: Los Angeles County Fire
Entity Title: Not reported
Affiliation Address: 5825 Rickenbacker Road
Affiliation City: Commerce
Affiliation State: CA
Affiliation Country: Not reported
Affiliation Zip: 90040-3027
Affiliation Phone: (323) 890-4000

Affiliation Type Desc: Facility Mailing Address
Entity Name: Mailing Address
Entity Title: Not reported
Affiliation Address: 2610 TROY AVE
Affiliation City: SOUTH EL MONTE
Affiliation State: CA
Affiliation Country: Not reported
Affiliation Zip: 91733
Affiliation Phone: Not reported

Affiliation Type Desc: Legal Owner
Entity Name: DIETER J KECK
Entity Title: Not reported
Affiliation Address: 2610 TROY AVE
Affiliation City: SOUTH EL MONTE
Affiliation State: CA
Affiliation Country: United States
Affiliation Zip: 91733
Affiliation Phone: (626) 963-7615

Affiliation Type Desc: Operator
Entity Name: DIETER J KECK
Entity Title: Not reported
Affiliation Address: Not reported
Affiliation City: Not reported
Affiliation State: Not reported
Affiliation Country: Not reported
Affiliation Zip: Not reported
Affiliation Phone: (626) 579-3890

Affiliation Type Desc: Parent Corporation
Entity Name: KECK & SCHMIDT TOOL & DIE CO
Entity Title: Not reported
Affiliation Address: Not reported
Affiliation City: Not reported
Affiliation State: Not reported
Affiliation Country: Not reported
Affiliation Zip: Not reported
Affiliation Phone: Not reported

Affiliation Type Desc: Property Owner
Entity Name: Dieter Keck
Entity Title: Not reported
Affiliation Address: 2610 Troy Ave.
Affiliation City: South El Monte
Affiliation State: CA
Affiliation Country: United States

Map ID
Direction
Distance
Elevation

MAP FINDINGS

Site

Database(s)

EDR ID Number
EPA ID Number

KECK & SCHMIDT TOOL & DIE SHOP (Continued)

S106765723

Affiliation Zip: 91733
Affiliation Phone: (626) 579-3890

L90
ESE
< 1/8
0.107 mi.
563 ft.

A & R LUGGAGE
9605 KLINGERMAN ST
SOUTH EL MONTE, CA 91733

WIP S106766196
N/A

Site 5 of 15 in cluster L

Relative:
Higher

WIP:
Name: A & R LUGGAGE
Address: 9605 Klingerman St
City,State,Zip: SOUTH EL MONTE, CA 91733
Region: 4
File Number: 107.2189
File Status: Historical
Staff: BPONEK
Facility Suite: Not reported

Actual:
244 ft.

L91
SE
< 1/8
0.110 mi.
583 ft.

J. P. MILLER COMPANY INC.
2410 CHICO AVE
SOUTH EL MONTE, CA 91733

WIP S106766192
N/A

Site 6 of 15 in cluster L

Relative:
Higher

WIP:
Name: J. P. MILLER COMPANY INC.
Address: 2410 Chico Ave
City,State,Zip: SOUTH EL MONTE, CA 91733
Region: 4
File Number: 107.2182
File Status: Historical
Staff: UNIDENTIFIED
Facility Suite: Not reported

Actual:
243 ft.

I92
South
< 1/8
0.112 mi.
589 ft.

UNITED METAL FABRICATION
2434 ROSEMEAD BLVD
SOUTH EL MONTE, CA 91733

WIP S106766054
N/A

Site 10 of 13 in cluster I

Relative:
Lower

WIP:
Name: UNITED METAL FABRICATION
Address: 2434 Rosemead Blvd
City,State,Zip: SOUTH EL MONTE, CA 91733
Region: 4
File Number: 107.1636
File Status: Historical
Staff: KELLIOTT
Facility Suite: Not reported

Actual:
239 ft.

Map ID
Direction
Distance
Elevation

MAP FINDINGS

Site

Database(s)

EDR ID Number
EPA ID Number

SNS AUTOBODY 8FX INC DBA VENGENZ MOTORING INC (Continued)

S113798931

Trans 2 EPA ID: Not reported
Trans 2 Name: Not reported
TSDf EPA ID: CAD980887418
Trans Name: EVERGREEN OIL INC
TSDf Alt EPA ID: Not reported
TSDf Alt Name: Not reported
Waste Code Description: 223 - Unspecified oil-containing waste
RCRA Code: Not reported
Meth Code: H141 - Storage, Bulking, And/Or Transfer Off Site--No Treatment/Reovery (H010-H129) Or (H131-H135)

Quantity Tons: 0.15
Waste Quantity: 300
Quantity Unit: P
Additional Code 1: Not reported
Additional Code 2: Not reported
Additional Code 3: Not reported
Additional Code 4: Not reported
Additional Code 5: Not reported

CERS:

Name: E CENTURY AUTO BODY AND PAINT
Address: 2656 LASHBROOK AVE
City,State,Zip: SOUTH EL MONTE, CA 91733
Site ID: 113181
CERS ID: 10266262
CERS Description: Chemical Storage Facilities

Violations:

Site ID: 113181
Site Name: E CENTURY AUTO BODY AND PAINT
Violation Date: 02-19-2016
Citation: HSC 6.95 25507 - California Health and Safety Code, Chapter 6.95, Section(s) 25507
Violation Description: Failure to adequately establish and implement a business plan when storing/handling a hazardous material at or above reportable quantities.
Violation Notes: Returned to compliance on 08/10/2017. OBSERVATION: Owner/Operator failed to establish and implement a Hazardous Materials Business Plan when storing hazardous materials at or above the thresholds quantities of 55 gallons/500 lbs/200 cubic feet. CORRECTIVE ACTION: Establish and implement a Hazardous Materials Business Plan when storing hazardous materials at or above the thresholds quantities of 55 gallons/500 lbs/200 cubic feet. Reportable Haz Mat: Oxygen, acetylene, argon-CO2: 1 cylinder each; motor oil (1x100-gal tank)
Violation Division: Los Angeles County Fire Department
Violation Program: HMRRP
Violation Source: CERS

Site ID: 113181
Site Name: E CENTURY AUTO BODY AND PAINT
Violation Date: 02-19-2016
Citation: HSC 6.95 Multiple - California Health and Safety Code, Chapter 6.95, Section(s) Multiple
Violation Description: Business Plan Program - Administration/Documentation - General
Violation Notes: Returned to compliance on 02/19/2016. OBSERVATION: Owner/Operator failed to obtain or maintain an active permit. CORRECTIVE ACTION: Every business or business concern within the jurisdiction of the

Map ID
Direction
Distance
Elevation

MAP FINDINGS

Site

Database(s)

EDR ID Number
EPA ID Number

SNS AUTOBODY 8FX INC DBA VENGENZ MOTORING INC (Continued)

S113798931

LACoCUPA and subject to one or more of the program elements shall be required to apply for, pay the permit fees, and obtain from the LACoCUPA a unified program facility permit for the program elements applicable to such facility prior to the commencement of any business or activity related to any of the program elements. The permit required under this section shall be posted and conspicuously displayed at the location falling under the requirements of this chapter. Every person, business, or business concern within the jurisdiction of the LACoCUPA and subject to the requirements of one or more of the program elements shall be required to pay the applicable annual fees and any applicable late payment penalty and apply for and obtain from the LACoCUPA a unified program facility permit for the program elements [Truncated]

Violation Division: Los Angeles County Fire Department
Violation Program: HMRRP
Violation Source: CERS

Site ID: 113181
Site Name: E CENTURY AUTO BODY AND PAINT
Violation Date: 02-19-2016
Citation: 22 CCR 31 67100.8 - California Code of Regulations, Title 22, Chapter 31, Section(s) 67100.8

Violation Description: Failure of the generator to prepare a hazardous waste management performance report every four years. The report shall contain sufficient detail to convey an understanding of the hazardous waste management approaches used at the site, using narratives, photographs, illustrations, figures or data as necessary, which includes, at a minimum, all of the following: 1) Name and location of the site 2) Four digit SIC code(s) for the site 3) All of the following information for each waste stream identified: A) An estimate, in pounds, of the quantity of hazardous waste generated and the quantity of hazardous waste managed, both onsite and offsite, during the current reporting year and the baseline year; B) A description of current hazardous waste management approaches and identification of all approaches implemented since the baseline year; C) An assessment of the effect, since the baseline year, of each implemented hazardous waste management approach on the weight of hazardous waste generated, the properties which cause it to be classified as a hazardous waste and/or the onsite and offsite management of hazardous waste. The report shall consider, but shall not be limited to all of the following approaches: 1. Source reduction; 2. Onsite or offsite recycling; 3. Onsite or offsite treatment; and D) A description of factors during the current reporting year that have affected hazardous waste generation and onsite and offsite hazardous waste management since the baseline year, including, but not limited to, any of the following: 1. Changes in business activity; 2. Changes in waste classification; 3. Natural phenomena and; 4. Other factors that have affected either the quantity of hazardous waste generated or onsite and offsite hazardous waste management requirements.

Violation Notes: Returned to compliance on 08/10/2017. OBSERVATION: One 55-gal drum of waste primer near spray booth did not have a label. All hazardous waste containers shall be marked with the following information: 1) the words G Hazardous WasteG ; 2) name and address of generator; 3) hazardous properties; 4) physical state; 5) composition (contents); 6) accumulation start date. CORRECTIVE ACTION: Immediately label these containers and ensure that all hazardous waste containers are marked with all the required information.

Map ID
Direction
Distance
Elevation

MAP FINDINGS

Site

Database(s)

EDR ID Number
EPA ID Number

SNS AUTOBODY 8FX INC DBA VENGENZ MOTORING INC (Continued)

S113798931

Violation Division: Los Angeles County Fire Department
Violation Program: HW
Violation Source: CERS

Site ID: 113181
Site Name: E CENTURY AUTO BODY AND PAINT
Violation Date: 02-19-2016
Citation: 22 CCR 31 67100.9 - California Code of Regulations, Title 22, Chapter 31, Section(s) 67100.9

Violation Description: Failure of the generator to prepare a summary progress report (Form # 1262 titled, G Summary Progress ReportG) and submit it to the Department of Toxic Substances Control every four years thereafter.
Violation Notes: Returned to compliance on 08/10/2017. OBSERVATION: One 55-gal drum of waste primer near spray booth was stored over 180 days. Facilities who generate less than 1000 kg of hazardous waste per month and do not exceed 6000 kg of waste stored on site at any time may store waste on site up to 180 days. CORRECTIVE ACTION: Immediately contact a licensed hazardous waste hauler to dispose of this waste under manifest and submit a copy of the manifest to the CUPA by [date, 30 days from now].

Violation Division: Los Angeles County Fire Department
Violation Program: HW
Violation Source: CERS

Site ID: 113181
Site Name: E CENTURY AUTO BODY AND PAINT
Violation Date: 02-19-2016
Citation: HSC 6.5 Multiple - California Health and Safety Code, Chapter 6.5, Section(s) Multiple

Violation Description: Haz Waste Generator Program - Administration/Documentation - General
Violation Notes: Returned to compliance on 02/19/2016. OBSERVATION: The Owner/Operator failed to obtain or no longer has an active hazardous waste generator permit. CORRECTIVE ACTION: The Owner/Operator shall immediately apply to receive a new or renewed hazardous waste generator permit and maintain that permit as active as long as the facility is in operation and continues to generate hazardous waste. Every person, business, or business concern within the jurisdiction of the LACoCUPA and subject to the requirements of one or more of the program elements shall be required to pay the applicable annual fees and any applicable late payment penalty and apply for and obtain from the LACoCUPA a unified program facility permit for the program elements applicable to such facility prior to the commencement of any business or activity related to any of the program elements. Upon receipt of full payment from a unified program facility for all the annual fees, including previous unpaid annual fees, any late payment penalties and [Truncated]

Violation Division: Los Angeles County Fire Department
Violation Program: HW
Violation Source: CERS

Site ID: 113181
Site Name: E CENTURY AUTO BODY AND PAINT
Violation Date: 02-26-2019
Citation: HSC 6.95 25508(a)(1) - California Health and Safety Code, Chapter 6.95, Section(s) 25508(a)(1)

Violation Description: Failure to annually review and electronically certify that the business plan is complete and accurate on or before the annual due date.

Violation Notes: Returned to compliance on 03/03/2020. OBSERVATION: The business failed

Map ID
Direction
Distance
Elevation

MAP FINDINGS

Site

Database(s)

EDR ID Number
EPA ID Number

SNS AUTOBODY 8FX INC DBA VENGENZ MOTORING INC (Continued)

S113798931

to electronically submit and certify that the business plan is complete, accurate, and in compliance with EPCRA on or before the annual due date. Observed incomplete submittal, per manager the business is struggling with the difficult submittal process. advised to contact Data Ops office for help. **CORRECTIVE ACTION:** Electronically submit and certify that the business plan is complete, accurate, and in compliance with EPCRA within 30 days. On an ongoing basis, electronically submit and certify the business plan annually on or before the annual due date.

Violation Division: Los Angeles County Fire Department
Violation Program: HMRRP
Violation Source: CERS

Site ID: 113181
Site Name: E CENTURY AUTO BODY AND PAINT
Violation Date: 02-19-2016
Citation: HSC 6.95 25508(d) - California Health and Safety Code, Chapter 6.95, Section(s) 25508(d)

Violation Description: Failure to complete and/or electronically submit a business plan when storing/handling a hazardous material at or above reportable quantities.

Violation Notes: Returned to compliance on 02/23/2019. **OBSERVATION:** The business failed to complete and electronically submit a business plan when handling hazardous materials at or above the reportable threshold quantities. **CORRECTIVE ACTION:** Complete and electronically submit a business plan. Reportable Haz Mat: Oxygen, acetylene, argon-CO2: 1 cylinder each; motor oil (1x100-gal tank)

Violation Division: Los Angeles County Fire Department
Violation Program: HMRRP
Violation Source: CERS

Evaluation:

Eval General Type: Compliance Evaluation Inspection
Eval Date: 02-23-2019
Violations Found: No
Eval Type: Routine done by local agency
Eval Notes: Jimmy Tan
Eval Division: Los Angeles County Fire Department
Eval Program: HW
Eval Source: CERS

Eval General Type: Compliance Evaluation Inspection
Eval Date: 02-23-2019
Violations Found: Yes
Eval Type: Routine done by local agency
Eval Notes: Jimmy Tan
Eval Division: Los Angeles County Fire Department
Eval Program: HMRRP
Eval Source: CERS

Eval General Type: Other/Unknown
Eval Date: 08-10-2017
Violations Found: No
Eval Type: Other, not routine, done by local agency
Eval Notes: CERS reviewed, no HMBP submitted; NOV re-sent to owner who never received the original email in 2016; followup required.
Eval Division: Los Angeles County Fire Department

Map ID
Direction
Distance
Elevation

MAP FINDINGS

Site

Database(s)

EDR ID Number
EPA ID Number

SNS AUTOBODY 8FX INC DBA VENGENZ MOTORING INC (Continued)

S113798931

Eval Program: HMRRP
Eval Source: CERS

Eval General Type: Other/Unknown
Eval Date: 08-10-2017
Violations Found: No
Eval Type: Other, not routine, done by local agency
Eval Notes: Revisit with Jimmy Tan, owner; hazardous waste drums labeled; recent HW disposal records to be emailed by office coordinator; followup required.

Eval Division: Los Angeles County Fire Department
Eval Program: HW
Eval Source: CERS

Eval General Type: Other/Unknown
Eval Date: 12-14-2017
Violations Found: No
Eval Type: Other, not routine, done by local agency
Eval Notes: Revisit conducted with Mr. Kevin Wu Ngo; HMBP not complete; LSF paid 12/14/17; Mr. Ngo will work on it today; followup required.

Eval Division: Los Angeles County Fire Department
Eval Program: HMRRP
Eval Source: CERS

Eval General Type: Compliance Evaluation Inspection
Eval Date: 02-19-2016
Violations Found: Yes
Eval Type: Routine done by local agency
Eval Notes: Not reported
Eval Division: Los Angeles County Fire Department
Eval Program: HMRRP
Eval Source: CERS

Eval General Type: Compliance Evaluation Inspection
Eval Date: 02-19-2016
Violations Found: Yes
Eval Type: Routine done by local agency
Eval Notes: Oliver Truong, Environmental Contact
Eval Division: Los Angeles County Fire Department
Eval Program: HMRRP
Eval Source: CERS

Eval General Type: Compliance Evaluation Inspection
Eval Date: 02-19-2016
Violations Found: Yes
Eval Type: Routine done by local agency
Eval Notes: Oliver Truong, Environmental Contact
Eval Division: Los Angeles County Fire Department
Eval Program: HW
Eval Source: CERS

Affiliation:
Affiliation Type Desc: CUPA District
Entity Name: Los Angeles County Fire
Entity Title: Not reported
Affiliation Address: 5825 Rickenbacker Road
Affiliation City: Commerce

Map ID
Direction
Distance
Elevation

MAP FINDINGS

Site

Database(s)

EDR ID Number
EPA ID Number

SNS AUTOBODY 8FX INC DBA VENGENZ MOTORING INC (Continued)

S113798931

Affiliation State: CA
Affiliation Country: Not reported
Affiliation Zip: 90040-3027
Affiliation Phone: (323) 890-4000

Affiliation Type Desc: Property Owner
Entity Name: JAMES ESSEX
Entity Title: Not reported
Affiliation Address: 10336 GAYBROOK AVE.
Affiliation City: DOWNEY
Affiliation State: CA
Affiliation Country: United States
Affiliation Zip: 90241
Affiliation Phone: (562) 706-6040

Affiliation Type Desc: Document Preparer
Entity Name: Kevin Ngo
Entity Title: Not reported
Affiliation Address: Not reported
Affiliation City: Not reported
Affiliation State: Not reported
Affiliation Country: Not reported
Affiliation Zip: Not reported
Affiliation Phone: Not reported

Affiliation Type Desc: Facility Mailing Address
Entity Name: Mailing Address
Entity Title: Not reported
Affiliation Address: 2656 LASHBROOK AVE.
Affiliation City: S. EL MONTE
Affiliation State: CA
Affiliation Country: Not reported
Affiliation Zip: 91733
Affiliation Phone: Not reported

Affiliation Type Desc: Operator
Entity Name: VENGENZ AUTOWERKES, INC.
Entity Title: Not reported
Affiliation Address: Not reported
Affiliation City: Not reported
Affiliation State: Not reported
Affiliation Country: Not reported
Affiliation Zip: Not reported
Affiliation Phone: (626) 818-2218

Affiliation Type Desc: Parent Corporation
Entity Name: Vengenz Autowerkes
Entity Title: Not reported
Affiliation Address: Not reported
Affiliation City: Not reported
Affiliation State: Not reported
Affiliation Country: Not reported
Affiliation Zip: Not reported
Affiliation Phone: Not reported

Affiliation Type Desc: Environmental Contact
Entity Name: KEVIN NGO

Map ID
Direction
Distance
Elevation

MAP FINDINGS

Site

Database(s)

EDR ID Number
EPA ID Number

SNS AUTOBODY 8FX INC DBA VENGENZ MOTORING INC (Continued)

S113798931

Entity Title: Not reported
Affiliation Address: 2656 LASHBROOK AVE.
Affiliation City: S. EL MONTE
Affiliation State: CA
Affiliation Country: Not reported
Affiliation Zip: 91733
Affiliation Phone: Not reported

Affiliation Type Desc: Identification Signer
Entity Name: KEVIN NGO
Entity Title: DIRECTOR / GENERAL MANAGER
Affiliation Address: Not reported
Affiliation City: Not reported
Affiliation State: Not reported
Affiliation Country: Not reported
Affiliation Zip: Not reported
Affiliation Phone: Not reported

Affiliation Type Desc: Legal Owner
Entity Name: Jimmy Tan
Entity Title: Not reported
Affiliation Address: 2656 LASHBROOK AVE.
Affiliation City: S. EL MONTE
Affiliation State: CA
Affiliation Country: United States
Affiliation Zip: 91733
Affiliation Phone: (626) 782-2019

HWTS:

Name: SNS AUTOBODY 8FX INC DBA VENGENZ MOTORING INC
Address: 2656 LASHBROOK AVE
Address 2: Not reported
City,State,Zip: SOUTH EL MONTE, CA 91733
EPA ID: CAL000358097
Inactive Date: 06/30/2012
Create Date: 10/19/2010
Last Act Date: 03/26/2014
Mailing Name: Not reported
Mailing Address: 2656 LASHBROOK AVE
Mailing Address 2: Not reported
Mailing City,State,Zip: SOUTH EL MONTE, CA 91733
Owner Name: SNS AUTOBODY 8FX INC
Owner Address: 11259 LYNROSE ST
Owner Address 2: Not reported
Owner City,State,Zip: ARCADIA, CA 910065634
Contact Name: VI KEVIN V NGO/PRES
Contact Address: 11259 LYNROSE ST
Contact Address 2: Not reported
City,State,Zip: ARCADIA, CA 910065634

NAICS:

EPA ID: CAL000358097
Create Date: 2010-10-19 12:37:02.020
NAICS Code: 811111
NAICS Description: General Automotive Repair
Issued EPA ID Date: 2010-10-19 12:37:01.97300

Map ID
Direction
Distance
Elevation

MAP FINDINGS

Site

Database(s)

EDR ID Number
EPA ID Number

SNS AUTOBODY 8FX INC DBA VENGENZ MOTORING INC (Continued)

S113798931

Inactive Date: 2012-06-30 00:00:00
Facility Name: SNS AUTOBODY 8FX INC DBA VENGENZ MOTORING INC
Facility Address: 2656 LASHBROOK AVE
Facility Address 2: Not reported
Facility City: SOUTH EL MONTE
Facility County: Not reported
Facility State: CA
Facility Zip: 91733

I95
South
< 1/8
0.116 mi.
612 ft.

K.V. COLLECTION
2438 ROSEMEAD BLVD
SOUTH EL MONTE, CA 91733

WIP S106765440
N/A

Site 11 of 13 in cluster I

Relative:
Lower
Actual:
239 ft.

WIP:
Name: K.V. COLLECTION
Address: 2438 Rosemead Blvd
City,State,Zip: SOUTH EL MONTE, CA 91733
Region: 4
File Number: 107.0685
File Status: Historical
Staff: KELLIOTT
Facility Suite: Not reported

J96
WNW
< 1/8
0.116 mi.
615 ft.

BLANCO'S WELDING
9329 FERN ST
SOUTH EL MONTE, CA 91733

WIP S106765983
CERS N/A

Site 2 of 2 in cluster J

Relative:
Lower
Actual:
240 ft.

WIP:
Name: SPARTAN TERMITE CONTROL
Address: 9329 Fern St
City,State,Zip: SOUTH EL MONTE, CA 91733
Region: 4
File Number: 107.1532
File Status: Not reported
Staff: UNIDENTIFIED
Facility Suite: Not reported

CERS:
Name: BLANCO'S WELDING
Address: 9329 FERN ST
City,State,Zip: SOUTH EL MONTE, CA 91733
Site ID: 438096
CERS ID: 10304767
CERS Description: Chemical Storage Facilities

Violations:
Site ID: 438096
Site Name: BLANCO'S WELDING
Violation Date: 05-01-2019
Citation: HSC 6.95 25508(a)(1) - California Health and Safety Code, Chapter 6.95, Section(s) 25508(a)(1)

Map ID
Direction
Distance
Elevation

MAP FINDINGS

Site

Database(s)

EDR ID Number
EPA ID Number

BLANCO'S WELDING (Continued)

S106765983

Violation Description: Failure to complete and electronically submit a business plan when storing/handling a hazardous material at or above reportable quantities.

Violation Notes: Returned to compliance on 09/12/2019. OBSERVATION: The business failed to complete and electronically submit a business plan when handling hazardous materials at or above the reportable threshold quantities. CORRECTIVE ACTION: Complete and electronically submit a business plan. Business plan shall include the business activities, owner information, hazardous material inventory, site map, emergency response plan and training plan.

Violation Division: Los Angeles County Fire Department
Violation Program: HMRRP
Violation Source: CERS

Site ID: 438096
Site Name: BLANCO'S WELDING
Violation Date: 02-04-2015
Citation: HSC 6.95 25507 - California Health and Safety Code, Chapter 6.95, Section(s) 25507

Violation Description: Failure to adequately establish and implement a business plan when storing/handling a hazardous material at or above reportable quantities.

Violation Notes: Returned to compliance on 09/12/2019. OBSERVATION: Owner/Operator failed to establish and implement a Hazardous Materials Business Plan when storing hazardous materials at or above the thresholds quantities of 55 gallons/500 lbs/200 cubic feet. CORRECTIVE ACTION: Establish and implement a Hazardous Materials Business Plan when storing hazardous materials at or above the thresholds quantities of 55 gallons/500 lbs/200 cubic feet.

Violation Division: Los Angeles County Fire Department
Violation Program: HMRRP
Violation Source: CERS

Evaluation:
Eval General Type: Compliance Evaluation Inspection
Eval Date: 02-04-2015
Violations Found: Yes
Eval Type: Routine done by local agency
Eval Notes: FERNANDO BLANCO
Eval Division: Los Angeles County Fire Department
Eval Program: HMRRP
Eval Source: CERS

Eval General Type: Compliance Evaluation Inspection
Eval Date: 05-01-2019
Violations Found: Yes
Eval Type: Routine done by local agency
Eval Notes: Not reported
Eval Division: Los Angeles County Fire Department
Eval Program: HMRRP
Eval Source: CERS

Affiliation:
Affiliation Type Desc: CUPA District
Entity Name: Los Angeles County Fire
Entity Title: Not reported

Map ID
Direction
Distance
Elevation

MAP FINDINGS

Site

Database(s)

EDR ID Number
EPA ID Number

BLANCO'S WELDING (Continued)

S106765983

Affiliation Address: 5825 Rickenbacker Road
Affiliation City: Commerce
Affiliation State: CA
Affiliation Country: Not reported
Affiliation Zip: 90040-3027
Affiliation Phone: (323) 890-4000

Affiliation Type Desc: Legal Owner
Entity Name: FERNANDO BLANCO
Entity Title: Not reported
Affiliation Address: 9329 FERN ST
Affiliation City: SOUTH EL MONTE
Affiliation State: CA
Affiliation Country: United States
Affiliation Zip: 91733
Affiliation Phone: (626) 626-3227

Affiliation Type Desc: Environmental Contact
Entity Name: FERNANDO BLANCO
Entity Title: Not reported
Affiliation Address: 9329 FERN ST
Affiliation City: SOUTH EL MONTE
Affiliation State: CA
Affiliation Country: Not reported
Affiliation Zip: 91733
Affiliation Phone: Not reported

Affiliation Type Desc: Operator
Entity Name: FERNANDO BLANCO
Entity Title: Not reported
Affiliation Address: Not reported
Affiliation City: Not reported
Affiliation State: Not reported
Affiliation Country: Not reported
Affiliation Zip: Not reported
Affiliation Phone: (626) 626-3227

Affiliation Type Desc: Parent Corporation
Entity Name: BLANCO'S WELDING
Entity Title: Not reported
Affiliation Address: Not reported
Affiliation City: Not reported
Affiliation State: Not reported
Affiliation Country: Not reported
Affiliation Zip: Not reported
Affiliation Phone: Not reported

Affiliation Type Desc: Facility Mailing Address
Entity Name: Mailing Address
Entity Title: Not reported
Affiliation Address: 9329 FERN ST
Affiliation City: SOUTH EL MONTE
Affiliation State: CA
Affiliation Country: Not reported
Affiliation Zip: 91733
Affiliation Phone: Not reported

Map ID
 Direction
 Distance
 Elevation

MAP FINDINGS

Site

Database(s)

EDR ID Number
 EPA ID Number

K97 LEISURE SHOE CO., INC
NNE 2657 LASHBROOK AVE
 < 1/8 SOUTH EL MONTE, CA 91733
 0.117 mi.
 617 ft. **Site 5 of 5 in cluster K**

WIP S106766100
 N/A

Relative: WIP:
Higher Name: LEISURE SHOE CO., INC
 Address: 2657 Lashbrook Ave
Actual: City,State,Zip: SOUTH EL MONTE, CA 91733
 244 ft. Region: 4
 File Number: 107.1710
File Status: **Historical**
 Staff: ACARLOS
 Facility Suite: Not reported

L98 FLEXFIRM PRODS
SE 2300 N CHICO AVE
 < 1/8 SOUTH EL MONTE, CA 91733
 0.117 mi.
 617 ft. **Site 7 of 15 in cluster L**

RCRA-SQG 1000439271
CERS HAZ WASTE CAD047444633
 FINDS
 ECHO
 EMI
 NPDES
 CIWQS
 CERS

Relative:
Higher
Actual: RCRA-SQG:
 243 ft. Date Form Received by Agency: 1996-09-01 00:00:00.0
 Handler Name: FLEXFIRM PRODS
 Handler Address: 2300 N CHICO AVE
 Handler City,State,Zip: SOUTH EL MONTE, CA 91733
 EPA ID: CAD047444633
 Contact Name: Not reported
 Contact Address: Not reported
 Contact City,State,Zip: Not reported
 Contact Telephone: Not reported
 Contact Fax: Not reported
 Contact Email: Not reported
 Contact Title: Not reported
 EPA Region: 09
 Land Type: Not reported
 Federal Waste Generator Description: Small Quantity Generator
 Non-Notifier: Not reported
 Biennial Report Cycle: Not reported
 Accessibility: Not reported
 Active Site Indicator: Handler Activities
 State District Owner: CA
 State District: 3
 Mailing Address: 2300 N CHICO AVE
 Mailing City,State,Zip: SOUTH EL MONTE, CA 91733
 Owner Name: Not reported
 Owner Type: Not reported
 Operator Name: NOT REQUIRED
 Operator Type: Private
 Short-Term Generator Activity: No
 Importer Activity: No
 Mixed Waste Generator: No
 Transporter Activity: No
 Transfer Facility Activity: No
 Recycler Activity with Storage: No
 Small Quantity On-Site Burner Exemption: No

Map ID
 Direction
 Distance
 Elevation

MAP FINDINGS

Site

Database(s)

EDR ID Number
 EPA ID Number

FLEXFIRM PRODS (Continued)

1000439271

Smelting Melting and Refining Furnace Exemption:	No
Underground Injection Control:	No
Off-Site Waste Receipt:	No
Universal Waste Indicator:	No
Universal Waste Destination Facility:	No
Federal Universal Waste:	No
Active Site Fed-Reg Treatment Storage and Disposal Facility:	Not reported
Active Site Converter Treatment storage and Disposal Facility:	Not reported
Active Site State-Reg Treatment Storage and Disposal Facility:	Not reported
Active Site State-Reg Handler:	---
Federal Facility Indicator:	Not reported
Hazardous Secondary Material Indicator:	NN
Sub-Part K Indicator:	Not reported
Commercial TSD Indicator:	No
Treatment Storage and Disposal Type:	Not reported
2018 GPRC Permit Baseline:	Not on the Baseline
2018 GPRC Renewals Baseline:	Not on the Baseline
Permit Renewals Workload Universe:	Not reported
Permit Workload Universe:	Not reported
Permit Progress Universe:	Not reported
Post-Closure Workload Universe:	Not reported
Closure Workload Universe:	Not reported
202 GPRC Corrective Action Baseline:	No
Corrective Action Workload Universe:	No
Subject to Corrective Action Universe:	No
Non-TSDs Where RCRA CA has Been Imposed Universe:	No
TSDs Potentially Subject to CA Under 3004 (u)/(v) Universe:	No
TSDs Only Subject to CA under Discretionary Auth Universe:	No
Corrective Action Priority Ranking:	No NCAPS ranking
Environmental Control Indicator:	No
Institutional Control Indicator:	No
Human Exposure Controls Indicator:	N/A
Groundwater Controls Indicator:	N/A
Operating TSD Universe:	Not reported
Full Enforcement Universe:	Not reported
Significant Non-Complier Universe:	No
Unaddressed Significant Non-Complier Universe:	No
Addressed Significant Non-Complier Universe:	No
Significant Non-Complier With a Compliance Schedule Universe:	No
Financial Assurance Required:	Not reported
Handler Date of Last Change:	2002-06-27 03:20:52.0
Recognized Trader-Importer:	No
Recognized Trader-Exporter:	No
Importer of Spent Lead Acid Batteries:	No
Exporter of Spent Lead Acid Batteries:	No
Recycler Activity Without Storage:	Not reported
Manifest Broker:	Not reported
Sub-Part P Indicator:	No

Handler - Owner Operator:

Owner/Operator Indicator:	Operator
Owner/Operator Name:	NOT REQUIRED
Legal Status:	Private
Date Became Current:	Not reported
Date Ended Current:	Not reported
Owner/Operator Address:	NOT REQUIRED

Map ID
Direction
Distance
Elevation

MAP FINDINGS

Site

Database(s)

EDR ID Number
EPA ID Number

FLEXFIRM PRODS (Continued)

1000439271

Owner/Operator City,State,Zip: NOT REQUIRED, ME 99999
Owner/Operator Telephone: 415-555-1212
Owner/Operator Telephone Ext: Not reported
Owner/Operator Fax: Not reported
Owner/Operator Email: Not reported

Owner/Operator Indicator: Owner
Owner/Operator Name: CORPORATION
Legal Status: Private
Date Became Current: Not reported
Date Ended Current: Not reported
Owner/Operator Address: NOT REQUIRED
Owner/Operator City,State,Zip: NOT REQUIRED, ME 99999
Owner/Operator Telephone: 415-555-1212
Owner/Operator Telephone Ext: Not reported
Owner/Operator Fax: Not reported
Owner/Operator Email: Not reported

Historic Generators:

Receive Date: 1996-09-01 00:00:00.0
Handler Name: FLEXFIRM PRODS
Federal Waste Generator Description: Small Quantity Generator
State District Owner: CA
Large Quantity Handler of Universal Waste: No
Recognized Trader Importer: No
Recognized Trader Exporter: No
Spent Lead Acid Battery Importer: No
Spent Lead Acid Battery Exporter: No
Current Record: Yes
Non Storage Recycler Activity: Not reported
Electronic Manifest Broker: Not reported

Receive Date: 1983-02-25 00:00:00.0
Handler Name: FLEXFIRM PRODS
Federal Waste Generator Description: Large Quantity Generator
State District Owner: CA
Large Quantity Handler of Universal Waste: No
Recognized Trader Importer: No
Recognized Trader Exporter: No
Spent Lead Acid Battery Importer: No
Spent Lead Acid Battery Exporter: No
Current Record: No
Non Storage Recycler Activity: Not reported
Electronic Manifest Broker: Not reported

List of NAICS Codes and Descriptions:

NAICS Code: 31332
NAICS Description: FABRIC COATING MILLS

Facility Has Received Notices of Violations:

Violations: No Violations Found

Evaluation Action Summary:

Evaluations: No Evaluations Found

Map ID
Direction
Distance
Elevation

MAP FINDINGS

Site

Database(s)

EDR ID Number
EPA ID Number

FLEXFIRM PRODS (Continued)

1000439271

CERS HAZ WASTE:

Name: FLEXFIRM HOLDINGS, LLC
Address: 2300 N CHICO AVE
City,State,Zip: SOUTH EL MONTE, CA 91733
Site ID: 116886
CERS ID: 10286299
CERS Description: Hazardous Waste Generator

FINDS:

Registry ID: 110000477724

Click Here:

Environmental Interest/Information System:

US EPA TRIS (Toxics Release Inventory System) contains information from facilities on the amounts of over 300 listed toxic chemicals that these facilities release directly to air, water, land, or that are transported off-site.

California Hazardous Waste Tracking System - Datamart (HWTS-DATAMART) provides California with information on hazardous waste shipments for generators, transporters, and treatment, storage, and disposal facilities.

US National Pollutant Discharge Elimination System (NPDES) module of the Compliance Information System (ICIS) tracks surface water permits issued under the Clean Water Act. Under NPDES, all facilities that discharge pollutants from any point source into waters of the United States are required to obtain a permit. The permit will likely contain limits on what can be discharged, impose monitoring and reporting requirements, and include other provisions to ensure that the discharge does not adversely affect water quality.

HAZARDOUS AIR POLLUTANT MAJOR
RCRAInfo is a national information system that supports the Resource Conservation and Recovery Act (RCRA) program through the tracking of events and activities related to facilities that generate, transport, and treat, store, or dispose of hazardous waste. RCRAInfo allows RCRA program staff to track the notification, permit, compliance, and corrective action activities required under RCRA.
STATE MASTER

[Click this hyperlink](#) while viewing on your computer to access additional FINDS: detail in the EDR Site Report.

ECHO:

Envid: 1000439271
Registry ID: 110000477724
DFR URL: <http://echo.epa.gov/detailed-facility-report?fid=110000477724>
Name: FLEXFIRM PRODUCTS, INC
Address: 2300 N. CHICO AVE.
City,State,Zip: SOUTH EL MONTE, CA 91733

EMI:

Name: FLEXFIRM PRODUCTS, INC
Address: 2300 N CHICO AV
City,State,Zip: SOUTH EL MONTE, CA
Year: 1987
County Code: 19
Air Basin: SC

Map ID
Direction
Distance
Elevation

MAP FINDINGS

Site

Database(s)

EDR ID Number
EPA ID Number

FLEXFIRM PRODS (Continued)

1000439271

Facility ID: 24462
Air District Name: SC
SIC Code: 2295
Air District Name: SOUTH COAST AQMD
Community Health Air Pollution Info System: Not reported
Consolidated Emission Reporting Rule: Not reported
Total Organic Hydrocarbon Gases Tons/Yr: 8
Reactive Organic Gases Tons/Yr: 4
Carbon Monoxide Emissions Tons/Yr: 0
NOX - Oxides of Nitrogen Tons/Yr: 1
SOX - Oxides of Sulphur Tons/Yr: 0
Particulate Matter Tons/Yr: 0
Part. Matter 10 Micrometers and Smlr Tons/Yr:0

Name: FLEXFIRM PRODUCTS, INC
Address: 2300 N CHICO AV
City,State,Zip: SOUTH EL MONTE, CA
Year: 1990
County Code: 19
Air Basin: SC
Facility ID: 24462
Air District Name: SC
SIC Code: 2295
Air District Name: SOUTH COAST AQMD
Community Health Air Pollution Info System: Not reported
Consolidated Emission Reporting Rule: Not reported
Total Organic Hydrocarbon Gases Tons/Yr: 6
Reactive Organic Gases Tons/Yr: 3
Carbon Monoxide Emissions Tons/Yr: 0
NOX - Oxides of Nitrogen Tons/Yr: 1
SOX - Oxides of Sulphur Tons/Yr: 0
Particulate Matter Tons/Yr: 0
Part. Matter 10 Micrometers and Smlr Tons/Yr:0

Name: FLEXFIRM PRODUCTS, INC
Address: 2300 N CHICO AV
City,State,Zip: SOUTH EL MONTE, CA
Year: 1993
County Code: 19
Air Basin: SC
Facility ID: 24462
Air District Name: SC
SIC Code: 2295
Air District Name: SOUTH COAST AQMD
Community Health Air Pollution Info System: Not reported
Consolidated Emission Reporting Rule: Not reported
Total Organic Hydrocarbon Gases Tons/Yr: 3
Reactive Organic Gases Tons/Yr: 3
Carbon Monoxide Emissions Tons/Yr: 0
NOX - Oxides of Nitrogen Tons/Yr: 0
SOX - Oxides of Sulphur Tons/Yr: 0
Particulate Matter Tons/Yr: 0
Part. Matter 10 Micrometers and Smlr Tons/Yr:0

Name: FLEXFIRM PRODUCTS, INC
Address: 2300 N CHICO AV
City,State,Zip: SOUTH EL MONTE, CA

Map ID
Direction
Distance
Elevation

MAP FINDINGS

Site

Database(s)

EDR ID Number
EPA ID Number

FLEXFIRM PRODS (Continued)

1000439271

Year: 1995
County Code: 19
Air Basin: SC
Facility ID: 24462
Air District Name: SC
SIC Code: 2295
Air District Name: SOUTH COAST AQMD
Community Health Air Pollution Info System: Not reported
Consolidated Emission Reporting Rule: Not reported
Total Organic Hydrocarbon Gases Tons/Yr: 3
Reactive Organic Gases Tons/Yr: 3
Carbon Monoxide Emissions Tons/Yr: 0
NOX - Oxides of Nitrogen Tons/Yr: 0
SOX - Oxides of Sulphur Tons/Yr: 0
Particulate Matter Tons/Yr: 0
Part. Matter 10 Micrometers and Smlr Tons/Yr:0

Name: FLEXFIRM PRODUCTS, INC
Address: 2300 N CHICO AV
City,State,Zip: SOUTH EL MONTE, CA
Year: 1997
County Code: 19
Air Basin: SC
Facility ID: 24462
Air District Name: SC
SIC Code: 2295
Air District Name: SOUTH COAST AQMD
Community Health Air Pollution Info System: Not reported
Consolidated Emission Reporting Rule: Not reported
Total Organic Hydrocarbon Gases Tons/Yr: 5
Reactive Organic Gases Tons/Yr: 4
Carbon Monoxide Emissions Tons/Yr: 0
NOX - Oxides of Nitrogen Tons/Yr: 0
SOX - Oxides of Sulphur Tons/Yr: 0
Particulate Matter Tons/Yr: 0
Part. Matter 10 Micrometers and Smlr Tons/Yr:0

Name: FLEXFIRM PRODUCTS, INC
Address: 2300 N CHICO AV
City,State,Zip: SOUTH EL MONTE, CA
Year: 1998
County Code: 19
Air Basin: SC
Facility ID: 24462
Air District Name: SC
SIC Code: 2295
Air District Name: SOUTH COAST AQMD
Community Health Air Pollution Info System: Not reported
Consolidated Emission Reporting Rule: Not reported
Total Organic Hydrocarbon Gases Tons/Yr: 4
Reactive Organic Gases Tons/Yr: 3
Carbon Monoxide Emissions Tons/Yr: 0
NOX - Oxides of Nitrogen Tons/Yr: 0
SOX - Oxides of Sulphur Tons/Yr: 0
Particulate Matter Tons/Yr: 0
Part. Matter 10 Micrometers and Smlr Tons/Yr:0

Map ID
Direction
Distance
Elevation

MAP FINDINGS

Site

Database(s)

EDR ID Number
EPA ID Number

FLEXFIRM PRODS (Continued)

1000439271

Name: FLEXFIRM PRODUCTS, INC
Address: 2300 N CHICO AV
City,State,Zip: SOUTH EL MONTE, CA
Year: 1999
County Code: 19
Air Basin: SC
Facility ID: 24462
Air District Name: SC
SIC Code: 2295
Air District Name: SOUTH COAST AQMD
Community Health Air Pollution Info System: Not reported
Consolidated Emission Reporting Rule: Not reported
Total Organic Hydrocarbon Gases Tons/Yr: 5
Reactive Organic Gases Tons/Yr: 4
Carbon Monoxide Emissions Tons/Yr: 0
NOX - Oxides of Nitrogen Tons/Yr: 0
SOX - Oxides of Sulphur Tons/Yr: 0
Particulate Matter Tons/Yr: 0
Part. Matter 10 Micrometers and Smlr Tons/Yr:0

Name: FLEXFIRM PRODUCTS, INC
Address: 2300 N CHICO AV
City,State,Zip: SOUTH EL MONTE, CA
Year: 2000
County Code: 19
Air Basin: SC
Facility ID: 24462
Air District Name: SC
SIC Code: 2295
Air District Name: SOUTH COAST AQMD
Community Health Air Pollution Info System: Not reported
Consolidated Emission Reporting Rule: Not reported
Total Organic Hydrocarbon Gases Tons/Yr: 5
Reactive Organic Gases Tons/Yr: 4
Carbon Monoxide Emissions Tons/Yr: 0
NOX - Oxides of Nitrogen Tons/Yr: 0
SOX - Oxides of Sulphur Tons/Yr: 0
Particulate Matter Tons/Yr: 0
Part. Matter 10 Micrometers and Smlr Tons/Yr:0

Name: FLEXFIRM PRODUCTS, INC
Address: 2300 N CHICO AV
City,State,Zip: SOUTH EL MONTE, CA
Year: 2001
County Code: 19
Air Basin: SC
Facility ID: 24462
Air District Name: SC
SIC Code: 2295
Air District Name: SOUTH COAST AQMD
Community Health Air Pollution Info System: Not reported
Consolidated Emission Reporting Rule: Not reported
Total Organic Hydrocarbon Gases Tons/Yr: 5
Reactive Organic Gases Tons/Yr: 3
Carbon Monoxide Emissions Tons/Yr: 0
NOX - Oxides of Nitrogen Tons/Yr: 0
SOX - Oxides of Sulphur Tons/Yr: 0

Map ID
Direction
Distance
Elevation

MAP FINDINGS

Site

Database(s)

EDR ID Number
EPA ID Number

FLEXFIRM PRODS (Continued)

1000439271

Particulate Matter Tons/Yr: 0
Part. Matter 10 Micrometers and Smllr Tons/Yr:0

NPDES:

Name: FLEXFIRM PRODUCTS INC
Address: 2300 N CHICO AVE
City,State,Zip: SOUTH EL MONTE, CA 91733
Facility Status: Terminated
NPDES Number: CAS000001
Region: 4
Agency Number: 0
Regulatory Measure ID: 323257
Place ID: Not reported
Order Number: 97-03-DWQ
WDID: 4 19NEC000223
Regulatory Measure Type: Enrollee
Program Type: Industrial
Adoption Date Of Regulatory Measure: Not reported
Effective Date Of Regulatory Measure: 04/12/2007
Termination Date Of Regulatory Measure: 10/17/2018
Expiration Date Of Regulatory Measure: Not reported
Discharge Address: 2300 N Chico Ave
Discharge Name: Flexfirm Products Inc
Discharge City: South El Monte
Discharge State: California
Discharge Zip: 91733
Status: Not reported
Status Date: Not reported
Operator Name: Not reported
Operator Address: Not reported
Operator City: Not reported
Operator State: Not reported
Operator Zip: Not reported

NPDES as of 03/2018:

NPDES Number: Not reported
Status: Not reported
Agency Number: Not reported
Region: 4
Regulatory Measure ID: 323257
Order Number: Not reported
Regulatory Measure Type: Industrial
Place ID: Not reported
WDID: 4 19NEC000223
Program Type: Not reported
Adoption Date Of Regulatory Measure: Not reported
Effective Date Of Regulatory Measure: Not reported
Expiration Date Of Regulatory Measure: Not reported
Termination Date Of Regulatory Measure: Not reported
Discharge Name: Not reported
Discharge Address: Not reported
Discharge City: Not reported
Discharge State: Not reported
Discharge Zip: Not reported
Received Date: 08/03/2015
Processed Date: 04/12/2007
Status: Active

Map ID
Direction
Distance
Elevation

MAP FINDINGS

Site

Database(s)

EDR ID Number
EPA ID Number

FLEXFIRM PRODS (Continued)

1000439271

Status Date: 08/03/2015
Place Size: 70280
Place Size Unit: SqFt
Contact: Barry Eichorn
Contact Title: President
Contact Phone: 626-448-7627
Contact Phone Ext: Not reported
Contact Email: barry@flexfirmproducts.com
Operator Name: Flexfirm Products Inc
Operator Address: 2300 N Chico Ave
Operator City: South El Monte
Operator State: California
Operator Zip: 91733
Operator Contact: Barry Eichorn
Operator Contact Title: President
Operator Contact Phone: 626-448-7627
Operator Contact Phone Ext: Not reported
Operator Contact Email: barry@flexfirmproducts.com
Operator Type: Private Business
Developer: Not reported
Developer Address: Not reported
Developer City: Not reported
Developer State: California
Developer Zip: Not reported
Developer Contact: Not reported
Developer Contact Title: Not reported
Constype Linear Utility Ind: Not reported
Emergency Phone: Not reported
Emergency Phone Ext: Not reported
Constype Above Ground Ind: Not reported
Constype Below Ground Ind: Not reported
Constype Cable Line Ind: Not reported
Constype Comm Line Ind: Not reported
Constype Commercial Ind: Not reported
Constype Electrical Line Ind: Not reported
Constype Gas Line Ind: Not reported
Constype Industrial Ind: Not reported
Constype Other Description: Not reported
Constype Other Ind: Not reported
Constype Recons Ind: Not reported
Constype Residential Ind: Not reported
Constype Transport Ind: Not reported
Constype Utility Description: Not reported
Constype Utility Ind: Not reported
Constype Water Sewer Ind: Not reported
Dir Discharge Uswater Ind: N
Receiving Water Name: San Gabriel River
Certifier: Barry Eichorn
Certifier Title: President
Certification Date: 28-SEP-16
Primary Sic: 2295-Coated Fabrics, Not Rubberized
Secondary Sic: Not reported
Tertiary Sic: Not reported

NPDES Number: CAS000001
Status: Active
Agency Number: 0

Map ID
Direction
Distance
Elevation

MAP FINDINGS

Site

Database(s)

EDR ID Number
EPA ID Number

FLEXFIRM PRODS (Continued)

1000439271

Region: 4
Regulatory Measure ID: 323257
Order Number: 97-03-DWQ
Regulatory Measure Type: Enrollee
Place ID: Not reported
WDID: 4 19NEC000223
Program Type: Industrial
Adoption Date Of Regulatory Measure: Not reported
Effective Date Of Regulatory Measure: 04/12/2007
Expiration Date Of Regulatory Measure: Not reported
Termination Date Of Regulatory Measure: Not reported
Discharge Name: Flexfirm Products Inc
Discharge Address: 2300 N Chico Ave
Discharge City: South El Monte
Discharge State: California
Discharge Zip: 91733
Received Date: Not reported
Processed Date: Not reported
Status: Not reported
Status Date: Not reported
Place Size: Not reported
Place Size Unit: Not reported
Contact: Not reported
Contact Title: Not reported
Contact Phone: Not reported
Contact Phone Ext: Not reported
Contact Email: Not reported
Operator Name: Not reported
Operator Address: Not reported
Operator City: Not reported
Operator State: Not reported
Operator Zip: Not reported
Operator Contact: Not reported
Operator Contact Title: Not reported
Operator Contact Phone: Not reported
Operator Contact Phone Ext: Not reported
Operator Contact Email: Not reported
Operator Type: Not reported
Developer: Not reported
Developer Address: Not reported
Developer City: Not reported
Developer State: Not reported
Developer Zip: Not reported
Developer Contact: Not reported
Developer Contact Title: Not reported
Constype Linear Utility Ind: Not reported
Emergency Phone: Not reported
Emergency Phone Ext: Not reported
Constype Above Ground Ind: Not reported
Constype Below Ground Ind: Not reported
Constype Cable Line Ind: Not reported
Constype Comm Line Ind: Not reported
Constype Commercial Ind: Not reported
Constype Electrical Line Ind: Not reported
Constype Gas Line Ind: Not reported
Constype Industrial Ind: Not reported
Constype Other Description: Not reported

Map ID
Direction
Distance
Elevation

MAP FINDINGS

Site

Database(s)

EDR ID Number
EPA ID Number

FLEXFIRM PRODS (Continued)

1000439271

Constype Other Ind: Not reported
Constype Recons Ind: Not reported
Constype Residential Ind: Not reported
Constype Transport Ind: Not reported
Constype Utility Description: Not reported
Constype Utility Ind: Not reported
Constype Water Sewer Ind: Not reported
Dir Discharge Uswater Ind: Not reported
Receiving Water Name: Not reported
Certifier: Not reported
Certifier Title: Not reported
Certification Date: Not reported
Primary Sic: Not reported
Secondary Sic: Not reported
Tertiary Sic: Not reported

Name: FLEXFIRM PRODUCTS INC
Address: 2300 N CHICO AVE
City,State,Zip: SOUTH EL MONTE, CA 91733
Facility Status: Not reported
NPDES Number: Not reported
Region: Not reported
Agency Number: Not reported
Regulatory Measure ID: Not reported
Place ID: Not reported
Order Number: Not reported
WDID: 4 19NEC000223
Regulatory Measure Type: Industrial
Program Type: Not reported
Adoption Date Of Regulatory Measure: Not reported
Effective Date Of Regulatory Measure: Not reported
Termination Date Of Regulatory Measure: Not reported
Expiration Date Of Regulatory Measure: Not reported
Discharge Address: Not reported
Discharge Name: Not reported
Discharge City: Not reported
Discharge State: Not reported
Discharge Zip: Not reported
Status: Terminated
Status Date: 10/17/2018
Operator Name: Flexfirm Products Inc
Operator Address: 2300 N Chico Ave
Operator City: South El Monte
Operator State: California
Operator Zip: 91733

NPDES as of 03/2018:

NPDES Number: Not reported
Status: Not reported
Agency Number: Not reported
Region: 4
Regulatory Measure ID: 323257
Order Number: Not reported
Regulatory Measure Type: Industrial
Place ID: Not reported
WDID: 4 19NEC000223
Program Type: Not reported

Map ID
Direction
Distance
Elevation

MAP FINDINGS

Site

Database(s)

EDR ID Number
EPA ID Number

FLEXFIRM PRODS (Continued)

1000439271

Adoption Date Of Regulatory Measure: Not reported
Effective Date Of Regulatory Measure: Not reported
Expiration Date Of Regulatory Measure: Not reported
Termination Date Of Regulatory Measure: Not reported
Discharge Name: Not reported
Discharge Address: Not reported
Discharge City: Not reported
Discharge State: Not reported
Discharge Zip: Not reported
Received Date: 08/03/2015
Processed Date: 04/12/2007
Status: Active
Status Date: 08/03/2015
Place Size: 70280
Place Size Unit: SqFt
Contact: Barry Eichorn
Contact Title: President
Contact Phone: 626-448-7627
Contact Phone Ext: Not reported
Contact Email: barry@flexfirmproducts.com
Operator Name: Flexfirm Products Inc
Operator Address: 2300 N Chico Ave
Operator City: South El Monte
Operator State: California
Operator Zip: 91733
Operator Contact: Barry Eichorn
Operator Contact Title: President
Operator Contact Phone: 626-448-7627
Operator Contact Phone Ext: Not reported
Operator Contact Email: barry@flexfirmproducts.com
Operator Type: Private Business
Developer: Not reported
Developer Address: Not reported
Developer City: Not reported
Developer State: California
Developer Zip: Not reported
Developer Contact: Not reported
Developer Contact Title: Not reported
Constype Linear Utility Ind: Not reported
Emergency Phone: Not reported
Emergency Phone Ext: Not reported
Constype Above Ground Ind: Not reported
Constype Below Ground Ind: Not reported
Constype Cable Line Ind: Not reported
Constype Comm Line Ind: Not reported
Constype Commercial Ind: Not reported
Constype Electrical Line Ind: Not reported
Constype Gas Line Ind: Not reported
Constype Industrial Ind: Not reported
Constype Other Description: Not reported
Constype Other Ind: Not reported
Constype Recons Ind: Not reported
Constype Residential Ind: Not reported
Constype Transport Ind: Not reported
Constype Utility Description: Not reported
Constype Utility Ind: Not reported
Constype Water Sewer Ind: Not reported

Map ID
Direction
Distance
Elevation

MAP FINDINGS

Site

Database(s)

EDR ID Number
EPA ID Number

FLEXFIRM PRODS (Continued)

1000439271

Dir Discharge Uswater Ind: N
Receiving Water Name: San Gabriel River
Certifier: Barry Eichorn
Certifier Title: President
Certification Date: 28-SEP-16
Primary Sic: 2295-Coated Fabrics, Not Rubberized
Secondary Sic: Not reported
Tertiary Sic: Not reported

NPDES Number: CAS000001
Status: Active
Agency Number: 0
Region: 4
Regulatory Measure ID: 323257
Order Number: 97-03-DWQ
Regulatory Measure Type: Enrollee
Place ID: Not reported
WDID: 4 19NEC000223
Program Type: Industrial
Adoption Date Of Regulatory Measure: Not reported
Effective Date Of Regulatory Measure: 04/12/2007
Expiration Date Of Regulatory Measure: Not reported
Termination Date Of Regulatory Measure: Not reported
Discharge Name: Flexfirm Products Inc
Discharge Address: 2300 N Chico Ave
Discharge City: South El Monte
Discharge State: California
Discharge Zip: 91733
Received Date: Not reported
Processed Date: Not reported
Status: Not reported
Status Date: Not reported
Place Size: Not reported
Place Size Unit: Not reported
Contact: Not reported
Contact Title: Not reported
Contact Phone: Not reported
Contact Phone Ext: Not reported
Contact Email: Not reported
Operator Name: Not reported
Operator Address: Not reported
Operator City: Not reported
Operator State: Not reported
Operator Zip: Not reported
Operator Contact: Not reported
Operator Contact Title: Not reported
Operator Contact Phone: Not reported
Operator Contact Phone Ext: Not reported
Operator Contact Email: Not reported
Operator Type: Not reported
Developer: Not reported
Developer Address: Not reported
Developer City: Not reported
Developer State: Not reported
Developer Zip: Not reported
Developer Contact: Not reported
Developer Contact Title: Not reported

Map ID
 Direction
 Distance
 Elevation

MAP FINDINGS

Site

Database(s)

EDR ID Number
 EPA ID Number

FLEXFIRM PRODS (Continued)

1000439271

Constype Linear Utility Ind:	Not reported
Emergency Phone:	Not reported
Emergency Phone Ext:	Not reported
Constype Above Ground Ind:	Not reported
Constype Below Ground Ind:	Not reported
Constype Cable Line Ind:	Not reported
Constype Comm Line Ind:	Not reported
Constype Commercial Ind:	Not reported
Constype Electrical Line Ind:	Not reported
Constype Gas Line Ind:	Not reported
Constype Industrial Ind:	Not reported
Constype Other Description:	Not reported
Constype Other Ind:	Not reported
Constype Recons Ind:	Not reported
Constype Residential Ind:	Not reported
Constype Transport Ind:	Not reported
Constype Utility Description:	Not reported
Constype Utility Ind:	Not reported
Constype Water Sewer Ind:	Not reported
Dir Discharge Uswater Ind:	Not reported
Receiving Water Name:	Not reported
Certifier:	Not reported
Certifier Title:	Not reported
Certification Date:	Not reported
Primary Sic:	Not reported
Secondary Sic:	Not reported
Tertiary Sic:	Not reported

CIWQS:

Name:	FLEXFIRM PRODUCTS INC
Address:	2300 N CHICO AVE
City,State,Zip:	SOUTH EL MONTE, CA 91733
Agency:	Flexfirm Products Inc
Agency Address:	2300 N Chico Ave, South El Monte, CA 91733
Place/Project Type:	Industrial - Coated Fabrics, Not Rubberized
SIC/NAICS:	2295
Region:	4
Program:	INDSTW
Regulatory Measure Status:	Terminated
Regulatory Measure Type:	Storm water industrial
Order Number:	2014-0057-DWQ
WDID:	4 19NEC000223
NPDES Number:	CAS000001
Adoption Date:	01/01/1900
Effective Date:	04/12/2007
Termination Date:	10/17/2018
Expiration/Review Date:	01/01/1900
Design Flow:	Not reported
Major/Minor:	Not reported
Complexity:	Not reported
TTWQ:	Not reported
Enforcement Actions within 5 years:	2
Violations within 5 years:	1
Latitude:	34.05558
Longitude:	-118.06004

Map ID
Direction
Distance
Elevation

MAP FINDINGS

Site

Database(s)

EDR ID Number
EPA ID Number

FLEXFIRM PRODS (Continued)

1000439271

CERS:

Name: FLEXFIRM HOLDINGS, LLC
Address: 2300 N CHICO AVE
City,State,Zip: SOUTH EL MONTE, CA 91733
Site ID: 116886
CERS ID: 91733FLXFR2300N
CERS Description: Toxic Release Inventory

Violations:

Site ID: 116886
Site Name: FLEXFIRM HOLDINGS, LLC
Violation Date: 12-17-2020
Citation: 22 CCR 12 66262.34(f) - California Code of Regulations, Title 22, Chapter 12, Section(s) 66262.34(f)
Violation Description: Failure to properly label hazardous waste accumulation containers and portable tanks with the following requirements: "Hazardous Waste", name and address of the generator, physical and chemical characteristics of the Hazardous Waste, and starting accumulation date.
Violation Notes: Returned to compliance on 12/17/2020. OBSERVATION: 1x 55 gallon drum of waste MEK located in the production area was observed without a hazardous waste label. CORRECTIVE ACTION: Submit a photo to the CUPA demonstrating that the container listed above has been properly labeled. (Corrected during inspection.)
Violation Division: Los Angeles County Fire Department
Violation Program: HW
Violation Source: CERS

Site ID: 116886
Site Name: FLEXFIRM HOLDINGS, LLC
Violation Date: 12-17-2018
Citation: 22 CCR 11 66261.7 - California Code of Regulations, Title 22, Chapter 11, Section(s) 66261.7
Violation Description: Failure to manage empty containers greater than 5 gallons in capacity that previously held a hazardous material/waste in accordance with 22 CCR 11 66261.7 including but not limited to the following: (e)(2)By reclaiming its scrap value onsite or shipping the container or inner liner to a person who reclaims its scrap value; or (3) By reconditioning or re manufacturing the container or inner liner onsite for subsequent reuse, or shipping the container or inner liner to a person who reconditions or re-manufactures the container or inner liner; or (4) By shipping the container or inner liner to a supplier or to another intermediate collection location for accumulation prior to managing the container or inner liner pursuant to subsections (e)(2) or (e)(3) of 22 CCR 11 66261.7; or (i) By shipping the container or inner liner back to the supplier for the purpose of being refilled. (f) A container or an inner liner removed from a container larger than five gallons in capacity which is managed pursuant to subsection (e) of 22 CCR 11 66261.7 shall be marked with the date it has been emptied and shall be managed within one year of being emptied.
Violation Notes: Returned to compliance on 01/03/2019. OBSERVATION: 5+ empty 55 gallon drums were observed near building 1 an 2 without proper labels. CORRECTIVE ACTION: Submit photos/documentation to this department demonstrating that the empty containers listed above have been marked with the date they were emptied and are being properly managed pursuant to 22 CCR 11 66261.7.

Map ID
Direction
Distance
Elevation

MAP FINDINGS

Site

Database(s)

EDR ID Number
EPA ID Number

FLEXFIRM PRODS (Continued)

1000439271

Violation Division: Los Angeles County Fire Department
Violation Program: HW
Violation Source: CERS

Site ID: 116886
Site Name: FLEXFIRM HOLDINGS, LLC
Violation Date: 12-17-2018
Citation: 22 CCR 12 66262.34(f) - California Code of Regulations, Title 22, Chapter 12, Section(s) 66262.34(f)
Violation Description: Failure to properly label hazardous waste accumulation containers and portable tanks with the following requirements: "Hazardous Waste", name and address of the generator, physical and chemical characteristics of the Hazardous Waste, and starting accumulation date.
Violation Notes: Returned to compliance on 12/17/2018. OBSERVATION: 1 x 55 gallon drum Methyl Ethyl Ketone hazardous waste located in building 2 was observed without a hazardous waste label. Labels provided and corrected on site. CORRECTIVE ACTION: Submit a photo to the CUPA demonstrating that the container listed above has been properly labeled.

Violation Division: Los Angeles County Fire Department
Violation Program: HW
Violation Source: CERS

Site ID: 116886
Site Name: FLEXFIRM HOLDINGS, LLC
Violation Date: 09-19-2016
Citation: HSC 6.95 25508(a)(1) - California Health and Safety Code, Chapter 6.95, Section(s) 25508(a)(1)
Violation Description: Failure to complete and electronically submit hazardous material inventory information for all reportable hazardous materials on site at or above reportable quantities.
Violation Notes: Returned to compliance on 10/26/2016. OBSERVATION: The facility has not submitted the Hazardous Materials Inventory Chemical Description page for 100 plus 55 gallon drums of coating materials, 10-55 gallon plasticize, 2 - 8 gallon Propane for the forklift & approximately 10,000 lbs of PVC resin on the CERS. CORRECTIVE ACTION: Complete and submit the Hazardous Materials Inventory Chemical Description page for all materials listed above electronically in the California Environmental Reporting System (CERS).

Violation Division: Los Angeles County Fire Department
Violation Program: HMRRP
Violation Source: CERS

Site ID: 116886
Site Name: FLEXFIRM HOLDINGS, LLC
Violation Date: 09-19-2016
Citation: 22 CCR 12 66262.34(f) - California Code of Regulations, Title 22, Chapter 12, Section(s) 66262.34(f)
Violation Description: Failure to properly label hazardous waste accumulation containers and portable tanks with the following requirements: "Hazardous Waste", name and address of the generator, physical and chemical characteristics of the Hazardous Waste, and starting accumulation date.
Violation Notes: Returned to compliance on 03/29/2017. OBSERVATION: Observed several drums of hazardous waste coating material and solvent contaminated solid without proper labels. All hazardous waste containers shall be marked with the following information: 1) the words G Hazardous WasteG

Map ID
Direction
Distance
Elevation

MAP FINDINGS

Site

Database(s)

EDR ID Number
EPA ID Number

FLEXFIRM PRODS (Continued)

1000439271

; 2) name and address of generator; 3) hazardous properties; 4) physical state; 5) composition (contents); 6) accumulation start date.
CORRECTIVE ACTION: Immediately label these containers and ensure that all hazardous waste containers are marked with all the required information.

Violation Division: Los Angeles County Fire Department
Violation Program: HW
Violation Source: CERS

Site ID: 116886
Site Name: FLEXFIRM HOLDINGS, LLC
Violation Date: 12-17-2020
Citation: HSC 6.95 25508(a)(3) - California Health and Safety Code, Chapter 6.95, Section(s) 25508(a)(3)

Violation Description: Failure to complete and electronically submit hazardous material inventory information for all reportable hazardous materials on site at or above reportable quantities.

Violation Notes: Returned to compliance on 01/15/2021. OBSERVATION: The business failed to electronically submit complete and accurate chemical inventory information for all hazardous materials on site at or above reportable quantities. CORRECTIVE ACTION: Electronically submit complete and accurate chemical inventory information for all hazardous materials on site at or above reportable quantities.

Violation Division: Los Angeles County Fire Department
Violation Program: HMRRP
Violation Source: CERS

Site ID: 116886
Site Name: FLEXFIRM HOLDINGS, LLC
Violation Date: 09-19-2016
Citation: HSC 6.95 Multiple - California Health and Safety Code, Chapter 6.95, Section(s) Multiple

Violation Description: Business Plan Program - Operations/Maintenance - General
Violation Notes: Returned to compliance on 10/26/2016. OBSERVATION: Owner/Operator failed to adequately label hazardous materials. Observed 100 plus 55 gallon drums of mix coating material in the storage yard, 5 - 55 gallon drums of latex by the sewing warehouse without proper label. CORRECTIVE ACTION: Hazardous materials that are mislabeled or not adequately labeled must be properly labeled within 10 days or be managed as a hazardous waste. 22 CCR11 66261.2(f)

Violation Division: Los Angeles County Fire Department
Violation Program: HMRRP
Violation Source: CERS

Evaluation:
Eval General Type: Other/Unknown
Eval Date: 01-03-2019
Violations Found: No
Eval Type: Other, not routine, done by local agency
Eval Notes: Not reported
Eval Division: Los Angeles County Fire Department
Eval Program: HW
Eval Source: CERS

Eval General Type: Other/Unknown
Eval Date: 03-29-2017
Violations Found: No

Map ID
Direction
Distance
Elevation

MAP FINDINGS

Site

Database(s)

EDR ID Number
EPA ID Number

FLEXFIRM PRODS (Continued)

1000439271

Eval Type: Other, not routine, done by local agency
Eval Notes: Not reported
Eval Division: Los Angeles County Fire Department
Eval Program: HW
Eval Source: CERS

Eval General Type: Compliance Evaluation Inspection
Eval Date: 09-19-2016
Violations Found: Yes
Eval Type: Routine done by local agency
Eval Notes: Not reported
Eval Division: Los Angeles County Fire Department
Eval Program: HW
Eval Source: CERS

Eval General Type: Compliance Evaluation Inspection
Eval Date: 09-19-2016
Violations Found: Yes
Eval Type: Routine done by local agency
Eval Notes: Barry Eichorn
Eval Division: Los Angeles County Fire Department
Eval Program: HMRRP
Eval Source: CERS

Eval General Type: Compliance Evaluation Inspection
Eval Date: 12-17-2018
Violations Found: No
Eval Type: Routine done by local agency
Eval Notes: Albert Castillo, General Manager
Eval Division: Los Angeles County Fire Department
Eval Program: HMRRP
Eval Source: CERS

Eval General Type: Compliance Evaluation Inspection
Eval Date: 12-17-2018
Violations Found: Yes
Eval Type: Routine done by local agency
Eval Notes: Albert Castillo, General Manager
Eval Division: Los Angeles County Fire Department
Eval Program: HW
Eval Source: CERS

Eval General Type: Compliance Evaluation Inspection
Eval Date: 12-17-2020
Violations Found: Yes
Eval Type: Routine done by local agency
Eval Notes: Not reported
Eval Division: Los Angeles County Fire Department
Eval Program: HW
Eval Source: CERS

Eval General Type: Compliance Evaluation Inspection
Eval Date: 12-17-2020
Violations Found: Yes
Eval Type: Routine done by local agency
Eval Notes: Albert Castillo, GM
Eval Division: Los Angeles County Fire Department

Map ID
Direction
Distance
Elevation

MAP FINDINGS

Site

Database(s)

EDR ID Number
EPA ID Number

FLEXFIRM PRODS (Continued)

1000439271

Eval Program: HMRRP
Eval Source: CERS

Coordinates:
Site ID: 116886
Facility Name: FLEXFIRM HOLDINGS, LLC
Env Int Type Code: HWG
Program ID: 10286299
Coord Name: Not reported
Ref Point Type Desc: Center of a facility or station.
Latitude: 34.055090
Longitude: -118.059270

Affiliation:
Affiliation Type Desc: CUPA District
Entity Name: Los Angeles County Fire
Entity Title: Not reported
Affiliation Address: 5825 Rickenbacker Road
Affiliation City: Commerce
Affiliation State: CA
Affiliation Country: Not reported
Affiliation Zip: 90040-3027
Affiliation Phone: (323) 890-4000

Affiliation Type Desc: Document Preparer
Entity Name: ALBERT CASTILLO
Entity Title: Not reported
Affiliation Address: Not reported
Affiliation City: Not reported
Affiliation State: Not reported
Affiliation Country: Not reported
Affiliation Zip: Not reported
Affiliation Phone: Not reported

Affiliation Type Desc: Facility Mailing Address
Entity Name: Mailing Address
Entity Title: Not reported
Affiliation Address: 2300 N CHICO AVE
Affiliation City: SOUTH EL MONTE
Affiliation State: CA
Affiliation Country: Not reported
Affiliation Zip: 91733
Affiliation Phone: Not reported

Affiliation Type Desc: Operator
Entity Name: ALBERT CASTILLO
Entity Title: Not reported
Affiliation Address: Not reported
Affiliation City: Not reported
Affiliation State: Not reported
Affiliation Country: Not reported
Affiliation Zip: Not reported
Affiliation Phone: (626) 448-7627

Affiliation Type Desc: Public Contact
Entity Name: BARRY EICHORN

Map ID
Direction
Distance
Elevation

MAP FINDINGS

Site

Database(s)

EDR ID Number
EPA ID Number

FLEXFIRM PRODS (Continued)

1000439271

Entity Title: Not reported
Affiliation Address: Not reported
Affiliation City: Not reported
Affiliation State: Not reported
Affiliation Country: Not reported
Affiliation Zip: 91733
Affiliation Phone: 6264487627

Affiliation Type Desc: Technical Contact
Entity Name: BARRY EICHORN
Entity Title: Not reported
Affiliation Address: Not reported
Affiliation City: Not reported
Affiliation State: Not reported
Affiliation Country: Not reported
Affiliation Zip: 91733
Affiliation Phone: 6264487627

Affiliation Type Desc: Company Official
Entity Name: Barry Eichorn
Entity Title: President
Affiliation Address: Not reported
Affiliation City: Not reported
Affiliation State: Not reported
Affiliation Country: Not reported
Affiliation Zip: 91733
Affiliation Phone: Not reported

Affiliation Type Desc: Legal Owner
Entity Name: FLEXFIRM HOLDINGS, LLC
Entity Title: Not reported
Affiliation Address: 2300 N CHICO AVE
Affiliation City: SOUTH EL MONTE
Affiliation State: CA
Affiliation Country: United States
Affiliation Zip: 91733
Affiliation Phone: (626) 448-7627

Affiliation Type Desc: Environmental Contact
Entity Name: ALBERT CASTILLO
Entity Title: Not reported
Affiliation Address: 2300 N CHICO AVE
Affiliation City: SOUTH EL MONTE
Affiliation State: CA
Affiliation Country: Not reported
Affiliation Zip: 91733
Affiliation Phone: Not reported

Affiliation Type Desc: Identification Signer
Entity Name: ALBERT CASTILLO
Entity Title: GEN MANAGER
Affiliation Address: Not reported
Affiliation City: Not reported
Affiliation State: Not reported
Affiliation Country: Not reported
Affiliation Zip: Not reported
Affiliation Phone: Not reported

Map ID
Direction
Distance
Elevation

MAP FINDINGS

Site

Database(s)

EDR ID Number
EPA ID Number

FLEXFIRM PRODS (Continued)

1000439271

Affiliation Type Desc: Parent Corporation
Entity Name: FLEXFIRM HOLDINGS LLC
Entity Title: Not reported
Affiliation Address: Not reported
Affiliation City: Not reported
Affiliation State: Not reported
Affiliation Country: Not reported
Affiliation Zip: Not reported
Affiliation Phone: Not reported

Name: FLEXFIRM HOLDINGS, LLC
Address: 2300 N CHICO AVE
City,State,Zip: SOUTH EL MONTE, CA 91733
Site ID: 116886
CERS ID: 10286299
CERS Description: Chemical Storage Facilities

Violations:

Site ID: 116886
Site Name: FLEXFIRM HOLDINGS, LLC
Violation Date: 12-17-2020
Citation: 22 CCR 12 66262.34(f) - California Code of Regulations, Title 22, Chapter 12, Section(s) 66262.34(f)
Violation Description: Failure to properly label hazardous waste accumulation containers and portable tanks with the following requirements: "Hazardous Waste", name and address of the generator, physical and chemical characteristics of the Hazardous Waste, and starting accumulation date.
Violation Notes: Returned to compliance on 12/17/2020. OBSERVATION: 1x 55 gallon drum of waste MEK located in the production area was observed without a hazardous waste label. CORRECTIVE ACTION: Submit a photo to the CUPA demonstrating that the container listed above has been properly labeled. (Corrected during inspection.)
Violation Division: Los Angeles County Fire Department
Violation Program: HW
Violation Source: CERS

Site ID: 116886
Site Name: FLEXFIRM HOLDINGS, LLC
Violation Date: 12-17-2018
Citation: 22 CCR 11 66261.7 - California Code of Regulations, Title 22, Chapter 11, Section(s) 66261.7
Violation Description: Failure to manage empty containers greater than 5 gallons in capacity that previously held a hazardous material/waste in accordance with 22 CCR 11 66261.7 including but not limited to the following: (e)(2)By reclaiming its scrap value onsite or shipping the container or inner liner to a person who reclaims its scrap value; or (3) By reconditioning or re manufacturing the container or inner liner onsite for subsequent reuse, or shipping the container or inner liner to a person who reconditions or re-manufactures the container or inner liner; or (4) By shipping the container or inner liner to a supplier or to another intermediate collection location for accumulation prior to managing the container or inner liner pursuant to subsections (e)(2) or (e)(3) of 22 CCR 11 66261.7; or (i) By shipping the container or inner liner back to the supplier for the purpose of being refilled. (f) A container or an inner liner removed from a container larger than five gallons in capacity which is managed pursuant to

Map ID
Direction
Distance
Elevation

MAP FINDINGS

Site

Database(s)

EDR ID Number
EPA ID Number

FLEXFIRM PRODS (Continued)

1000439271

Violation Notes: subsection (e) of 22 CCR 11 66261.7 shall be marked with the date it has been emptied and shall be managed within one year of being emptied.
Returned to compliance on 01/03/2019. OBSERVATION: 5+ empty 55 gallon drums were observed near building 1 an 2 without proper labels.
CORRECTIVE ACTION: Submit photos/documentation to this department demonstrating that the empty containers listed above have been marked with the date they were emptied and are being properly managed pursuant to 22 CCR 11 66261.7.

Violation Division: Los Angeles County Fire Department
Violation Program: HW
Violation Source: CERS

Site ID: 116886
Site Name: FLEXFIRM HOLDINGS, LLC
Violation Date: 12-17-2018
Citation: 22 CCR 12 66262.34(f) - California Code of Regulations, Title 22, Chapter 12, Section(s) 66262.34(f)

Violation Description: Failure to properly label hazardous waste accumulation containers and portable tanks with the following requirements: "Hazardous Waste", name and address of the generator, physical and chemical characteristics of the Hazardous Waste, and starting accumulation date.

Violation Notes: Returned to compliance on 12/17/2018. OBSERVATION: 1 x 55 gallon drum Methyl Ethyl Ketone hazardous waste located in building 2 was observed without a hazardous waste label. Labels provided and corrected on site. CORRECTIVE ACTION: Submit a photo to the CUPA demonstrating that the container listed above has been properly labeled.

Violation Division: Los Angeles County Fire Department
Violation Program: HW
Violation Source: CERS

Site ID: 116886
Site Name: FLEXFIRM HOLDINGS, LLC
Violation Date: 09-19-2016
Citation: HSC 6.95 25508(a)(1) - California Health and Safety Code, Chapter 6.95, Section(s) 25508(a)(1)

Violation Description: Failure to complete and electronically submit hazardous material inventory information for all reportable hazardous materials on site at or above reportable quantities.

Violation Notes: Returned to compliance on 10/26/2016. OBSERVATION: The facility has not submitted the Hazardous Materials Inventory Chemical Description page for 100 plus 55 gallon drums of coating materials, 10-55 gallon plasticize, 2 - 8 gallon Propane for the forklift & approximately 10,000 lbs of PVC resin on the CERS. CORRECTIVE ACTION: Complete and submit the Hazardous Materials Inventory Chemical Description page for all materials listed above electronically in the California Environmental Reporting System (CERS).

Violation Division: Los Angeles County Fire Department
Violation Program: HMRRP
Violation Source: CERS

Site ID: 116886
Site Name: FLEXFIRM HOLDINGS, LLC
Violation Date: 09-19-2016
Citation: 22 CCR 12 66262.34(f) - California Code of Regulations, Title 22, Chapter 12, Section(s) 66262.34(f)

Map ID
Direction
Distance
Elevation

MAP FINDINGS

Site

Database(s)

EDR ID Number
EPA ID Number

FLEXFIRM PRODS (Continued)

1000439271

Violation Description: Failure to properly label hazardous waste accumulation containers and portable tanks with the following requirements: "Hazardous Waste", name and address of the generator, physical and chemical characteristics of the Hazardous Waste, and starting accumulation date.

Violation Notes: Returned to compliance on 03/29/2017. OBSERVATION: Observed several drums of hazardous waste coating material and solvent contaminated solid without proper labels. All hazardous waste containers shall be marked with the following information: 1) the words G Hazardous WasteG ; 2) name and address of generator; 3) hazardous properties; 4) physical state; 5) composition (contents); 6) accumulation start date. CORRECTIVE ACTION: Immediately label these containers and ensure that all hazardous waste containers are marked with all the required information.

Violation Division: Los Angeles County Fire Department
Violation Program: HW
Violation Source: CERS

Site ID: 116886
Site Name: FLEXFIRM HOLDINGS, LLC
Violation Date: 12-17-2020
Citation: HSC 6.95 25508(a)(3) - California Health and Safety Code, Chapter 6.95, Section(s) 25508(a)(3)

Violation Description: Failure to complete and electronically submit hazardous material inventory information for all reportable hazardous materials on site at or above reportable quantities.

Violation Notes: Returned to compliance on 01/15/2021. OBSERVATION: The business failed to electronically submit complete and accurate chemical inventory information for all hazardous materials on site at or above reportable quantities. CORRECTIVE ACTION: Electronically submit complete and accurate chemical inventory information for all hazardous materials on site at or above reportable quantities.

Violation Division: Los Angeles County Fire Department
Violation Program: HMRRP
Violation Source: CERS

Site ID: 116886
Site Name: FLEXFIRM HOLDINGS, LLC
Violation Date: 09-19-2016
Citation: HSC 6.95 Multiple - California Health and Safety Code, Chapter 6.95, Section(s) Multiple

Violation Description: Business Plan Program - Operations/Maintenance - General
Violation Notes: Returned to compliance on 10/26/2016. OBSERVATION: Owner/Operator failed to adequately label hazardous materials. Observed 100 plus 55 gallon drums of mix coating material in the storage yard, 5 - 55 gallon drums of latex by the sewing warehouse without proper label. CORRECTIVE ACTION: Hazardous materials that are mislabeled or not adequately labeled must be properly labeled within 10 days or be managed as a hazardous waste. 22 CCR11 66261.2(f)

Violation Division: Los Angeles County Fire Department
Violation Program: HMRRP
Violation Source: CERS

Evaluation:
Eval General Type: Other/Unknown
Eval Date: 01-03-2019
Violations Found: No

Map ID
Direction
Distance
Elevation

MAP FINDINGS

Site

Database(s)

EDR ID Number
EPA ID Number

FLEXFIRM PRODS (Continued)

1000439271

Eval Type: Other, not routine, done by local agency
Eval Notes: Not reported
Eval Division: Los Angeles County Fire Department
Eval Program: HW
Eval Source: CERS

Eval General Type: Other/Unknown
Eval Date: 03-29-2017
Violations Found: No
Eval Type: Other, not routine, done by local agency
Eval Notes: Not reported
Eval Division: Los Angeles County Fire Department
Eval Program: HW
Eval Source: CERS

Eval General Type: Compliance Evaluation Inspection
Eval Date: 09-19-2016
Violations Found: Yes
Eval Type: Routine done by local agency
Eval Notes: Not reported
Eval Division: Los Angeles County Fire Department
Eval Program: HW
Eval Source: CERS

Eval General Type: Compliance Evaluation Inspection
Eval Date: 09-19-2016
Violations Found: Yes
Eval Type: Routine done by local agency
Eval Notes: Barry Eichorn
Eval Division: Los Angeles County Fire Department
Eval Program: HMRRP
Eval Source: CERS

Eval General Type: Compliance Evaluation Inspection
Eval Date: 12-17-2018
Violations Found: No
Eval Type: Routine done by local agency
Eval Notes: Albert Castillo, General Manager
Eval Division: Los Angeles County Fire Department
Eval Program: HMRRP
Eval Source: CERS

Eval General Type: Compliance Evaluation Inspection
Eval Date: 12-17-2018
Violations Found: Yes
Eval Type: Routine done by local agency
Eval Notes: Albert Castillo, General Manager
Eval Division: Los Angeles County Fire Department
Eval Program: HW
Eval Source: CERS

Eval General Type: Compliance Evaluation Inspection
Eval Date: 12-17-2020
Violations Found: Yes
Eval Type: Routine done by local agency
Eval Notes: Not reported
Eval Division: Los Angeles County Fire Department

Map ID
Direction
Distance
Elevation

MAP FINDINGS

Site

Database(s)

EDR ID Number
EPA ID Number

FLEXFIRM PRODS (Continued)

1000439271

Eval Program: HW
Eval Source: CERS

Eval General Type: Compliance Evaluation Inspection
Eval Date: 12-17-2020
Violations Found: Yes
Eval Type: Routine done by local agency
Eval Notes: Albert Castillo, GM
Eval Division: Los Angeles County Fire Department
Eval Program: HMRRP
Eval Source: CERS

Coordinates:
Site ID: 116886
Facility Name: FLEXFIRM HOLDINGS, LLC
Env Int Type Code: HWG
Program ID: 10286299
Coord Name: Not reported
Ref Point Type Desc: Center of a facility or station.
Latitude: 34.055090
Longitude: -118.059270

Affiliation:
Affiliation Type Desc: CUPA District
Entity Name: Los Angeles County Fire
Entity Title: Not reported
Affiliation Address: 5825 Rickenbacker Road
Affiliation City: Commerce
Affiliation State: CA
Affiliation Country: Not reported
Affiliation Zip: 90040-3027
Affiliation Phone: (323) 890-4000

Affiliation Type Desc: Document Preparer
Entity Name: ALBERT CASTILLO
Entity Title: Not reported
Affiliation Address: Not reported
Affiliation City: Not reported
Affiliation State: Not reported
Affiliation Country: Not reported
Affiliation Zip: Not reported
Affiliation Phone: Not reported

Affiliation Type Desc: Facility Mailing Address
Entity Name: Mailing Address
Entity Title: Not reported
Affiliation Address: 2300 N CHICO AVE
Affiliation City: SOUTH EL MONTE
Affiliation State: CA
Affiliation Country: Not reported
Affiliation Zip: 91733
Affiliation Phone: Not reported

Affiliation Type Desc: Operator
Entity Name: ALBERT CASTILLO
Entity Title: Not reported

Map ID
Direction
Distance
Elevation

MAP FINDINGS

Site

Database(s)

EDR ID Number
EPA ID Number

FLEXFIRM PRODS (Continued)

1000439271

Affiliation Address: Not reported
Affiliation City: Not reported
Affiliation State: Not reported
Affiliation Country: Not reported
Affiliation Zip: Not reported
Affiliation Phone: (626) 448-7627

Affiliation Type Desc: Public Contact
Entity Name: BARRY EICHORN
Entity Title: Not reported
Affiliation Address: Not reported
Affiliation City: Not reported
Affiliation State: Not reported
Affiliation Country: Not reported
Affiliation Zip: 91733
Affiliation Phone: 6264487627

Affiliation Type Desc: Technical Contact
Entity Name: BARRY EICHORN
Entity Title: Not reported
Affiliation Address: Not reported
Affiliation City: Not reported
Affiliation State: Not reported
Affiliation Country: Not reported
Affiliation Zip: 91733
Affiliation Phone: 6264487627

Affiliation Type Desc: Company Official
Entity Name: Barry Eichorn
Entity Title: President
Affiliation Address: Not reported
Affiliation City: Not reported
Affiliation State: Not reported
Affiliation Country: Not reported
Affiliation Zip: 91733
Affiliation Phone: Not reported

Affiliation Type Desc: Legal Owner
Entity Name: FLEXFIRM HOLDINGS, LLC
Entity Title: Not reported
Affiliation Address: 2300 N CHICO AVE
Affiliation City: SOUTH EL MONTE
Affiliation State: CA
Affiliation Country: United States
Affiliation Zip: 91733
Affiliation Phone: (626) 448-7627

Affiliation Type Desc: Environmental Contact
Entity Name: ALBERT CASTILLO
Entity Title: Not reported
Affiliation Address: 2300 N CHICO AVE
Affiliation City: SOUTH EL MONTE
Affiliation State: CA
Affiliation Country: Not reported
Affiliation Zip: 91733
Affiliation Phone: Not reported

Map ID
Direction
Distance
Elevation

MAP FINDINGS

Site

Database(s)

EDR ID Number
EPA ID Number

FLEXFIRM PRODS (Continued)

1000439271

Affiliation Type Desc: Identification Signer
Entity Name: ALBERT CASTILLO
Entity Title: GEN MANAGER
Affiliation Address: Not reported
Affiliation City: Not reported
Affiliation State: Not reported
Affiliation Country: Not reported
Affiliation Zip: Not reported
Affiliation Phone: Not reported

Affiliation Type Desc: Parent Corporation
Entity Name: FLEXFIRM HOLDINGS LLC
Entity Title: Not reported
Affiliation Address: Not reported
Affiliation City: Not reported
Affiliation State: Not reported
Affiliation Country: Not reported
Affiliation Zip: Not reported
Affiliation Phone: Not reported

Name: FLEXFIRM PRODUCTS, INC
Address: 2300 N. CHICO AVE.
City,State,Zip: SOUTH EL MONTE, CA 91733-1611
Site ID: 468251
CERS ID: 110000477724
CERS Description: US EPA Air Emission Inventory System (EIS)

Affiliation:

Affiliation Type Desc: Environmental Contact
Entity Name: BARRY EICHORN
Entity Title: Not reported
Affiliation Address: 2300 N CHICO AVE
Affiliation City: SOUTHELMONTE
Affiliation State: Not reported
Affiliation Country: Not reported
Affiliation Zip: Not reported
Affiliation Phone: Not reported

Affiliation Type Desc: Public Contact
Entity Name: BARRY EICHORN
Entity Title: Not reported
Affiliation Address: Not reported
Affiliation City: Not reported
Affiliation State: Not reported
Affiliation Country: Not reported
Affiliation Zip: Not reported
Affiliation Phone: Not reported

Affiliation Type Desc: Property Owner
Entity Name: FLEXFIRM PROD
Entity Title: Not reported
Affiliation Address: 2300 CHICO AVE
Affiliation City: SOUTHELMONTE
Affiliation State: Not reported
Affiliation Country: Not reported
Affiliation Zip: Not reported
Affiliation Phone: Not reported

Map ID
 Direction
 Distance
 Elevation

MAP FINDINGS

Site

Database(s)

EDR ID Number
 EPA ID Number

I99
 South
 < 1/8
 0.118 mi.
 622 ft.

MAVERICK MACHINERY CO.
2440 ROSEMEAD BLVD
SOUTH EL MONTE, CA 91733

WIP S106765736
N/A

Site 12 of 13 in cluster I

Relative:
Lower
Actual:
239 ft.

WIP:
 Name: MAVERICK MACHINERY CO.
 Address: 2440 Rosemead Blvd
 City,State,Zip: SOUTH EL MONTE, CA 91733
 Region: 4
 File Number: 107.1129
File Status: Not reported
 Staff: UNIDENTIFIED
 Facility Suite: A

L100
 SE
 < 1/8
 0.118 mi.
 624 ft.

PHIL S AUTO SALVAGE
2405 CHICO AVE
SOUTH EL MONTE, CA 91733

WIP S106765873
CIWQS N/A

Site 8 of 15 in cluster L

Relative:
Higher
Actual:
243 ft.

WIP:
 Name: PHIL'S AUTO SALVAGE
 Address: 2405 Chico Ave
 City,State,Zip: SOUTH EL MONTE, CA 91733
 Region: 4
 File Number: 107.1365
File Status: Historical
 Staff: UNIDENTIFIED
 Facility Suite: Not reported

CIWQS:
 Name: PHIL S AUTO SALVAGE
 Address: 2405 CHICO AVE
 City,State,Zip: SOUTH EL MONTE, CA 91733
 Agency: Juan Valadez
 Agency Address: 2405 Chico Ave, South El Monte, CA 91733
 Place/Project Type: Industrial - Motor Vehicle Parts, Used
 SIC/NAICS: 5015
 Region: 4
 Program: INDSTW
 Regulatory Measure Status: Terminated
 Regulatory Measure Type: Storm water industrial
 Order Number: 2014-0057-DWQ
 WDID: 4 19I010270
 NPDES Number: CAS000001
 Adoption Date: 01/01/1900
 Effective Date: 07/07/1993
 Termination Date: 08/28/2015
 Expiration/Review Date: 01/01/1900
 Design Flow: Not reported
 Major/Minor: Not reported
 Complexity: Not reported
 TTWQ: Not reported
 Enforcement Actions within 5 years: 0
 Violations within 5 years: 0
 Latitude: 34.05677
 Longitude: -118.06004

Map ID
 Direction
 Distance
 Elevation

MAP FINDINGS

EDR ID Number
 EPA ID Number

Map ID Direction Distance Elevation	Site	Database(s)	EDR ID Number EPA ID Number
L101 SE < 1/8 0.120 mi. 632 ft. Relative: Higher Actual: 243 ft.	MONTEREY CASKET CO 2404 CHICO AVE SOUTH EL MONTE, CA 91733 Site 9 of 15 in cluster L CERS HAZ WASTE: Name: MONTEREY CASKET CO Address: 2404 CHICO AVE City,State,Zip: SOUTH EL MONTE, CA 91733 Site ID: 49978 CERS ID: 10306675 CERS Description: Hazardous Waste Generator Violations: Site ID: 49978 Site Name: MONTEREY CASKET CO Violation Date: 06-26-2013 Citation: HSC 6.67 Multiple - California Health and Safety Code, Chapter 6.67, Section(s) Multiple Violation Description: Haz Waste Generator Program - Administration/Documentation - General Violation Notes: HSC 25404 Submit to CERS Violation Division: Los Angeles County Fire Department Violation Program: HW Violation Source: CERS Site ID: 49978 Site Name: MONTEREY CASKET CO Violation Date: 10-13-2016 Citation: HSC 6.5 Multiple - California Health and Safety Code, Chapter 6.5, Section(s) Multiple Violation Description: Hazardous Waste Generator Program - Administration/Documentation - General Violation Notes: Returned to compliance on 02/13/2017. OBSERVATION: Owner/Operator failed to submit the hazardous waste notification electronically to CERS. CORRECTIVE ACTION: Owner/Operator shall submit a notification of hazardous waste generated by the facility in accordance with HSC 25128 electronically to CERS. HSC 25404(e)(4) No later than three years after the statewide information management system is established, each CUPA, PA, and regulated business shall report program data electronically. The secretary shall work with the CUPAs to develop a phased in schedule for the electronic collection and submittal of information to be included in the statewide information management system, giving first priority to information relating to those chemicals determined by the secretary to be of greatest concern. The secretary, in making this determination shall consult with the CUPAs, the California Emergency Management Agency, the State Fire Marshal, and the boards, departments, and offices within the California [Truncated] Violation Division: Los Angeles County Fire Department Violation Program: HW Violation Source: CERS Evaluation: Eval General Type: Other/Unknown Eval Date: 02-13-2017 Violations Found: No Eval Type: Other, not routine, done by local agency Eval Notes: CERS HW notification received; NOV abated.	CERS HAZ WASTE HAZNET HWTS	S113081258 N/A

Map ID
Direction
Distance
Elevation

MAP FINDINGS

Site

Database(s)

EDR ID Number
EPA ID Number

MONTEREY CASKET CO (Continued)

S113081258

Eval Division: Los Angeles County Fire Department
Eval Program: HW
Eval Source: CERS

Eval General Type: Compliance Evaluation Inspection
Eval Date: 06-26-2013
Violations Found: Yes
Eval Type: Routine done by local agency
Eval Notes: Inspected by J Rooney, HMS III Consent by B Bautista
Eval Division: Los Angeles County Fire Department
Eval Program: HW
Eval Source: CERS

Eval General Type: Compliance Evaluation Inspection
Eval Date: 07-28-2020
Violations Found: No
Eval Type: Routine done by local agency
Eval Notes: Belinda, Bautista Lopez, treasurer
Eval Division: Los Angeles County Fire Department
Eval Program: HW
Eval Source: CERS

Eval General Type: Compliance Evaluation Inspection
Eval Date: 10-13-2016
Violations Found: Yes
Eval Type: Routine done by local agency
Eval Notes: Belinda Bautista, Secretary
Eval Division: Los Angeles County Fire Department
Eval Program: HW
Eval Source: CERS

Affiliation:

Affiliation Type Desc: Environmental Contact
Entity Name: Clean Harbors
Entity Title: Not reported
Affiliation Address: 1737 E Denni St
Affiliation City: Wilmington
Affiliation State: CA
Affiliation Country: Not reported
Affiliation Zip: 90744
Affiliation Phone: Not reported

Affiliation Type Desc: Facility Mailing Address
Entity Name: Mailing Address
Entity Title: Not reported
Affiliation Address: 2404 CHICO AVE
Affiliation City: SOUTH EL MONTE
Affiliation State: CA
Affiliation Country: Not reported
Affiliation Zip: 91733
Affiliation Phone: Not reported

Affiliation Type Desc: Operator
Entity Name: Bernard Bautista
Entity Title: Not reported
Affiliation Address: Not reported
Affiliation City: Not reported

Map ID
Direction
Distance
Elevation

MAP FINDINGS

Site

Database(s)

EDR ID Number
EPA ID Number

MONTEREY CASKET CO (Continued)

S113081258

Affiliation State: Not reported
Affiliation Country: Not reported
Affiliation Zip: Not reported
Affiliation Phone: (626) 890-6951

Affiliation Type Desc: CUPA District
Entity Name: Los Angeles County Fire
Entity Title: Not reported
Affiliation Address: 5825 Rickenbacker Road
Affiliation City: Commerce
Affiliation State: CA
Affiliation Country: Not reported
Affiliation Zip: 90040-3027
Affiliation Phone: (323) 890-4000

Affiliation Type Desc: Legal Owner
Entity Name: Bernard Bautista
Entity Title: Not reported
Affiliation Address: 2404 CHICO AVE
Affiliation City: SOUTH EL MONTE
Affiliation State: CA
Affiliation Country: United States
Affiliation Zip: 91733
Affiliation Phone: (626) 448-6472

Affiliation Type Desc: Parent Corporation
Entity Name: MONTEREY CASKET CO
Entity Title: Not reported
Affiliation Address: Not reported
Affiliation City: Not reported
Affiliation State: Not reported
Affiliation Country: Not reported
Affiliation Zip: Not reported
Affiliation Phone: Not reported

HAZNET:

Name: MONTEREY CASKET CO
Address: 2404 CHICO AVE
Address 2: Not reported
City, State, Zip: SOUTH EL MONTE, CA 917331613
Contact: BERNARD BAUTISTA
Telephone: 6264486472
Mailing Name: Not reported
Mailing Address: 2404 CHICO AVE

Year: 2019
Gepaid: CAL000147749
TSD EPA ID: NED981723513
CA Waste Code: 352 - Other organic solids
Disposal Method: H141 - Storage, Bulking, And/Or Transfer Off Site--No Treatment/Reovery (H010-H129) Or (H131-H135)
Tons: 0.07500

Year: 2018
Gepaid: CAL000147749
TSD EPA ID: NED981723513

Map ID
Direction
Distance
Elevation

MAP FINDINGS

Site

Database(s)

EDR ID Number
EPA ID Number

MONTEREY CASKET CO (Continued)

S113081258

CA Waste Code:	352 - Other organic solids
Disposal Method:	H141 - Storage, Bulking, And/Or Transfer Off Site--No Treatment/Reovery (H010-H129) Or (H131-H135)
Tons:	0.07500
Year:	2016
Gepaid:	CAL000147749
TSD EPA ID:	ARD069748192
CA Waste Code:	352 - Other organic solids
Disposal Method:	H040 - Incineration--Thermal Destruction Other Than Use As A Fuel
Tons:	0.275
Year:	2015
Gepaid:	CAL000147749
TSD EPA ID:	ARD069748192
CA Waste Code:	352 - Other organic solids
Disposal Method:	H040 - Incineration--Thermal Destruction Other Than Use As A Fuel
Tons:	0.075
Year:	2015
Gepaid:	CAL000147749
TSD EPA ID:	TXD055141378
CA Waste Code:	352 - Other organic solids
Disposal Method:	H040 - Incineration--Thermal Destruction Other Than Use As A Fuel
Tons:	0.08
Year:	2014
Gepaid:	CAL000147749
TSD EPA ID:	NED981723513
CA Waste Code:	352 - Other organic solids
Disposal Method:	H040 - Incineration--Thermal Destruction Other Than Use As A Fuel
Tons:	0.1525
Year:	2014
Gepaid:	CAL000147749
TSD EPA ID:	TXD055141378
CA Waste Code:	352 - Other organic solids
Disposal Method:	H040 - Incineration--Thermal Destruction Other Than Use As A Fuel
Tons:	0.1
Year:	2013
Gepaid:	CAL000147749
TSD EPA ID:	ARD069748192
CA Waste Code:	352 - Other organic solids
Disposal Method:	H040 - Incineration--Thermal Destruction Other Than Use As A Fuel
Tons:	0.075
Year:	2013
Gepaid:	CAL000147749
TSD EPA ID:	TXD055141378
CA Waste Code:	352 - Other organic solids
Disposal Method:	H040 - Incineration--Thermal Destruction Other Than Use As A Fuel
Tons:	0.2
Year:	2012
Gepaid:	CAL000147749
TSD EPA ID:	TXD055141378

Map ID
Direction
Distance
Elevation

MAP FINDINGS

Site

Database(s)

EDR ID Number
EPA ID Number

MONTEREY CASKET CO (Continued)

S113081258

CA Waste Code: 352 - Other organic solids
Disposal Method: H040 - Incineration--Thermal Destruction Other Than Use As A Fuel
Tons: 0.21

[Click this hyperlink](#) while viewing on your computer to access 20 additional CA HAZNET: record(s) in the EDR Site Report.

Additional Info:

Year: 2014
Gen EPA ID: CAL000147749

Shipment Date: 20140725
Creation Date: 1/14/2015 22:14:51
Receipt Date: 20140804
Manifest ID: 007453138FLE
Trans EPA ID: MAD039322250
Trans Name: CLEAN HARBORS ENVIRONMENTAL SERVICES INC
Trans 2 EPA ID: AZR000513770
Trans 2 Name: SLT
TSDf EPA ID: TXD055141378
Trans Name: CLEAN HARBORS DEER PARK LLC
TSDf Alt EPA ID: Not reported
TSDf Alt Name: Not reported
Waste Code Description: 352 - Other organic solids
RCRA Code: D035
Meth Code: H040 - Incineration--Thermal Destruction Other Than Use As A Fuel
Quantity Tons: 0.1
Waste Quantity: 200
Quantity Unit: P
Additional Code 1: D001
Additional Code 2: Not reported
Additional Code 3: Not reported
Additional Code 4: Not reported
Additional Code 5: Not reported

Shipment Date: 20140401
Creation Date: 9/9/2014 22:15:03
Receipt Date: 20140410
Manifest ID: 006966064FLE
Trans EPA ID: MAD039322250
Trans Name: CLEAN HARBORS ENVIRONMENTAL SERVICES INC
Trans 2 EPA ID: AZR000508515
Trans 2 Name: SLT
TSDf EPA ID: NED981723513
Trans Name: CLEAN HARBORS ENV SERVICES INC
TSDf Alt EPA ID: Not reported
TSDf Alt Name: Not reported
Waste Code Description: 352 - Other organic solids
RCRA Code: D035
Meth Code: H040 - Incineration--Thermal Destruction Other Than Use As A Fuel
Quantity Tons: 0.1525
Waste Quantity: 305
Quantity Unit: P
Additional Code 1: D001
Additional Code 2: Not reported
Additional Code 3: Not reported

Map ID
Direction
Distance
Elevation

MAP FINDINGS

Site

Database(s)

EDR ID Number
EPA ID Number

MONTEREY CASKET CO (Continued)

S113081258

Additional Code 4: Not reported
Additional Code 5: Not reported

Additional Info:

Year: 2013
Gen EPA ID: CAL000147749

Shipment Date: 20131112
Creation Date: 3/31/2014 22:15:09
Receipt Date: 20131127
Manifest ID: 006964312FLE
Trans EPA ID: MAD039322250
Trans Name: CLEAN HARBORS ENVIRONMENTAL SERVICES INC
Trans 2 EPA ID: AZR000508515
Trans 2 Name: SLT
TSDf EPA ID: ARD069748192
Trans Name: CLEAN HARBORS EL DORADO LLC
TSDf Alt EPA ID: Not reported
TSDf Alt Name: Not reported
Waste Code Description: 352 - Other organic solids
RCRA Code: D035
Meth Code: H040 - Incineration--Thermal Destruction Other Than Use As A Fuel
Quantity Tons: 0.075
Waste Quantity: 150
Quantity Unit: P
Additional Code 1: D001
Additional Code 2: Not reported
Additional Code 3: Not reported
Additional Code 4: Not reported
Additional Code 5: Not reported

Shipment Date: 20130813
Creation Date: 1/24/2017 18:31:06
Receipt Date: 20130904
Manifest ID: 006105769FLE
Trans EPA ID: MAD039322250
Trans Name: CLEAN HARBORS ENVIRONMENTAL SERVICES INC
Trans 2 EPA ID: MAD039322250
Trans 2 Name: CLEAN HARBORS ENV SERVICES
TSDf EPA ID: ARD069748192
Trans Name: CLEAN HARBORS EL DORADO LLC
TSDf Alt EPA ID: Not reported
TSDf Alt Name: Not reported
Waste Code Description: 352 - Other organic solids
RCRA Code: D035
Meth Code: H040 - Incineration--Thermal Destruction Other Than Use As A Fuel
Quantity Tons: 0.0425
Waste Quantity: 85
Quantity Unit: P
Additional Code 1: D001
Additional Code 2: Not reported
Additional Code 3: Not reported
Additional Code 4: Not reported
Additional Code 5: Not reported

Shipment Date: 20130507
Creation Date: 10/8/2013 22:15:15

Map ID
Direction
Distance
Elevation

MAP FINDINGS

Site

Database(s)

EDR ID Number
EPA ID Number

MONTEREY CASKET CO (Continued)

S113081258

Receipt Date: 20130517
Manifest ID: 006066975FLE
Trans EPA ID: MAD039322250
Trans Name: CLEAN HARBORS ENVIRONMENTAL SERVICES INC
Trans 2 EPA ID: AZR000508515
Trans 2 Name: SLT
TSDf EPA ID: TXD055141378
Trans Name: CLEAN HARBORS DEER PARK LLC
TSDf Alt EPA ID: Not reported
TSDf Alt Name: Not reported
Waste Code Description: 352 - Other organic solids
RCRA Code: D035
Meth Code: H040 - Incineration--Thermal Destruction Other Than Use As A Fuel
Quantity Tons: 0.2
Waste Quantity: 400
Quantity Unit: P
Additional Code 1: D001
Additional Code 2: Not reported
Additional Code 3: Not reported
Additional Code 4: Not reported
Additional Code 5: Not reported

Additional Info:

Year: 2006
Gen EPA ID: CAL000147749

Shipment Date: 20060911
Creation Date: 5/6/2008 18:30:17
Receipt Date: 20061003
Manifest ID: 000394595FLE
Trans EPA ID: MAD039322250
Trans Name: CLEAN HARBORS ENV SERVICES INC
Trans 2 EPA ID: MAD039322250
Trans 2 Name: CLEAN HARBORS
TSDf EPA ID: ARD069748192
Trans Name: CLEAN HARBORS EL DORADO LLC
TSDf Alt EPA ID: Not reported
TSDf Alt Name: Not reported
Waste Code Description: 352 - Other organic solids
RCRA Code: D035
Meth Code: - Not reported
Quantity Tons: 0.125
Waste Quantity: 250
Quantity Unit: P
Additional Code 1: D001
Additional Code 2: Not reported
Additional Code 3: Not reported
Additional Code 4: Not reported
Additional Code 5: Not reported

Additional Info:

Year: 2016
Gen EPA ID: CAL000147749

Shipment Date: 20151027
Creation Date: 5/4/2016 22:15:36

Map ID
Direction
Distance
Elevation

MAP FINDINGS

Site

Database(s)

EDR ID Number
EPA ID Number

MONTEREY CASKET CO (Continued)

S113081258

Receipt Date: 20151111
Manifest ID: 008302848FLE
Trans EPA ID: MAD039322250
Trans Name: CLEAN HARBORS ENVIRONMENTAL SERVICE INC
Trans 2 EPA ID: MOR000501973
Trans 2 Name: R&R TRUCKING INC
TSDf EPA ID: ARD069748192
Trans Name: CLEAN HARBORS EL DORADO LLC
TSDf Alt EPA ID: Not reported
TSDf Alt Name: Not reported
Waste Code Description: 352 - Other organic solids
RCRA Code: D035
Meth Code: H040 - Incineration--Thermal Destruction Other Than Use As A Fuel
Quantity Tons: 0.075
Waste Quantity: 150
Quantity Unit: P
Additional Code 1: D001
Additional Code 2: Not reported
Additional Code 3: Not reported
Additional Code 4: Not reported
Additional Code 5: Not reported

Shipment Date: 20150303
Creation Date: 8/10/2015 22:15:28
Receipt Date: 20150310
Manifest ID: 008053148FLE
Trans EPA ID: MAD039322250
Trans Name: CLEAN HARBORS ENVIRONMENTAL SERVICES INC
Trans 2 EPA ID: MOR000501973
Trans 2 Name: R & R
TSDf EPA ID: TXD055141378
Trans Name: CLEAN HARBORS DEER PARK LLC
TSDf Alt EPA ID: Not reported
TSDf Alt Name: Not reported
Waste Code Description: 352 - Other organic solids
RCRA Code: D035
Meth Code: H040 - Incineration--Thermal Destruction Other Than Use As A Fuel
Quantity Tons: 0.08
Waste Quantity: 160
Quantity Unit: P
Additional Code 1: D001
Additional Code 2: Not reported
Additional Code 3: Not reported
Additional Code 4: Not reported
Additional Code 5: Not reported

Additional Info:

Year: 1998
Gen EPA ID: CAL000147749

Shipment Date: 19981229
Creation Date: 2/26/1999 0:00:00
Receipt Date: 19990106
Manifest ID: 98611990
Trans EPA ID: DER000000968
Trans Name: Not reported
Trans 2 EPA ID: DER000000273

Map ID
Direction
Distance
Elevation

MAP FINDINGS

Site

Database(s)

EDR ID Number
EPA ID Number

MONTEREY CASKET CO (Continued)

S113081258

Trans 2 Name: Not reported
TSDf EPA ID: CAD044429835
Trans Name: Not reported
TSDf Alt EPA ID: Not reported
TSDf Alt Name: Not reported
Waste Code Description: 352 - Other organic solids
RCRA Code: D035
Meth Code: D99 - Disposal, Other
Quantity Tons: 0.04
Waste Quantity: 80
Quantity Unit: P
Additional Code 1: Not reported
Additional Code 2: Not reported
Additional Code 3: Not reported
Additional Code 4: Not reported
Additional Code 5: Not reported

Shipment Date: 19981106
Creation Date: 1/5/1999 0:00:00
Receipt Date: 19981106
Manifest ID: 98611826
Trans EPA ID: DER000000968
Trans Name: Not reported
Trans 2 EPA ID: Not reported
Trans 2 Name: Not reported
TSDf EPA ID: CAD044429835
Trans Name: Not reported
TSDf Alt EPA ID: CAD044429835
TSDf Alt Name: Not reported
Waste Code Description: 352 - Other organic solids
RCRA Code: D035
Meth Code: D99 - Disposal, Other
Quantity Tons: 0.035
Waste Quantity: 70
Quantity Unit: P
Additional Code 1: Not reported
Additional Code 2: Not reported
Additional Code 3: Not reported
Additional Code 4: Not reported
Additional Code 5: Not reported

Additional Info:
Year: 2002
Gen EPA ID: CAL000147749

Shipment Date: 20020822
Creation Date: 1/28/2003 18:31:46
Receipt Date: 20020823
Manifest ID: 21830695
Trans EPA ID: OKD981588791
Trans Name: Not reported
Trans 2 EPA ID: Not reported
Trans 2 Name: Not reported
TSDf EPA ID: CAD044429835
Trans Name: Not reported
TSDf Alt EPA ID: Not reported
TSDf Alt Name: Not reported

Map ID
Direction
Distance
Elevation

MAP FINDINGS

Site

Database(s)

EDR ID Number
EPA ID Number

MONTEREY CASKET CO (Continued)

S113081258

Waste Code Description: 352 - Other organic solids
RCRA Code: D005
Meth Code: D99 - Disposal, Other
Quantity Tons: 0.06
Waste Quantity: 120
Quantity Unit: P
Additional Code 1: Not reported
Additional Code 2: Not reported
Additional Code 3: Not reported
Additional Code 4: Not reported
Additional Code 5: Not reported

Shipment Date: 20020620
Creation Date: 1/14/2003 18:31:21
Receipt Date: 20020624
Manifest ID: 21405977
Trans EPA ID: OKD981588791
Trans Name: Not reported
Trans 2 EPA ID: Not reported
Trans 2 Name: Not reported
TSDf EPA ID: CAD044429835
Trans Name: Not reported
TSDf Alt EPA ID: Not reported
TSDf Alt Name: Not reported
Waste Code Description: 352 - Other organic solids
RCRA Code: D035
Meth Code: D99 - Disposal, Other
Quantity Tons: 0.06
Waste Quantity: 120
Quantity Unit: P
Additional Code 1: Not reported
Additional Code 2: Not reported
Additional Code 3: Not reported
Additional Code 4: Not reported
Additional Code 5: Not reported

Additional Info:

Year: 2009
Gen EPA ID: CAL000147749

Shipment Date: 20091210
Creation Date: 6/29/2010 18:30:46
Receipt Date: 20091222
Manifest ID: 003012697FLE
Trans EPA ID: MAD039322250
Trans Name: CLEAN HARBORS ENVIRONMENTAL SERVICES INC
Trans 2 EPA ID: UTR000007708
Trans 2 Name: SLT EXPRESSWAY
TSDf EPA ID: TXD055141378
Trans Name: CLEAN HARBORS DEER PARK LP
TSDf Alt EPA ID: Not reported
TSDf Alt Name: Not reported
Waste Code Description: 352 - Other organic solids
RCRA Code: D035
Meth Code: H040 - Incineration--Thermal Destruction Other Than Use As A Fuel
Quantity Tons: 0.115
Waste Quantity: 230

Map ID
 Direction
 Distance
 Elevation

MAP FINDINGS

Site

Database(s)

EDR ID Number
 EPA ID Number

MONTEREY CASKET CO (Continued)

S113081258

Quantity Unit:	P
Additional Code 1:	D001
Additional Code 2:	Not reported
Additional Code 3:	Not reported
Additional Code 4:	Not reported
Additional Code 5:	Not reported
Shipment Date:	20090915
Creation Date:	3/5/2010 18:30:17
Receipt Date:	20090918
Manifest ID:	003013224FLE
Trans EPA ID:	MAD039322250
Trans Name:	CLEAN HARBORS ENVIRONMENTAL SERVICES INC
Trans 2 EPA ID:	MAD039322250
Trans 2 Name:	CLEAN HARBORS ENVIRONMENTAL SERVICES
TSDf EPA ID:	UTD981552177
Trans Name:	CLEAN HARBORS ARAGONITE LLC
TSDf Alt EPA ID:	Not reported
TSDf Alt Name:	Not reported
Waste Code Description:	352 - Other organic solids
RCRA Code:	D035
Meth Code:	H040 - Incineration--Thermal Destruction Other Than Use As A Fuel
Quantity Tons:	0.175
Waste Quantity:	350
Quantity Unit:	P
Additional Code 1:	D001
Additional Code 2:	Not reported
Additional Code 3:	Not reported
Additional Code 4:	Not reported
Additional Code 5:	Not reported
Shipment Date:	20090818
Creation Date:	3/5/2010 18:30:23
Receipt Date:	20090901
Manifest ID:	003013590FLE
Trans EPA ID:	MAD039322250
Trans Name:	CLEAN HARBORS ENVIRONMENTAL SERVICES INC
Trans 2 EPA ID:	UTR000007708
Trans 2 Name:	SLT EXPRESSWAY
TSDf EPA ID:	TXD055141378
Trans Name:	CLEAN HARBORS DEER PARK LP
TSDf Alt EPA ID:	Not reported
TSDf Alt Name:	Not reported
Waste Code Description:	352 - Other organic solids
RCRA Code:	D035
Meth Code:	H040 - Incineration--Thermal Destruction Other Than Use As A Fuel
Quantity Tons:	0.2
Waste Quantity:	400
Quantity Unit:	P
Additional Code 1:	D001
Additional Code 2:	Not reported
Additional Code 3:	Not reported
Additional Code 4:	Not reported
Additional Code 5:	Not reported
Shipment Date:	20090429
Creation Date:	9/15/2009 18:30:08

Map ID
Direction
Distance
Elevation

MAP FINDINGS

Site

Database(s)

EDR ID Number
EPA ID Number

MONTEREY CASKET CO (Continued)

S113081258

Receipt Date: 20090505
Manifest ID: 001204835FLE
Trans EPA ID: MAD039322250
Trans Name: CLEAN HARBORS ENVIRONMENTAL SERVICES INC
Trans 2 EPA ID: UTR000007708
Trans 2 Name: SLT EXPRESSWAY
TSDf EPA ID: TXD055141378
Trans Name: CLEAN HARBORS DEER PARK LP
TSDf Alt EPA ID: Not reported
TSDf Alt Name: Not reported
Waste Code Description: 352 - Other organic solids
RCRA Code: D035
Meth Code: H040 - Incineration--Thermal Destruction Other Than Use As A Fuel
Quantity Tons: 0.125
Waste Quantity: 250
Quantity Unit: P
Additional Code 1: D001
Additional Code 2: Not reported
Additional Code 3: Not reported
Additional Code 4: Not reported
Additional Code 5: Not reported

Additional Info:

Year: 2004
Gen EPA ID: CAL000147749

Shipment Date: 20040323
Creation Date: 10/14/2004 7:35:58
Receipt Date: 20040402
Manifest ID: 22910884
Trans EPA ID: NED986382133
Trans Name: SMITH SYSTEMS TRANSPORTATION
Trans 2 EPA ID: Not reported
Trans 2 Name: Not reported
TSDf EPA ID: CAD044429835
Trans Name: TERIS - WILMINGTON
TSDf Alt EPA ID: CAD044429835
TSDf Alt Name: Not reported
Waste Code Description: 352 - Other organic solids
RCRA Code: D035
Meth Code: D99 - Disposal, Other
Quantity Tons: 0.06
Waste Quantity: 120
Quantity Unit: P
Additional Code 1: Not reported
Additional Code 2: Not reported
Additional Code 3: Not reported
Additional Code 4: Not reported
Additional Code 5: Not reported

Additional Info:

Year: 2011
Gen EPA ID: CAL000147749

Shipment Date: 20111025
Creation Date: 3/26/2012 20:30:13

Map ID
Direction
Distance
Elevation

MAP FINDINGS

Site

Database(s)

EDR ID Number
EPA ID Number

MONTEREY CASKET CO (Continued)

S113081258

Receipt Date: 20111103
Manifest ID: 004790210FLE
Trans EPA ID: MAD039322250
Trans Name: CLEAN HARBORS ENVIRONMENTAL SERVICES INC
Trans 2 EPA ID: NED986382133
Trans 2 Name: SMITH SYSTEMS TRANS
TSDf EPA ID: NED981723513
Trans Name: CLEAN HARBORS ENV SERVICES INC
TSDf Alt EPA ID: Not reported
TSDf Alt Name: Not reported
Waste Code Description: 352 - Other organic solids
RCRA Code: D035
Meth Code: H040 - Incineration--Thermal Destruction Other Than Use As A Fuel
Quantity Tons: 0.075
Waste Quantity: 150
Quantity Unit: P
Additional Code 1: D001
Additional Code 2: Not reported
Additional Code 3: Not reported
Additional Code 4: Not reported
Additional Code 5: Not reported

Shipment Date: 20110804
Creation Date: 1/12/2012 18:30:25
Receipt Date: 20110816
Manifest ID: 004706855FLE
Trans EPA ID: MAD039322250
Trans Name: CLEAN HARBORS ENVIRONMENTAL SERVICES INC
Trans 2 EPA ID: NED986382133
Trans 2 Name: SMITH SYSTEMS TRANS
TSDf EPA ID: NED981723513
Trans Name: CLEAN HARBORS ENV SERVICES INC
TSDf Alt EPA ID: Not reported
TSDf Alt Name: Not reported
Waste Code Description: 352 - Other organic solids
RCRA Code: D035
Meth Code: H040 - Incineration--Thermal Destruction Other Than Use As A Fuel
Quantity Tons: 0.15
Waste Quantity: 300
Quantity Unit: P
Additional Code 1: D001
Additional Code 2: Not reported
Additional Code 3: Not reported
Additional Code 4: Not reported
Additional Code 5: Not reported

Shipment Date: 20110614
Creation Date: 12/9/2011 18:30:36
Receipt Date: 20110711
Manifest ID: 004419999FLE
Trans EPA ID: MAD039322250
Trans Name: CLEAN HARBORS ENVIRONMENTAL SERVICES INC
Trans 2 EPA ID: NED986382133
Trans 2 Name: SMITH SYSTEMS TRANS
TSDf EPA ID: NED981723513
Trans Name: CLEAN HARBORS ENV SERVICES INC
TSDf Alt EPA ID: Not reported

Map ID
Direction
Distance
Elevation

MAP FINDINGS

Site

Database(s)

EDR ID Number
EPA ID Number

MONTEREY CASKET CO (Continued)

S113081258

TSDF Alt Name: Not reported
Waste Code Description: 352 - Other organic solids
RCRA Code: D035
Meth Code: H040 - Incineration--Thermal Destruction Other Than Use As A Fuel
Quantity Tons: 0.125
Waste Quantity: 250
Quantity Unit: P
Additional Code 1: D001
Additional Code 2: Not reported
Additional Code 3: Not reported
Additional Code 4: Not reported
Additional Code 5: Not reported

Shipment Date: 20110304
Creation Date: 7/15/2011 18:30:11
Receipt Date: 20110318
Manifest ID: 004483738FLE
Trans EPA ID: MAD039322250
Trans Name: CLEAN HARBORS ENVIRONMENTAL SERVICES INC
Trans 2 EPA ID: AZR000508515
Trans 2 Name: SLT EXPRESS WAY INC
TSDF EPA ID: ARD069748192
Trans Name: CLEAN HARBORS EL DORADO LLC
TSDF Alt EPA ID: Not reported
TSDF Alt Name: Not reported
Waste Code Description: 352 - Other organic solids
RCRA Code: D035
Meth Code: H040 - Incineration--Thermal Destruction Other Than Use As A Fuel
Quantity Tons: 0.1
Waste Quantity: 200
Quantity Unit: P
Additional Code 1: D001
Additional Code 2: Not reported
Additional Code 3: Not reported
Additional Code 4: Not reported
Additional Code 5: Not reported

Additional Info:

Year: 1999
Gen EPA ID: CAL000147749

Shipment Date: 19991104
Creation Date: 1/11/2000 0:00:00
Receipt Date: 19991116
Manifest ID: 99486841
Trans EPA ID: OKD981588791
Trans Name: Not reported
Trans 2 EPA ID: Not reported
Trans 2 Name: Not reported
TSDF EPA ID: CAD044429835
Trans Name: Not reported
TSDF Alt EPA ID: CAD044429835
TSDF Alt Name: Not reported
Waste Code Description: 352 - Other organic solids
RCRA Code: D035
Meth Code: D99 - Disposal, Other
Quantity Tons: 0.1

Map ID
Direction
Distance
Elevation

MAP FINDINGS

Site

Database(s)

EDR ID Number
EPA ID Number

MONTEREY CASKET CO (Continued)

S113081258

Waste Quantity:	200
Quantity Unit:	P
Additional Code 1:	Not reported
Additional Code 2:	Not reported
Additional Code 3:	Not reported
Additional Code 4:	Not reported
Additional Code 5:	Not reported
Shipment Date:	19990902
Creation Date:	10/27/1999 0:00:00
Receipt Date:	19990910
Manifest ID:	99115277
Trans EPA ID:	DER000000968
Trans Name:	Not reported
Trans 2 EPA ID:	Not reported
Trans 2 Name:	Not reported
TSDf EPA ID:	CAD044429835
Trans Name:	Not reported
TSDf Alt EPA ID:	Not reported
TSDf Alt Name:	Not reported
Waste Code Description:	352 - Other organic solids
RCRA Code:	D001
Meth Code:	D99 - Disposal, Other
Quantity Tons:	0.05
Waste Quantity:	100
Quantity Unit:	P
Additional Code 1:	Not reported
Additional Code 2:	Not reported
Additional Code 3:	Not reported
Additional Code 4:	Not reported
Additional Code 5:	Not reported
Shipment Date:	19990701
Creation Date:	9/1/1999 0:00:00
Receipt Date:	19990714
Manifest ID:	98491651
Trans EPA ID:	DER000000968
Trans Name:	Not reported
Trans 2 EPA ID:	Not reported
Trans 2 Name:	Not reported
TSDf EPA ID:	CAD044429835
Trans Name:	Not reported
TSDf Alt EPA ID:	CAD044429835
TSDf Alt Name:	Not reported
Waste Code Description:	352 - Other organic solids
RCRA Code:	D035
Meth Code:	D99 - Disposal, Other
Quantity Tons:	0.04
Waste Quantity:	80
Quantity Unit:	P
Additional Code 1:	Not reported
Additional Code 2:	Not reported
Additional Code 3:	Not reported
Additional Code 4:	Not reported
Additional Code 5:	Not reported
Shipment Date:	19990428

Map ID
Direction
Distance
Elevation

MAP FINDINGS

Site

Database(s)

EDR ID Number
EPA ID Number

MONTEREY CASKET CO (Continued)

S113081258

Creation Date: 6/10/1999 0:00:00
Receipt Date: 19990505
Manifest ID: 98604714
Trans EPA ID: DER000000968
Trans Name: Not reported
Trans 2 EPA ID: Not reported
Trans 2 Name: Not reported
TSDf EPA ID: CAD044429835
Trans Name: Not reported
TSDf Alt EPA ID: CAD044429835
TSDf Alt Name: Not reported
Waste Code Description: 352 - Other organic solids
RCRA Code: D035
Meth Code: D99 - Disposal, Other
Quantity Tons: 0.1
Waste Quantity: 200
Quantity Unit: P
Additional Code 1: Not reported
Additional Code 2: Not reported
Additional Code 3: Not reported
Additional Code 4: Not reported
Additional Code 5: Not reported

Additional Info:

Year: 2008
Gen EPA ID: CAL000147749

Shipment Date: 20081125
Creation Date: 4/21/2009 18:30:09
Receipt Date: 20081212
Manifest ID: 002109212FLE
Trans EPA ID: MAD039322250
Trans Name: CLEAN HARBORS ENVIRONMENTAL SERVICES INC
Trans 2 EPA ID: UTD988074712
Trans 2 Name: ENVIROCARE INC
TSDf EPA ID: TXD055141378
Trans Name: CLEAN HARBORS DEER PARK LP
TSDf Alt EPA ID: Not reported
TSDf Alt Name: Not reported
Waste Code Description: 352 - Other organic solids
RCRA Code: D035
Meth Code: H040 - Incineration--Thermal Destruction Other Than Use As A Fuel
Quantity Tons: 0.15
Waste Quantity: 300
Quantity Unit: P
Additional Code 1: D001
Additional Code 2: Not reported
Additional Code 3: Not reported
Additional Code 4: Not reported
Additional Code 5: Not reported

Shipment Date: 20080723
Creation Date: 12/8/2008 18:30:25
Receipt Date: 20080808
Manifest ID: 002108971FLE
Trans EPA ID: MAD039322250
Trans Name: CLEAN HARBORS ENVIRONMENTAL SERVICES INC

Map ID
Direction
Distance
Elevation

MAP FINDINGS

Site

Database(s)

EDR ID Number
EPA ID Number

MONTEREY CASKET CO (Continued)

S113081258

Trans 2 EPA ID: MAD039322250
Trans 2 Name: CLEAN HARBORS ENV SVCS
TSDf EPA ID: UTD981552177
Trans Name: CLEAN HARBORS ARAGONITE LLC
TSDf Alt EPA ID: Not reported
TSDf Alt Name: Not reported
Waste Code Description: 352 - Other organic solids
RCRA Code: D035
Meth Code: H040 - Incineration--Thermal Destruction Other Than Use As A Fuel
Quantity Tons: 0.125
Waste Quantity: 250
Quantity Unit: P
Additional Code 1: D001
Additional Code 2: Not reported
Additional Code 3: Not reported
Additional Code 4: Not reported
Additional Code 5: Not reported

Shipment Date: 20080423
Creation Date: 9/25/2008 18:30:24
Receipt Date: 20080506
Manifest ID: 001813318FLE
Trans EPA ID: MAD039322250
Trans Name: CLEAN HARBORS ENVIRONMENTAL SERVICES INC
Trans 2 EPA ID: MAD039322250
Trans 2 Name: CLEAN HARBORS ENV
TSDf EPA ID: UTD981552177
Trans Name: CLEAN HARBORS ARAGONITE LLC
TSDf Alt EPA ID: Not reported
TSDf Alt Name: Not reported
Waste Code Description: 352 - Other organic solids
RCRA Code: D035
Meth Code: H040 - Incineration--Thermal Destruction Other Than Use As A Fuel
Quantity Tons: 0.125
Waste Quantity: 250
Quantity Unit: P
Additional Code 1: D001
Additional Code 2: Not reported
Additional Code 3: Not reported
Additional Code 4: Not reported
Additional Code 5: Not reported

Shipment Date: 20080211
Creation Date: 8/4/2008 18:30:16
Receipt Date: 20080218
Manifest ID: 001822517FLE
Trans EPA ID: MAD039322250
Trans Name: CLEAN HARBORS ENVIRONMENTAL SERVICES INC
Trans 2 EPA ID: Not reported
Trans 2 Name: Not reported
TSDf EPA ID: NED981723513
Trans Name: CLEAN HARBORS ENV SERVICES INC
TSDf Alt EPA ID: Not reported
TSDf Alt Name: Not reported
Waste Code Description: 352 - Other organic solids
RCRA Code: D035
Meth Code: H040 - Incineration--Thermal Destruction Other Than Use As A Fuel

Map ID
Direction
Distance
Elevation

MAP FINDINGS

Site

Database(s)

EDR ID Number
EPA ID Number

MONTEREY CASKET CO (Continued)

S113081258

Quantity Tons: 0.135
Waste Quantity: 270
Quantity Unit: P
Additional Code 1: D001
Additional Code 2: Not reported
Additional Code 3: Not reported
Additional Code 4: Not reported
Additional Code 5: Not reported

Additional Info:

Year: 2001
Gen EPA ID: CAL000147749

Shipment Date: 20011106
Creation Date: 1/16/2002 0:00:00
Receipt Date: 20011109
Manifest ID: 21405620
Trans EPA ID: OKD981588791
Trans Name: Not reported
Trans 2 EPA ID: Not reported
Trans 2 Name: Not reported
TSDf EPA ID: CAD044429835
Trans Name: Not reported
TSDf Alt EPA ID: CAD044429835
TSDf Alt Name: Not reported
Waste Code Description: 352 - Other organic solids
RCRA Code: D035
Meth Code: D99 - Disposal, Other
Quantity Tons: 0.06
Waste Quantity: 120
Quantity Unit: P
Additional Code 1: Not reported
Additional Code 2: Not reported
Additional Code 3: Not reported
Additional Code 4: Not reported
Additional Code 5: Not reported

Shipment Date: 20010912
Creation Date: 11/1/2001 0:00:00
Receipt Date: 20010920
Manifest ID: 20758446
Trans EPA ID: OKD981588791
Trans Name: Not reported
Trans 2 EPA ID: Not reported
Trans 2 Name: Not reported
TSDf EPA ID: CAD044429835
Trans Name: Not reported
TSDf Alt EPA ID: Not reported
TSDf Alt Name: Not reported
Waste Code Description: 352 - Other organic solids
RCRA Code: D035
Meth Code: D99 - Disposal, Other
Quantity Tons: 0.06
Waste Quantity: 120
Quantity Unit: P
Additional Code 1: Not reported
Additional Code 2: Not reported

Map ID
Direction
Distance
Elevation

MAP FINDINGS

Site

Database(s)

EDR ID Number
EPA ID Number

MONTEREY CASKET CO (Continued)

S113081258

Additional Code 3:	Not reported
Additional Code 4:	Not reported
Additional Code 5:	Not reported
Shipment Date:	20010518
Creation Date:	7/20/2001 0:00:00
Receipt Date:	20010524
Manifest ID:	20758695
Trans EPA ID:	OKD981588791
Trans Name:	Not reported
Trans 2 EPA ID:	Not reported
Trans 2 Name:	Not reported
TSDf EPA ID:	CAD044429835
Trans Name:	Not reported
TSDf Alt EPA ID:	CAD044429835
TSDf Alt Name:	Not reported
Waste Code Description:	352 - Other organic solids
RCRA Code:	D035
Meth Code:	D99 - Disposal, Other
Quantity Tons:	0.06
Waste Quantity:	120
Quantity Unit:	P
Additional Code 1:	Not reported
Additional Code 2:	Not reported
Additional Code 3:	Not reported
Additional Code 4:	Not reported
Additional Code 5:	Not reported
Shipment Date:	20010308
Creation Date:	5/16/2001 0:00:00
Receipt Date:	20010319
Manifest ID:	20401216
Trans EPA ID:	OKD981588791
Trans Name:	Not reported
Trans 2 EPA ID:	Not reported
Trans 2 Name:	Not reported
TSDf EPA ID:	CAD044429835
Trans Name:	Not reported
TSDf Alt EPA ID:	CAD044429835
TSDf Alt Name:	Not reported
Waste Code Description:	352 - Other organic solids
RCRA Code:	D035
Meth Code:	D99 - Disposal, Other
Quantity Tons:	0.05
Waste Quantity:	100
Quantity Unit:	P
Additional Code 1:	Not reported
Additional Code 2:	Not reported
Additional Code 3:	Not reported
Additional Code 4:	Not reported
Additional Code 5:	Not reported
Shipment Date:	20010112
Creation Date:	3/22/2001 0:00:00
Receipt Date:	20010115
Manifest ID:	20401200
Trans EPA ID:	OKD981588791

Map ID
Direction
Distance
Elevation

MAP FINDINGS

Site

Database(s)

EDR ID Number
EPA ID Number

MONTEREY CASKET CO (Continued)

S113081258

Trans Name: Not reported
Trans 2 EPA ID: Not reported
Trans 2 Name: Not reported
TSDf EPA ID: CAD044429835
Trans Name: Not reported
TSDf Alt EPA ID: CAD044429835
TSDf Alt Name: Not reported
Waste Code Description: 352 - Other organic solids
RCRA Code: D035
Meth Code: D99 - Disposal, Other
Quantity Tons: 0.06
Waste Quantity: 120
Quantity Unit: P
Additional Code 1: Not reported
Additional Code 2: Not reported
Additional Code 3: Not reported
Additional Code 4: Not reported
Additional Code 5: Not reported

Additional Info:

Year: 2015
Gen EPA ID: CAL000147749

Shipment Date: 20151027
Creation Date: 5/4/2016 22:15:36
Receipt Date: 20151111
Manifest ID: 008302848FLE
Trans EPA ID: MAD039322250
Trans Name: CLEAN HARBORS ENVIRONMENTAL SERVICE INC
Trans 2 EPA ID: MOR000501973
Trans 2 Name: R&R TRUCKING INC
TSDf EPA ID: ARD069748192
Trans Name: CLEAN HARBORS EL DORADO LLC
TSDf Alt EPA ID: Not reported
TSDf Alt Name: Not reported
Waste Code Description: 352 - Other organic solids
RCRA Code: D035
Meth Code: H040 - Incineration--Thermal Destruction Other Than Use As A Fuel
Quantity Tons: 0.075
Waste Quantity: 150
Quantity Unit: P
Additional Code 1: D001
Additional Code 2: Not reported
Additional Code 3: Not reported
Additional Code 4: Not reported
Additional Code 5: Not reported

Shipment Date: 20150303
Creation Date: 8/10/2015 22:15:28
Receipt Date: 20150310
Manifest ID: 008053148FLE
Trans EPA ID: MAD039322250
Trans Name: CLEAN HARBORS ENVIRONMENTAL SERVICES INC
Trans 2 EPA ID: MOR000501973
Trans 2 Name: R & R
TSDf EPA ID: TXD055141378
Trans Name: CLEAN HARBORS DEER PARK LLC

Map ID
Direction
Distance
Elevation

MAP FINDINGS

Site

Database(s)

EDR ID Number
EPA ID Number

MONTEREY CASKET CO (Continued)

S113081258

TSDF Alt EPA ID: Not reported
TSDF Alt Name: Not reported
Waste Code Description: 352 - Other organic solids
RCRA Code: D035
Meth Code: H040 - Incineration--Thermal Destruction Other Than Use As A Fuel
Quantity Tons: 0.08
Waste Quantity: 160
Quantity Unit: P
Additional Code 1: D001
Additional Code 2: Not reported
Additional Code 3: Not reported
Additional Code 4: Not reported
Additional Code 5: Not reported

Additional Info:

Year: 2003
Gen EPA ID: CAL000147749

Shipment Date: 20031111
Creation Date: 8/9/2004 8:46:56
Receipt Date: 20031119
Manifest ID: 22911093
Trans EPA ID: TNR000009183
Trans Name: MS CARRIERS
Trans 2 EPA ID: Not reported
Trans 2 Name: Not reported
TSDF EPA ID: CAD044429835
Trans Name: TERIS - WILMINGTON
TSDF Alt EPA ID: CAD044429835
TSDF Alt Name: Not reported
Waste Code Description: 352 - Other organic solids
RCRA Code: D035
Meth Code: D99 - Disposal, Other
Quantity Tons: 0.06
Waste Quantity: 120
Quantity Unit: P
Additional Code 1: Not reported
Additional Code 2: Not reported
Additional Code 3: Not reported
Additional Code 4: Not reported
Additional Code 5: Not reported

Shipment Date: 20030902
Creation Date: 7/29/2004 7:45:24
Receipt Date: 20030902
Manifest ID: 22911187
Trans EPA ID: TNR000009183
Trans Name: Not reported
Trans 2 EPA ID: Not reported
Trans 2 Name: Not reported
TSDF EPA ID: CAD044429835
Trans Name: Not reported
TSDF Alt EPA ID: CAD044429835
TSDF Alt Name: Not reported
Waste Code Description: 352 - Other organic solids
RCRA Code: D035
Meth Code: D99 - Disposal, Other

Map ID
Direction
Distance
Elevation

MAP FINDINGS

Site

Database(s)

EDR ID Number
EPA ID Number

MONTEREY CASKET CO (Continued)

S113081258

Quantity Tons:	0.06
Waste Quantity:	120
Quantity Unit:	P
Additional Code 1:	Not reported
Additional Code 2:	Not reported
Additional Code 3:	Not reported
Additional Code 4:	Not reported
Additional Code 5:	Not reported
Shipment Date:	20030602
Creation Date:	6/22/2004 9:47:57
Receipt Date:	20030604
Manifest ID:	21835316
Trans EPA ID:	TNR000009183
Trans Name:	Not reported
Trans 2 EPA ID:	Not reported
Trans 2 Name:	Not reported
TSDf EPA ID:	CAD044429835
Trans Name:	Not reported
TSDf Alt EPA ID:	CAD044429835
TSDf Alt Name:	Not reported
Waste Code Description:	352 - Other organic solids
RCRA Code:	D035
Meth Code:	D99 - Disposal, Other
Quantity Tons:	0.06
Waste Quantity:	120
Quantity Unit:	P
Additional Code 1:	Not reported
Additional Code 2:	Not reported
Additional Code 3:	Not reported
Additional Code 4:	Not reported
Additional Code 5:	Not reported
Shipment Date:	20030120
Creation Date:	5/18/2003 14:32:26
Receipt Date:	20030122
Manifest ID:	21835415
Trans EPA ID:	TNR000009183
Trans Name:	Not reported
Trans 2 EPA ID:	Not reported
Trans 2 Name:	Not reported
TSDf EPA ID:	CAD044429835
Trans Name:	Not reported
TSDf Alt EPA ID:	CAD044429835
TSDf Alt Name:	Not reported
Waste Code Description:	352 - Other organic solids
RCRA Code:	D035
Meth Code:	D99 - Disposal, Other
Quantity Tons:	0.06
Waste Quantity:	120
Quantity Unit:	P
Additional Code 1:	Not reported
Additional Code 2:	Not reported
Additional Code 3:	Not reported
Additional Code 4:	Not reported
Additional Code 5:	Not reported

Map ID
Direction
Distance
Elevation

MAP FINDINGS

Site

Database(s)

EDR ID Number
EPA ID Number

MONTEREY CASKET CO (Continued)

S113081258

Additional Info:

Year:	2000
Gen EPA ID:	CAL000147749
Shipment Date:	20001011
Creation Date:	12/8/2000 0:00:00
Receipt Date:	20001018
Manifest ID:	20401446
Trans EPA ID:	OKD981588791
Trans Name:	Not reported
Trans 2 EPA ID:	Not reported
Trans 2 Name:	Not reported
TSDf EPA ID:	CAD044429835
Trans Name:	Not reported
TSDf Alt EPA ID:	CAD044429835
TSDf Alt Name:	Not reported
Waste Code Description:	352 - Other organic solids
RCRA Code:	D035
Meth Code:	D99 - Disposal, Other
Quantity Tons:	0.06
Waste Quantity:	120
Quantity Unit:	P
Additional Code 1:	Not reported
Additional Code 2:	Not reported
Additional Code 3:	Not reported
Additional Code 4:	Not reported
Additional Code 5:	Not reported
Shipment Date:	20000816
Creation Date:	10/23/2000 0:00:00
Receipt Date:	20000821
Manifest ID:	97288088
Trans EPA ID:	OKD981588791
Trans Name:	Not reported
Trans 2 EPA ID:	Not reported
Trans 2 Name:	Not reported
TSDf EPA ID:	CAD044429835
Trans Name:	Not reported
TSDf Alt EPA ID:	Not reported
TSDf Alt Name:	Not reported
Waste Code Description:	352 - Other organic solids
RCRA Code:	D035
Meth Code:	D99 - Disposal, Other
Quantity Tons:	0.1
Waste Quantity:	200
Quantity Unit:	P
Additional Code 1:	Not reported
Additional Code 2:	Not reported
Additional Code 3:	Not reported
Additional Code 4:	Not reported
Additional Code 5:	Not reported
Shipment Date:	20000706
Creation Date:	9/11/2000 0:00:00
Receipt Date:	20000711
Manifest ID:	99487197
Trans EPA ID:	OKD981588791

Map ID
Direction
Distance
Elevation

MAP FINDINGS

Site

Database(s)

EDR ID Number
EPA ID Number

MONTEREY CASKET CO (Continued)

S113081258

Trans Name: Not reported
Trans 2 EPA ID: Not reported
Trans 2 Name: Not reported
TSDf EPA ID: CAD044429835
Trans Name: Not reported
TSDf Alt EPA ID: CAD044429835
TSDf Alt Name: Not reported
Waste Code Description: 352 - Other organic solids
RCRA Code: D035
Meth Code: D99 - Disposal, Other
Quantity Tons: 0.06
Waste Quantity: 120
Quantity Unit: P
Additional Code 1: Not reported
Additional Code 2: Not reported
Additional Code 3: Not reported
Additional Code 4: Not reported
Additional Code 5: Not reported

Shipment Date: 20000502
Creation Date: 8/1/2000 0:00:00
Receipt Date: 20000601
Manifest ID: 99487702
Trans EPA ID: OKD981588791
Trans Name: Not reported
Trans 2 EPA ID: Not reported
Trans 2 Name: Not reported
TSDf EPA ID: CAD044429835
Trans Name: Not reported
TSDf Alt EPA ID: CAD044429835
TSDf Alt Name: Not reported
Waste Code Description: 352 - Other organic solids
RCRA Code: D035
Meth Code: D99 - Disposal, Other
Quantity Tons: 0.06
Waste Quantity: 120
Quantity Unit: P
Additional Code 1: Not reported
Additional Code 2: Not reported
Additional Code 3: Not reported
Additional Code 4: Not reported
Additional Code 5: Not reported

Shipment Date: 20000202
Creation Date: 5/3/2000 0:00:00
Receipt Date: 20000221
Manifest ID: 99486925
Trans EPA ID: OKD981588791
Trans Name: Not reported
Trans 2 EPA ID: Not reported
Trans 2 Name: Not reported
TSDf EPA ID: CAD044429835
Trans Name: Not reported
TSDf Alt EPA ID: CAD044429835
TSDf Alt Name: Not reported
Waste Code Description: 352 - Other organic solids
RCRA Code: D035

Map ID
Direction
Distance
Elevation

MAP FINDINGS

Site

Database(s)

EDR ID Number
EPA ID Number

MONTEREY CASKET CO (Continued)

S113081258

Meth Code: D99 - Disposal, Other
Quantity Tons: 0.06
Waste Quantity: 120
Quantity Unit: P
Additional Code 1: Not reported
Additional Code 2: Not reported
Additional Code 3: Not reported
Additional Code 4: Not reported
Additional Code 5: Not reported

Additional Info:

Year: 2007
Gen EPA ID: CAL000147749

Shipment Date: 20071022
Creation Date: 2/4/2008 18:30:20
Receipt Date: 20071023
Manifest ID: 000943282FLE
Trans EPA ID: MAD039322250
Trans Name: CLEAN HARBORS ENV SERVICES INC
Trans 2 EPA ID: Not reported
Trans 2 Name: Not reported
TSDf EPA ID: CAD044429835
Trans Name: CLEAN HARBORS WILMINGTON LLC
TSDf Alt EPA ID: Not reported
TSDf Alt Name: Not reported
Waste Code Description: 352 - Other organic solids
RCRA Code: D035
Meth Code: H141 - Storage, Bulking, And/Or Transfer Off Site--No Treatment/Reovery (H010-H129) Or (H131-H135)

Quantity Tons: 0.2
Waste Quantity: 400
Quantity Unit: P
Additional Code 1: D001
Additional Code 2: Not reported
Additional Code 3: Not reported
Additional Code 4: Not reported
Additional Code 5: Not reported

Shipment Date: 20070821
Creation Date: 12/28/2007 18:30:32
Receipt Date: 20070822
Manifest ID: 001075964FLE
Trans EPA ID: MAD039322250
Trans Name: CLEAN HARBORS ENV SERVICES INC
Trans 2 EPA ID: Not reported
Trans 2 Name: Not reported
TSDf EPA ID: CAD044429835
Trans Name: CLEAN HARBORS WILMINGTON LLC
TSDf Alt EPA ID: Not reported
TSDf Alt Name: Not reported
Waste Code Description: 352 - Other organic solids
RCRA Code: D035
Meth Code: H141 - Storage, Bulking, And/Or Transfer Off Site--No Treatment/Reovery (H010-H129) Or (H131-H135)
Quantity Tons: 0.15
Waste Quantity: 300

Map ID
Direction
Distance
Elevation

MAP FINDINGS

Site

Database(s)

EDR ID Number
EPA ID Number

MONTEREY CASKET CO (Continued)

S113081258

Quantity Unit:	P
Additional Code 1:	D001
Additional Code 2:	Not reported
Additional Code 3:	Not reported
Additional Code 4:	Not reported
Additional Code 5:	Not reported
Shipment Date:	20070412
Creation Date:	10/10/2007 18:30:08
Receipt Date:	20070420
Manifest ID:	001127256FLE
Trans EPA ID:	MAD039322250
Trans Name:	CLEAN HARBORS ENV SERVICES INC
Trans 2 EPA ID:	Not reported
Trans 2 Name:	Not reported
TSDf EPA ID:	CAD044429835
Trans Name:	CLEAN HARBORS WILMINGTON LLC
TSDf Alt EPA ID:	Not reported
TSDf Alt Name:	Not reported
Waste Code Description:	352 - Other organic solids
RCRA Code:	D035
Meth Code:	H141 - Storage, Bulking, And/Or Transfer Off Site--No Treatment/Reovery (H010-H129) Or (H131-H135)
Quantity Tons:	0.15
Waste Quantity:	300
Quantity Unit:	P
Additional Code 1:	D001
Additional Code 2:	Not reported
Additional Code 3:	Not reported
Additional Code 4:	Not reported
Additional Code 5:	Not reported
Shipment Date:	20070119
Creation Date:	8/9/2007 18:30:13
Receipt Date:	20070123
Manifest ID:	000505319FLE
Trans EPA ID:	NED986382133
Trans Name:	SMITH SYSTEMS TRANSPORT INC
Trans 2 EPA ID:	Not reported
Trans 2 Name:	Not reported
TSDf EPA ID:	CAD044429835
Trans Name:	CLEAN HARBORS WILMINGTON LLC
TSDf Alt EPA ID:	Not reported
TSDf Alt Name:	Not reported
Waste Code Description:	352 - Other organic solids
RCRA Code:	D035
Meth Code:	H141 - Storage, Bulking, And/Or Transfer Off Site--No Treatment/Reovery (H010-H129) Or (H131-H135)
Quantity Tons:	0.09
Waste Quantity:	180
Quantity Unit:	P
Additional Code 1:	D001
Additional Code 2:	Not reported
Additional Code 3:	Not reported
Additional Code 4:	Not reported
Additional Code 5:	Not reported

Map ID
Direction
Distance
Elevation

MAP FINDINGS

Site

Database(s)

EDR ID Number
EPA ID Number

MONTEREY CASKET CO (Continued)

S113081258

Additional Info:

Year:	2012
Gen EPA ID:	CAL000147749
Shipment Date:	20121218
Creation Date:	5/3/2013 22:15:23
Receipt Date:	20121227
Manifest ID:	006057637FLE
Trans EPA ID:	MAD039322250
Trans Name:	CLEAN HARBORS ENVIRONMENTAL SERVICES INC
Trans 2 EPA ID:	MAD039322250
Trans 2 Name:	CLEAN HARBORS ENV SERVICES
TSDf EPA ID:	TXD055141378
Trans Name:	CLEAN HARBORS DEER PARK LLC
TSDf Alt EPA ID:	Not reported
TSDf Alt Name:	Not reported
Waste Code Description:	352 - Other organic solids
RCRA Code:	D035
Meth Code:	H040 - Incineration--Thermal Destruction Other Than Use As A Fuel
Quantity Tons:	0.1
Waste Quantity:	200
Quantity Unit:	P
Additional Code 1:	D001
Additional Code 2:	Not reported
Additional Code 3:	Not reported
Additional Code 4:	Not reported
Additional Code 5:	Not reported
Shipment Date:	20121106
Creation Date:	8/22/2013 22:15:16
Receipt Date:	20121112
Manifest ID:	006113255FLE
Trans EPA ID:	MAD039322250
Trans Name:	CLEAN HARBORS ENVIRONMENTAL SERVICES INC
Trans 2 EPA ID:	AZR000508515
Trans 2 Name:	SLT EXPRESSWAY
TSDf EPA ID:	NED981723513
Trans Name:	CLEAN HARBORS ENV SERVICES INC
TSDf Alt EPA ID:	Not reported
TSDf Alt Name:	Not reported
Waste Code Description:	352 - Other organic solids
RCRA Code:	D035
Meth Code:	H040 - Incineration--Thermal Destruction Other Than Use As A Fuel
Quantity Tons:	0.11
Waste Quantity:	220
Quantity Unit:	P
Additional Code 1:	D001
Additional Code 2:	Not reported
Additional Code 3:	Not reported
Additional Code 4:	Not reported
Additional Code 5:	Not reported
Shipment Date:	20120702
Creation Date:	2/3/2013 22:15:07
Receipt Date:	20120711
Manifest ID:	005334550FLE
Trans EPA ID:	MAD039322250

Map ID
Direction
Distance
Elevation

MAP FINDINGS

Site

Database(s)

EDR ID Number
EPA ID Number

MONTEREY CASKET CO (Continued)

S113081258

Trans Name: CLEAN HARBORS ENVIRONMENTAL SERVICES INC
Trans 2 EPA ID: OKD981588791
Trans 2 Name: TRIAD TRANSPORT INC
TSDf EPA ID: TXD055141378
Trans Name: CLEAN HARBORS DEER PARK LLC
TSDf Alt EPA ID: Not reported
TSDf Alt Name: Not reported
Waste Code Description: 352 - Other organic solids
RCRA Code: D035
Meth Code: H040 - Incineration--Thermal Destruction Other Than Use As A Fuel
Quantity Tons: 0.11
Waste Quantity: 220
Quantity Unit: P
Additional Code 1: D001
Additional Code 2: Not reported
Additional Code 3: Not reported
Additional Code 4: Not reported
Additional Code 5: Not reported

Shipment Date: 20120501
Creation Date: 12/5/2012 22:15:42
Receipt Date: 20120509
Manifest ID: 005332210FLE
Trans EPA ID: MAD039322250
Trans Name: CLEAN HARBORS ENVIRONMENTAL SERVICES INC
Trans 2 EPA ID: MAD039322250
Trans 2 Name: CLEAN HARBORS ENV SERVICES
TSDf EPA ID: NED981723513
Trans Name: CLEAN HARBORS ENV SERVICES INC
TSDf Alt EPA ID: Not reported
TSDf Alt Name: Not reported
Waste Code Description: 352 - Other organic solids
RCRA Code: D035
Meth Code: H040 - Incineration--Thermal Destruction Other Than Use As A Fuel
Quantity Tons: 0.125
Waste Quantity: 250
Quantity Unit: P
Additional Code 1: D001
Additional Code 2: Not reported
Additional Code 3: Not reported
Additional Code 4: Not reported
Additional Code 5: Not reported

Shipment Date: 20120228
Creation Date: 12/6/2012 22:15:45
Receipt Date: 20120305
Manifest ID: 001988602JJK
Trans EPA ID: MAD039322250
Trans Name: CLEAN HARBORS ENVIRONMENTAL SERVICES INC
Trans 2 EPA ID: MAD039322250
Trans 2 Name: CLEAN HARBORS ENV SERVICES
TSDf EPA ID: NED981723513
Trans Name: CLEAN HARBORS ENV SERVICES INC
TSDf Alt EPA ID: Not reported
TSDf Alt Name: Not reported
Waste Code Description: 352 - Other organic solids
RCRA Code: D035

Map ID
Direction
Distance
Elevation

MAP FINDINGS

Site

Database(s)

EDR ID Number
EPA ID Number

MONTEREY CASKET CO (Continued)

S113081258

Meth Code: H040 - Incineration--Thermal Destruction Other Than Use As A Fuel
Quantity Tons: 0.075
Waste Quantity: 150
Quantity Unit: P
Additional Code 1: D001
Additional Code 2: Not reported
Additional Code 3: Not reported
Additional Code 4: Not reported
Additional Code 5: Not reported

Additional Info:

Year: 2010
Gen EPA ID: CAL000147749

Shipment Date: 20101216
Creation Date: 5/27/2011 18:30:13
Receipt Date: 20110114
Manifest ID: 003884922FLE
Trans EPA ID: MAD039322250
Trans Name: CLEAN HARBORS ENVIRONMENTAL SERVICES INC
Trans 2 EPA ID: NED986382133
Trans 2 Name: SMITH SYSTEMS TRANS
TSDf EPA ID: NED981723513
Trans Name: CLEAN HARBORS ENV SERVICES INC
TSDf Alt EPA ID: Not reported
TSDf Alt Name: Not reported
Waste Code Description: 352 - Other organic solids
RCRA Code: D035
Meth Code: H040 - Incineration--Thermal Destruction Other Than Use As A Fuel
Quantity Tons: 0.1
Waste Quantity: 200
Quantity Unit: P
Additional Code 1: D001
Additional Code 2: Not reported
Additional Code 3: Not reported
Additional Code 4: Not reported
Additional Code 5: Not reported

Shipment Date: 20100726
Creation Date: 1/27/2011 18:30:07
Receipt Date: 20100806
Manifest ID: 002045381FLE
Trans EPA ID: MAD039322250
Trans Name: CLEAN HARBORS ENVIRONMENTAL SERVICES INC
Trans 2 EPA ID: AZR000508515
Trans 2 Name: SLT EXPRESSWAY
TSDf EPA ID: TXD055141378
Trans Name: CLEAN HARBORS DEER PARK LLC
TSDf Alt EPA ID: Not reported
TSDf Alt Name: Not reported
Waste Code Description: 352 - Other organic solids
RCRA Code: D035
Meth Code: H140 - Not reported
Quantity Tons: 0.1
Waste Quantity: 200
Quantity Unit: P
Additional Code 1: D001

Map ID
Direction
Distance
Elevation

MAP FINDINGS

Site

Database(s)

EDR ID Number
EPA ID Number

MONTEREY CASKET CO (Continued)

S113081258

Additional Code 2: Not reported
Additional Code 3: Not reported
Additional Code 4: Not reported
Additional Code 5: Not reported

Shipment Date: 20100226
Creation Date: 11/3/2010 18:30:37
Receipt Date: 20100303
Manifest ID: 003094592FLE
Trans EPA ID: MAD039322250
Trans Name: CLEAN HARBORS ENVIRONMENTAL SERVICES INC
Trans 2 EPA ID: MAD039322250
Trans 2 Name: CLEAN HARBORS ENV SVCS
TSDf EPA ID: UTD981552177
Trans Name: CLEAN HARBORS ARAGONITE LLC
TSDf Alt EPA ID: Not reported
TSDf Alt Name: Not reported
Waste Code Description: 352 - Other organic solids
RCRA Code: D035
Meth Code: H040 - Incineration--Thermal Destruction Other Than Use As A Fuel
Quantity Tons: 0.175
Waste Quantity: 350
Quantity Unit: P
Additional Code 1: D001
Additional Code 2: Not reported
Additional Code 3: Not reported
Additional Code 4: Not reported
Additional Code 5: Not reported

HWTS:

Name: MONTEREY CASKET CO
Address: 2404 CHICO AVE
Address 2: Not reported
City,State,Zip: SOUTH EL MONTE, CA 917330000
EPA ID: CAL000147749
Inactive Date: Not reported
Create Date: 10/15/1998
Last Act Date: 07/22/2020
Mailing Name: Not reported
Mailing Address: 2404 CHICO AVE
Mailing Address 2: Not reported
Mailing City,State,Zip: SOUTH EL MONTE, CA 917331613
Owner Name: ANDRES BAUTISTA
Owner Address: 2404 CHICO AVE
Owner Address 2: Not reported
Owner City,State,Zip: SOUTH EL MONTE, CA 917331613
Contact Name: BERNARD BAUTISTA
Contact Address: 2404 CHICO AVE.
Contact Address 2: Not reported
City,State,Zip: SOUTH EL MONTE, CA 91733

Map ID
 Direction
 Distance
 Elevation

MAP FINDINGS

Site

Database(s)

EDR ID Number
 EPA ID Number

<p>L102 SE < 1/8 0.120 mi. 632 ft.</p> <p>Relative: Higher</p> <p>Actual: 243 ft.</p>	<p>MONTEREY CASKET CO 2404 CHICO AVE SOUTH EL MONTE, CA 91733</p> <p>Site 10 of 15 in cluster L</p> <p>RCRA NonGen / NLR: Date Form Received by Agency: 1998-10-15 00:00:00.0 Handler Name: MONTEREY CASKET CO Handler Address: 2404 CHICO AVE Handler City,State,Zip: SOUTH EL MONTE, CA 91733-0000 EPA ID: CAL000147749 Contact Name: BERNARD BAUTISTA Contact Address: 2404 CHICO AVE. Contact City,State,Zip: SOUTH EL MONTE, CA 91733 Contact Telephone: 626-448-6472 Contact Fax: Not reported Contact Email: MONTEREYCASKETCO@SBCGLOBAL.NET Contact Title: Not reported EPA Region: 09 Land Type: Not reported Federal Waste Generator Description: Not a generator, verified Non-Notifier: Not reported Biennial Report Cycle: Not reported Accessibility: Not reported Active Site Indicator: Handler Activities State District Owner: Not reported State District: Not reported Mailing Address: 2404 CHICO AVE Mailing City,State,Zip: SOUTH EL MONTE, CA 91733-1613 Owner Name: ANDRES BAUTISTA Owner Type: Other Operator Name: BERNARD BAUTISTA Operator Type: Other Short-Term Generator Activity: No Importer Activity: No Mixed Waste Generator: No Transporter Activity: No Transfer Facility Activity: No Recycler Activity with Storage: No Small Quantity On-Site Burner Exemption: No Smelting Melting and Refining Furnace Exemption: No Underground Injection Control: No Off-Site Waste Receipt: No Universal Waste Indicator: Yes Universal Waste Destination Facility: Yes Federal Universal Waste: No Active Site Fed-Reg Treatment Storage and Disposal Facility: Not reported Active Site Converter Treatment storage and Disposal Facility: Not reported Active Site State-Reg Treatment Storage and Disposal Facility: Not reported Active Site State-Reg Handler: --- Federal Facility Indicator: Not reported Hazardous Secondary Material Indicator: N Sub-Part K Indicator: Not reported Commercial TSD Indicator: No Treatment Storage and Disposal Type: Not reported 2018 GPRA Permit Baseline: Not on the Baseline 2018 GPRA Renewals Baseline: Not on the Baseline Permit Renewals Workload Universe: Not reported</p>	<p>RCRA NonGen / NLR</p> <p>1024794327 CAL000147749</p>
---	---	---

Map ID
 Direction
 Distance
 Elevation

MAP FINDINGS

Site

Database(s)

EDR ID Number
 EPA ID Number

MONTEREY CASKET CO (Continued)

1024794327

Permit Workload Universe:	Not reported
Permit Progress Universe:	Not reported
Post-Closure Workload Universe:	Not reported
Closure Workload Universe:	Not reported
202 GPRA Corrective Action Baseline:	No
Corrective Action Workload Universe:	No
Subject to Corrective Action Universe:	No
Non-TSDFs Where RCRA CA has Been Imposed Universe:	No
TSDFs Potentially Subject to CA Under 3004 (u)/(v) Universe:	No
TSDFs Only Subject to CA under Discretionary Auth Universe:	No
Corrective Action Priority Ranking:	No NCAPS ranking
Environmental Control Indicator:	No
Institutional Control Indicator:	No
Human Exposure Controls Indicator:	N/A
Groundwater Controls Indicator:	N/A
Operating TSDF Universe:	Not reported
Full Enforcement Universe:	Not reported
Significant Non-Complier Universe:	No
Unaddressed Significant Non-Complier Universe:	No
Addressed Significant Non-Complier Universe:	No
Significant Non-Complier With a Compliance Schedule Universe:	No
Financial Assurance Required:	Not reported
Handler Date of Last Change:	2018-09-05 15:43:19.0
Recognized Trader-Importer:	No
Recognized Trader-Exporter:	No
Importer of Spent Lead Acid Batteries:	No
Exporter of Spent Lead Acid Batteries:	No
Recycler Activity Without Storage:	No
Manifest Broker:	No
Sub-Part P Indicator:	No

Handler - Owner Operator:

Owner/Operator Indicator:	Owner
Owner/Operator Name:	ANDRES BAUTISTA
Legal Status:	Other
Date Became Current:	Not reported
Date Ended Current:	Not reported
Owner/Operator Address:	2404 CHICO AVE
Owner/Operator City,State,Zip:	SOUTH EL MONTE, CA 91733-1613
Owner/Operator Telephone:	626-448-6472
Owner/Operator Telephone Ext:	Not reported
Owner/Operator Fax:	Not reported
Owner/Operator Email:	Not reported

Owner/Operator Indicator:	Operator
Owner/Operator Name:	BERNARD BAUTISTA
Legal Status:	Other
Date Became Current:	Not reported
Date Ended Current:	Not reported
Owner/Operator Address:	2404 CHICO AVE.
Owner/Operator City,State,Zip:	SOUTH EL MONTE, CA 91733
Owner/Operator Telephone:	626-448-6472
Owner/Operator Telephone Ext:	Not reported
Owner/Operator Fax:	Not reported
Owner/Operator Email:	Not reported

Map ID
 Direction
 Distance
 Elevation

MAP FINDINGS

Site

Database(s)

EDR ID Number
 EPA ID Number

MONTEREY CASKET CO (Continued)

1024794327

Historic Generators:

Receive Date:	1998-10-15 00:00:00.0
Handler Name:	MONTEREY CASKET CO
Federal Waste Generator Description:	Not a generator, verified
State District Owner:	Not reported
Large Quantity Handler of Universal Waste:	No
Recognized Trader Importer:	No
Recognized Trader Exporter:	No
Spent Lead Acid Battery Importer:	No
Spent Lead Acid Battery Exporter:	No
Current Record:	Yes
Non Storage Recycler Activity:	Not reported
Electronic Manifest Broker:	Not reported

List of NAICS Codes and Descriptions:

NAICS Code:	56299
NAICS Description:	ALL OTHER WASTE MANAGEMENT SERVICES

Facility Has Received Notices of Violations:

Violations:	No Violations Found
-------------	---------------------

Evaluation Action Summary:

Evaluations:	No Evaluations Found
--------------	----------------------

L103
SE
< 1/8
0.120 mi.
632 ft.

MONTEREY CASKET CO., INC.
2404 CHICO AVE
SOUTH EL MONTE, CA 91733
Site 11 of 15 in cluster L

CPS-SLIC **S103978278**
EMI **N/A**
WIP
CERS

Relative:
Higher

CPS-SLIC:	
Name:	MONTEREY CASKET CO., INC.
Address:	2404 CHICO AVE.
City,State,Zip:	SOUTH EL MONTE, CA 91733
Region:	STATE
Facility Status:	Open - Inactive
Status Date:	10/29/2014
Global Id:	SL603798826
Lead Agency:	LOS ANGELES RWQCB (REGION 4)
Lead Agency Case Number:	Not reported
Latitude:	34.057095
Longitude:	-118.059018
Case Type:	Cleanup Program Site
Case Worker:	GJH
Local Agency:	Not reported
RB Case Number:	107.2173
File Location:	Not reported
Potential Media Affected:	Aquifer used for drinking water supply
Potential Contaminants of Concern:	Not reported
Site History:	Not reported

Actual:
243 ft.

Click here to access the California GeoTracker records for this facility:

EMI:

Map ID
Direction
Distance
Elevation

MAP FINDINGS

Site

Database(s)

EDR ID Number
EPA ID Number

MONTEREY CASKET CO., INC. (Continued)

S103978278

Name: MONTEREY CASKET CO INC
Address: 2404 CHICO AVE
City,State,Zip: SOUTH EL MONTE, CA 917330000
Year: 1987
County Code: 19
Air Basin: SC
Facility ID: 44504
Air District Name: SC
SIC Code: 2449
Air District Name: SOUTH COAST AQMD
Community Health Air Pollution Info System: Not reported
Consolidated Emission Reporting Rule: Not reported
Total Organic Hydrocarbon Gases Tons/Yr: 5
Reactive Organic Gases Tons/Yr: 5
Carbon Monoxide Emissions Tons/Yr: 0
NOX - Oxides of Nitrogen Tons/Yr: 0
SOX - Oxides of Sulphur Tons/Yr: 0
Particulate Matter Tons/Yr: 0
Part. Matter 10 Micrometers and Smlr Tons/Yr:0

Name: MONTEREY CASKET CO INC
Address: 2404 CHICO AVE
City,State,Zip: SOUTH EL MONTE, CA 917330000
Year: 1990
County Code: 19
Air Basin: SC
Facility ID: 44504
Air District Name: SC
SIC Code: 3995
Air District Name: SOUTH COAST AQMD
Community Health Air Pollution Info System: Not reported
Consolidated Emission Reporting Rule: Not reported
Total Organic Hydrocarbon Gases Tons/Yr: 2
Reactive Organic Gases Tons/Yr: 2
Carbon Monoxide Emissions Tons/Yr: 0
NOX - Oxides of Nitrogen Tons/Yr: 0
SOX - Oxides of Sulphur Tons/Yr: 0
Particulate Matter Tons/Yr: 0
Part. Matter 10 Micrometers and Smlr Tons/Yr:0

Name: MONTEREY CASKET CO INC
Address: 2404 CHICO AVE
City,State,Zip: SOUTH EL MONTE, CA 917330000
Year: 2002
County Code: 19
Air Basin: SC
Facility ID: 44504
Air District Name: SC
SIC Code: 3995
Air District Name: SOUTH COAST AQMD
Community Health Air Pollution Info System: Not reported
Consolidated Emission Reporting Rule: Not reported
Total Organic Hydrocarbon Gases Tons/Yr: 1
Reactive Organic Gases Tons/Yr: 1
Carbon Monoxide Emissions Tons/Yr: 0
NOX - Oxides of Nitrogen Tons/Yr: 0
SOX - Oxides of Sulphur Tons/Yr: 0

Map ID
Direction
Distance
Elevation

MAP FINDINGS

Site

Database(s)
EDR ID Number
EPA ID Number

MONTEREY CASKET CO., INC. (Continued)

S103978278

Particulate Matter Tons/Yr: 0
Part. Matter 10 Micrometers and Smlr Tons/Yr:0

Name: MONTEREY CASKET CO INC
Address: 2404 CHICO AVE
City,State,Zip: SOUTH EL MONTE, CA 917330000
Year: 2003
County Code: 19
Air Basin: SC
Facility ID: 44504
Air District Name: SC
SIC Code: 3995
Air District Name: SOUTH COAST AQMD
Community Health Air Pollution Info System: Not reported
Consolidated Emission Reporting Rule: Not reported
Total Organic Hydrocarbon Gases Tons/Yr: 1
Reactive Organic Gases Tons/Yr: 1
Carbon Monoxide Emissions Tons/Yr: 0
NOX - Oxides of Nitrogen Tons/Yr: 0
SOX - Oxides of Sulphur Tons/Yr: 0
Particulate Matter Tons/Yr: 0
Part. Matter 10 Micrometers and Smlr Tons/Yr:0

Name: MONTEREY CASKET CO INC
Address: 2404 CHICO AVE
City,State,Zip: SOUTH EL MONTE, CA 917330000
Year: 2004
County Code: 19
Air Basin: SC
Facility ID: 44504
Air District Name: SC
SIC Code: 3995
Air District Name: SOUTH COAST AQMD
Community Health Air Pollution Info System: Not reported
Consolidated Emission Reporting Rule: Not reported
Total Organic Hydrocarbon Gases Tons/Yr: 1.182
Reactive Organic Gases Tons/Yr: 1.16
Carbon Monoxide Emissions Tons/Yr: 0
NOX - Oxides of Nitrogen Tons/Yr: 0
SOX - Oxides of Sulphur Tons/Yr: 0
Particulate Matter Tons/Yr: 0
Part. Matter 10 Micrometers and Smlr Tons/Yr:0

WIP:

Name: MONTEREY CASKET CO., INC.
Address: 2404 Chico Ave
City,State,Zip: SOUTH EL MONTE, CA 91733
Region: 4
File Number: 107.2173
File Status: Active
Staff: REHE
Facility Suite: Not reported

CERS:

Name: MONTEREY CASKET CO., INC.
Address: 2404 CHICO AVE.

Map ID
Direction
Distance
Elevation

MAP FINDINGS

Site

Database(s)

EDR ID Number
EPA ID Number

MONTEREY CASKET CO., INC. (Continued)

S103978278

City,State,Zip: SOUTH EL MONTE, CA 91733
Site ID: 231921
CERS ID: SL603798826
CERS Description: Cleanup Program Site
Affiliation:
Affiliation Type Desc: Regional Board Caseworker
Entity Name: JEFFREY HU - LOS ANGELES RWQCB (REGION 4)
Entity Title: Not reported
Affiliation Address: 320 W. 4TH ST., SUITE 200
Affiliation City: LOS ANGELES
Affiliation State: CA
Affiliation Country: Not reported
Affiliation Zip: Not reported
Affiliation Phone: Not reported

I104
South
< 1/8
0.120 mi.
633 ft.

NOMAD FASTENER CO.
2442 ROSEMEAD BLVD
SOUTH EL MONTE, CA 91733

WIP S106765805
N/A

Site 13 of 13 in cluster I

Relative:
Lower
Actual:
239 ft.

WIP:
Name: NOMAD FASTENER CO.
Address: 2442 Rosemead Blvd
City,State,Zip: SOUTH EL MONTE, CA 91733
Region: 4
File Number: 107.1262
File Status: Historical
Staff: KELLIOTT
Facility Suite: Not reported

M105
NNW
< 1/8
0.123 mi.
647 ft.

MSDS
2643 ROSEMEAD BLVD
SOUTH EL MONTE, CA 91733

WIP S106765455
N/A

Site 1 of 3 in cluster M

Relative:
Higher
Actual:
243 ft.

WIP:
Name: MSDS
Address: 2643 Rosemead Blvd
City,State,Zip: SOUTH EL MONTE, CA 91733
Region: 4
File Number: 107.0708
File Status: Historical
Staff: KELLIOTT
Facility Suite: Not reported

Map ID
 Direction
 Distance
 Elevation

MAP FINDINGS

Site

Database(s)

EDR ID Number
 EPA ID Number

L106 **AT AUTO REPAIR CENTER LLC** **RCRA NonGen / NLR** **1024854541**
ESE **9609 KLINGERMAN ST** **CAL000415789**
1/8-1/4 **SOUTH EL MONTE, CA 91733**
0.125 mi.
661 ft. **Site 12 of 15 in cluster L**

Relative:
Higher

RCRA NonGen / NLR:

Actual:
244 ft.

Date Form Received by Agency:	2016-03-30 00:00:00.0
Handler Name:	AT AUTO REPAIR CENTER LLC
Handler Address:	9609 KLINGERMAN ST
Handler City,State,Zip:	SOUTH EL MONTE, CA 91733
EPA ID:	CAL000415789
Contact Name:	ANDY TRUONG, OWNER
Contact Address:	2710 MERCED AVE
Contact City,State,Zip:	EL MONTE, CA 91733
Contact Telephone:	626-537-8070
Contact Fax:	626-444-5316
Contact Email:	ATAUTO92@NETZERO.COM
Contact Title:	Not reported
EPA Region:	09
Land Type:	Not reported
Federal Waste Generator Description:	Not a generator, verified
Non-Notifier:	Not reported
Biennial Report Cycle:	Not reported
Accessibility:	Not reported
Active Site Indicator:	Handler Activities
State District Owner:	Not reported
State District:	Not reported
Mailing Address:	2710 MERCED AVE
Mailing City,State,Zip:	EL MONTE, CA 91733-0000
Owner Name:	ANDY TRUONG
Owner Type:	Other
Operator Name:	ANDY TRUONG, OWNER
Operator Type:	Other
Short-Term Generator Activity:	No
Importer Activity:	No
Mixed Waste Generator:	No
Transporter Activity:	No
Transfer Facility Activity:	No
Recycler Activity with Storage:	No
Small Quantity On-Site Burner Exemption:	No
Smelting Melting and Refining Furnace Exemption:	No
Underground Injection Control:	No
Off-Site Waste Receipt:	No
Universal Waste Indicator:	Yes
Universal Waste Destination Facility:	Yes
Federal Universal Waste:	No
Active Site Fed-Reg Treatment Storage and Disposal Facility:	Not reported
Active Site Converter Treatment storage and Disposal Facility:	Not reported
Active Site State-Reg Treatment Storage and Disposal Facility:	Not reported
Active Site State-Reg Handler:	---
Federal Facility Indicator:	Not reported
Hazardous Secondary Material Indicator:	N
Sub-Part K Indicator:	Not reported
Commercial TSD Indicator:	No
Treatment Storage and Disposal Type:	Not reported
2018 GPRR Permit Baseline:	Not on the Baseline
2018 GPRR Renewals Baseline:	Not on the Baseline
Permit Renewals Workload Universe:	Not reported

Map ID
 Direction
 Distance
 Elevation

MAP FINDINGS

Site

Database(s)

EDR ID Number
 EPA ID Number

AT AUTO REPAIR CENTER LLC (Continued)

1024854541

Permit Workload Universe:	Not reported
Permit Progress Universe:	Not reported
Post-Closure Workload Universe:	Not reported
Closure Workload Universe:	Not reported
202 GPRA Corrective Action Baseline:	No
Corrective Action Workload Universe:	No
Subject to Corrective Action Universe:	No
Non-TSDFs Where RCRA CA has Been Imposed Universe:	No
TSDFs Potentially Subject to CA Under 3004 (u)/(v) Universe:	No
TSDFs Only Subject to CA under Discretionary Auth Universe:	No
Corrective Action Priority Ranking:	No NCAPS ranking
Environmental Control Indicator:	No
Institutional Control Indicator:	No
Human Exposure Controls Indicator:	N/A
Groundwater Controls Indicator:	N/A
Operating TSDF Universe:	Not reported
Full Enforcement Universe:	Not reported
Significant Non-Complier Universe:	No
Unaddressed Significant Non-Complier Universe:	No
Addressed Significant Non-Complier Universe:	No
Significant Non-Complier With a Compliance Schedule Universe:	No
Financial Assurance Required:	Not reported
Handler Date of Last Change:	2018-09-06 17:07:37.0
Recognized Trader-Importer:	No
Recognized Trader-Exporter:	No
Importer of Spent Lead Acid Batteries:	No
Exporter of Spent Lead Acid Batteries:	No
Recycler Activity Without Storage:	No
Manifest Broker:	No
Sub-Part P Indicator:	No

Handler - Owner Operator:

Owner/Operator Indicator:	Operator
Owner/Operator Name:	ANDY TRUONG, OWNER
Legal Status:	Other
Date Became Current:	Not reported
Date Ended Current:	Not reported
Owner/Operator Address:	2710 MERCED AVE
Owner/Operator City,State,Zip:	EL MONTE, CA 91733
Owner/Operator Telephone:	626-537-8070
Owner/Operator Telephone Ext:	Not reported
Owner/Operator Fax:	Not reported
Owner/Operator Email:	Not reported

Owner/Operator Indicator:	Owner
Owner/Operator Name:	ANDY TRUONG
Legal Status:	Other
Date Became Current:	Not reported
Date Ended Current:	Not reported
Owner/Operator Address:	4625 CEDAR AVE
Owner/Operator City,State,Zip:	EL MONTE, CA 91732-0000
Owner/Operator Telephone:	626-448-9786
Owner/Operator Telephone Ext:	Not reported
Owner/Operator Fax:	Not reported
Owner/Operator Email:	Not reported

Map ID
Direction
Distance
Elevation

MAP FINDINGS

Site

Database(s)

EDR ID Number
EPA ID Number

AT AUTO REPAIR CENTER LLC (Continued)

1024854541

Historic Generators:

Receive Date: 2016-03-30 00:00:00.0
Handler Name: AT AUTO REPAIR CENTER LLC
Federal Waste Generator Description: Not a generator, verified
State District Owner: Not reported
Large Quantity Handler of Universal Waste: No
Recognized Trader Importer: No
Recognized Trader Exporter: No
Spent Lead Acid Battery Importer: No
Spent Lead Acid Battery Exporter: No
Current Record: Yes
Non Storage Recycler Activity: Not reported
Electronic Manifest Broker: Not reported

List of NAICS Codes and Descriptions:

NAICS Code: 811111
NAICS Description: GENERAL AUTOMOTIVE REPAIR

Facility Has Received Notices of Violations:

Violations: No Violations Found

Evaluation Action Summary:

Evaluations: No Evaluations Found

**L107
ESE
1/8-1/4
0.125 mi.
661 ft.**

**A T AUTO REPAIR CENTER LLC
9609 KLINGERMAN ST
SOUTH EL MONTE, CA 91733
Site 13 of 15 in cluster L**

**CERS HAZ WASTE S103317313
LOS ANGELES CO. HMS N/A
CERS**

**Relative:
Higher
Actual:
244 ft.**

CERS HAZ WASTE:
Name: A T AUTO REPAIR CENTER LLC
Address: 9609 KLINGERMAN ST
City,State,Zip: SOUTH EL MONTE, CA 91733
Site ID: 419944
CERS ID: 10713079
CERS Description: Hazardous Waste Generator

LOS ANGELES CO. HMS:

Name: ARTESSTIC GARMENT PRINTING INC
Address: 9609 KLINGERMAN ST
City,State,Zip: SOUTH EL MONTE, CA 91733
Region: LA
Permit Category: Not reported
Facility Id: 015868-025632
Facility Type: Not reported
Facility Status: OPEN
Area: 3U
Permit Number: Not reported
Permit Status: Not reported

CERS:

Name: A T AUTO REPAIR CENTER LLC
Address: 9609 KLINGERMAN ST

Map ID
Direction
Distance
Elevation

MAP FINDINGS

Site

Database(s)

EDR ID Number
EPA ID Number

A T AUTO REPAIR CENTER LLC (Continued)

S103317313

City,State,Zip: SOUTH EL MONTE, CA 91733
Site ID: 419944
CERS ID: 10713079
CERS Description: Chemical Storage Facilities

Violations:

Site ID: 419944
Site Name: A T AUTO REPAIR CENTER LLC
Violation Date: 03-08-2016
Citation: HSC 6.95 25507 - California Health and Safety Code, Chapter 6.95, Section(s) 25507

Violation Description: Failure to adequately establish and implement a business plan when storing/handling a hazardous material at or above reportable quantities.

Violation Notes: Returned to compliance on 12/26/2017. OBSERVATION: Owner/Operator failed to establish and implement a Hazardous Materials Business Plan when storing hazardous materials at or above the thresholds quantities of 55 gallons/500 lbs/200 cubic feet. CORRECTIVE ACTION: Establish and implement a Hazardous Materials Business Plan when storing hazardous materials at or above the thresholds quantities of 55 gallons/500 lbs/200 cubic feet. Reportable Haz Mat: Used oil-1x55-gal drum; waste coolant-1x55-gal drum; new coolant-1x110-gal tote; drained used oil filters-1x55-gal drum; motor oil - 3x55-gal drums + 1x75-gal cube + 1x120-gal cube

Violation Division: Los Angeles County Fire Department
Violation Program: HMRRP
Violation Source: CERS

Site ID: 419944
Site Name: A T AUTO REPAIR CENTER LLC
Violation Date: 03-08-2016
Citation: HSC 6.5 Multiple - California Health and Safety Code, Chapter 6.5, Section(s) Multiple

Violation Description: Haz Waste Generator Program - Training - General

Violation Notes: Returned to compliance on 01/13/2017. OBSERVATION: This facility does not have a valid EPA ID number to manage hazardous waste. A hazardous waste generator shall not treat, store, dispose of, transport or offer for transportation, hazardous waste without an EPA ID number. CORRECTIVE ACTION: Immediately obtain an EPA ID number through DTSC to manage hazardous waste and submit evidence to the CUPA 30 days from now.

Violation Division: Los Angeles County Fire Department
Violation Program: HW
Violation Source: CERS

Site ID: 419944
Site Name: A T AUTO REPAIR CENTER LLC
Violation Date: 03-08-2016
Citation: HSC 6.5 Multiple - California Health and Safety Code, Chapter 6.5, Section(s) Multiple

Violation Description: Haz Waste Generator Program - Administration/Documentation - General

Violation Notes: Returned to compliance on 03/08/2016. OBSERVATION: The Owner/Operator failed to obtain or no longer has an active hazardous waste generator permit. CORRECTIVE ACTION: The Owner/Operator shall immediately apply to receive a new or renewed hazardous waste generator permit and maintain that permit as active as long as the facility is in operation and continues to generate hazardous waste. Every person, business, or business concern within the jurisdiction of the LACoCUPA and subject

MAP FINDINGS

A T AUTO REPAIR CENTER LLC (Continued)

S103317313

to the requirements of one or more of the program elements shall be required to pay the applicable annual fees and any applicable late payment penalty and apply for and obtain from the LACoCUPA a unified program facility permit for the program elements applicable to such facility prior to the commencement of any business or activity related to any of the program elements. Upon receipt of full payment from a unified program facility for all the annual fees, including previous unpaid annual fees, any late payment penalties and [Truncated]

Violation Division: Los Angeles County Fire Department
 Violation Program: HW
 Violation Source: CERS

Evaluation:

Eval General Type: Compliance Evaluation Inspection
 Eval Date: 03-09-2019
 Violations Found: No
 Eval Type: Routine done by local agency
 Eval Notes: Andy Truong, Owner. No significant violations observed at the time of inspection.
 Eval Division: Los Angeles County Fire Department
 Eval Program: HW
 Eval Source: CERS

Eval General Type: Other/Unknown
 Eval Date: 12-15-2017
 Violations Found: No
 Eval Type: Other, not routine, done by local agency
 Eval Notes: 2nd revisit; met with Andy Truong; HMBP not accepted; assisted Mr. Truong with Site Map and Business Activities page; CERS went into weekly maintenance during process; Mr. Truong will continue in afternoon and notify Inspector; RV fee discussed with Mr. Truong; followup required.
 Eval Division: Los Angeles County Fire Department
 Eval Program: HMRRP
 Eval Source: CERS

Eval General Type: Other/Unknown
 Eval Date: 12-26-2017
 Violations Found: No
 Eval Type: Other, not routine, done by local agency
 Eval Notes: CERS reviewed; HMBP accepted; NOV abated.
 Eval Division: Los Angeles County Fire Department
 Eval Program: HMRRP
 Eval Source: CERS

Eval General Type: Other/Unknown
 Eval Date: 01-13-2017
 Violations Found: No
 Eval Type: Other, not routine, done by local agency
 Eval Notes: Met with Ray Tran, spoke with owner Andy Truong on the phone. CERS HMBP not yet started; Mr. Truong requests CERS link to be re-sent; RV FEE notice left with Mr. Tran.
 Eval Division: Los Angeles County Fire Department
 Eval Program: HMRRP
 Eval Source: CERS

Eval General Type: Other/Unknown

Map ID
Direction
Distance
Elevation

MAP FINDINGS

Site

Database(s)

EDR ID Number
EPA ID Number

A T AUTO REPAIR CENTER LLC (Continued)

S103317313

Eval Date: 01-13-2017
Violations Found: No
Eval Type: Other, not routine, done by local agency
Eval Notes: Reviewed HWTS, facility's new EPA ID is CAL000415789; NOV abated.
Eval Division: Los Angeles County Fire Department
Eval Program: HW
Eval Source: CERS

Eval General Type: Compliance Evaluation Inspection
Eval Date: 02-26-2021
Violations Found: No
Eval Type: Routine done by local agency
Eval Notes: Not reported
Eval Division: Los Angeles County Fire Department
Eval Program: HW
Eval Source: CERS

Eval General Type: Compliance Evaluation Inspection
Eval Date: 02-26-2021
Violations Found: No
Eval Type: Routine done by local agency
Eval Notes: Andy Truong, owner
Eval Division: Los Angeles County Fire Department
Eval Program: HMRRP
Eval Source: CERS

Eval General Type: Compliance Evaluation Inspection
Eval Date: 03-08-2016
Violations Found: Yes
Eval Type: Routine done by local agency
Eval Notes: Andy Truong, Owner
Eval Division: Los Angeles County Fire Department
Eval Program: HMRRP
Eval Source: CERS

Eval General Type: Compliance Evaluation Inspection
Eval Date: 03-08-2016
Violations Found: Yes
Eval Type: Routine done by local agency
Eval Notes: Andy Truong, Owner
Eval Division: Los Angeles County Fire Department
Eval Program: HW
Eval Source: CERS

Eval General Type: Compliance Evaluation Inspection
Eval Date: 03-09-2019
Violations Found: No
Eval Type: Routine done by local agency
Eval Notes: Andy Truong, Owner. No significant violations observed at the time of inspection.
Eval Division: Los Angeles County Fire Department
Eval Program: HMRRP
Eval Source: CERS

Affiliation:
Affiliation Type Desc: Document Preparer
Entity Name: ANDY TRUONG

Map ID
Direction
Distance
Elevation

MAP FINDINGS

Site

Database(s)

EDR ID Number
EPA ID Number

A T AUTO REPAIR CENTER LLC (Continued)

S103317313

Entity Title: Not reported
Affiliation Address: Not reported
Affiliation City: Not reported
Affiliation State: Not reported
Affiliation Country: Not reported
Affiliation Zip: Not reported
Affiliation Phone: Not reported

Affiliation Type Desc: Parent Corporation
Entity Name: A T AUTO REPAIR CENTER
Entity Title: Not reported
Affiliation Address: Not reported
Affiliation City: Not reported
Affiliation State: Not reported
Affiliation Country: Not reported
Affiliation Zip: Not reported
Affiliation Phone: Not reported

Affiliation Type Desc: CUPA District
Entity Name: Los Angeles County Fire
Entity Title: Not reported
Affiliation Address: 5825 Rickenbacker Road
Affiliation City: Commerce
Affiliation State: CA
Affiliation Country: Not reported
Affiliation Zip: 90040-3027
Affiliation Phone: (323) 890-4000

Affiliation Type Desc: Environmental Contact
Entity Name: ANDY TRUONG
Entity Title: Not reported
Affiliation Address: 9609 KLINGERMAN ST
Affiliation City: S. EL MONTE
Affiliation State: CA
Affiliation Country: Not reported
Affiliation Zip: 91733
Affiliation Phone: Not reported

Affiliation Type Desc: Facility Mailing Address
Entity Name: Mailing Address
Entity Title: Not reported
Affiliation Address: 9609 KLINGERMAN ST
Affiliation City: S. EL MONTE
Affiliation State: CA
Affiliation Country: Not reported
Affiliation Zip: 91733
Affiliation Phone: Not reported

Affiliation Type Desc: Identification Signer
Entity Name: ANDY TRUONG
Entity Title: OWNER
Affiliation Address: Not reported
Affiliation City: Not reported
Affiliation State: Not reported
Affiliation Country: Not reported
Affiliation Zip: Not reported
Affiliation Phone: Not reported

Map ID
 Direction
 Distance
 Elevation

MAP FINDINGS

Site

Database(s)

EDR ID Number
 EPA ID Number

A T AUTO REPAIR CENTER LLC (Continued)

S103317313

Affiliation Type Desc: Legal Owner
 Entity Name: ANDY TRUONG
 Entity Title: Not reported
 Affiliation Address: 9609 KLINGERMAN ST
 Affiliation City: S. EL MONTE
 Affiliation State: CA
 Affiliation Country: United States
 Affiliation Zip: 91733
 Affiliation Phone: (626) 448-9786

Affiliation Type Desc: Operator
 Entity Name: ANDY TRUONG
 Entity Title: Not reported
 Affiliation Address: Not reported
 Affiliation City: Not reported
 Affiliation State: Not reported
 Affiliation Country: Not reported
 Affiliation Zip: Not reported
 Affiliation Phone: (626) 448-9786

L108
ESE
 1/8-1/4
 0.125 mi.
 661 ft.

ARTEESTIC GARMENT PRINTING
9609 KLINGERMAN ST
SOUTH EL MONTE, CA 91733
Site 14 of 15 in cluster L

RCRA-SQG 1000820606
FINDS CAD983667650
ECHO
LOS ANGELES CO. HMS

Relative:
Higher
Actual:
244 ft.

RCRA-SQG:
 Date Form Received by Agency: 2000-11-30 00:00:00.0
 Handler Name: ARTEESTIC GARMENT PRINTING
 Handler Address: 9609 KLINGERMAN ST
 Handler City,State,Zip: SOUTH EL MONTE, CA 91733
 EPA ID: CAD983667650
 Contact Name: WILLIE LEUNG
 Contact Address: 9609 KLINGERMAN ST
 Contact City,State,Zip: SOUTH EL MONTE, CA 91733
 Contact Telephone: 626-443-4435
 Contact Fax: Not reported
 Contact Email: Not reported
 Contact Title: Not reported
 EPA Region: 09
 Land Type: Private
 Federal Waste Generator Description: Small Quantity Generator
 Non-Notifier: Not reported
 Biennial Report Cycle: Not reported
 Accessibility: Not reported
 Active Site Indicator: Handler Activities
 State District Owner: Not reported
 State District: Not reported
 Mailing Address: 9609 KLINGERMAN ST
 Mailing City,State,Zip: SOUTH EL MONTE, CA 91733
 Owner Name: HAROLD TRUONG
 Owner Type: Private
 Operator Name: Not reported
 Operator Type: Not reported
 Short-Term Generator Activity: No
 Importer Activity: No
 Mixed Waste Generator: No

Map ID
 Direction
 Distance
 Elevation

MAP FINDINGS

Site

Database(s)

EDR ID Number
 EPA ID Number

ARTEESTIC GARMENT PRINTING (Continued)

1000820606

Transporter Activity:	No
Transfer Facility Activity:	No
Recycler Activity with Storage:	No
Small Quantity On-Site Burner Exemption:	No
Smelting Melting and Refining Furnace Exemption:	No
Underground Injection Control:	No
Off-Site Waste Receipt:	No
Universal Waste Indicator:	No
Universal Waste Destination Facility:	No
Federal Universal Waste:	No
Active Site Fed-Reg Treatment Storage and Disposal Facility:	Not reported
Active Site Converter Treatment storage and Disposal Facility:	Not reported
Active Site State-Reg Treatment Storage and Disposal Facility:	Not reported
Active Site State-Reg Handler:	---
Federal Facility Indicator:	Not reported
Hazardous Secondary Material Indicator:	NN
Sub-Part K Indicator:	Not reported
Commercial TSD Indicator:	No
Treatment Storage and Disposal Type:	Not reported
2018 GPRC Permit Baseline:	Not on the Baseline
2018 GPRC Renewals Baseline:	Not on the Baseline
Permit Renewals Workload Universe:	Not reported
Permit Workload Universe:	Not reported
Permit Progress Universe:	Not reported
Post-Closure Workload Universe:	Not reported
Closure Workload Universe:	Not reported
202 GPRC Corrective Action Baseline:	No
Corrective Action Workload Universe:	No
Subject to Corrective Action Universe:	No
Non-TSDs Where RCRA CA has Been Imposed Universe:	No
TSDs Potentially Subject to CA Under 3004 (u)/(v) Universe:	No
TSDs Only Subject to CA under Discretionary Auth Universe:	No
Corrective Action Priority Ranking:	No NCAPS ranking
Environmental Control Indicator:	No
Institutional Control Indicator:	No
Human Exposure Controls Indicator:	N/A
Groundwater Controls Indicator:	N/A
Operating TSD Universe:	Not reported
Full Enforcement Universe:	Not reported
Significant Non-Complier Universe:	No
Unaddressed Significant Non-Complier Universe:	No
Addressed Significant Non-Complier Universe:	No
Significant Non-Complier With a Compliance Schedule Universe:	No
Financial Assurance Required:	Not reported
Handler Date of Last Change:	2002-10-07 16:38:33.0
Recognized Trader-Importer:	No
Recognized Trader-Exporter:	No
Importer of Spent Lead Acid Batteries:	No
Exporter of Spent Lead Acid Batteries:	No
Recycler Activity Without Storage:	Not reported
Manifest Broker:	Not reported
Sub-Part P Indicator:	No

Hazardous Waste Summary:

Waste Code: D001
 Waste Description: IGNITABLE WASTE

Map ID
Direction
Distance
Elevation

MAP FINDINGS

Site

Database(s)

EDR ID Number
EPA ID Number

ARTEESTIC GARMENT PRINTING (Continued)

1000820606

Waste Code: D039
Waste Description: TETRACHLOROETHYLENE

Waste Code: D040
Waste Description: TRICHLOROETHYLENE

Handler - Owner Operator:

Owner/Operator Indicator: Owner
Owner/Operator Name: HAROLD TRUONG
Legal Status: Private
Date Became Current: Not reported
Date Ended Current: Not reported
Owner/Operator Address: 4908 DOREEN AVE
Owner/Operator City,State,Zip: TEMPLE CITY, CA 91780
Owner/Operator Telephone: 626-444-2120
Owner/Operator Telephone Ext: Not reported
Owner/Operator Fax: Not reported
Owner/Operator Email: Not reported

Historic Generators:

Receive Date: 2000-11-30 00:00:00.0
Handler Name: ARTEESTIC GARMENT PRINTING
Federal Waste Generator Description: Small Quantity Generator
State District Owner: Not reported
Large Quantity Handler of Universal Waste: No
Recognized Trader Importer: No
Recognized Trader Exporter: No
Spent Lead Acid Battery Importer: No
Spent Lead Acid Battery Exporter: No
Current Record: Yes
Non Storage Recycler Activity: Not reported
Electronic Manifest Broker: Not reported

List of NAICS Codes and Descriptions:

NAICS Codes: No NAICS Codes Found

Facility Has Received Notices of Violations:

Violations: No Violations Found

Evaluation Action Summary:

Evaluations: No Evaluations Found

FINDS:

Registry ID: 110002898703

Click Here:

Environmental Interest/Information System:

RCRAInfo is a national information system that supports the Resource Conservation and Recovery Act (RCRA) program through the tracking of events and activities related to facilities that generate, transport, and treat, store, or dispose of hazardous waste. RCRAInfo allows RCRA program staff to track the notification, permit, compliance, and corrective action activities required under RCRA.

Map ID
Direction
Distance
Elevation

MAP FINDINGS

Site

Database(s)

EDR ID Number
EPA ID Number

ARTEESTIC GARMENT PRINTING (Continued)

1000820606

[Click this hyperlink](#) while viewing on your computer to access additional FINDS: detail in the EDR Site Report.

ECHO:

Envid: 1000820606
Registry ID: 110002898703
DFR URL: <http://echo.epa.gov/detailed-facility-report?fid=110002898703>
Name: ARTEESTIC GARMENT PRINTING
Address: 9609 KLINGERMAN ST
City,State,Zip: SOUTH EL MONTE, CA 91733

LOS ANGELES CO. HMS:

Name: TELSTAR INDUSTRIES INC
Address: 9609 KLINGERMAN ST
City,State,Zip: SOUTH EL MONTE, CA 91733
Region: LA
Permit Category: I
Facility Id: 015868-020466
Facility Type: 01
Facility Status: Closed
Area: 3U
Permit Number: 000013215
Permit Status: Closed

N109
SW
1/8-1/4
0.129 mi.
679 ft.

CHAMP CORP
2440 TROY AVE
SOUTH EL MONTE, CA 91733

SWEEPS UST **S104913077**
LOS ANGELES CO. HMS **N/A**

Site 1 of 7 in cluster N

Relative:
Lower
Actual:
237 ft.

SWEEPS UST:

Name: CHAMP CORPORATION
Address: 2440 N TROY AVE
City: SOUTH EL MONTE
Status: Active
Comp Number: 9432
Number: 9
Board Of Equalization: 44-008142
Referral Date: 06-30-89
Action Date: Not reported
Created Date: 06-30-89
Owner Tank Id: Not reported
SWRCB Tank Id: 19-000-009432-000001
Tank Status: A
Capacity: Not reported
Active Date: 06-30-89
Tank Use: UNKNOWN
STG: W
Content: Not reported
Number Of Tanks: 3

Name: CHAMP CORPORATION
Address: 2440 N TROY AVE
City: SOUTH EL MONTE
Status: Active
Comp Number: 9432
Number: 9

Map ID
Direction
Distance
Elevation

MAP FINDINGS

Site

Database(s)

EDR ID Number
EPA ID Number

CHAMP CORP (Continued)

S104913077

Board Of Equalization: 44-008142
Referral Date: 06-30-89
Action Date: Not reported
Created Date: 06-30-89
Owner Tank Id: Not reported
SWRCB Tank Id: 19-000-009432-000002
Tank Status: A
Capacity: Not reported
Active Date: 06-30-89
Tank Use: UNKNOWN
STG: W
Content: Not reported
Number Of Tanks: Not reported

Name: CHAMP CORPORATION
Address: 2440 N TROY AVE
City: SOUTH EL MONTE
Status: Active
Comp Number: 9432
Number: 9
Board Of Equalization: 44-008142
Referral Date: 06-30-89
Action Date: Not reported
Created Date: 06-30-89
Owner Tank Id: Not reported
SWRCB Tank Id: 19-000-009432-000003
Tank Status: A
Capacity: Not reported
Active Date: 06-30-89
Tank Use: UNKNOWN
STG: W
Content: Not reported
Number Of Tanks: Not reported

LOS ANGELES CO. HMS:

Name: CHAMP CORP
Address: 2440 TROY AVE
City,State,Zip: SOUTH EL MONTE, CA 91733
Region: LA
Permit Category: T
Facility Id: 009605-009432
Facility Type: 0
Facility Status: Removed
Area: 3U
Permit Number: 00000515T
Permit Status: Removed

Name: CHAMP CORP
Address: 2440 TROY AVE
City,State,Zip: SOUTH EL MONTE, CA 91733
Region: LA
Permit Category: T
Facility Id: 009605-009432
Facility Type: 1
Facility Status: Removed
Area: 3U
Permit Number: 00000T515

Map ID
 Direction
 Distance
 Elevation

MAP FINDINGS

Site

Database(s)

EDR ID Number
 EPA ID Number

CHAMP CORP (Continued)

S104913077

Permit Status: Removed

O110
 South
 1/8-1/4
 0.129 mi.
 680 ft.

QUALITY MOBILE HOME PRODUCTS
2420 ROSEMEAD BLVD
SOUTH EL MONTE, CA 91733

WIP S106765894
N/A

Site 1 of 6 in cluster O

Relative:
Lower
Actual:
239 ft.

WIP:
 Name: QUALITY MOBILE HOME PRODUCTS
 Address: 2420 Rosemead Blvd
 City,State,Zip: SOUTH EL MONTE, CA 91733
 Region: 4
 File Number: 107.1396
File Status: Historical
 Staff: KELLIOTT
 Facility Suite: Not reported

P111
 ESE
 1/8-1/4
 0.134 mi.
 708 ft.

PACIFIC MARINE SYSTEMS
9619 KLINGERMAN ST
SOUTH EL MONTE, CA 91733

RCRA NonGen / NLR 1024797916
CAL000194248

Site 1 of 12 in cluster P

Relative:
Higher
Actual:
245 ft.

RCRA NonGen / NLR:
 Date Form Received by Agency: 1998-05-07 00:00:00.0
 Handler Name: PACIFIC MARINE SYSTEMS
 Handler Address: 9619 KLINGERMAN ST
 Handler City,State,Zip: SOUTH EL MONTE, CA 91733-0000
 EPA ID: CAL000194248
 Contact Name: STEPHEN HENDERSON - PRES
 Contact Address: 3107 REDWOOD AVE
 Contact City,State,Zip: ONTARIO, CA 91762
 Contact Telephone: 909-210-7192
 Contact Fax: Not reported
 Contact Email: DEAN.VITO@PACIFICMARINESYSTEMS.NET
 Contact Title: Not reported
 EPA Region: 09
 Land Type: Not reported
 Federal Waste Generator Description: Not a generator, verified
 Non-Notifier: Not reported
 Biennial Report Cycle: Not reported
 Accessibility: Not reported
 Active Site Indicator: Handler Activities
 State District Owner: Not reported
 State District: Not reported
 Mailing Address: 9619 KLINGERMAN ST
 Mailing City,State,Zip: SOUTH EL MONTE, CA 91733-0000
 Owner Name: ADVANCED STRUCTURE CORP
 Owner Type: Other
 Operator Name: STEPHEN HENDERSON - PRES
 Operator Type: Other
 Short-Term Generator Activity: No
 Importer Activity: No
 Mixed Waste Generator: No
 Transporter Activity: No

Map ID
 Direction
 Distance
 Elevation

MAP FINDINGS

Site

Database(s)

EDR ID Number
 EPA ID Number

PACIFIC MARINE SYSTEMS (Continued)

1024797916

Transfer Facility Activity:	No
Recycler Activity with Storage:	No
Small Quantity On-Site Burner Exemption:	No
Smelting Melting and Refining Furnace Exemption:	No
Underground Injection Control:	No
Off-Site Waste Receipt:	No
Universal Waste Indicator:	Yes
Universal Waste Destination Facility:	Yes
Federal Universal Waste:	No
Active Site Fed-Reg Treatment Storage and Disposal Facility:	Not reported
Active Site Converter Treatment storage and Disposal Facility:	Not reported
Active Site State-Reg Treatment Storage and Disposal Facility:	Not reported
Active Site State-Reg Handler:	---
Federal Facility Indicator:	Not reported
Hazardous Secondary Material Indicator:	N
Sub-Part K Indicator:	Not reported
Commercial TSD Indicator:	No
Treatment Storage and Disposal Type:	Not reported
2018 GPRC Permit Baseline:	Not on the Baseline
2018 GPRC Renewals Baseline:	Not on the Baseline
Permit Renewals Workload Universe:	Not reported
Permit Workload Universe:	Not reported
Permit Progress Universe:	Not reported
Post-Closure Workload Universe:	Not reported
Closure Workload Universe:	Not reported
202 GPRC Corrective Action Baseline:	No
Corrective Action Workload Universe:	No
Subject to Corrective Action Universe:	No
Non-TSDs Where RCRA CA has Been Imposed Universe:	No
TSDs Potentially Subject to CA Under 3004 (u)/(v) Universe:	No
TSDs Only Subject to CA under Discretionary Auth Universe:	No
Corrective Action Priority Ranking:	No NCAPS ranking
Environmental Control Indicator:	No
Institutional Control Indicator:	No
Human Exposure Controls Indicator:	N/A
Groundwater Controls Indicator:	N/A
Operating TSD Universe:	Not reported
Full Enforcement Universe:	Not reported
Significant Non-Complier Universe:	No
Unaddressed Significant Non-Complier Universe:	No
Addressed Significant Non-Complier Universe:	No
Significant Non-Complier With a Compliance Schedule Universe:	No
Financial Assurance Required:	Not reported
Handler Date of Last Change:	2018-09-05 15:44:21.0
Recognized Trader-Importer:	No
Recognized Trader-Exporter:	No
Importer of Spent Lead Acid Batteries:	No
Exporter of Spent Lead Acid Batteries:	No
Recycler Activity Without Storage:	No
Manifest Broker:	No
Sub-Part P Indicator:	No

Handler - Owner Operator:

Owner/Operator Indicator:	Owner
Owner/Operator Name:	ADVANCED STRUCTURE CORP
Legal Status:	Other

Map ID
Direction
Distance
Elevation

MAP FINDINGS

Site

Database(s)

EDR ID Number
EPA ID Number

PACIFIC MARINE SYSTEMS (Continued)

1024797916

Date Became Current: Not reported
Date Ended Current: Not reported
Owner/Operator Address: 9619 KLINGERMAN ST
Owner/Operator City,State,Zip: SOUTH EL MONTE, CA 91733-0000
Owner/Operator Telephone: 626-969-1851
Owner/Operator Telephone Ext: Not reported
Owner/Operator Fax: Not reported
Owner/Operator Email: Not reported

Owner/Operator Indicator: Operator
Owner/Operator Name: STEPHEN HENDERSON - PRES
Legal Status: Other
Date Became Current: Not reported
Date Ended Current: Not reported
Owner/Operator Address: 3107 REDWOOD AVE
Owner/Operator City,State,Zip: ONTARIO, CA 91762
Owner/Operator Telephone: 909-210-7192
Owner/Operator Telephone Ext: Not reported
Owner/Operator Fax: Not reported
Owner/Operator Email: Not reported

Historic Generators:

Receive Date: 1998-05-07 00:00:00.0
Handler Name: PACIFIC MARINE SYSTEMS
Federal Waste Generator Description: Not a generator, verified
State District Owner: Not reported
Large Quantity Handler of Universal Waste: No
Recognized Trader Importer: No
Recognized Trader Exporter: No
Spent Lead Acid Battery Importer: No
Spent Lead Acid Battery Exporter: No
Current Record: Yes
Non Storage Recycler Activity: Not reported
Electronic Manifest Broker: Not reported

List of NAICS Codes and Descriptions:

NAICS Code: 333414
NAICS Description: HEATING EQUIPMENT (EXCEPT WARM AIR FURNACES) MANUFACTURING

Facility Has Received Notices of Violations:

Violations: No Violations Found

Evaluation Action Summary:

Evaluations: No Evaluations Found

MAP FINDINGS

Map ID
Direction
Distance
Elevation

Site

Database(s)

EDR ID Number
EPA ID Number

P112 **MIKE'S MICRO PARTS**
ESE **9619 KLINGERMAN ST**
1/8-1/4 **SOUTH EL MONTE, CA 91733**
0.134 mi.
708 ft. **Site 2 of 12 in cluster P**

WIP **S104581922**
N/A

Relative: WIP:
Higher Name: MIKE'S MICRO PARTS
 Address: 9619 Klingerman St
Actual: City,State,Zip: SOUTH EL MONTE, CA 91733
245 ft. Region: 4
 File Number: 107.1207
 File Status: **Historical**
 Staff: GMM
 Facility Suite: Not reported

L113 **SILVER STREAK TRAILER COMPANY**
SE **2319 CHICO AVE**
1/8-1/4 **SOUTH EL MONTE, CA 91733**
0.135 mi.
714 ft. **Site 15 of 15 in cluster L**

CPS-SLIC **S106484617**
WIP **N/A**
CERS

Relative: CPS-SLIC:
Higher Name: SILVER STREAK TRAILER COMPANY
 Address: 2319 CHICO AVE.
Actual: City,State,Zip: SOUTH EL MONTE, CA 91733
243 ft. Region: STATE
 Facility Status: **Completed - Case Closed**
 Status Date: 02/24/1997
 Global Id: SL603798807
 Lead Agency: LOS ANGELES RWQCB (REGION 4)
 Lead Agency Case Number: Not reported
 Latitude: 34.057095
 Longitude: -118.059018
 Case Type: Cleanup Program Site
 Case Worker: GJH
 Local Agency: Not reported
 RB Case Number: 107.1512
 File Location: Not reported
 Potential Media Affected: Aquifer used for drinking water supply
 Potential Contaminants of Concern: Not reported
 Site History: Not reported

Click here to access the California GeoTracker records for this facility:

WIP:
Name: SILVER STREAK TRAILER COMPANY
Address: 2319 Chico Ave
City,State,Zip: SOUTH EL MONTE, CA 91733
Region: 4
File Number: 107.1512
File Status: **Active**
Staff: REHE
Facility Suite: Not reported

CERS:
Name: SILVER STREAK TRAILER COMPANY
Address: 2319 CHICO AVE.
City,State,Zip: SOUTH EL MONTE, CA 91733

Map ID
Direction
Distance
Elevation

MAP FINDINGS

Site

Database(s)

EDR ID Number
EPA ID Number

SILVER STREAK TRAILER COMPANY (Continued)

S106484617

Site ID: 235990
CERS ID: SL603798807
CERS Description: Cleanup Program Site
Affiliation:
Affiliation Type Desc: Regional Board Caseworker
Entity Name: JEFFREY HU - LOS ANGELES RWQCB (REGION 4)
Entity Title: Not reported
Affiliation Address: 320 W. 4TH ST., SUITE 200
Affiliation City: LOS ANGELES
Affiliation State: CA
Affiliation Country: Not reported
Affiliation Zip: Not reported
Affiliation Phone: Not reported

O114
South
1/8-1/4
0.136 mi.
717 ft.

CUNNINGHAM CO., INC.
2424 ROSEMEAD BLVD
SOUTH EL MONTE, CA 91733

WIP S106765509
N/A

Site 2 of 6 in cluster O

Relative:
Lower
Actual:
239 ft.

WIP:
Name: CUNNINGHAM CO., INC.
Address: 2424 Rosemead Blvd
City,State,Zip: SOUTH EL MONTE, CA 91733
Region: 4
File Number: 107.0783
File Status: Historical
Staff: KELLIOTT
Facility Suite: Not reported

Q115
WNW
1/8-1/4
0.138 mi.
726 ft.

A-TEMP REFRIGERATION
9321 FERN ST
SOUTH EL MONTE, CA 91733

CERS HAZ WASTE S123517661
CERS N/A

Site 1 of 6 in cluster Q

Relative:
Lower
Actual:
240 ft.

CERS HAZ WASTE:
Name: A-TEMP REFRIGERATION
Address: 9321 FERN ST
City,State,Zip: SOUTH EL MONTE, CA 91733
Site ID: 412791
CERS ID: 10285507
CERS Description: Hazardous Waste Generator

CERS:
Name: A-TEMP REFRIGERATION
Address: 9321 FERN ST
City,State,Zip: SOUTH EL MONTE, CA 91733
Site ID: 412791
CERS ID: 10285507
CERS Description: Chemical Storage Facilities

Violations:
Site ID: 412791
Site Name: A-TEMP REFRIGERATION

Map ID
Direction
Distance
Elevation

MAP FINDINGS

Site

Database(s)

EDR ID Number
EPA ID Number

A-TEMP REFRIGERATION (Continued)

S123517661

Violation Date: 08-05-2020
Citation: HSC 6.95 25508(a)(1) - California Health and Safety Code, Chapter 6.95, Section(s) 25508(a)(1)
Violation Description: Failure to annually review and electronically certify that the business plan is complete and accurate on or before the annual due date.
Violation Notes: Returned to compliance on 08/05/2020. OBSERVATION: The business failed to electronically submit and certify that the business plan is complete, accurate, and in compliance with EPCRA on or before the annual due date. CORRECTIVE ACTION: Electronically submit and certify that the business plan is complete, accurate, and in compliance with EPCRA on or before the annual due date. Update CERS inventory and resubmit. (Corrected during inspection.)
Violation Division: Los Angeles County Fire Department
Violation Program: HMRRP
Violation Source: CERS

Site ID: 412791
Site Name: A-TEMP REFRIGERATION
Violation Date: 02-04-2015
Citation: 22 CCR 12 66262.34(f) - California Code of Regulations, Title 22, Chapter 12, Section(s) 66262.34(f)
Violation Description: Failure to properly label hazardous waste accumulation containers with the following requirements: "Hazardous Waste", name and address of the generator, physical and chemical characteristics of the Hazardous Waste, and starting accumulation date.
Violation Notes: Returned to compliance on 10/05/2017.
Violation Division: Los Angeles County Fire Department
Violation Program: HW
Violation Source: CERS

Site ID: 412791
Site Name: A-TEMP REFRIGERATION
Violation Date: 07-03-2017
Citation: HSC 6.95 25508(a)(1) - California Health and Safety Code, Chapter 6.95, Section(s) 25508(a)(1)
Violation Description: Failure to complete and electronically submit hazardous material inventory information for all reportable hazardous materials on site at or above reportable quantities.
Violation Notes: Returned to compliance on 10/05/2017. OBSERVATION: The business failed to complete and electronically submit chemical inventory information for all reportable hazardous materials on site at or above reportable quantities. CORRECTIVE ACTION: Complete and electronically submit the chemical inventory information for all reportable hazardous materials on site at or above reportable quantities.
Violation Division: Los Angeles County Fire Department
Violation Program: HMRRP
Violation Source: CERS

Site ID: 412791
Site Name: A-TEMP REFRIGERATION
Violation Date: 02-04-2015
Citation: HSC 6.5 Multiple - California Health and Safety Code, Chapter 6.5, Section(s) Multiple
Violation Description: Haz Waste Generator Program - Administration/Documentation - General
Violation Notes: Returned to compliance on 10/05/2017.
Violation Division: Los Angeles County Fire Department

Map ID
Direction
Distance
Elevation

MAP FINDINGS

Site

Database(s)

EDR ID Number
EPA ID Number

A-TEMP REFRIGERATION (Continued)

S123517661

Violation Program: HW
Violation Source: CERS

Site ID: 412791
Site Name: A-TEMP REFRIGERATION
Violation Date: 07-03-2017
Citation: HSC 6.95 25508(a)(1) - California Health and Safety Code, Chapter 6.95, Section(s) 25508(a)(1)
Violation Description: Failure to complete and electronically submit a site map with all required content.
Violation Notes: Returned to compliance on 10/05/2017. OBSERVATION: The business failed to complete and electronically submit a site map with all required content including: north orientation, loading area, internal roads, adjacent streets, storm and sewer drains, access and exit points, emergency shut offs, evacuation staging area, hazardous materials/waste storage areas and emergency response equipment
CORRECTIVE ACTION: Complete and electronically submit a site map with all required content.

Violation Division: Los Angeles County Fire Department
Violation Program: HMRRP
Violation Source: CERS

Site ID: 412791
Site Name: A-TEMP REFRIGERATION
Violation Date: 07-03-2017
Citation: HSC 6.95 25508(a)(1) - California Health and Safety Code, Chapter 6.95, Section(s) 25508(a)(1)
Violation Description: Failure to establish and electronically submit an adequate emergency response plan and procedures for a release or threatened release of a hazardous material.
Violation Notes: Returned to compliance on 10/05/2017. OBSERVATION: The business failed to establish and electronically submit adequate emergency response procedures for a release or threatened release of a hazardous material. CORRECTIVE ACTION: Establish and electronically submit adequate emergency response procedures for a release or threatened release of a hazardous material within 30 days.

Violation Division: Los Angeles County Fire Department
Violation Program: HMRRP
Violation Source: CERS

Site ID: 412791
Site Name: A-TEMP REFRIGERATION
Violation Date: 07-03-2017
Citation: 22 CCR 12 66262.34(e) - California Code of Regulations, Title 22, Chapter 12, Section(s) 66262.34(e)
Violation Description: Failed to meet the conditions of satellite accumulation regulations, including but not limited to the following: G accumulate up to 55 gallons of hazardous waste or one quart of acute hazardous waste at or near the initial point of accumulation which was under the control of the operator G the container must be clearly marked with the initial date that hazardous waste is first placed in the container and labelled with the words G Hazardous WasteG including specified information G container must be labelled with the date the satellite accumulation limit is reached and moved within three days after reaching the 55 gallon (or one quart) limit to a G 90 dayG accumulation area G 55 gallons (or one quart of acute hazardous waste) of waste per process may be accumulated G Total time hazardous waste

Map ID
Direction
Distance
Elevation

MAP FINDINGS

Site

Database(s)

EDR ID Number
EPA ID Number

A-TEMP REFRIGERATION (Continued)

S123517661

Violation Notes: can be accumulated onsite in any generator accumulation area is one year, i.e., the combined accumulation time at a satellite accumulation point and at a 90/180/270 accumulation area (depending on size of generator and distance transported), whichever comes first. Returned to compliance on 10/05/2017. OBSERVATION: 6 x 55 gallon drums of waste oil located in the south side of parking lot was observed WITHOUT AN ACCUMULATION START DATE and a manifest/receipt demonstrating disposal within the past 90 days was not available. CORRECTIVE ACTION: Dispose of waste oil and submit a copy of the manifest/receipt to the CUPA.

Violation Division: Los Angeles County Fire Department
Violation Program: HW
Violation Source: CERS

Site ID: 412791
Site Name: A-TEMP REFRIGERATION
Violation Date: 02-04-2015
Citation: HSC 6.95 25507 - California Health and Safety Code, Chapter 6.95, Section(s) 25507

Violation Description: Failure to adequately establish and implement a business plan when storing/handling a hazardous material at or above reportable quantities.

Violation Notes: Returned to compliance on 10/05/2017.
Violation Division: Los Angeles County Fire Department
Violation Program: HMRRP
Violation Source: CERS

Evaluation:
Eval General Type: Compliance Evaluation Inspection
Eval Date: 02-04-2015
Violations Found: Yes
Eval Type: Routine done by local agency
Eval Notes: JOHNNY LUONG
Eval Division: Los Angeles County Fire Department
Eval Program: HMRRP
Eval Source: CERS

Eval General Type: Compliance Evaluation Inspection
Eval Date: 02-04-2015
Violations Found: Yes
Eval Type: Routine done by local agency
Eval Notes: Johnny Luoung
Eval Division: Los Angeles County Fire Department
Eval Program: HW
Eval Source: CERS

Eval General Type: Compliance Evaluation Inspection
Eval Date: 07-03-2017
Violations Found: Yes
Eval Type: Routine done by local agency
Eval Notes: Johnny Luong
Eval Division: Los Angeles County Fire Department
Eval Program: HMRRP
Eval Source: CERS

Eval General Type: Compliance Evaluation Inspection
Eval Date: 07-03-2017

Map ID
Direction
Distance
Elevation

MAP FINDINGS

Site

Database(s)

EDR ID Number
EPA ID Number

A-TEMP REFRIGERATION (Continued)

S123517661

Violations Found: Yes
Eval Type: Routine done by local agency
Eval Notes: Johnny Luong
Eval Division: Los Angeles County Fire Department
Eval Program: HW
Eval Source: CERS

Eval General Type: Compliance Evaluation Inspection
Eval Date: 08-05-2020
Violations Found: No
Eval Type: Routine done by local agency
Eval Notes: Not reported
Eval Division: Los Angeles County Fire Department
Eval Program: HW
Eval Source: CERS

Eval General Type: Compliance Evaluation Inspection
Eval Date: 08-05-2020
Violations Found: Yes
Eval Type: Routine done by local agency
Eval Notes: Esther Chin, accounting manager
Eval Division: Los Angeles County Fire Department
Eval Program: HMRRP
Eval Source: CERS

Eval General Type: Other/Unknown
Eval Date: 10-02-2017
Violations Found: No
Eval Type: Other, not routine, done by local agency
Eval Notes: Not reported
Eval Division: Los Angeles County Fire Department
Eval Program: HMRRP
Eval Source: CERS

Affiliation:

Affiliation Type Desc: CUPA District
Entity Name: Los Angeles County Fire
Entity Title: Not reported
Affiliation Address: 5825 Rickenbacker Road
Affiliation City: Commerce
Affiliation State: CA
Affiliation Country: Not reported
Affiliation Zip: 90040-3027
Affiliation Phone: (323) 890-4000

Affiliation Type Desc: Facility Mailing Address
Entity Name: Mailing Address
Entity Title: Not reported
Affiliation Address: 9321 FERN ST
Affiliation City: SOUTH EL MONTE
Affiliation State: CA
Affiliation Country: Not reported
Affiliation Zip: 91733
Affiliation Phone: Not reported

Affiliation Type Desc: Legal Owner
Entity Name: A-TEMP REFRIGERATION,INC.

Map ID
Direction
Distance
Elevation

MAP FINDINGS

Site

Database(s)

EDR ID Number
EPA ID Number

A-TEMP REFRIGERATION (Continued)

S123517661

Entity Title: Not reported
Affiliation Address: 9321 FERN ST
Affiliation City: S. El Monte
Affiliation State: CA
Affiliation Country: United States
Affiliation Zip: 91733
Affiliation Phone: (626) 350-8393

Affiliation Type Desc: Operator
Entity Name: JOHNNY LUONG
Entity Title: Not reported
Affiliation Address: Not reported
Affiliation City: Not reported
Affiliation State: Not reported
Affiliation Country: Not reported
Affiliation Zip: Not reported
Affiliation Phone: (626) 712-6169

Affiliation Type Desc: Parent Corporation
Entity Name: A-TEMP REFRIGERATION
Entity Title: Not reported
Affiliation Address: Not reported
Affiliation City: Not reported
Affiliation State: Not reported
Affiliation Country: Not reported
Affiliation Zip: Not reported
Affiliation Phone: Not reported

Affiliation Type Desc: Environmental Contact
Entity Name: JOHNNY LUONG
Entity Title: Not reported
Affiliation Address: 9321 FERN ST.
Affiliation City: S. EL MONTE
Affiliation State: CA
Affiliation Country: Not reported
Affiliation Zip: 91733
Affiliation Phone: Not reported

Q116
WNW
1/8-1/4
0.138 mi.
726 ft.

A TEMP REFRIGERATION INC
9321 FERN ST
S EL MONTE, CA 91733
Site 2 of 6 in cluster Q

RCRA NonGen / NLR **1024861761**
CAL000430248

Relative:
Lower
Actual:
240 ft.

RCRA NonGen / NLR:
Date Form Received by Agency: 2017-08-25 00:00:00.0
Handler Name: A TEMP REFRIGERATION INC
Handler Address: 9321 FERN ST
Handler City,State,Zip: S EL MONTE, CA 91733
EPA ID: CAL000430248
Contact Name: JOHNNY LUONG
Contact Address: 9321 FERN ST
Contact City,State,Zip: S EL MONTE, CA 91733
Contact Telephone: 626-350-8393
Contact Fax: 626-350-8392
Contact Email: ATEMPREFRIGERATION@SBCGLOBAL.NET
Contact Title: Not reported

Map ID
 Direction
 Distance
 Elevation

MAP FINDINGS

Site

Database(s)

EDR ID Number
 EPA ID Number

A TEMP REFRIGERATION INC (Continued)

1024861761

EPA Region:	09
Land Type:	Not reported
Federal Waste Generator Description:	Not a generator, verified
Non-Notifier:	Not reported
Biennial Report Cycle:	Not reported
Accessibility:	Not reported
Active Site Indicator:	Handler Activities
State District Owner:	Not reported
State District:	Not reported
Mailing Address:	9321 FERN ST
Mailing City,State,Zip:	S EL MONTE, CA 91733
Owner Name:	A TEMP REFRIGERATION INC
Owner Type:	Other
Operator Name:	JOHNNY LUONG
Operator Type:	Other
Short-Term Generator Activity:	No
Importer Activity:	No
Mixed Waste Generator:	No
Transporter Activity:	No
Transfer Facility Activity:	No
Recycler Activity with Storage:	No
Small Quantity On-Site Burner Exemption:	No
Smelting Melting and Refining Furnace Exemption:	No
Underground Injection Control:	No
Off-Site Waste Receipt:	No
Universal Waste Indicator:	Yes
Universal Waste Destination Facility:	Yes
Federal Universal Waste:	No
Active Site Fed-Reg Treatment Storage and Disposal Facility:	Not reported
Active Site Converter Treatment storage and Disposal Facility:	Not reported
Active Site State-Reg Treatment Storage and Disposal Facility:	Not reported
Active Site State-Reg Handler:	---
Federal Facility Indicator:	Not reported
Hazardous Secondary Material Indicator:	N
Sub-Part K Indicator:	Not reported
Commercial TSD Indicator:	No
Treatment Storage and Disposal Type:	Not reported
2018 GPRC Permit Baseline:	Not on the Baseline
2018 GPRC Renewals Baseline:	Not on the Baseline
Permit Renewals Workload Universe:	Not reported
Permit Workload Universe:	Not reported
Permit Progress Universe:	Not reported
Post-Closure Workload Universe:	Not reported
Closure Workload Universe:	Not reported
202 GPRC Corrective Action Baseline:	No
Corrective Action Workload Universe:	No
Subject to Corrective Action Universe:	No
Non-TSDs Where RCRA CA has Been Imposed Universe:	No
TSDs Potentially Subject to CA Under 3004 (u)/(v) Universe:	No
TSDs Only Subject to CA under Discretionary Auth Universe:	No
Corrective Action Priority Ranking:	No NCAPS ranking
Environmental Control Indicator:	No
Institutional Control Indicator:	No
Human Exposure Controls Indicator:	N/A
Groundwater Controls Indicator:	N/A
Operating TSD Universe:	Not reported
Full Enforcement Universe:	Not reported

Map ID
Direction
Distance
Elevation

MAP FINDINGS

Site

Database(s)

EDR ID Number
EPA ID Number

A TEMP REFRIGERATION INC (Continued)

1024861761

Significant Non-Complier Universe: No
Unaddressed Significant Non-Complier Universe: No
Addressed Significant Non-Complier Universe: No
Significant Non-Complier With a Compliance Schedule Universe: No
Financial Assurance Required: Not reported
Handler Date of Last Change: 2018-09-07 19:36:29.0
Recognized Trader-Importer: No
Recognized Trader-Exporter: No
Importer of Spent Lead Acid Batteries: No
Exporter of Spent Lead Acid Batteries: No
Recycler Activity Without Storage: No
Manifest Broker: No
Sub-Part P Indicator: No

Handler - Owner Operator:

Owner/Operator Indicator: Operator
Owner/Operator Name: JOHNNY LUONG
Legal Status: Other
Date Became Current: Not reported
Date Ended Current: Not reported
Owner/Operator Address: 9321 FERN ST
Owner/Operator City,State,Zip: S EL MONTE, CA 91733
Owner/Operator Telephone: 626-350-8393
Owner/Operator Telephone Ext: Not reported
Owner/Operator Fax: Not reported
Owner/Operator Email: Not reported

Owner/Operator Indicator: Owner
Owner/Operator Name: A TEMP REFRIGERATION INC
Legal Status: Other
Date Became Current: Not reported
Date Ended Current: Not reported
Owner/Operator Address: 9321 FERN ST
Owner/Operator City,State,Zip: S EL MONTE, CA 91733
Owner/Operator Telephone: 626-350-8393
Owner/Operator Telephone Ext: Not reported
Owner/Operator Fax: Not reported
Owner/Operator Email: Not reported

Historic Generators:

Receive Date: 2017-08-25 00:00:00.0
Handler Name: A TEMP REFRIGERATION INC
Federal Waste Generator Description: Not a generator, verified
State District Owner: Not reported
Large Quantity Handler of Universal Waste: No
Recognized Trader Importer: No
Recognized Trader Exporter: No
Spent Lead Acid Battery Importer: No
Spent Lead Acid Battery Exporter: No
Current Record: Yes
Non Storage Recycler Activity: Not reported
Electronic Manifest Broker: Not reported

List of NAICS Codes and Descriptions:

NAICS Code: 811412

Map ID
 Direction
 Distance
 Elevation

MAP FINDINGS

Site

Database(s)

EDR ID Number
 EPA ID Number

A TEMP REFRIGERATION INC (Continued)

1024861761

NAICS Description: APPLIANCE REPAIR AND MAINTENANCE

Facility Has Received Notices of Violations:
 Violations: No Violations Found

Evaluation Action Summary:
 Evaluations: No Evaluations Found

O117
South
1/8-1/4
0.138 mi.
731 ft.

EDAB PROPERTIES, LLC, BF ROSEMED BLVD, LLC, S&N PR
2426 ROSEMEAD BLVD
SOUTH EL MONTE, CA 91733
Site 3 of 6 in cluster O

RCRA NonGen / NLR

1026481931
CAC003087952

Relative:
Lower
Actual:
239 ft.

RCRA NonGen / NLR:
 Date Form Received by Agency: 2020-10-12 00:00:00.0
 Handler Name: EDAB PROPERTIES, LLC, BF ROSEMED BLVD, LLC, S&N PROPERTIES, LLC
 Handler Address: 2426 ROSEMEAD BLVD
 Handler City,State,Zip: SOUTH EL MONTE, CA 91733
 EPA ID: CAC003087952
 Contact Name: SUSAN BADE
 Contact Address: 77 W LAS TUNAS DRIVE #202
 Contact City,State,Zip: ARCADIA, CA 91007
 Contact Telephone: 626-826-5213
 Contact Fax: Not reported
 Contact Email: LUPE@FRESHAIRENVIROMENTAL.COM
 Contact Title: Not reported
 EPA Region: 09
 Land Type: Not reported
 Federal Waste Generator Description: Not a generator, verified
 Non-Notifier: Not reported
 Biennial Report Cycle: Not reported
 Accessibility: Not reported
 Active Site Indicator: Not reported
 State District Owner: Not reported
 State District: Not reported
 Mailing Address: 77 W LAS TUNAS DRIVE #202
 Mailing City,State,Zip: ARCADIA, CA 91007
 Owner Name: EDAB PROPERTIES, LLC, BF ROSEMED BL
 Owner Type: Other
 Operator Name: SUSAN BADE
 Operator Type: Other
 Short-Term Generator Activity: No
 Importer Activity: No
 Mixed Waste Generator: No
 Transporter Activity: No
 Transfer Facility Activity: No
 Recycler Activity with Storage: No
 Small Quantity On-Site Burner Exemption: No
 Smelting Melting and Refining Furnace Exemption: No
 Underground Injection Control: No
 Off-Site Waste Receipt: No
 Universal Waste Indicator: No
 Universal Waste Destination Facility: No
 Federal Universal Waste: No
 Active Site Fed-Reg Treatment Storage and Disposal Facility: Not reported

Map ID
 Direction
 Distance
 Elevation

MAP FINDINGS

Site

Database(s)

EDR ID Number
 EPA ID Number

EDAB PROPERTIES, LLC, BF ROSEMED BLVD, LLC, S&N PROPERTIES, (Continued)

1026481931

Active Site Converter Treatment storage and Disposal Facility:	Not reported
Active Site State-Reg Treatment Storage and Disposal Facility:	Not reported
Active Site State-Reg Handler:	---
Federal Facility Indicator:	Not reported
Hazardous Secondary Material Indicator:	N
Sub-Part K Indicator:	Not reported
Commercial TSD Indicator:	No
Treatment Storage and Disposal Type:	Not reported
2018 GPRA Permit Baseline:	Not on the Baseline
2018 GPRA Renewals Baseline:	Not on the Baseline
Permit Renewals Workload Universe:	Not reported
Permit Workload Universe:	Not reported
Permit Progress Universe:	Not reported
Post-Closure Workload Universe:	Not reported
Closure Workload Universe:	Not reported
202 GPRA Corrective Action Baseline:	No
Corrective Action Workload Universe:	No
Subject to Corrective Action Universe:	No
Non-TSDFs Where RCRA CA has Been Imposed Universe:	No
TSDFs Potentially Subject to CA Under 3004 (u)/(v) Universe:	No
TSDFs Only Subject to CA under Discretionary Auth Universe:	No
Corrective Action Priority Ranking:	No NCAPS ranking
Environmental Control Indicator:	No
Institutional Control Indicator:	No
Human Exposure Controls Indicator:	N/A
Groundwater Controls Indicator:	N/A
Operating TSDF Universe:	Not reported
Full Enforcement Universe:	Not reported
Significant Non-Complier Universe:	No
Unaddressed Significant Non-Complier Universe:	No
Addressed Significant Non-Complier Universe:	No
Significant Non-Complier With a Compliance Schedule Universe:	No
Financial Assurance Required:	Not reported
Handler Date of Last Change:	2020-10-26 14:55:19.0
Recognized Trader-Importer:	No
Recognized Trader-Exporter:	No
Importer of Spent Lead Acid Batteries:	No
Exporter of Spent Lead Acid Batteries:	No
Recycler Activity Without Storage:	No
Manifest Broker:	No
Sub-Part P Indicator:	No

Handler - Owner Operator:

Owner/Operator Indicator:	Operator
Owner/Operator Name:	SUSAN BADE
Legal Status:	Other
Date Became Current:	Not reported
Date Ended Current:	Not reported
Owner/Operator Address:	77 W LAS TUNAS DRIVE #202
Owner/Operator City,State,Zip:	ARCADIA, CA 91007
Owner/Operator Telephone:	626-826-5213
Owner/Operator Telephone Ext:	Not reported
Owner/Operator Fax:	Not reported
Owner/Operator Email:	Not reported

Owner/Operator Indicator:	Owner
---------------------------	-------

Map ID
Direction
Distance
Elevation

MAP FINDINGS

Site

Database(s)

EDR ID Number
EPA ID Number

EDAB PROPERTIES, LLC, BF ROSEMED BLVD, LLC, S&N PROPERTIES, (Continued)

1026481931

Owner/Operator Name: EDAB PROPERTIES, LLC, BF ROSEMED BL
Legal Status: Other
Date Became Current: Not reported
Date Ended Current: Not reported
Owner/Operator Address: 77 W LAS TUNAS DRIVE #202
Owner/Operator City,State,Zip: ARCADIA, CA 91007
Owner/Operator Telephone: 626-574-7354
Owner/Operator Telephone Ext: Not reported
Owner/Operator Fax: Not reported
Owner/Operator Email: Not reported

Historic Generators:

Receive Date: 2020-10-12 00:00:00.0
Handler Name: EDAB PROPERTIES, LLC, BF ROSEMED BLVD, LLC, S&N PROPERTIES, LLC
Federal Waste Generator Description: Not a generator, verified
State District Owner: Not reported
Large Quantity Handler of Universal Waste: No
Recognized Trader Importer: No
Recognized Trader Exporter: No
Spent Lead Acid Battery Importer: No
Spent Lead Acid Battery Exporter: No
Current Record: Yes
Non Storage Recycler Activity: Not reported
Electronic Manifest Broker: Not reported

List of NAICS Codes and Descriptions:

NAICS Code: 238290
NAICS Description: OTHER BUILDING EQUIPMENT CONTRACTORS

Facility Has Received Notices of Violations:

Violations: No Violations Found

Evaluation Action Summary:

Evaluations: No Evaluations Found

O118
South
1/8-1/4
0.138 mi.
731 ft.

DC SHEET METAL CO.
2426 ROSEMEAD BLVD
SOUTH EL MONTE, CA 91733

WIP S106765979
HWTS N/A

Site 4 of 6 in cluster O

Relative:
Lower
Actual:
239 ft.

WIP:
Name: DC SHEET METAL CO.
Address: 2426 Rosemead Blvd
City,State,Zip: SOUTH EL MONTE, CA 91733
Region: 4
File Number: 107.1526
File Status: Historical
Staff: BPONEK
Facility Suite: Not reported

HWTS:

Name: EDAB PROPERTIES, LLC, BF ROSEMED BLVD, LLC, S&N PROPERTIES, LLC
Address: 2426 ROSEMEAD BLVD

Map ID
Direction
Distance
Elevation

MAP FINDINGS

Site

Database(s)

EDR ID Number
EPA ID Number

DC SHEET METAL CO. (Continued)

S106765979

Address 2: Not reported
City,State,Zip: SOUTH EL MONTE, CA 91733
EPA ID: CAC003087952
Inactive Date: 01/11/2021
Create Date: 10/12/2020
Last Act Date: 01/12/2021
Mailing Name: Not reported
Mailing Address: 77 W LAS TUNAS DRIVE #202
Mailing Address 2: Not reported
Mailing City,State,Zip: ARCADIA, CA 91007
Owner Name: EDAB PROPERTIES, LLC, BF ROSEMED BL
Owner Address: 77 W LAS TUNAS DRIVE #202
Owner Address 2: Not reported
Owner City,State,Zip: ARCADIA, CA 91007
Contact Name: SUSAN BADE
Contact Address: 77 W LAS TUNAS DRIVE #202
Contact Address 2: Not reported
City,State,Zip: ARCADIA, CA 91007

NAICS:

EPA ID: CAC003087952
Create Date: 2020-10-12 14:08:17.760
NAICS Code: 238290
NAICS Description: Other Building Equipment Contractors
Issued EPA ID Date: 2020-10-12 14:08:17.77000
Inactive Date: 2021-01-11 14:08:17.75000
Facility Name: EDAB PROPERTIES, LLC, BF ROSEMED BLVD, LLC, S&N PROPERTIES, LLC
Facility Address: 2426 ROSEMEAD BLVD
Facility Address 2: Not reported
Facility City: SOUTH EL MONTE
Facility County: Not reported
Facility State: CA
Facility Zip: 91733

EPA ID: CAC003087952
Create Date: 2020-10-12 14:08:17.760
NAICS Code: 238290
NAICS Description: Other Building Equipment Contractors
Issued EPA ID Date: 2020-10-12 14:08:17.77000
Inactive Date: 2021-01-11 14:08:17.75000
Facility Name: EDAB PROPERTIES, LLC, BF ROSEMED BLVD, LLC, S&N PROPERTIES, LLC
Facility Address: 2426 ROSEMEAD BLVD
Facility Address 2: Not reported
Facility City: SOUTH EL MONTE
Facility County: Not reported
Facility State: CA
Facility Zip: 91733

Map ID
Direction
Distance
Elevation

MAP FINDINGS

Site

Database(s)

EDR ID Number
EPA ID Number

P119
SE
1/8-1/4
0.140 mi.
739 ft.

SERVEX CORP.
9620 KLINGERMAN ST
COVINA, CA 91724
Site 3 of 12 in cluster P

WIP S106765964
N/A

Relative:
Higher
Actual:
244 ft.

WIP:
Name: SERVEX CORP.
Address: 9620 Klingerman St
City,State,Zip: COVINA, CA 91724
Region: 4
File Number: 107.1504
File Status: Historical
Staff: CORTEZ
Facility Suite: Not reported

O120
South
1/8-1/4
0.141 mi.
744 ft.

HYDE ENGINEERING CORP.
2428 ROSEMEAD BLVD
SOUTH EL MONTE, CA 91733
Site 5 of 6 in cluster O

CPS-SLIC S106484586
WIP N/A
CERS

Relative:
Lower
Actual:
239 ft.

CPS-SLIC:
Name: HYDE ENGINEERING
Address: 2428 ROSEMEAD BLVD.
City,State,Zip: SOUTH EL MONTE, CA 91733
Region: STATE
Facility Status: Completed - Case Closed
Status Date: 03/21/1997
Global Id: SL603798776
Lead Agency: LOS ANGELES RWQCB (REGION 4)
Lead Agency Case Number: Not reported
Latitude: 34.055412
Longitude: -118.06308
Case Type: Cleanup Program Site
Case Worker: Not reported
Local Agency: Not reported
RB Case Number: 107.1035
File Location: Not reported
Potential Media Affected: Aquifer used for drinking water supply
Potential Contaminants of Concern: Not reported
Site History: Not reported

[Click here to access the California GeoTracker records for this facility:](#)

WIP:
Name: HYDE ENGINEERING CORP.
Address: 2428 Rosemead Blvd
City,State,Zip: SOUTH EL MONTE, CA 91733
Region: 4
File Number: 107.1035
File Status: Backlog
Staff: UNIDENTIFIED
Facility Suite: Not reported

CERS:
Name: HYDE ENGINEERING
Address: 2428 ROSEMEAD BLVD.
City,State,Zip: SOUTH EL MONTE, CA 91733

MAP FINDINGS

Map ID
Direction
Distance
Elevation

Site

Database(s)

EDR ID Number
EPA ID Number

HYDE ENGINEERING CORP. (Continued)

S106484586

Site ID: 225613
CERS ID: SL603798776
CERS Description: Cleanup Program Site

R121
NE
1/8-1/4
0.142 mi.
749 ft.

ASSOC. SILK SCREEN PRINTING
2712 CHICO AVE
SOUTH EL MONTE, CA 91733
Site 1 of 4 in cluster R

WIP S106765381
N/A

Relative:
Higher
Actual:
248 ft.

WIP:
Name: ASSOC. SILK SCREEN PRINTING
Address: 2712 Chico Ave
City,State,Zip: SOUTH EL MONTE, CA 91733
Region: 4
File Number: 107.0589
File Status: Not reported
Staff: UNIDENTIFIED
Facility Suite: Not reported

M122
NW
1/8-1/4
0.147 mi.
774 ft.

ELECTRO PLATE RACK CO.
2640 TROY AVE
SOUTH EL MONTE, CA 91733
Site 2 of 3 in cluster M

WIP S106765583
N/A

Relative:
Higher
Actual:
242 ft.

WIP:
Name: ELECTRO PLATE RACK CO.
Address: 2640 Troy Ave
City,State,Zip: SOUTH EL MONTE, CA 91733
Region: 4
File Number: 107.0892
File Status: Historical
Staff: KELLIOTT
Facility Suite: Not reported

O123
South
1/8-1/4
0.152 mi.
800 ft.

ARTISTIC PRESENTATION, INC.
2400 ROSEMEAD BLVD
SOUTH EL MONTE, CA 91733
Site 6 of 6 in cluster O

WIP S106765377
N/A

Relative:
Lower
Actual:
239 ft.

WIP:
Name: ARTISTIC PRESENTATION, INC.
Address: 2400 Rosemead Blvd
City,State,Zip: SOUTH EL MONTE, CA 91733
Region: 4
File Number: 107.0583
File Status: Historical
Staff: KELLIOTT
Facility Suite: Not reported

Map ID
Direction
Distance
Elevation

MAP FINDINGS

Site

Database(s)

EDR ID Number
EPA ID Number

P124
ESE
1/8-1/4
0.153 mi.
809 ft.

SPECTRA TONE CO
9635 E KLINGERMAN ST
SOUTH EL MONTE, CA 91733

SWEEPS UST **S106932456**
N/A

Site 4 of 12 in cluster P

Relative:
Higher
Actual:
245 ft.

SWEEPS UST:
Name: SPECTRA TONE CO
Address: 9635 E KLINGERMAN ST
City: SOUTH EL MONTE
Status: Active
Comp Number: 730
Number: 1
Board Of Equalization: 44-007479
Referral Date: 01-23-90
Action Date: 01-23-90
Created Date: 06-30-89
Owner Tank Id: Not reported
SWRCB Tank Id: 19-000-000730-000001
Tank Status: A
Capacity: 6000
Active Date: 01-23-90
Tank Use: CHEMICAL
STG: P
Content: Not reported
Number Of Tanks: 2

Name: SPECTRA TONE CO
Address: 9635 E KLINGERMAN ST
City: SOUTH EL MONTE
Status: Active
Comp Number: 730
Number: 1
Board Of Equalization: 44-007479
Referral Date: 01-23-90
Action Date: 01-23-90
Created Date: 06-30-89
Owner Tank Id: Not reported
SWRCB Tank Id: 19-000-000730-000002
Tank Status: A
Capacity: 4000
Active Date: 01-23-90
Tank Use: CHEMICAL
STG: P
Content: Not reported
Number Of Tanks: Not reported

S125
NW
1/8-1/4
0.155 mi.
817 ft.

MARTINEZ MATTRESS
2671 TROY AVE
SOUTH EL MONTE, CA 91733

WIP **S106765643**
N/A

Site 1 of 3 in cluster S

Relative:
Higher
Actual:
242 ft.

WIP:
Name: MARTINEZ MATTRESS
Address: 2671 Troy Ave
City,State,Zip: SOUTH EL MONTE, CA 91733
Region: 4
File Number: 107.0983
File Status: Not reported

Map ID
 Direction
 Distance
 Elevation

MAP FINDINGS

Site

Database(s)

EDR ID Number
 EPA ID Number

MARTINEZ MATTRESS (Continued)

S106765643

Staff: UNIDENTIFIED
 Facility Suite: Not reported

P126
ESE
1/8-1/4
0.155 mi.
819 ft.

SPECTRA-TONE PAINT CO
9635-43 KLINGERMAN
SOUTH EL MONTE, CA 91733
Site 5 of 12 in cluster P

HIST UST **S118415566**
N/A

Relative:
Higher
Actual:
245 ft.

HIST UST:
 Name: SPECTRA-TONE PAINT CO
 Address: 9635-43 KLINGERMAN
 City,State,Zip: SOUTH EL MONTE, CA 91733
 File Number: 000287D5
 URL: <http://geotracker.waterboards.ca.gov/ustpdfs/pdf/000287D5.pdf>
 Region: Not reported
 Facility ID: Not reported
 Facility Type: Not reported
 Other Type: Not reported
 Contact Name: Not reported
 Telephone: Not reported
 Owner Name: Not reported
 Owner Address: Not reported
 Owner City,St,Zip: Not reported
 Total Tanks: Not reported

 Tank Num: Not reported
 Container Num: Not reported
 Year Installed: Not reported
 Tank Capacity: Not reported
 Tank Used for: Not reported
 Type of Fuel: Not reported
 Container Construction Thickness: Not reported
 Leak Detection: Not reported

[Click here for Geo Tracker PDF:](#)

P127
ESE
1/8-1/4
0.155 mi.
819 ft.

SPECTRA-TONE PAINT CORP
9635 KLINGERMAN ST
SOUTH EL MONTE, CA 91733
Site 6 of 12 in cluster P

RCRA-SQG **1000181192**
HIST UST **CAD981678170**
HAZNET
WIP
HWTS

Relative:
Higher
Actual:
245 ft.

RCRA-SQG:
 Date Form Received by Agency: 1996-09-01 00:00:00.0
 Handler Name: SPECTRA-TONE PAINT CORP
 Handler Address: 9635 KLINGERMAN ST
 Handler City,State,Zip: SOUTH EL MONTE, CA 91733
 EPA ID: CAD981678170
 Contact Name: Not reported
 Contact Address: Not reported
 Contact City,State,Zip: Not reported
 Contact Telephone: Not reported
 Contact Fax: Not reported
 Contact Email: Not reported
 Contact Title: Not reported

Map ID
 Direction
 Distance
 Elevation

MAP FINDINGS

Site

Database(s)

EDR ID Number
 EPA ID Number

SPECTRA-TONE PAINT CORP (Continued)

1000181192

EPA Region:	09
Land Type:	Not reported
Federal Waste Generator Description:	Small Quantity Generator
Non-Notifier:	Not reported
Biennial Report Cycle:	Not reported
Accessibility:	Not reported
Active Site Indicator:	Handler Activities
State District Owner:	CA
State District:	3
Mailing Address:	9635 KLINGERMANN ST
Mailing City,State,Zip:	SOUTH EL MONTE, CA 91733
Owner Name:	Not reported
Owner Type:	Not reported
Operator Name:	NOT REQUIRED
Operator Type:	Private
Short-Term Generator Activity:	No
Importer Activity:	No
Mixed Waste Generator:	No
Transporter Activity:	No
Transfer Facility Activity:	No
Recycler Activity with Storage:	No
Small Quantity On-Site Burner Exemption:	No
Smelting Melting and Refining Furnace Exemption:	No
Underground Injection Control:	No
Off-Site Waste Receipt:	No
Universal Waste Indicator:	No
Universal Waste Destination Facility:	No
Federal Universal Waste:	No
Active Site Fed-Reg Treatment Storage and Disposal Facility:	Not reported
Active Site Converter Treatment storage and Disposal Facility:	Not reported
Active Site State-Reg Treatment Storage and Disposal Facility:	Not reported
Active Site State-Reg Handler:	---
Federal Facility Indicator:	Not reported
Hazardous Secondary Material Indicator:	NN
Sub-Part K Indicator:	Not reported
Commercial TSD Indicator:	No
Treatment Storage and Disposal Type:	Not reported
2018 GPRC Permit Baseline:	Not on the Baseline
2018 GPRC Renewals Baseline:	Not on the Baseline
Permit Renewals Workload Universe:	Not reported
Permit Workload Universe:	Not reported
Permit Progress Universe:	Not reported
Post-Closure Workload Universe:	Not reported
Closure Workload Universe:	Not reported
202 GPRC Corrective Action Baseline:	No
Corrective Action Workload Universe:	No
Subject to Corrective Action Universe:	No
Non-TSDs Where RCRA CA has Been Imposed Universe:	No
TSDs Potentially Subject to CA Under 3004 (u)/(v) Universe:	No
TSDs Only Subject to CA under Discretionary Auth Universe:	No
Corrective Action Priority Ranking:	No NCAPS ranking
Environmental Control Indicator:	No
Institutional Control Indicator:	No
Human Exposure Controls Indicator:	N/A
Groundwater Controls Indicator:	N/A
Operating TSD Universe:	Not reported
Full Enforcement Universe:	Not reported

Map ID
Direction
Distance
Elevation

MAP FINDINGS

Site

Database(s)

EDR ID Number
EPA ID Number

SPECTRA-TONE PAINT CORP (Continued)

1000181192

Significant Non-Complier Universe:	No
Unaddressed Significant Non-Complier Universe:	No
Addressed Significant Non-Complier Universe:	No
Significant Non-Complier With a Compliance Schedule Universe:	No
Financial Assurance Required:	Not reported
Handler Date of Last Change:	2006-09-05 00:00:00.0
Recognized Trader-Importer:	No
Recognized Trader-Exporter:	No
Importer of Spent Lead Acid Batteries:	No
Exporter of Spent Lead Acid Batteries:	No
Recycler Activity Without Storage:	Not reported
Manifest Broker:	Not reported
Sub-Part P Indicator:	No
Handler - Owner Operator:	
Owner/Operator Indicator:	Operator
Owner/Operator Name:	NOT REQUIRED
Legal Status:	Private
Date Became Current:	Not reported
Date Ended Current:	Not reported
Owner/Operator Address:	NOT REQUIRED
Owner/Operator City,State,Zip:	NOT REQUIRED, ME 99999
Owner/Operator Telephone:	415-555-1212
Owner/Operator Telephone Ext:	Not reported
Owner/Operator Fax:	Not reported
Owner/Operator Email:	Not reported
Owner/Operator Indicator:	Operator
Owner/Operator Name:	NOT REQUIRED
Legal Status:	Private
Date Became Current:	Not reported
Date Ended Current:	Not reported
Owner/Operator Address:	NOT REQUIRED
Owner/Operator City,State,Zip:	NOT REQUIRED, ME 99999
Owner/Operator Telephone:	415-555-1212
Owner/Operator Telephone Ext:	Not reported
Owner/Operator Fax:	Not reported
Owner/Operator Email:	Not reported
Owner/Operator Indicator:	Owner
Owner/Operator Name:	JAMES DABBS
Legal Status:	Private
Date Became Current:	Not reported
Date Ended Current:	Not reported
Owner/Operator Address:	NOT REQUIRED
Owner/Operator City,State,Zip:	NOT REQUIRED, ME 99999
Owner/Operator Telephone:	415-555-1212
Owner/Operator Telephone Ext:	Not reported
Owner/Operator Fax:	Not reported
Owner/Operator Email:	Not reported
Historic Generators:	
Receive Date:	1996-09-01 00:00:00.0
Handler Name:	SPECTRA-TONE PAINT CORP
Federal Waste Generator Description:	Large Quantity Generator

Map ID
Direction
Distance
Elevation

MAP FINDINGS

Site

Database(s)

EDR ID Number
EPA ID Number

SPECTRA-TONE PAINT CORP (Continued)

1000181192

State District Owner: CA
Large Quantity Handler of Universal Waste: No
Recognized Trader Importer: No
Recognized Trader Exporter: No
Spent Lead Acid Battery Importer: No
Spent Lead Acid Battery Exporter: No
Current Record: No
Non Storage Recycler Activity: Not reported
Electronic Manifest Broker: Not reported

Receive Date: 1996-09-01 00:00:00.0
Handler Name: SPECTRA-TONE PAINT CORP
Federal Waste Generator Description: Small Quantity Generator
State District Owner: CA
Large Quantity Handler of Universal Waste: No
Recognized Trader Importer: No
Recognized Trader Exporter: No
Spent Lead Acid Battery Importer: No
Spent Lead Acid Battery Exporter: No
Current Record: Yes
Non Storage Recycler Activity: Not reported
Electronic Manifest Broker: Not reported

Receive Date: 1986-10-14 00:00:00.0
Handler Name: SPECTRA-TONE PAINT CORP
Federal Waste Generator Description: Large Quantity Generator
State District Owner: CA
Large Quantity Handler of Universal Waste: No
Recognized Trader Importer: No
Recognized Trader Exporter: No
Spent Lead Acid Battery Importer: No
Spent Lead Acid Battery Exporter: No
Current Record: No
Non Storage Recycler Activity: Not reported
Electronic Manifest Broker: Not reported

List of NAICS Codes and Descriptions:

NAICS Code: 32551
NAICS Description: PAINT AND COATING MANUFACTURING

Facility Has Received Notices of Violation:

Found Violation: Yes
Agency Which Determined Violation: State
Violation Short Description: Generators - General
Date Violation was Determined: 1994-04-06 00:00:00.0
Actual Return to Compliance Date: 1999-04-06 00:00:00.0
Return to Compliance Qualifier: Not Resolved
Violation Responsible Agency: State
Scheduled Compliance Date: Not reported
Enforcement Identifier: Not reported
Date of Enforcement Action: Not reported
Enforcement Responsible Agency: Not reported
Enforcement Docket Number: Not reported
Enforcement Attorney: Not reported
Corrective Action Component: Not reported
Appeal Initiated Date: Not reported

Map ID
Direction
Distance
Elevation

MAP FINDINGS

Site

Database(s)

EDR ID Number
EPA ID Number

SPECTRA-TONE PAINT CORP (Continued)

1000181192

Appeal Resolution Date: Not reported
Disposition Status Date: Not reported
Disposition Status: Not reported
Disposition Status Description: Not reported
Consent/Final Order Sequence Number: Not reported
Consent/Final Order Respondent Name: Not reported
Consent/Final Order Lead Agency: Not reported
Enforcement Type: Not reported
Enforcement Responsible Person: Not reported
Enforcement Responsible Sub-Organization: Not reported
SEP Sequence Number: Not reported
SEP Expenditure Amount: Not reported
SEP Scheduled Completion Date: Not reported
SEP Actual Date: Not reported
SEP Defaulted Date: Not reported
SEP Type: Not reported
SEP Type Description: Not reported
Proposed Amount: Not reported
Final Monetary Amount: Not reported
Paid Amount: Not reported
Final Count: Not reported
Final Amount: Not reported

Evaluation Action Summary:

Evaluation Date: 1994-04-06 00:00:00.0
Evaluation Responsible Agency: State Contractor/Grantee
Found Violation: Yes
Evaluation Type Description: COMPLIANCE EVALUATION INSPECTION ON-SITE
Evaluation Responsible Person Identifier: R9STA
Evaluation Responsible Sub-Organization: Not reported
Actual Return to Compliance Date: 1999-04-06 00:00:00.0
Scheduled Compliance Date: Not reported
Date of Request: Not reported
Date Response Received: Not reported
Request Agency: Not reported
Former Citation: Not reported

HIST UST:

Name: SPECTRA-TONE PAINT CO.
Address: 9635 KLINGERMANN ST # 43
City, State, Zip: SOUTH EL MONTE, CA 91733
File Number: Not reported
URL: Not reported
Region: STATE
Facility ID: 00000020938
Facility Type: Other
Other Type: PAINT MANUFACTURERS
Contact Name: Not reported
Telephone: 0000000000
Owner Name: SPECTRA TONE PAINT CO.
Owner Address: 9635-43 KLINGERMANN
Owner City, St, Zip: SOUTH EL MONTE, CA 91733-177
Total Tanks: 0003

Tank Num: 001

Map ID
Direction
Distance
Elevation

MAP FINDINGS

Site

Database(s)

EDR ID Number
EPA ID Number

SPECTRA-TONE PAINT CORP (Continued)

1000181192

Container Num: 450
Year Installed: 1964
Tank Capacity: 00001500
Tank Used for: WASTE
Type of Fuel: Not reported
Container Construction Thickness: 3
Leak Detection: Not reported

Tank Num: 002
Container Num: 140
Year Installed: Not reported
Tank Capacity: 00003000
Tank Used for: PRODUCT
Type of Fuel: Not reported
Container Construction Thickness: Not reported
Leak Detection: Pressure Test

Tank Num: 003
Container Num: 350
Year Installed: Not reported
Tank Capacity: 00006000
Tank Used for: PRODUCT
Type of Fuel: Not reported
Container Construction Thickness: Not reported
Leak Detection: Pressure Test

HAZNET:

Name: SPECTRA-TONE PAINT CORP
Address: 9635 KLINGERMAN ST
Address 2: Not reported
City,State,Zip: SO EL MONTE, CA 917330000
Contact: FRANK RAY
Telephone: 8002724687
Mailing Name: Not reported
Mailing Address: 9635 KLINGERMAN ST

Year: 1996
Gepaid: CAD981678170
TSD EPA ID: CAD000088252
CA Waste Code: 214 - Unspecified solvent mixture
Disposal Method: H01 - Transfer Station
Tons: 2.772

Year: 1995
Gepaid: CAD981678170
TSD EPA ID: CAD099452708
CA Waste Code: 221 - Waste oil and mixed oil
Disposal Method: R01 - Recycler
Tons: 0.418

Year: 1995
Gepaid: CAD981678170
TSD EPA ID: CAD000088252
CA Waste Code: 214 - Unspecified solvent mixture
Disposal Method: H01 - Transfer Station
Tons: 8.262

Map ID
Direction
Distance
Elevation

MAP FINDINGS

Site

Database(s)

EDR ID Number
EPA ID Number

SPECTRA-TONE PAINT CORP (Continued)

1000181192

Year:	1994
Gepaid:	CAD981678170
TSD EPA ID:	CAD000088252
CA Waste Code:	214 - Unspecified solvent mixture
Disposal Method:	H01 - Transfer Station
Tons:	12.042
Year:	1994
Gepaid:	CAD981678170
TSD EPA ID:	CAD000088252
CA Waste Code:	214 - Unspecified solvent mixture
Disposal Method:	-
Tons:	2.772
Year:	1993
Gepaid:	CAD981678170
TSD EPA ID:	CAD099452708
CA Waste Code:	221 - Waste oil and mixed oil
Disposal Method:	R01 - Recycler
Tons:	0.342
Year:	1993
Gepaid:	CAD981678170
TSD EPA ID:	CAD000088252
CA Waste Code:	291 - Latex waste
Disposal Method:	H01 - Transfer Station
Tons:	0.688
Year:	1993
Gepaid:	CAD981678170
TSD EPA ID:	CAD000088252
CA Waste Code:	223 - Unspecified oil-containing waste
Disposal Method:	H01 - Transfer Station
Tons:	0.1459
Year:	1993
Gepaid:	CAD981678170
TSD EPA ID:	CAD000088252
CA Waste Code:	214 - Unspecified solvent mixture
Disposal Method:	H01 - Transfer Station
Tons:	5.148
Year:	1993
Gepaid:	CAD981678170
TSD EPA ID:	CAD000088252
CA Waste Code:	221 - Waste oil and mixed oil
Disposal Method:	H01 - Transfer Station
Tons:	7.615

[Click this hyperlink](#) while viewing on your computer to access 11 additional CA HAZNET: record(s) in the EDR Site Report.

Additional Info:

Year:	1996
Gen EPA ID:	CAD981678170

Map ID
Direction
Distance
Elevation

MAP FINDINGS

Site

Database(s)

EDR ID Number
EPA ID Number

SPECTRA-TONE PAINT CORP (Continued)

1000181192

Shipment Date: 19960329
Creation Date: 10/16/1996 0:00:00
Receipt Date: 19960329
Manifest ID: 96226836
Trans EPA ID: CAD983615287
Trans Name: Not reported
Trans 2 EPA ID: Not reported
Trans 2 Name: Not reported
TSDf EPA ID: CAD000088252
Trans Name: Not reported
TSDf Alt EPA ID: CAD000088252
TSDf Alt Name: Not reported
Waste Code Description: 214 - Unspecified solvent mixture
RCRA Code: D001
Meth Code: H01 - Transfer Station
Quantity Tons: 2.772
Waste Quantity: 770
Quantity Unit: G
Additional Code 1: Not reported
Additional Code 2: Not reported
Additional Code 3: Not reported
Additional Code 4: Not reported
Additional Code 5: Not reported

Additional Info:

Year: 1993
Gen EPA ID: CAD981678170

Shipment Date: 19931220
Creation Date: 9/14/1995 0:00:00
Receipt Date: 19931221
Manifest ID: 93185464
Trans EPA ID: CAD983615287
Trans Name: Not reported
Trans 2 EPA ID: Not reported
Trans 2 Name: Not reported
TSDf EPA ID: CAD099452708
Trans Name: Not reported
TSDf Alt EPA ID: CAD099452708
TSDf Alt Name: Not reported
Waste Code Description: 221 - Waste oil and mixed oil
RCRA Code: Not reported
Meth Code: R01 - Recycler
Quantity Tons: 0.342
Waste Quantity: 90
Quantity Unit: G
Additional Code 1: Not reported
Additional Code 2: Not reported
Additional Code 3: Not reported
Additional Code 4: Not reported
Additional Code 5: Not reported

Shipment Date: 19931217
Creation Date: 9/14/1995 0:00:00
Receipt Date: 19931217
Manifest ID: 93185460
Trans EPA ID: CAD983615287

Map ID
Direction
Distance
Elevation

MAP FINDINGS

Site

Database(s)

EDR ID Number
EPA ID Number

SPECTRA-TONE PAINT CORP (Continued)

1000181192

Trans Name:	Not reported
Trans 2 EPA ID:	Not reported
Trans 2 Name:	Not reported
TSDf EPA ID:	CAD089446710
Trans Name:	Not reported
TSDf Alt EPA ID:	CAD089446710
TSDf Alt Name:	Not reported
Waste Code Description:	214 - Unspecified solvent mixture
RCRA Code:	D001
Meth Code:	H01 - Transfer Station
Quantity Tons:	4.554
Waste Quantity:	1265
Quantity Unit:	G
Additional Code 1:	Not reported
Additional Code 2:	Not reported
Additional Code 3:	Not reported
Additional Code 4:	Not reported
Additional Code 5:	Not reported
Shipment Date:	19930914
Creation Date:	9/12/1995 0:00:00
Receipt Date:	19930914
Manifest ID:	93185287
Trans EPA ID:	CAD983615287
Trans Name:	Not reported
Trans 2 EPA ID:	Not reported
Trans 2 Name:	Not reported
TSDf EPA ID:	CAD000088252
Trans Name:	Not reported
TSDf Alt EPA ID:	Not reported
TSDf Alt Name:	Not reported
Waste Code Description:	214 - Unspecified solvent mixture
RCRA Code:	D001
Meth Code:	H01 - Transfer Station
Quantity Tons:	4.158
Waste Quantity:	1155
Quantity Unit:	G
Additional Code 1:	Not reported
Additional Code 2:	Not reported
Additional Code 3:	Not reported
Additional Code 4:	Not reported
Additional Code 5:	Not reported
Shipment Date:	19930914
Creation Date:	9/12/1995 0:00:00
Receipt Date:	19930914
Manifest ID:	93185287
Trans EPA ID:	CAD983615287
Trans Name:	Not reported
Trans 2 EPA ID:	Not reported
Trans 2 Name:	Not reported
TSDf EPA ID:	CAD000088252
Trans Name:	Not reported
TSDf Alt EPA ID:	Not reported
TSDf Alt Name:	Not reported
Waste Code Description:	223 - Unspecified oil-containing waste
RCRA Code:	D001

Map ID
Direction
Distance
Elevation

MAP FINDINGS

Site

Database(s)

EDR ID Number
EPA ID Number

SPECTRA-TONE PAINT CORP (Continued)

1000181192

Meth Code: H01 - Transfer Station
Quantity Tons: 0.1459
Waste Quantity: 35
Quantity Unit: G
Additional Code 1: Not reported
Additional Code 2: Not reported
Additional Code 3: Not reported
Additional Code 4: Not reported
Additional Code 5: Not reported

Shipment Date: 19930824
Creation Date: 9/12/1995 0:00:00
Receipt Date: 19930824
Manifest ID: 93185286
Trans EPA ID: CAD983615287
Trans Name: Not reported
Trans 2 EPA ID: Not reported
Trans 2 Name: Not reported
TSDf EPA ID: CAD000088252
Trans Name: Not reported
TSDf Alt EPA ID: CAD000088252
TSDf Alt Name: Not reported
Waste Code Description: 291 - Latex waste
RCRA Code: Not reported

Meth Code: H01 - Transfer Station
Quantity Tons: 0.688
Waste Quantity: 165
Quantity Unit: G
Additional Code 1: Not reported
Additional Code 2: Not reported
Additional Code 3: Not reported
Additional Code 4: Not reported
Additional Code 5: Not reported

Shipment Date: 19930824
Creation Date: 9/12/1995 0:00:00
Receipt Date: 19930824
Manifest ID: 93185286
Trans EPA ID: CAD983615287
Trans Name: Not reported
Trans 2 EPA ID: Not reported
Trans 2 Name: Not reported
TSDf EPA ID: CAD000088252
Trans Name: Not reported
TSDf Alt EPA ID: CAD000088252
TSDf Alt Name: Not reported
Waste Code Description: 221 - Waste oil and mixed oil
RCRA Code: Not reported

Meth Code: H01 - Transfer Station
Quantity Tons: 2.717
Waste Quantity: 715
Quantity Unit: G
Additional Code 1: Not reported
Additional Code 2: Not reported
Additional Code 3: Not reported
Additional Code 4: Not reported
Additional Code 5: Not reported

Map ID
Direction
Distance
Elevation

MAP FINDINGS

Site

Database(s)

EDR ID Number
EPA ID Number

SPECTRA-TONE PAINT CORP (Continued)

1000181192

Shipment Date: 19930824
Creation Date: 9/12/1995 0:00:00
Receipt Date: 19930824
Manifest ID: 93185285
Trans EPA ID: CAD983615287
Trans Name: Not reported
Trans 2 EPA ID: Not reported
Trans 2 Name: Not reported
TSDf EPA ID: CAD000088252
Trans Name: Not reported
TSDf Alt EPA ID: CAD000088252
TSDf Alt Name: Not reported
Waste Code Description: 221 - Waste oil and mixed oil
RCRA Code: Not reported
Meth Code: H01 - Transfer Station
Quantity Tons: 0.2
Waste Quantity: 400
Quantity Unit: P
Additional Code 1: Not reported
Additional Code 2: Not reported
Additional Code 3: Not reported
Additional Code 4: Not reported
Additional Code 5: Not reported

Shipment Date: 19930824
Creation Date: 9/12/1995 0:00:00
Receipt Date: 19930824
Manifest ID: 93185285
Trans EPA ID: CAD983615287
Trans Name: Not reported
Trans 2 EPA ID: Not reported
Trans 2 Name: Not reported
TSDf EPA ID: CAD000088252
Trans Name: Not reported
TSDf Alt EPA ID: CAD000088252
TSDf Alt Name: Not reported
Waste Code Description: 221 - Waste oil and mixed oil
RCRA Code: Not reported
Meth Code: H01 - Transfer Station
Quantity Tons: 4.598
Waste Quantity: 1210
Quantity Unit: G
Additional Code 1: Not reported
Additional Code 2: Not reported
Additional Code 3: Not reported
Additional Code 4: Not reported
Additional Code 5: Not reported

Shipment Date: 19930824
Creation Date: 9/12/1995 0:00:00
Receipt Date: 19930824
Manifest ID: 93185285
Trans EPA ID: CAD983615287
Trans Name: Not reported
Trans 2 EPA ID: Not reported
Trans 2 Name: Not reported
TSDf EPA ID: CAD000088252

Map ID
Direction
Distance
Elevation

MAP FINDINGS

Site

Database(s)

EDR ID Number
EPA ID Number

SPECTRA-TONE PAINT CORP (Continued)

1000181192

Trans Name: Not reported
TSDf Alt EPA ID: CAD000088252
TSDf Alt Name: Not reported
Waste Code Description: 214 - Unspecified solvent mixture
RCRA Code: D001
Meth Code: H01 - Transfer Station
Quantity Tons: 0.99
Waste Quantity: 275
Quantity Unit: G
Additional Code 1: Not reported
Additional Code 2: Not reported
Additional Code 3: Not reported
Additional Code 4: Not reported
Additional Code 5: Not reported

Shipment Date: 19930824
Creation Date: 9/12/1995 0:00:00
Receipt Date: 19930824
Manifest ID: 93185286
Trans EPA ID: CAD983615287
Trans Name: Not reported
Trans 2 EPA ID: Not reported
Trans 2 Name: Not reported
TSDf EPA ID: CAD000088252
Trans Name: Not reported
TSDf Alt EPA ID: CAD000088252
TSDf Alt Name: Not reported
Waste Code Description: 221 - Waste oil and mixed oil
RCRA Code: Not reported
Meth Code: H01 - Transfer Station
Quantity Tons: 0.1
Waste Quantity: 200
Quantity Unit: P
Additional Code 1: Not reported
Additional Code 2: Not reported
Additional Code 3: Not reported
Additional Code 4: Not reported
Additional Code 5: Not reported

Additional Info:

Year: 1994
Gen EPA ID: CAD981678170

Shipment Date: 19941209
Creation Date: 3/28/1996 0:00:00
Receipt Date: 19941209
Manifest ID: 93611586
Trans EPA ID: CAD983615287
Trans Name: Not reported
Trans 2 EPA ID: Not reported
Trans 2 Name: Not reported
TSDf EPA ID: CAD000088252
Trans Name: Not reported
TSDf Alt EPA ID: CAD000088252
TSDf Alt Name: Not reported
Waste Code Description: 214 - Unspecified solvent mixture
RCRA Code: D001

Map ID
Direction
Distance
Elevation

MAP FINDINGS

Site

Database(s)

EDR ID Number
EPA ID Number

SPECTRA-TONE PAINT CORP (Continued)

1000181192

Meth Code:	H01 - Transfer Station
Quantity Tons:	2.52
Waste Quantity:	700
Quantity Unit:	G
Additional Code 1:	Not reported
Additional Code 2:	Not reported
Additional Code 3:	Not reported
Additional Code 4:	Not reported
Additional Code 5:	Not reported
Shipment Date:	19940909
Creation Date:	3/26/1996 0:00:00
Receipt Date:	19940909
Manifest ID:	93611459
Trans EPA ID:	CAD983615287
Trans Name:	Not reported
Trans 2 EPA ID:	Not reported
Trans 2 Name:	Not reported
TSDf EPA ID:	CAD000088252
Trans Name:	Not reported
TSDf Alt EPA ID:	CAD000088252
TSDf Alt Name:	Not reported
Waste Code Description:	214 - Unspecified solvent mixture
RCRA Code:	D001
Meth Code:	H01 - Transfer Station
Quantity Tons:	2.97
Waste Quantity:	825
Quantity Unit:	G
Additional Code 1:	Not reported
Additional Code 2:	Not reported
Additional Code 3:	Not reported
Additional Code 4:	Not reported
Additional Code 5:	Not reported
Shipment Date:	19940608
Creation Date:	10/10/1995 0:00:00
Receipt Date:	Not reported
Manifest ID:	93611319
Trans EPA ID:	CAD983615287
Trans Name:	Not reported
Trans 2 EPA ID:	Not reported
Trans 2 Name:	Not reported
TSDf EPA ID:	CAD000088252
Trans Name:	Not reported
TSDf Alt EPA ID:	Not reported
TSDf Alt Name:	Not reported
Waste Code Description:	214 - Unspecified solvent mixture
RCRA Code:	D001
Meth Code:	- Not reported
Quantity Tons:	2.772
Waste Quantity:	770
Quantity Unit:	G
Additional Code 1:	Not reported
Additional Code 2:	Not reported
Additional Code 3:	Not reported
Additional Code 4:	Not reported
Additional Code 5:	Not reported

Map ID
Direction
Distance
Elevation

MAP FINDINGS

Site

Database(s)

EDR ID Number
EPA ID Number

SPECTRA-TONE PAINT CORP (Continued)

1000181192

Shipment Date: 19940516
Creation Date: 3/25/1996 0:00:00
Receipt Date: 19940516
Manifest ID: 93611291
Trans EPA ID: CAD983615287
Trans Name: Not reported
Trans 2 EPA ID: Not reported
Trans 2 Name: Not reported
TSDf EPA ID: CAD000088252
Trans Name: Not reported
TSDf Alt EPA ID: CAD000088252
TSDf Alt Name: Not reported
Waste Code Description: 214 - Unspecified solvent mixture
RCRA Code: D001
Meth Code: H01 - Transfer Station
Quantity Tons: 1.8
Waste Quantity: 3600
Quantity Unit: P
Additional Code 1: Not reported
Additional Code 2: Not reported
Additional Code 3: Not reported
Additional Code 4: Not reported
Additional Code 5: Not reported

Shipment Date: 19940516
Creation Date: 3/25/1996 0:00:00
Receipt Date: 19940516
Manifest ID: 93611291
Trans EPA ID: CAD983615287
Trans Name: Not reported
Trans 2 EPA ID: Not reported
Trans 2 Name: Not reported
TSDf EPA ID: CAD000088252
Trans Name: Not reported
TSDf Alt EPA ID: CAD000088252
TSDf Alt Name: Not reported
Waste Code Description: 214 - Unspecified solvent mixture
RCRA Code: D001
Meth Code: H01 - Transfer Station
Quantity Tons: 1.188
Waste Quantity: 330
Quantity Unit: G
Additional Code 1: Not reported
Additional Code 2: Not reported
Additional Code 3: Not reported
Additional Code 4: Not reported
Additional Code 5: Not reported

Shipment Date: 19940310
Creation Date: 3/25/1996 0:00:00
Receipt Date: 19940310
Manifest ID: 93185574
Trans EPA ID: CAD983615287
Trans Name: Not reported
Trans 2 EPA ID: Not reported
Trans 2 Name: Not reported
TSDf EPA ID: CAD000088252

Map ID
Direction
Distance
Elevation

MAP FINDINGS

Site

Database(s)

EDR ID Number
EPA ID Number

SPECTRA-TONE PAINT CORP (Continued)

1000181192

Trans Name:	Not reported
TSDF Alt EPA ID:	CAD000088252
TSDF Alt Name:	Not reported
Waste Code Description:	214 - Unspecified solvent mixture
RCRA Code:	D001
Meth Code:	H01 - Transfer Station
Quantity Tons:	3.564
Waste Quantity:	990
Quantity Unit:	G
Additional Code 1:	Not reported
Additional Code 2:	Not reported
Additional Code 3:	Not reported
Additional Code 4:	Not reported
Additional Code 5:	Not reported
Additional Info:	
Year:	1995
Gen EPA ID:	CAD981678170
Shipment Date: 19951228	
Creation Date: 7/29/1996 0:00:00	
Receipt Date: 19951228	
Manifest ID: 95574667	
Trans EPA ID: CAD983615287	
Trans Name: Not reported	
Trans 2 EPA ID: Not reported	
Trans 2 Name: Not reported	
TSDF EPA ID: CAD000088252	
Trans Name: Not reported	
TSDF Alt EPA ID: Not reported	
TSDF Alt Name: Not reported	
Waste Code Description: 214 - Unspecified solvent mixture	
RCRA Code: D001	
Meth Code: H01 - Transfer Station	
Quantity Tons: 2.772	
Waste Quantity: 770	
Quantity Unit: G	
Additional Code 1: Not reported	
Additional Code 2: Not reported	
Additional Code 3: Not reported	
Additional Code 4: Not reported	
Additional Code 5: Not reported	
Shipment Date: 19950928	
Creation Date: 7/26/1996 0:00:00	
Receipt Date: 19950928	
Manifest ID: 95574489	
Trans EPA ID: CAD983615287	
Trans Name: Not reported	
Trans 2 EPA ID: Not reported	
Trans 2 Name: Not reported	
TSDF EPA ID: CAD099452708	
Trans Name: Not reported	
TSDF Alt EPA ID: Not reported	
TSDF Alt Name: Not reported	
Waste Code Description: 221 - Waste oil and mixed oil	
RCRA Code: Not reported	

Map ID
Direction
Distance
Elevation

MAP FINDINGS

Site

Database(s)

EDR ID Number
EPA ID Number

SPECTRA-TONE PAINT CORP (Continued)

1000181192

Meth Code:	R01 - Recycler
Quantity Tons:	0.418
Waste Quantity:	110
Quantity Unit:	G
Additional Code 1:	Not reported
Additional Code 2:	Not reported
Additional Code 3:	Not reported
Additional Code 4:	Not reported
Additional Code 5:	Not reported
Shipment Date:	19950622
Creation Date:	4/2/1996 0:00:00
Receipt Date:	19950622
Manifest ID:	93611923
Trans EPA ID:	CAD983615287
Trans Name:	Not reported
Trans 2 EPA ID:	Not reported
Trans 2 Name:	Not reported
TSDf EPA ID:	CAD000088252
Trans Name:	Not reported
TSDf Alt EPA ID:	CAD000088252
TSDf Alt Name:	Not reported
Waste Code Description:	214 - Unspecified solvent mixture
RCRA Code:	D001
Meth Code:	H01 - Transfer Station
Quantity Tons:	2.97
Waste Quantity:	825
Quantity Unit:	G
Additional Code 1:	Not reported
Additional Code 2:	Not reported
Additional Code 3:	Not reported
Additional Code 4:	Not reported
Additional Code 5:	Not reported
Shipment Date:	19950323
Creation Date:	3/29/1996 0:00:00
Receipt Date:	19950323
Manifest ID:	93611723
Trans EPA ID:	CAD983615287
Trans Name:	Not reported
Trans 2 EPA ID:	Not reported
Trans 2 Name:	Not reported
TSDf EPA ID:	CAD000088252
Trans Name:	Not reported
TSDf Alt EPA ID:	CAD000088252
TSDf Alt Name:	Not reported
Waste Code Description:	214 - Unspecified solvent mixture
RCRA Code:	D001
Meth Code:	H01 - Transfer Station
Quantity Tons:	2.52
Waste Quantity:	700
Quantity Unit:	G
Additional Code 1:	Not reported
Additional Code 2:	Not reported
Additional Code 3:	Not reported
Additional Code 4:	Not reported
Additional Code 5:	Not reported

Map ID
Direction
Distance
Elevation

MAP FINDINGS

Site

Database(s)

EDR ID Number
EPA ID Number

SPECTRA-TONE PAINT CORP (Continued)

1000181192

WIP:

Name: SPECTRA-TONE PAINT CO.
Address: 9635 Klingerman St
City,State,Zip: SOUTH EL MONTE, CA 91733
Region: 4
File Number: 107.0344
File Status: Historical
Staff: YLU
Facility Suite: Not reported

HWTS:

Name: SPECTRA-TONE PAINT CORP
Address: 9635 KLINGERMAN ST
Address 2: Not reported
City,State,Zip: SO EL MONTE, CA 917330000
EPA ID: CAD981678170
Inactive Date: 06/18/1996
Create Date: 04/10/1987
Last Act Date: 09/14/2004
Mailing Name: Not reported
Mailing Address: 9635 KLINGERMAN ST
Mailing Address 2: Not reported
Mailing City,State,Zip: SOUTH EL MONTE, CA 917331775
Owner Name: JAMES D. DABBS, PRESIDENT
Owner Address: 9635 KLINGERMAN ST
Owner Address 2: Not reported
Owner City,State,Zip: SO EL MONTE, CA 917330000
Contact Name: FRANK RAY
Contact Address: 9635 KLINGERMAN ST UNDELIV V97 -PH
Contact Address 2: Not reported
City,State,Zip: SOUTH EL MONTE, CA 917331775

M128
North
1/8-1/4
0.156 mi.
823 ft.

D & T SEWING FACTORY
2700 BRUIN AVE
SOUTH EL MONTE, CA 91733
Site 3 of 3 in cluster M

WIP S106766173
N/A

Relative:
Higher

WIP:

Actual:
244 ft.

Name: D & T SEWING FACTORY
Address: 2700 Bruin Ave
City,State,Zip: SOUTH EL MONTE, CA 91733
Region: 4
File Number: 107.1962
File Status: Historical
Staff: ACARLOS
Facility Suite: Not reported

Map ID
 Direction
 Distance
 Elevation

MAP FINDINGS

EDR ID Number
 EPA ID Number

Site	Database(s)	EDR ID Number EPA ID Number
S129 NW 1/8-1/4 0.156 mi. 825 ft. Relative: Higher Actual: 242 ft.	FRANK AND SMITH MASONRY 2639 TROY AVE S EL MONTE, CA 91733 Site 2 of 3 in cluster S RCRA-SQG: Date Form Received by Agency: 2000-02-10 00:00:00.0 Handler Name: FRANK AND SMITH MASONRY Handler Address: 2639 TROY AVE Handler City,State,Zip: S EL MONTE, CA 91733 EPA ID: CAR000065813 Contact Name: KEVIN SMITH Contact Address: 2639 TROY AVE Contact City,State,Zip: S EL MONTE, CA 91733 Contact Telephone: 626-579-2135 Contact Fax: Not reported Contact Email: Not reported Contact Title: Not reported EPA Region: 09 Land Type: Private Federal Waste Generator Description: Small Quantity Generator Non-Notifier: Not reported Biennial Report Cycle: Not reported Accessibility: Not reported Active Site Indicator: Handler Activities State District Owner: Not reported State District: Not reported Mailing Address: 2639 TROY AVE Mailing City,State,Zip: S EL MONTE, CA 91733 Owner Name: FRANK E SMITH Owner Type: Private Operator Name: Not reported Operator Type: Not reported Short-Term Generator Activity: No Importer Activity: No Mixed Waste Generator: No Transporter Activity: No Transfer Facility Activity: No Recycler Activity with Storage: No Small Quantity On-Site Burner Exemption: No Smelting Melting and Refining Furnace Exemption: No Underground Injection Control: No Off-Site Waste Receipt: No Universal Waste Indicator: No Universal Waste Destination Facility: No Federal Universal Waste: No Active Site Fed-Reg Treatment Storage and Disposal Facility: Not reported Active Site Converter Treatment storage and Disposal Facility: Not reported Active Site State-Reg Treatment Storage and Disposal Facility: Not reported Active Site State-Reg Handler: --- Federal Facility Indicator: Not reported Hazardous Secondary Material Indicator: NN Sub-Part K Indicator: Not reported Commercial TSD Indicator: No Treatment Storage and Disposal Type: Not reported 2018 GPRA Permit Baseline: Not on the Baseline 2018 GPRA Renewals Baseline: Not on the Baseline	RCRA-SQG CERS HAZ WASTE FINDS ECHO HAZNET HWTS 1001959889 CAR000065813

Map ID
Direction
Distance
Elevation

MAP FINDINGS

Site

Database(s)

EDR ID Number
EPA ID Number

FRANK AND SMITH MASONRY (Continued)

1001959889

Permit Renewals Workload Universe:	Not reported
Permit Workload Universe:	Not reported
Permit Progress Universe:	Not reported
Post-Closure Workload Universe:	Not reported
Closure Workload Universe:	Not reported
202 GPRA Corrective Action Baseline:	No
Corrective Action Workload Universe:	No
Subject to Corrective Action Universe:	No
Non-TSDFs Where RCRA CA has Been Imposed Universe:	No
TSDFs Potentially Subject to CA Under 3004 (u)/(v) Universe:	No
TSDFs Only Subject to CA under Discretionary Auth Universe:	No
Corrective Action Priority Ranking:	No NCAPS ranking
Environmental Control Indicator:	No
Institutional Control Indicator:	No
Human Exposure Controls Indicator:	N/A
Groundwater Controls Indicator:	N/A
Operating TSDF Universe:	Not reported
Full Enforcement Universe:	Not reported
Significant Non-Complier Universe:	No
Unaddressed Significant Non-Complier Universe:	No
Addressed Significant Non-Complier Universe:	No
Significant Non-Complier With a Compliance Schedule Universe:	No
Financial Assurance Required:	Not reported
Handler Date of Last Change:	2002-10-07 16:36:57.0
Recognized Trader-Importer:	No
Recognized Trader-Exporter:	No
Importer of Spent Lead Acid Batteries:	No
Exporter of Spent Lead Acid Batteries:	No
Recycler Activity Without Storage:	Not reported
Manifest Broker:	Not reported
Sub-Part P Indicator:	No

Hazardous Waste Summary:

Waste Code:	D039
Waste Description:	TETRACHLOROETHYLENE

Handler - Owner Operator:

Owner/Operator Indicator:	Owner
Owner/Operator Name:	FRANK E SMITH
Legal Status:	Private
Date Became Current:	Not reported
Date Ended Current:	Not reported
Owner/Operator Address:	2639 TROY AVE
Owner/Operator City,State,Zip:	S EL MONTE, CA 91733
Owner/Operator Telephone:	626-579-2135
Owner/Operator Telephone Ext:	Not reported
Owner/Operator Fax:	Not reported
Owner/Operator Email:	Not reported

Historic Generators:

Receive Date:	2000-02-10 00:00:00.0
Handler Name:	FRANK AND SMITH MASONRY
Federal Waste Generator Description:	Small Quantity Generator
State District Owner:	Not reported
Large Quantity Handler of Universal Waste:	No

Map ID
Direction
Distance
Elevation

MAP FINDINGS

Site

Database(s)

EDR ID Number
EPA ID Number

FRANK AND SMITH MASONRY (Continued)

1001959889

Recognized Trader Importer: No
Recognized Trader Exporter: No
Spent Lead Acid Battery Importer: No
Spent Lead Acid Battery Exporter: No
Current Record: Yes
Non Storage Recycler Activity: Not reported
Electronic Manifest Broker: Not reported

List of NAICS Codes and Descriptions:
NAICS Codes: No NAICS Codes Found

Facility Has Received Notices of Violations:
Violations: No Violations Found

Evaluation Action Summary:
Evaluations: No Evaluations Found

CERS HAZ WASTE:
Name: EZ PRINTING & GRAPHIC DESIGN
Address: 2639 TROY AVE
City,State,Zip: SOUTH EL MONTE, CA 91733
Site ID: 29261
CERS ID: 10284673
CERS Description: Hazardous Waste Generator

Affiliation:
Affiliation Type Desc: Document Preparer
Entity Name: JENNIFER DOOLITTLE
Entity Title: Not reported
Affiliation Address: Not reported
Affiliation City: Not reported
Affiliation State: Not reported
Affiliation Country: Not reported
Affiliation Zip: Not reported
Affiliation Phone: Not reported

Affiliation Type Desc: CUPA District
Entity Name: Los Angeles County Fire
Entity Title: Not reported
Affiliation Address: 5825 Rickenbacker Road
Affiliation City: Commerce
Affiliation State: CA
Affiliation Country: Not reported
Affiliation Zip: 90040-3027
Affiliation Phone: (323) 890-4000

Affiliation Type Desc: Environmental Contact
Entity Name: FRANK E SMITH
Entity Title: Not reported
Affiliation Address: 2639 TROY AVE
Affiliation City: SO EL MONTE
Affiliation State: CA
Affiliation Country: Not reported
Affiliation Zip: 91733
Affiliation Phone: Not reported

Map ID
Direction
Distance
Elevation

MAP FINDINGS

Site

Database(s)

EDR ID Number
EPA ID Number

FRANK AND SMITH MASONRY (Continued)

1001959889

Affiliation Type Desc: Facility Mailing Address
Entity Name: Mailing Address
Entity Title: Not reported
Affiliation Address: 2639 TROY AVE
Affiliation City: SOUTH EL MONTE
Affiliation State: CA
Affiliation Country: Not reported
Affiliation Zip: 91733
Affiliation Phone: Not reported

Affiliation Type Desc: Parent Corporation
Entity Name: EZ PRINTING & GRAPHIC DESIGN
Entity Title: Not reported
Affiliation Address: Not reported
Affiliation City: Not reported
Affiliation State: Not reported
Affiliation Country: Not reported
Affiliation Zip: Not reported
Affiliation Phone: Not reported

FINDS:

Registry ID: 110002932783

Click Here:

Environmental Interest/Information System:

RCRAInfo is a national information system that supports the Resource Conservation and Recovery Act (RCRA) program through the tracking of events and activities related to facilities that generate, transport, and treat, store, or dispose of hazardous waste. RCRAInfo allows RCRA program staff to track the notification, permit, compliance, and corrective action activities required under RCRA.

[Click this hyperlink](#) while viewing on your computer to access additional FINDS: detail in the EDR Site Report.

ECHO:

Envid: 1001959889
Registry ID: 110002932783
DFR URL: <http://echo.epa.gov/detailed-facility-report?fid=110002932783>
Name: FRANK AND SMITH MASONRY
Address: 2639 TROY AVE
City,State,Zip: S EL MONTE, CA 91733

HAZNET:

Name: FRANK AND SMITH MASONRY
Address: 2639 TROY AVE
Address 2: Not reported
City,State,Zip: SOUTH EL MONTE, CA 917330000
Contact: MANAGER ENVIRONMENTAL
Telephone: --
Mailing Name: Not reported
Mailing Address: 2639 TROY AVE

Year: 2002
Gepaid: CAR000065813

Map ID
Direction
Distance
Elevation

MAP FINDINGS

Site

Database(s)

EDR ID Number
EPA ID Number

FRANK AND SMITH MASONRY (Continued)

1001959889

TSD EPA ID: CAT000613893
CA Waste Code: 134 - Aqueous solution with total organic residues less than 10 percent
Disposal Method: H01 - Transfer Station
Tons: 0.126

Year: 2001
Gepaid: CAR000065813
TSD EPA ID: CAT000613893
CA Waste Code: 134 - Aqueous solution with total organic residues less than 10 percent
Disposal Method: H01 - Transfer Station
Tons: 0.2352

Year: 2001
Gepaid: CAR000065813
TSD EPA ID: CAT000613976
CA Waste Code: 741 - Liquids with halogenated organic compounds >= 1,000 Mg./L
Disposal Method: H01 - Transfer Station
Tons: 0.0708

Year: 2000
Gepaid: CAR000065813
TSD EPA ID: CAT000613976
CA Waste Code: 741 - Liquids with halogenated organic compounds >= 1,000 Mg./L
Disposal Method: H01 - Transfer Station
Tons: 0.0625

Additional Info:

Year: 2002
Gen EPA ID: CAR000065813

Shipment Date: 20020830
Creation Date: 1/31/2003 15:02:08
Receipt Date: 20020903
Manifest ID: 21900636
Trans EPA ID: SCR000075150
Trans Name: Not reported
Trans 2 EPA ID: Not reported
Trans 2 Name: Not reported
TSD EPA ID: CAT000613893
Trans Name: Not reported
TSD Alt EPA ID: Not reported
TSD Alt Name: Not reported
Waste Code Description: 134 - Aqueous solution with <10% total organic residues
RCRA Code: Not reported
Meth Code: H01 - Transfer Station
Quantity Tons: 0.021
Waste Quantity: 5
Quantity Unit: G
Additional Code 1: Not reported
Additional Code 2: Not reported
Additional Code 3: Not reported
Additional Code 4: Not reported
Additional Code 5: Not reported

Map ID
Direction
Distance
Elevation

MAP FINDINGS

Site

Database(s)

EDR ID Number
EPA ID Number

FRANK AND SMITH MASONRY (Continued)

1001959889

Shipment Date: 20020315
Creation Date: 7/17/2002 18:32:08
Receipt Date: 20020318
Manifest ID: 21495959
Trans EPA ID: SCR000075150
Trans Name: Not reported
Trans 2 EPA ID: Not reported
Trans 2 Name: Not reported
TSDf EPA ID: CAT000613893
Trans Name: Not reported
TSDf Alt EPA ID: Not reported
TSDf Alt Name: Not reported
Waste Code Description: 134 - Aqueous solution with <10% total organic residues
RCRA Code: Not reported
Meth Code: H01 - Transfer Station
Quantity Tons: 0.105
Waste Quantity: 25
Quantity Unit: G
Additional Code 1: Not reported
Additional Code 2: Not reported
Additional Code 3: Not reported
Additional Code 4: Not reported
Additional Code 5: Not reported

Additional Info:

Year: 2001
Gen EPA ID: CAR000065813

Shipment Date: 20010921
Creation Date: 12/17/2001 0:00:00
Receipt Date: 20010925
Manifest ID: 21454965
Trans EPA ID: SCR000075150
Trans Name: Not reported
Trans 2 EPA ID: Not reported
Trans 2 Name: Not reported
TSDf EPA ID: CAT000613893
Trans Name: Not reported
TSDf Alt EPA ID: CAT000613893
TSDf Alt Name: Not reported
Waste Code Description: 134 - Aqueous solution with <10% total organic residues
RCRA Code: D039
Meth Code: H01 - Transfer Station
Quantity Tons: 0.0924
Waste Quantity: 22
Quantity Unit: G
Additional Code 1: Not reported
Additional Code 2: Not reported
Additional Code 3: Not reported
Additional Code 4: Not reported
Additional Code 5: Not reported

Shipment Date: 20010625
Creation Date: 8/29/2001 0:00:00
Receipt Date: 20010626
Manifest ID: 21137259
Trans EPA ID: SCR000075150

Map ID
Direction
Distance
Elevation

MAP FINDINGS

Site

Database(s)

EDR ID Number
EPA ID Number

FRANK AND SMITH MASONRY (Continued)

1001959889

Trans Name:	Not reported
Trans 2 EPA ID:	Not reported
Trans 2 Name:	Not reported
TSDf EPA ID:	CAT000613893
Trans Name:	Not reported
TSDf Alt EPA ID:	Not reported
TSDf Alt Name:	Not reported
Waste Code Description:	134 - Aqueous solution with <10% total organic residues
RCRA Code:	D039
Meth Code:	H01 - Transfer Station
Quantity Tons:	0.0714
Waste Quantity:	17
Quantity Unit:	G
Additional Code 1:	Not reported
Additional Code 2:	Not reported
Additional Code 3:	Not reported
Additional Code 4:	Not reported
Additional Code 5:	Not reported
Shipment Date:	20010402
Creation Date:	5/31/2001 0:00:00
Receipt Date:	20010402
Manifest ID:	20624160
Trans EPA ID:	SCR000075150
Trans Name:	Not reported
Trans 2 EPA ID:	Not reported
Trans 2 Name:	Not reported
TSDf EPA ID:	CAT000613893
Trans Name:	Not reported
TSDf Alt EPA ID:	Not reported
TSDf Alt Name:	Not reported
Waste Code Description:	134 - Aqueous solution with <10% total organic residues
RCRA Code:	D039
Meth Code:	H01 - Transfer Station
Quantity Tons:	0.0714
Waste Quantity:	17
Quantity Unit:	G
Additional Code 1:	Not reported
Additional Code 2:	Not reported
Additional Code 3:	Not reported
Additional Code 4:	Not reported
Additional Code 5:	Not reported
Shipment Date:	20010402
Creation Date:	6/20/2001 0:00:00
Receipt Date:	20010405
Manifest ID:	20624161
Trans EPA ID:	SCR000075150
Trans Name:	Not reported
Trans 2 EPA ID:	Not reported
Trans 2 Name:	Not reported
TSDf EPA ID:	CAT000613976
Trans Name:	Not reported
TSDf Alt EPA ID:	Not reported
TSDf Alt Name:	Not reported
Waste Code Description:	741 - Liquids with halogenated organic compounds > 1000 mg/l
RCRA Code:	D001

Map ID
Direction
Distance
Elevation

MAP FINDINGS

Site

Database(s)

EDR ID Number
EPA ID Number

FRANK AND SMITH MASONRY (Continued)

1001959889

Meth Code: H01 - Transfer Station
Quantity Tons: 0.0708
Waste Quantity: 17
Quantity Unit: G
Additional Code 1: Not reported
Additional Code 2: Not reported
Additional Code 3: Not reported
Additional Code 4: Not reported
Additional Code 5: Not reported

Additional Info:

Year: 2000
Gen EPA ID: CAR000065813

Shipment Date: 20001018
Creation Date: 1/9/2001 0:00:00
Receipt Date: 20001024
Manifest ID: 20519364
Trans EPA ID: SCR000075150
Trans Name: Not reported
Trans 2 EPA ID: SCR000074591
Trans 2 Name: Not reported
TSDf EPA ID: CAT000613976
Trans Name: Not reported
TSDf Alt EPA ID: Not reported
TSDf Alt Name: Not reported
Waste Code Description: 741 - Liquids with halogenated organic compounds > 1000 mg/l
RCRA Code: Not reported
Meth Code: H01 - Transfer Station
Quantity Tons: 0.0625
Waste Quantity: 15
Quantity Unit: G
Additional Code 1: Not reported
Additional Code 2: Not reported
Additional Code 3: Not reported
Additional Code 4: Not reported
Additional Code 5: Not reported

HWTS:

Name: FRANK AND SMITH MASONRY
Address: 2639 TROY AVE
Address 2: Not reported
City,State,Zip: SOUTH EL MONTE, CA 917330000
EPA ID: CAR000065813
Inactive Date: 06/30/2003
Create Date: 08/08/2001
Last Act Date: 04/19/2004
Mailing Name: Not reported
Mailing Address: 2639 TROY AVE
Mailing Address 2: Not reported
Mailing City,State,Zip: SOUTH EL MONTE, CA 917330000
Owner Name: FRANK AND SMITH MASONRY
Owner Address: 2639 TROY AVE
Owner Address 2: Not reported
Owner City,State,Zip: SOUTH EL MONTE, CA 917330000
Contact Name: MANAGER ENVIRONMENTAL

Map ID
Direction
Distance
Elevation

MAP FINDINGS

Site

Database(s)

EDR ID Number
EPA ID Number

FRANK AND SMITH MASONRY (Continued)

1001959889

Contact Address: 2639 TROY AVE
Contact Address 2: Not reported
City,State,Zip: SOUTH EL MONTE, CA 917330000

T130
South
1/8-1/4
0.159 mi.
839 ft.

SOUTHERN CALIF IMPORT DISMANT
2328 NO ROSEMEAD BLVD
SOUTH EL MONTE, CA 91733
Site 1 of 5 in cluster T

HIST UST
LOS ANGELES CO. HMS
WIP

S102229330
N/A

Relative:
Lower
Actual:
239 ft.

HIST UST:
Name: SOUTHERN CALIF IMPORT DISMANT
Address: 2328 NO ROSEMEAD BLVD
City,State,Zip: SOUTH EL MONTE, CA 91733
File Number: 000286FF
URL: <http://geotracker.waterboards.ca.gov/ustpdfs/pdf/000286FF.pdf>
Region: Not reported
Facility ID: Not reported
Facility Type: Not reported
Other Type: Not reported
Contact Name: Not reported
Telephone: Not reported
Owner Name: Not reported
Owner Address: Not reported
Owner City,St,Zip: Not reported
Total Tanks: Not reported

Tank Num: Not reported
Container Num: Not reported
Year Installed: Not reported
Tank Capacity: Not reported
Tank Used for: Not reported
Type of Fuel: Not reported
Container Construction Thickness: Not reported
Leak Detection: Not reported

Click here for Geo Tracker PDF:

LOS ANGELES CO. HMS:
Name: SO CAL IMPORT DISMANTLERS
Address: 2328 ROSEMEAD BLVD
City,State,Zip: SOUTH EL MONTE, CA 91733
Region: LA
Permit Category: I
Facility Id: 000257-I00258
Facility Type: 01
Facility Status: Closed
Area: 3U
Permit Number: 000008075
Permit Status: Closed

WIP:
Name: SOUTHERN CALIF. IMPORT DISMANT
Address: 2328 N Rosemead Blvd
City,State,Zip: SOUTH EL MONTE, CA 91733
Region: 4
File Number: 107.0342

Map ID
 Direction
 Distance
 Elevation

MAP FINDINGS

Site

Database(s)

EDR ID Number
 EPA ID Number

SOUTHERN CALIF IMPORT DISMANT (Continued)

S102229330

File Status: Historical
Staff: KELLIOTT
Facility Suite: Not reported

T131
South
1/8-1/4
0.159 mi.
839 ft.

SOUTHERN CALIF. IMPORT DISMANT
2328 ROSEMEAD BLVD
SOUTH EL MONTE, CA 91733
Site 2 of 5 in cluster T

HIST UST **1000409088**
N/A

Relative:
Lower
Actual:
239 ft.

HIST UST:
 Name: SOUTHERN CALIF. IMPORT DISMANT
 Address: 2328 ROSEMEAD BLVD
 City,State,Zip: SOUTH EL MONTE, CA 91733
 File Number: Not reported
 URL: Not reported
 Region: STATE
 Facility ID: 00000055926
 Facility Type: Other
 Other Type: AUTO DISMANTLER
 Contact Name: Not reported
 Telephone: 8183500200
 Owner Name: SOUTHERN CALIF. IMPORT DISMANT
 Owner Address: 2328 NO. ROSEMEAD BLVD.
 Owner City,St,Zip: SOUTH EL MONTE, CA 91733
 Total Tanks: 0001

 Tank Num: 001
 Container Num: 1
 Year Installed: Not reported
 Tank Capacity: 00000000
 Tank Used for: Not reported
 Type of Fuel: Not reported
 Container Construction Thickness: Not reported
 Leak Detection: None

R132
NE
1/8-1/4
0.163 mi.
862 ft.

DECORATIVE CABINET, INC.
2718 CHICO AVE
SOUTH EL MONTE, CA 91733
Site 2 of 4 in cluster R

WIP **S106765526**
CERS **N/A**

Relative:
Higher
Actual:
248 ft.

WIP:
 Name: DECORATIVE CABINET, INC.
 Address: 2718 Chico Ave
 City,State,Zip: SOUTH EL MONTE, CA 91733
 Region: 4
 File Number: 107.0809
File Status: Not reported
 Staff: UNIDENTIFIED
 Facility Suite: 1/2

CERS:
 Name: KL MEAT DISTRUBTOR INC
 Address: 2718 CHICO AVE STE 101
 City,State,Zip: SOUTH EL MONTE, CA 91733

Map ID
Direction
Distance
Elevation

MAP FINDINGS

Site

Database(s)

EDR ID Number
EPA ID Number

DECORATIVE CABINET, INC. (Continued)

S106765526

Site ID: 395920
CERS ID: 10283335
CERS Description: Chemical Storage Facilities

Violations:
Site ID: 395920
Site Name: KL MEAT DISTRUBTOR INC
Violation Date: 04-10-2017
Citation: HSC 6.95 25508(a)(1) - California Health and Safety Code, Chapter 6.95, Section(s) 25508(a)(1)
Violation Description: Failure to annually review and electronically certify that the business plan is complete and accurate on or before the annual due date.
Violation Notes: Returned to compliance on 05/04/2017. OBSERVATION: The facility has not annually reviewed and certified that the business plan is complete, accurate, and up-to-date for the year 2017. CORRECTIVE ACTION: Review, revise, and certify the business plan electronically in the California Environmental Reporting System (CERS).
Violation Division: Los Angeles County Fire Department
Violation Program: HMRRP
Violation Source: CERS

Evaluation:
Eval General Type: Compliance Evaluation Inspection
Eval Date: 04-10-2017
Violations Found: Yes
Eval Type: Routine done by local agency
Eval Notes: JAMES WU
Eval Division: Los Angeles County Fire Department
Eval Program: HMRRP
Eval Source: CERS

Eval General Type: Other/Unknown
Eval Date: 05-04-2017
Violations Found: No
Eval Type: Other, not routine, done by local agency
Eval Notes: Not reported
Eval Division: Los Angeles County Fire Department
Eval Program: HMRRP
Eval Source: CERS

Eval General Type: Compliance Evaluation Inspection
Eval Date: 07-17-2020
Violations Found: No
Eval Type: Routine done by local agency
Eval Notes: Quang Ly, manager
Eval Division: Los Angeles County Fire Department
Eval Program: HMRRP
Eval Source: CERS

Eval General Type: Compliance Evaluation Inspection
Eval Date: 12-04-2013
Violations Found: No
Eval Type: Routine done by local agency
Eval Notes: Not reported
Eval Division: Los Angeles County Fire Department
Eval Program: HMRRP

Map ID
Direction
Distance
Elevation

MAP FINDINGS

Site

Database(s)

EDR ID Number
EPA ID Number

DECORATIVE CABINET, INC. (Continued)

S106765526

Eval Source: CERS

Eval General Type: Compliance Evaluation Inspection
Eval Date: 12-04-2013
Violations Found: Yes
Eval Type: Routine done by local agency
Eval Notes: INSPECTED BY A. DESILVA CONSENT GIVEN BY JERRICA LIU
Eval Division: Los Angeles County Fire Department
Eval Program: HMRRP
Eval Source: CERS

Affiliation:

Affiliation Type Desc: Facility Mailing Address
Entity Name: Mailing Address
Entity Title: Not reported
Affiliation Address: 2718 CHICO AVE
Affiliation City: SOUTH EL MONTE
Affiliation State: CA
Affiliation Country: Not reported
Affiliation Zip: 91733
Affiliation Phone: Not reported

Affiliation Type Desc: Property Owner
Entity Name: LEO LEE
Entity Title: Not reported
Affiliation Address: 1330 BELLWOOD RD
Affiliation City: SAN MARINO
Affiliation State: CA
Affiliation Country: United States
Affiliation Zip: 91108
Affiliation Phone: (626) 292-6783

Affiliation Type Desc: Identification Signer
Entity Name: KIM LEE
Entity Title: MANAGER
Affiliation Address: Not reported
Affiliation City: Not reported
Affiliation State: Not reported
Affiliation Country: Not reported
Affiliation Zip: Not reported
Affiliation Phone: Not reported

Affiliation Type Desc: Legal Owner
Entity Name: KIM LEE
Entity Title: Not reported
Affiliation Address: 2718 CHICO AVE STE. #101
Affiliation City: SOUTH EL MONTE
Affiliation State: CA
Affiliation Country: United States
Affiliation Zip: 91733
Affiliation Phone: (626) 444-8983

Affiliation Type Desc: Operator
Entity Name: KL MEAT DISTRIBUTOR, INC.
Entity Title: Not reported
Affiliation Address: Not reported
Affiliation City: Not reported

Map ID
Direction
Distance
Elevation

MAP FINDINGS

Site

Database(s)

EDR ID Number
EPA ID Number

DECORATIVE CABINET, INC. (Continued)

S106765526

Affiliation State: Not reported
Affiliation Country: Not reported
Affiliation Zip: Not reported
Affiliation Phone: (626) 321-1626

Affiliation Type Desc: CUPA District
Entity Name: Los Angeles County Fire
Entity Title: Not reported
Affiliation Address: 5825 Rickenbacker Road
Affiliation City: Commerce
Affiliation State: CA
Affiliation Country: Not reported
Affiliation Zip: 90040-3027
Affiliation Phone: (323) 890-4000

Affiliation Type Desc: Environmental Contact
Entity Name: KIM LEE
Entity Title: Not reported
Affiliation Address: 2718 CHICO AVE.
Affiliation City: S. EL MONTE
Affiliation State: CA
Affiliation Country: Not reported
Affiliation Zip: 91733
Affiliation Phone: Not reported

Affiliation Type Desc: Parent Corporation
Entity Name: KL MEAT DISTRUBTUION INC
Entity Title: Not reported
Affiliation Address: Not reported
Affiliation City: Not reported
Affiliation State: Not reported
Affiliation Country: Not reported
Affiliation Zip: Not reported
Affiliation Phone: Not reported

Name: S K TRADING CO
Address: 2718 CHICO AVE # 106
City, State, Zip: SOUTH EL MONTE, CA 91733
Site ID: 149686
CERS ID: 10282951
CERS Description: Chemical Storage Facilities

Violations:

Site ID: 149686
Site Name: S K TRADING CO
Violation Date: 04-10-2017
Citation: HSC 6.95 25508(a)(1) - California Health and Safety Code, Chapter 6.95, Section(s) 25508(a)(1)
Violation Description: Failure to complete and electronically submit a site map with all required content.
Violation Notes: Returned to compliance on 06/16/2017. OBSERVATION: The annotated site map submitted to the CUPA does not include the location of the propane cylinders, North orientation and reference streets. CORRECTIVE ACTION: Revise the annotated Site Map to include all required content and submit electronically in the California Environmental Reporting System (CERS).
Violation Division: Los Angeles County Fire Department

Map ID
Direction
Distance
Elevation

MAP FINDINGS

Site

Database(s)

EDR ID Number
EPA ID Number

DECORATIVE CABINET, INC. (Continued)

S106765526

Violation Program: HMRRP
Violation Source: CERS

Site ID: 149686
Site Name: S K TRADING CO
Violation Date: 04-10-2017
Citation: HSC 6.95 25508(a)(1) - California Health and Safety Code, Chapter 6.95, Section(s) 25508(a)(1)

Violation Description: Failure to establish and electronically submit an adequate emergency response plan and procedures for a release or threatened release of a hazardous material.

Violation Notes: Returned to compliance on 06/16/2017. OBSERVATION: An Emergency Response Plan and procedures has not been completed and submitted electronically to the CUPA. CORRECTIVE ACTION: Complete the emergency response plan and procedures to include all required content and submit electronically in the California Environmental Reporting System (CERS).

Violation Division: Los Angeles County Fire Department
Violation Program: HMRRP
Violation Source: CERS

Site ID: 149686
Site Name: S K TRADING CO
Violation Date: 04-10-2017
Citation: HSC 6.95 25508(a)(1) - California Health and Safety Code, Chapter 6.95, Section(s) 25508(a)(1)

Violation Description: Failure to complete and electronically submit hazardous material inventory information for all reportable hazardous materials on site at or above reportable quantities.

Violation Notes: Returned to compliance on 06/16/2017. OBSERVATION: The Hazardous Materials Inventory Chemical Description page for propane was inaccurate. The facility has 2 cylinders of propane at 8-gallons each CORRECTIVE ACTION: Complete the Hazardous Materials Description page for propane accurately. Your largest container is 8 gallons and maximum daily amount is 16 gallons.

Violation Division: Los Angeles County Fire Department
Violation Program: HMRRP
Violation Source: CERS

Site ID: 149686
Site Name: S K TRADING CO
Violation Date: 04-10-2017
Citation: 19 CCR 6.95 25508(a)(1) - California Code of Regulations, Title 19, Chapter 6.95, Section(s) 25508(a)(1)

Violation Description: Failure to complete and electronically submit the Business Activities Page and/or Business Owner Operator Identification Page.

Violation Notes: Returned to compliance on 06/16/2017. OBSERVATION: The Business Activities page submitted in California Environmental Reporting System (CERS) was inaccurate. CORRECTIVE ACTION: On the business activities page, mark yes as a hazardous materials handler.

Violation Division: Los Angeles County Fire Department
Violation Program: HMRRP
Violation Source: CERS

Evaluation:
Eval General Type: Compliance Evaluation Inspection
Eval Date: 04-10-2017

Map ID
Direction
Distance
Elevation

MAP FINDINGS

Site

Database(s)

EDR ID Number
EPA ID Number

DECORATIVE CABINET, INC. (Continued)

S106765526

Violations Found:	Yes
Eval Type:	Routine done by local agency
Eval Notes:	DAVID ONG
Eval Division:	Los Angeles County Fire Department
Eval Program:	HMRRP
Eval Source:	CERS
Eval General Type:	Other/Unknown
Eval Date:	05-30-2017
Violations Found:	No
Eval Type:	Other, not routine, done by local agency
Eval Notes:	Not reported
Eval Division:	Los Angeles County Fire Department
Eval Program:	HMRRP
Eval Source:	CERS
Eval General Type:	Other/Unknown
Eval Date:	06-06-2017
Violations Found:	No
Eval Type:	Other, not routine, done by local agency
Eval Notes:	Not reported
Eval Division:	Los Angeles County Fire Department
Eval Program:	HMRRP
Eval Source:	CERS
Eval General Type:	Other/Unknown
Eval Date:	06-16-2017
Violations Found:	No
Eval Type:	Other, not routine, done by local agency
Eval Notes:	Not reported
Eval Division:	Los Angeles County Fire Department
Eval Program:	HMRRP
Eval Source:	CERS
Eval General Type:	Compliance Evaluation Inspection
Eval Date:	07-17-2020
Violations Found:	No
Eval Type:	Routine done by local agency
Eval Notes:	Tony Ong, secretary
Eval Division:	Los Angeles County Fire Department
Eval Program:	HMRRP
Eval Source:	CERS
Eval General Type:	Compliance Evaluation Inspection
Eval Date:	12-04-2013
Violations Found:	No
Eval Type:	Routine done by local agency
Eval Notes:	Not reported
Eval Division:	Los Angeles County Fire Department
Eval Program:	HMRRP
Eval Source:	CERS
Eval General Type:	Compliance Evaluation Inspection
Eval Date:	12-04-2013
Violations Found:	Yes
Eval Type:	Routine done by local agency
Eval Notes:	INSPECTED BY A. DESILVA CONSENT GIVEN BY DAVID ONG

Map ID
Direction
Distance
Elevation

MAP FINDINGS

Site

Database(s)

EDR ID Number
EPA ID Number

DECORATIVE CABINET, INC. (Continued)

S106765526

Eval Division: Los Angeles County Fire Department
Eval Program: HMRRP
Eval Source: CERS

Affiliation:

Affiliation Type Desc: Environmental Contact
Entity Name: DAVID ONG
Entity Title: Not reported
Affiliation Address: 11539 CHERRY LEE DR.
Affiliation City: EL MONTE
Affiliation State: CA
Affiliation Country: Not reported
Affiliation Zip: 91732
Affiliation Phone: Not reported

Affiliation Type Desc: Legal Owner
Entity Name: ONG UOI
Entity Title: Not reported
Affiliation Address: 2718 CHICO AVE #106
Affiliation City: SOUTH EL MONTE
Affiliation State: CA
Affiliation Country: United States
Affiliation Zip: 91733
Affiliation Phone: (626) 279-1789

Affiliation Type Desc: Property Owner
Entity Name: Kim Lee
Entity Title: Not reported
Affiliation Address: 2718 Chico Ave. Suite #101
Affiliation City: South EL Monte
Affiliation State: CA
Affiliation Country: United States
Affiliation Zip: 91733
Affiliation Phone: (626) 321-1620

Affiliation Type Desc: CUPA District
Entity Name: Los Angeles County Fire
Entity Title: Not reported
Affiliation Address: 5825 Rickenbacker Road
Affiliation City: Commerce
Affiliation State: CA
Affiliation Country: Not reported
Affiliation Zip: 90040-3027
Affiliation Phone: (323) 890-4000

Affiliation Type Desc: Document Preparer
Entity Name: David Ong
Entity Title: Not reported
Affiliation Address: Not reported
Affiliation City: Not reported
Affiliation State: Not reported
Affiliation Country: Not reported
Affiliation Zip: Not reported
Affiliation Phone: Not reported

Affiliation Type Desc: Facility Mailing Address
Entity Name: Mailing Address

Map ID
Direction
Distance
Elevation

MAP FINDINGS

Site

Database(s)

EDR ID Number
EPA ID Number

DECORATIVE CABINET, INC. (Continued)

S106765526

Entity Title: Not reported
Affiliation Address: 2718 CHICO AVE #106
Affiliation City: SOUTH EL MONTE
Affiliation State: CA
Affiliation Country: Not reported
Affiliation Zip: 91733
Affiliation Phone: Not reported

Affiliation Type Desc: Parent Corporation
Entity Name: S K TRADING CO
Entity Title: Not reported
Affiliation Address: Not reported
Affiliation City: Not reported
Affiliation State: Not reported
Affiliation Country: Not reported
Affiliation Zip: Not reported
Affiliation Phone: Not reported

Affiliation Type Desc: Identification Signer
Entity Name: David Ong
Entity Title: Manager
Affiliation Address: Not reported
Affiliation City: Not reported
Affiliation State: Not reported
Affiliation Country: Not reported
Affiliation Zip: Not reported
Affiliation Phone: Not reported

Affiliation Type Desc: Operator
Entity Name: ONG UOI
Entity Title: Not reported
Affiliation Address: Not reported
Affiliation City: Not reported
Affiliation State: Not reported
Affiliation Country: Not reported
Affiliation Zip: Not reported
Affiliation Phone: (626) 274-1768

U133
SE
1/8-1/4
0.164 mi.
865 ft.

PORTER MFG. & SUPPLY CORP.
2251 CHICO AVE
SOUTH EL MONTE, CA 91733
Site 1 of 3 in cluster U

WIP S106765884
N/A

Relative:
Higher

WIP:
Name: PORTER MFG. & SUPPLY CORP.
Address: 2251 Chico Ave
City,State,Zip: SOUTH EL MONTE, CA 91733
Region: 4
File Number: 107.1379
File Status: Historical
Staff: CCC
Facility Suite: Not reported

Actual:
242 ft.

MAP FINDINGS

Map ID
Direction
Distance
Elevation

Site

Database(s)

EDR ID Number
EPA ID Number

<p>P134 ESE 1/8-1/4 0.167 mi. 880 ft.</p> <p>Relative: Higher</p> <p>Actual: 246 ft.</p>	<p>ALTERNATIVE MATERIALS TECHNOLOGY 9643 KLINGERMAN ST S EL MONTE, CA 91733</p> <p>Site 7 of 12 in cluster P</p>	<p>RCRA-SQG</p>	<p>1025878915 CAP000054908</p>
<p>RCRA-SQG:</p>			
	Date Form Received by Agency:	1999-07-26 00:00:00.0	
	Handler Name:	ALTERNATIVE MATERIALS TECHNOLOGY	
	Handler Address:	9643 KLINGERMAN ST	
	Handler City,State,Zip:	S EL MONTE, CA 91733	
	EPA ID:	CAP000054908	
	Contact Name:	WADE POTTER	
	Contact Address:	311 OTTERSON DR SUITE 60	
	Contact City,State,Zip:	CHICO, CA 95928-8236	
	Contact Telephone:	530-894-3585	
	Contact Fax:	Not reported	
	Contact Email:	Not reported	
	Contact Title:	Not reported	
	EPA Region:	09	
	Land Type:	Private	
	Federal Waste Generator Description:	Small Quantity Generator	
	Non-Notifier:	Not reported	
	Biennial Report Cycle:	Not reported	
	Accessibility:	Not reported	
	Active Site Indicator:	Handler Activities	
	State District Owner:	Not reported	
	State District:	Not reported	
	Mailing Address:	311 OTTERSON DR SUITE 60	
	Mailing City,State,Zip:	CHICO, CA 95928-8236	
	Owner Name:	ALTERNATIVE MATERIALS TECH	
	Owner Type:	Private	
	Operator Name:	Not reported	
	Operator Type:	Not reported	
	Short-Term Generator Activity:	No	
	Importer Activity:	No	
	Mixed Waste Generator:	No	
	Transporter Activity:	No	
	Transfer Facility Activity:	No	
	Recycler Activity with Storage:	No	
	Small Quantity On-Site Burner Exemption:	No	
	Smelting Melting and Refining Furnace Exemption:	No	
	Underground Injection Control:	No	
	Off-Site Waste Receipt:	No	
	Universal Waste Indicator:	No	
	Universal Waste Destination Facility:	No	
	Federal Universal Waste:	No	
	Active Site Fed-Reg Treatment Storage and Disposal Facility:	Not reported	
	Active Site Converter Treatment storage and Disposal Facility:	Not reported	
	Active Site State-Reg Treatment Storage and Disposal Facility:	Not reported	
	Active Site State-Reg Handler:	---	
	Federal Facility Indicator:	Not reported	
	Hazardous Secondary Material Indicator:	N	
	Sub-Part K Indicator:	Not reported	
	Commercial TSD Indicator:	No	
	Treatment Storage and Disposal Type:	Not reported	
	2018 GPRP Permit Baseline:	Not on the Baseline	
	2018 GPRP Renewals Baseline:	Not on the Baseline	
	Permit Renewals Workload Universe:	Not reported	

Map ID
 Direction
 Distance
 Elevation

MAP FINDINGS

Site

Database(s)

EDR ID Number
 EPA ID Number

ALTERNATIVE MATERIALS TECHNOLOGY (Continued)

1025878915

Permit Workload Universe:	Not reported
Permit Progress Universe:	Not reported
Post-Closure Workload Universe:	Not reported
Closure Workload Universe:	Not reported
202 GPRA Corrective Action Baseline:	No
Corrective Action Workload Universe:	No
Subject to Corrective Action Universe:	No
Non-TSDFs Where RCRA CA has Been Imposed Universe:	No
TSDFs Potentially Subject to CA Under 3004 (u)/(v) Universe:	No
TSDFs Only Subject to CA under Discretionary Auth Universe:	No
Corrective Action Priority Ranking:	No NCAPS ranking
Environmental Control Indicator:	No
Institutional Control Indicator:	No
Human Exposure Controls Indicator:	N/A
Groundwater Controls Indicator:	N/A
Operating TSDF Universe:	Not reported
Full Enforcement Universe:	Not reported
Significant Non-Complier Universe:	No
Unaddressed Significant Non-Complier Universe:	No
Addressed Significant Non-Complier Universe:	No
Significant Non-Complier With a Compliance Schedule Universe:	No
Financial Assurance Required:	Not reported
Handler Date of Last Change:	2006-09-05 00:00:00.0
Recognized Trader-Importer:	No
Recognized Trader-Exporter:	No
Importer of Spent Lead Acid Batteries:	No
Exporter of Spent Lead Acid Batteries:	No
Recycler Activity Without Storage:	No
Manifest Broker:	No
Sub-Part P Indicator:	No

Hazardous Waste Summary:

Waste Code:	D000
Waste Description:	Not Defined
Waste Code:	D001
Waste Description:	IGNITABLE WASTE
Waste Code:	D035
Waste Description:	METHYL ETHYL KETONE
Waste Code:	U002
Waste Description:	2-PROPANONE (I) (OR) ACETONE (I)
Waste Code:	U028
Waste Description:	1,2-BENZENEDICARBOXYLIC ACID, BIS(2-ETHYLHEXYL) ESTER (OR) DIETHYLHEXYL PHTHALATE
Waste Code:	U031
Waste Description:	1-BUTANOL (I) (OR) N-BUTYL ALCOHOL (I)
Waste Code:	U161
Waste Description:	4-METHYL-2-PENTANONE (I) (OR) METHYL ISOBUTYL KETONE (I) (OR) PENTANOL, 4-METHYL-
Waste Code:	U220

Map ID
Direction
Distance
Elevation

MAP FINDINGS

Site

Database(s)

EDR ID Number
EPA ID Number

ALTERNATIVE MATERIALS TECHNOLOGY (Continued)

1025878915

Waste Description: BENZENE, METHYL- (OR) TOLUENE
Waste Code: U239
Waste Description: BENZENE, DIMETHYL- (I,T) (OR) XYLENE (I)

Handler - Owner Operator:

Owner/Operator Indicator: Owner
Owner/Operator Name: ALTERNATIVE MATERIALS TECH
Legal Status: Private
Date Became Current: Not reported
Date Ended Current: Not reported
Owner/Operator Address: 311 OTTERSON DR SUITE 60
Owner/Operator City,State,Zip: CHICO, CA 95928-8236
Owner/Operator Telephone: 530-894-3585
Owner/Operator Telephone Ext: Not reported
Owner/Operator Fax: Not reported
Owner/Operator Email: Not reported

Owner/Operator Indicator: Owner
Owner/Operator Name: ALTERNATIVE MATERIALS TECH
Legal Status: Private
Date Became Current: Not reported
Date Ended Current: Not reported
Owner/Operator Address: 311 OTTERSON DR SUITE 60
Owner/Operator City,State,Zip: CHICO, CA 95928-8236
Owner/Operator Telephone: 530-894-3585
Owner/Operator Telephone Ext: Not reported
Owner/Operator Fax: Not reported
Owner/Operator Email: Not reported

Historic Generators:

Receive Date: 1999-07-26 00:00:00.0
Handler Name: ALTERNATIVE MATERIALS TECHNOLOGY
Federal Waste Generator Description: Small Quantity Generator
State District Owner: Not reported
Large Quantity Handler of Universal Waste: No
Recognized Trader Importer: No
Recognized Trader Exporter: No
Spent Lead Acid Battery Importer: No
Spent Lead Acid Battery Exporter: No
Current Record: Yes
Non Storage Recycler Activity: Not reported
Electronic Manifest Broker: Not reported

Receive Date: 1999-07-26 00:00:00.0
Handler Name: ALTERNATIVE MATERIALS TECHNOLOGY
Federal Waste Generator Description: Large Quantity Generator
State District Owner: Not reported
Large Quantity Handler of Universal Waste: No
Recognized Trader Importer: No
Recognized Trader Exporter: No
Spent Lead Acid Battery Importer: No
Spent Lead Acid Battery Exporter: No
Current Record: No
Non Storage Recycler Activity: Not reported
Electronic Manifest Broker: Not reported

Map ID
 Direction
 Distance
 Elevation

MAP FINDINGS

Site

Database(s)

EDR ID Number
 EPA ID Number

ALTERNATIVE MATERIALS TECHNOLOGY (Continued)

1025878915

List of NAICS Codes and Descriptions:
 NAICS Codes: No NAICS Codes Found

Facility Has Received Notices of Violations:
 Violations: No Violations Found

Evaluation Action Summary:
 Evaluations: No Evaluations Found

P135	ALTERNATIVE MATERIALS TECH	RCRA NonGen / NLR	1025882358
ESE	9643 KLINGERMANN ST		CAR000069377
1/8-1/4	S EL MONTE, CA 91733		
0.167 mi.			
880 ft.	Site 8 of 12 in cluster P		

Relative: Higher	RCRA NonGen / NLR:	Date Form Received by Agency: 2000-03-31 00:00:00.0
Actual: 246 ft.	Handler Name:	ALTERNATIVE MATERIALS TECH
	Handler Address:	9643 KLINGERMANN ST
	Handler City,State,Zip:	S EL MONTE, CA 91733
	EPA ID:	CAR000069377
	Contact Name:	WADE POTTER
	Contact Address:	311 OTTERSON DR NO 60
	Contact City,State,Zip:	CHICO, CA 95928
	Contact Telephone:	530-894-3585
	Contact Fax:	Not reported
	Contact Email:	Not reported
	Contact Title:	Not reported
	EPA Region:	09
	Land Type:	Private
	Federal Waste Generator Description:	Not a generator, verified
	Non-Notifier:	Not reported
	Biennial Report Cycle:	Not reported
	Accessibility:	Not reported
	Active Site Indicator:	Not reported
	State District Owner:	Not reported
	State District:	Not reported
	Mailing Address:	311 OTTERSON DR STE 60
	Mailing City,State,Zip:	CHICO, CA 95928
	Owner Name:	ALTERNATIVE MATERIALS TECH
	Owner Type:	Private
	Operator Name:	Not reported
	Operator Type:	Not reported
	Short-Term Generator Activity:	No
	Importer Activity:	No
	Mixed Waste Generator:	No
	Transporter Activity:	No
	Transfer Facility Activity:	No
	Recycler Activity with Storage:	No
	Small Quantity On-Site Burner Exemption:	No
	Smelting Melting and Refining Furnace Exemption:	No
	Underground Injection Control:	No
	Off-Site Waste Receipt:	No
	Universal Waste Indicator:	No
	Universal Waste Destination Facility:	No

Map ID
 Direction
 Distance
 Elevation

MAP FINDINGS

Site

Database(s)

EDR ID Number
 EPA ID Number

ALTERNATIVE MATERIALS TECH (Continued)

1025882358

Federal Universal Waste:	No
Active Site Fed-Reg Treatment Storage and Disposal Facility:	Not reported
Active Site Converter Treatment storage and Disposal Facility:	Not reported
Active Site State-Reg Treatment Storage and Disposal Facility:	Not reported
Active Site State-Reg Handler:	---
Federal Facility Indicator:	Not reported
Hazardous Secondary Material Indicator:	N
Sub-Part K Indicator:	Not reported
Commercial TSD Indicator:	No
Treatment Storage and Disposal Type:	Not reported
2018 GPRA Permit Baseline:	Not on the Baseline
2018 GPRA Renewals Baseline:	Not on the Baseline
Permit Renewals Workload Universe:	Not reported
Permit Workload Universe:	Not reported
Permit Progress Universe:	Not reported
Post-Closure Workload Universe:	Not reported
Closure Workload Universe:	Not reported
202 GPRA Corrective Action Baseline:	No
Corrective Action Workload Universe:	No
Subject to Corrective Action Universe:	No
Non-TSDFs Where RCRA CA has Been Imposed Universe:	No
TSDFs Potentially Subject to CA Under 3004 (u)/(v) Universe:	No
TSDFs Only Subject to CA under Discretionary Auth Universe:	No
Corrective Action Priority Ranking:	No NCAPS ranking
Environmental Control Indicator:	No
Institutional Control Indicator:	No
Human Exposure Controls Indicator:	N/A
Groundwater Controls Indicator:	N/A
Operating TSDF Universe:	Not reported
Full Enforcement Universe:	Not reported
Significant Non-Complier Universe:	No
Unaddressed Significant Non-Complier Universe:	No
Addressed Significant Non-Complier Universe:	No
Significant Non-Complier With a Compliance Schedule Universe:	No
Financial Assurance Required:	Not reported
Handler Date of Last Change:	2003-10-09 17:49:27.0
Recognized Trader-Importer:	No
Recognized Trader-Exporter:	No
Importer of Spent Lead Acid Batteries:	No
Exporter of Spent Lead Acid Batteries:	No
Recycler Activity Without Storage:	No
Manifest Broker:	No
Sub-Part P Indicator:	No

Hazardous Waste Summary:

Waste Code:	D001
Waste Description:	IGNITABLE WASTE
Waste Code:	D035
Waste Description:	METHYL ETHYL KETONE
Waste Code:	U002
Waste Description:	2-PROPANONE (I) (OR) ACETONE (I)
Waste Code:	U028
Waste Description:	1,2-BENZENEDICARBOXYLIC ACID, BIS(2-ETHYLHEXYL) ESTER (OR)

Map ID
Direction
Distance
Elevation

MAP FINDINGS

Site

Database(s)

EDR ID Number
EPA ID Number

ALTERNATIVE MATERIALS TECH (Continued)

1025882358

DIETHYLHEXYL PHTHALATE

Waste Code: U031
Waste Description: 1-BUTANOL (I) (OR) N-BUTYL ALCOHOL (I)

Waste Code: U161
Waste Description: 4-METHYL-2-PENTANONE (I) (OR) METHYL ISOBUTYL KETONE (I) (OR) PENTANOL, 4-METHYL-

Waste Code: U220
Waste Description: BENZENE, METHYL- (OR) TOLUENE

Waste Code: U239
Waste Description: BENZENE, DIMETHYL- (I,T) (OR) XYLENE (I)

Handler - Owner Operator:

Owner/Operator Indicator:	Owner
Owner/Operator Name:	ALTERNATIVE MATERIALS TECH
Legal Status:	Private
Date Became Current:	Not reported
Date Ended Current:	Not reported
Owner/Operator Address:	311 OTTERSON DR NO 60
Owner/Operator City,State,Zip:	CHICO, CA 95928
Owner/Operator Telephone:	530-894-3585
Owner/Operator Telephone Ext:	Not reported
Owner/Operator Fax:	Not reported
Owner/Operator Email:	Not reported

Historic Generators:

Receive Date:	2000-03-31 00:00:00.0
Handler Name:	ALTERNATIVE MATERIALS TECH
Federal Waste Generator Description:	Not a generator, verified
State District Owner:	Not reported
Large Quantity Handler of Universal Waste:	No
Recognized Trader Importer:	No
Recognized Trader Exporter:	No
Spent Lead Acid Battery Importer:	No
Spent Lead Acid Battery Exporter:	No
Current Record:	Yes
Non Storage Recycler Activity:	Not reported
Electronic Manifest Broker:	Not reported

List of NAICS Codes and Descriptions:

NAICS Codes: No NAICS Codes Found

Facility Has Received Notices of Violations:

Violations: No Violations Found

Evaluation Action Summary:

Evaluations: No Evaluations Found

Map ID
 Direction
 Distance
 Elevation

MAP FINDINGS

Site

Database(s)

EDR ID Number
 EPA ID Number

AUTOMATIC FIRE CONTROL (Continued)

1024802868

Permit Workload Universe:	Not reported
Permit Progress Universe:	Not reported
Post-Closure Workload Universe:	Not reported
Closure Workload Universe:	Not reported
202 GPRA Corrective Action Baseline:	No
Corrective Action Workload Universe:	No
Subject to Corrective Action Universe:	No
Non-TSDFs Where RCRA CA has Been Imposed Universe:	No
TSDFs Potentially Subject to CA Under 3004 (u)/(v) Universe:	No
TSDFs Only Subject to CA under Discretionary Auth Universe:	No
Corrective Action Priority Ranking:	No NCAPS ranking
Environmental Control Indicator:	No
Institutional Control Indicator:	No
Human Exposure Controls Indicator:	N/A
Groundwater Controls Indicator:	N/A
Operating TSDF Universe:	Not reported
Full Enforcement Universe:	Not reported
Significant Non-Complier Universe:	No
Unaddressed Significant Non-Complier Universe:	No
Addressed Significant Non-Complier Universe:	No
Significant Non-Complier With a Compliance Schedule Universe:	No
Financial Assurance Required:	Not reported
Handler Date of Last Change:	2018-09-05 15:45:56.0
Recognized Trader-Importer:	No
Recognized Trader-Exporter:	No
Importer of Spent Lead Acid Batteries:	No
Exporter of Spent Lead Acid Batteries:	No
Recycler Activity Without Storage:	No
Manifest Broker:	No
Sub-Part P Indicator:	No

Handler - Owner Operator:

Owner/Operator Indicator:	Operator
Owner/Operator Name:	MARIA MEDINA
Legal Status:	Other
Date Became Current:	Not reported
Date Ended Current:	Not reported
Owner/Operator Address:	PO BOX 3365
Owner/Operator City,State,Zip:	S EL MONTE, CA 91733-0000
Owner/Operator Telephone:	626-444-0541
Owner/Operator Telephone Ext:	Not reported
Owner/Operator Fax:	Not reported
Owner/Operator Email:	Not reported

Owner/Operator Indicator:	Owner
Owner/Operator Name:	ANVIL INTERNATIONAL LLC
Legal Status:	Other
Date Became Current:	Not reported
Date Ended Current:	Not reported
Owner/Operator Address:	2 HOLLAND WAY
Owner/Operator City,State,Zip:	EXETER, NH 03833-0000
Owner/Operator Telephone:	603-418-2800
Owner/Operator Telephone Ext:	Not reported
Owner/Operator Fax:	Not reported
Owner/Operator Email:	Not reported

Map ID
 Direction
 Distance
 Elevation

MAP FINDINGS

Site

Database(s)

EDR ID Number
 EPA ID Number

AUTOMATIC FIRE CONTROL (Continued)

1024802868

Historic Generators:

Receive Date:	2002-04-10 00:00:00.0
Handler Name:	AUTOMATIC FIRE CONTROL
Federal Waste Generator Description:	Not a generator, verified
State District Owner:	Not reported
Large Quantity Handler of Universal Waste:	No
Recognized Trader Importer:	No
Recognized Trader Exporter:	No
Spent Lead Acid Battery Importer:	No
Spent Lead Acid Battery Exporter:	No
Current Record:	Yes
Non Storage Recycler Activity:	Not reported
Electronic Manifest Broker:	Not reported

List of NAICS Codes and Descriptions:

NAICS Code:	33271
NAICS Description:	MACHINE SHOPS

Facility Has Received Notices of Violations:

Violations:	No Violations Found
-------------	---------------------

Evaluation Action Summary:

Evaluations:	No Evaluations Found
--------------	----------------------

P137
SE
1/8-1/4
0.168 mi.
889 ft.

FEATHER-LITE OF SO.CA. (AFCON)
9600 KLINGERMAN ST
SOUTH EL MONTE, CA 91733
Site 10 of 12 in cluster P

WIP S106765601
N/A

Relative:
Higher
Actual:
243 ft.

WIP:
 Name: FEATHER-LITE OF SO.CA. (AFCON)
 Address: 9600 Klingerman St
 City,State,Zip: SOUTH EL MONTE, CA 91733
 Region: 4
 File Number: 107.0921
File Status: Historical
 Staff: WDP
 Facility Suite: Not reported

V138
West
1/8-1/4
0.169 mi.
894 ft.

RODRIGUEZ BROTHER'S DISPOSAL
2542 LEE AVE
SOUTH EL MONTE, CA 91733
Site 1 of 10 in cluster V

NPDES S106765931
WIP N/A

Relative:
Lower
Actual:
237 ft.

NPDES:
 Name: AUTO TECH
 Address: 2542 LEE AVENUE
 City,State,Zip: SOUTH EL MONTE, CA 91733
 Facility Status: Not reported
 NPDES Number: Not reported
 Region: Not reported

Map ID
Direction
Distance
Elevation

MAP FINDINGS

Site

Database(s)

EDR ID Number
EPA ID Number

RODRIGUEZ BROTHER'S DISPOSAL (Continued)

S106765931

Agency Number: Not reported
Regulatory Measure ID: Not reported
Place ID: Not reported
Order Number: Not reported
WDID: 4 19IN603973
Regulatory Measure Type: Industrial
Program Type: Not reported
Adoption Date Of Regulatory Measure: Not reported
Effective Date Of Regulatory Measure: Not reported
Termination Date Of Regulatory Measure: Not reported
Expiration Date Of Regulatory Measure: Not reported
Discharge Address: Not reported
Discharge Name: Not reported
Discharge City: Not reported
Discharge State: Not reported
Discharge Zip: Not reported
Status: No Action Required
Status Date: 04/20/2018
Operator Name: Auto Tech
Operator Address: 2542 Lee Avenue
Operator City: South El Monte
Operator State: California
Operator Zip: 91733

WIP:

Name: RODRIGUEZ BROTHER'S DISPOSAL
Address: 2542 Lee Ave
City,State,Zip: SOUTH EL MONTE, CA 91733
Region: 4
File Number: 107.1456
File Status: Not reported
Staff: UNIDENTIFIED
Facility Suite: Not reported

Q139
West
1/8-1/4
0.170 mi.
895 ft.

OK AUTO GROUP INC
2558 LEE AVE
SOUTH EL MONTE, CA 91733

CERS HAZ WASTE **S113156241**
HAZNET **N/A**
CERS
HWTS

Site 3 of 6 in cluster Q

Relative:
Lower
Actual:
237 ft.

CERS HAZ WASTE:
Name: OK AUTO COLLISION CENTER INC
Address: 2558 LEE AVE
City,State,Zip: SOUTH EL MONTE, CA 91733
Site ID: 139780
CERS ID: 10285111
CERS Description: Hazardous Waste Generator

HAZNET:

Name: OK AUTO COLLISION CENTER INC
Address: 2558 LEE AVE
Address 2: Not reported
City,State,Zip: SOUTH EL MONTE, CA 91733
Contact: LINDA LAU
Telephone: 3238689988
Mailing Name: Not reported
Mailing Address: 2558 LEE AVE

Map ID
Direction
Distance
Elevation

MAP FINDINGS

Site

Database(s)

EDR ID Number
EPA ID Number

OK AUTO GROUP INC (Continued)

S113156241

Year: 2019
Gepaid: CAL000434822
TSD EPA ID: CAT080013352
CA Waste Code: 214 - Unspecified solvent mixture
Disposal Method: H061 - Fuel Blending Prior To Energy Recovery At Another Site
Tons: 0.19800

Year: 2019
Gepaid: CAL000434822
TSD EPA ID: AZR000520304
CA Waste Code: 133 - Aqueous solution with total organic residues 10 percent or more
Disposal Method: H141 - Storage, Bulking, And/Or Transfer Off Site--No Treatment/Reovery (H010-H129) Or (H131-H135)
Tons: 0.12510

Year: 2019
Gepaid: CAL000434822
TSD EPA ID: AZR000520478
CA Waste Code: 181 - Other inorganic solid waste
Disposal Method: H141 - Storage, Bulking, And/Or Transfer Off Site--No Treatment/Reovery (H010-H129) Or (H131-H135)
Tons: 0.10000

Year: 2018
Gepaid: CAL000434822
TSD EPA ID: CAT080013352
CA Waste Code: 214 - Unspecified solvent mixture
Disposal Method: H061 - Fuel Blending Prior To Energy Recovery At Another Site
Tons: 0.16200

Year: 2018
Gepaid: CAL000343623
TSD EPA ID: CAD008252405
CA Waste Code: 214 - Unspecified solvent mixture
Disposal Method: H061 - Fuel Blending Prior To Energy Recovery At Another Site
Tons: 0.09000

Year: 2018
Gepaid: CAL000343623
TSD EPA ID: CAD008252405
CA Waste Code: 133 - Aqueous solution with total organic residues 10 percent or more
Disposal Method: H061 - Fuel Blending Prior To Energy Recovery At Another Site
Tons: 0.14595

Year: 2018
Gepaid: CAL000434822
TSD EPA ID: AZR000520304
CA Waste Code: 181 - Other inorganic solid waste
Disposal Method: H141 - Storage, Bulking, And/Or Transfer Off Site--No Treatment/Reovery (H010-H129) Or (H131-H135)
Tons: 0.07500

Year: 2018
Gepaid: CAL000434822
TSD EPA ID: CAT080013352
CA Waste Code: 133 - Aqueous solution with total organic residues 10 percent or more
Disposal Method: H039 - Other Recovery Of Reclamation For Reuse Including Acid

Map ID
Direction
Distance
Elevation

MAP FINDINGS

Site

Database(s)

EDR ID Number
EPA ID Number

OK AUTO GROUP INC (Continued)

S113156241

Tons:	Regeneration, Organics Recovery Ect 0.12510
Year:	2017
Gepaid:	CAL000343623
TSD EPA ID:	CAD008252405
CA Waste Code:	352 - Other organic solids
Disposal Method:	H141 - Storage, Bulking, And/Or Transfer Off Site--No Treatment/Reovery (H010-H129) Or (H131-H135)
Tons:	0.05
Year:	2017
Gepaid:	CAL000343623
TSD EPA ID:	CAD008252405
CA Waste Code:	133 - Aqueous solution with total organic residues 10 percent or more
Disposal Method:	H061 - Fuel Blending Prior To Energy Recovery At Another Site
Tons:	0.59214

[Click this hyperlink](#) while viewing on your computer to access
35 additional CA HAZNET: record(s) in the EDR Site Report.

Additional Info:

Year:	2013
Gen EPA ID:	CAL000343623
Shipment Date:	20131219
Creation Date:	5/17/2014 22:15:09
Receipt Date:	20131219
Manifest ID:	011663854JJK
Trans EPA ID:	CAD008252405
Trans Name:	PACIFIC RESOURCE RECOVERY SERVICES
Trans 2 EPA ID:	Not reported
Trans 2 Name:	Not reported
TSD EPA ID:	CAD008252405
Trans Name:	PACIFIC RESOURCE RECOVERY SERVICES
TSD EPA Alt ID:	Not reported
TSD EPA Alt Name:	Not reported
Waste Code Description:	133 - Aqueous solution with 10% or more total organic residues
RCRA Code:	Not reported
Meth Code:	H061 - Fuel Blending Prior To Energy Recovery At Another Site
Quantity Tons:	0.08757
Waste Quantity:	21
Quantity Unit:	G
Additional Code 1:	Not reported
Additional Code 2:	Not reported
Additional Code 3:	Not reported
Additional Code 4:	Not reported
Additional Code 5:	Not reported
Shipment Date:	20131213
Creation Date:	5/17/2014 22:15:09
Receipt Date:	20131213
Manifest ID:	011663591JJK
Trans EPA ID:	CAD008252405
Trans Name:	PACIFIC RESOURCE RECOVERY SERVICES
Trans 2 EPA ID:	Not reported

Map ID
Direction
Distance
Elevation

MAP FINDINGS

Site

Database(s)

EDR ID Number
EPA ID Number

OK AUTO GROUP INC (Continued)

S113156241

Trans 2 Name:	Not reported
TSDF EPA ID:	CAD008252405
Trans Name:	PACIFIC RESOURCE RECOVERY SERVICES
TSDF Alt EPA ID:	Not reported
TSDF Alt Name:	Not reported
Waste Code Description:	214 - Unspecified solvent mixture
RCRA Code:	F005
Meth Code:	H020 - Solvents Recovery
Quantity Tons:	0.054
Waste Quantity:	15
Quantity Unit:	G
Additional Code 1:	F003
Additional Code 2:	D001
Additional Code 3:	Not reported
Additional Code 4:	Not reported
Additional Code 5:	Not reported
Shipment Date:	20131017
Creation Date:	3/12/2014 22:15:10
Receipt Date:	20131017
Manifest ID:	011666551JJK
Trans EPA ID:	CAD008252405
Trans Name:	PACIFIC RESOURCE RECOVERY SERVICES
Trans 2 EPA ID:	Not reported
Trans 2 Name:	Not reported
TSDF EPA ID:	CAD008252405
Trans Name:	PACIFIC RESOURCE RECOVERY SERVICES
TSDF Alt EPA ID:	Not reported
TSDF Alt Name:	Not reported
Waste Code Description:	214 - Unspecified solvent mixture
RCRA Code:	F005
Meth Code:	H020 - Solvents Recovery
Quantity Tons:	0.072
Waste Quantity:	20
Quantity Unit:	G
Additional Code 1:	F003
Additional Code 2:	D001
Additional Code 3:	Not reported
Additional Code 4:	Not reported
Additional Code 5:	Not reported
Shipment Date:	20130926
Creation Date:	2/22/2014 22:15:18
Receipt Date:	20130926
Manifest ID:	011664589JJK
Trans EPA ID:	CAD008252405
Trans Name:	PACIFIC RESOURCE RECOVERY SERVICES
Trans 2 EPA ID:	Not reported
Trans 2 Name:	Not reported
TSDF EPA ID:	CAD008252405
Trans Name:	PACIFIC RESOURCE RECOVERY SERVICES
TSDF Alt EPA ID:	Not reported
TSDF Alt Name:	Not reported
Waste Code Description:	133 - Aqueous solution with 10% or more total organic residues
RCRA Code:	Not reported
Meth Code:	H061 - Fuel Blending Prior To Energy Recovery At Another Site
Quantity Tons:	0.0834

Map ID
Direction
Distance
Elevation

MAP FINDINGS

Site

Database(s)

EDR ID Number
EPA ID Number

OK AUTO GROUP INC (Continued)

S113156241

Waste Quantity: 20
Quantity Unit: G
Additional Code 1: Not reported
Additional Code 2: Not reported
Additional Code 3: Not reported
Additional Code 4: Not reported
Additional Code 5: Not reported

Shipment Date: 20130926
Creation Date: 2/22/2014 22:15:18
Receipt Date: 20130926
Manifest ID: 011664589JJK
Trans EPA ID: CAD008252405
Trans Name: PACIFIC RESOURCE RECOVERY SERVICES
Trans 2 EPA ID: Not reported
Trans 2 Name: Not reported
TSDf EPA ID: CAD008252405
Trans Name: PACIFIC RESOURCE RECOVERY SERVICES
TSDf Alt EPA ID: Not reported
TSDf Alt Name: Not reported
Waste Code Description: 221 - Waste oil and mixed oil
RCRA Code: Not reported
Meth Code: H061 - Fuel Blending Prior To Energy Recovery At Another Site
Quantity Tons: 0.114
Waste Quantity: 30
Quantity Unit: G
Additional Code 1: Not reported
Additional Code 2: Not reported
Additional Code 3: Not reported
Additional Code 4: Not reported
Additional Code 5: Not reported

Shipment Date: 20130823
Creation Date: 1/18/2014 22:15:06
Receipt Date: 20130823
Manifest ID: 010805651JJK
Trans EPA ID: CAD008252405
Trans Name: PACIFIC RESOURCE RECOVERY SERVICES
Trans 2 EPA ID: Not reported
Trans 2 Name: Not reported
TSDf EPA ID: CAD008252405
Trans Name: PACIFIC RESOURCE RECOVERY SERVICES
TSDf Alt EPA ID: Not reported
TSDf Alt Name: Not reported
Waste Code Description: 214 - Unspecified solvent mixture
RCRA Code: F005
Meth Code: H020 - Solvents Recovery
Quantity Tons: 0.072
Waste Quantity: 20
Quantity Unit: G
Additional Code 1: F003
Additional Code 2: D001
Additional Code 3: Not reported
Additional Code 4: Not reported
Additional Code 5: Not reported

Shipment Date: 20130711

Map ID
Direction
Distance
Elevation

MAP FINDINGS

Site

Database(s)

EDR ID Number
EPA ID Number

OK AUTO GROUP INC (Continued)

S113156241

Creation Date: 12/19/2013 22:15:06
Receipt Date: 20130711
Manifest ID: 010805390.JJK
Trans EPA ID: CAD008252405
Trans Name: PACIFIC RESOURCE RECOVERY SERVICES
Trans 2 EPA ID: Not reported
Trans 2 Name: Not reported
TSDf EPA ID: CAD008252405
Trans Name: PACIFIC RESOURCE RECOVERY SERVICES
TSDf Alt EPA ID: Not reported
TSDf Alt Name: Not reported
Waste Code Description: 133 - Aqueous solution with 10% or more total organic residues
RCRA Code: Not reported
Meth Code: H061 - Fuel Blending Prior To Energy Recovery At Another Site
Quantity Tons: 0.09174
Waste Quantity: 22
Quantity Unit: G
Additional Code 1: Not reported
Additional Code 2: Not reported
Additional Code 3: Not reported
Additional Code 4: Not reported
Additional Code 5: Not reported

Shipment Date: 20130626
Creation Date: 11/27/2013 22:15:18
Receipt Date: 20130626
Manifest ID: 010803967.JJK
Trans EPA ID: CAD008252405
Trans Name: PACIFIC RESOURCE RECOVERY SERVICES
Trans 2 EPA ID: Not reported
Trans 2 Name: Not reported
TSDf EPA ID: CAD008252405
Trans Name: PACIFIC RESOURCE RECOVERY SERVICES
TSDf Alt EPA ID: Not reported
TSDf Alt Name: Not reported
Waste Code Description: 214 - Unspecified solvent mixture
RCRA Code: F005
Meth Code: H020 - Solvents Recovery
Quantity Tons: 0.0648
Waste Quantity: 18
Quantity Unit: G
Additional Code 1: F003
Additional Code 2: D001
Additional Code 3: Not reported
Additional Code 4: Not reported
Additional Code 5: Not reported

Shipment Date: 20130502
Creation Date: 10/8/2013 22:15:15
Receipt Date: 20130502
Manifest ID: 010804963.JJK
Trans EPA ID: CAD008252405
Trans Name: PACIFIC RESOURCE RECOVERY SERVICES
Trans 2 EPA ID: Not reported
Trans 2 Name: Not reported
TSDf EPA ID: CAD008252405
Trans Name: PACIFIC RESOURCE RECOVERY SERVICES

Map ID
Direction
Distance
Elevation

MAP FINDINGS

Site

Database(s)

EDR ID Number
EPA ID Number

OK AUTO GROUP INC (Continued)

S113156241

TSDF Alt EPA ID: Not reported
TSDF Alt Name: Not reported
Waste Code Description: 214 - Unspecified solvent mixture
RCRA Code: F005
Meth Code: H020 - Solvents Recovery
Quantity Tons: 0.054
Waste Quantity: 15
Quantity Unit: G
Additional Code 1: F003
Additional Code 2: D001
Additional Code 3: Not reported
Additional Code 4: Not reported
Additional Code 5: Not reported

Shipment Date: 20130401
Creation Date: 8/23/2013 22:15:06
Receipt Date: 20130401
Manifest ID: 010799910JJK
Trans EPA ID: CAR000194837
Trans Name: PACIFIC COAST LACQUER
Trans 2 EPA ID: Not reported
Trans 2 Name: Not reported
TSDF EPA ID: CAD008252405
Trans Name: PACIFIC RESOURCE RECOVERY
TSDF Alt EPA ID: Not reported
TSDF Alt Name: Not reported
Waste Code Description: 133 - Aqueous solution with 10% or more total organic residues
RCRA Code: Not reported
Meth Code: H061 - Fuel Blending Prior To Energy Recovery At Another Site
Quantity Tons: 0.05838
Waste Quantity: 14
Quantity Unit: G
Additional Code 1: Not reported
Additional Code 2: Not reported
Additional Code 3: Not reported
Additional Code 4: Not reported
Additional Code 5: Not reported

Additional Info:

Year: 2017
Gen EPA ID: CAL000343623

Shipment Date: 20171229
Creation Date: 11/8/2018 18:30:36
Receipt Date: 20180102
Manifest ID: 017895921JJK
Trans EPA ID: CAD008252405
Trans Name: PACIFIC RESOURCE RECOVERY SERVICES
Trans 2 EPA ID: Not reported
Trans 2 Name: Not reported
TSDF EPA ID: CAD008252405
Trans Name: PACIFIC RESOURCE RECOVERY SERVICES
TSDF Alt EPA ID: Not reported
TSDF Alt Name: Not reported
Waste Code Description: 221 - Waste oil and mixed oil
RCRA Code: Not reported
Meth Code: H061 - Fuel Blending Prior To Energy Recovery At Another Site

Map ID
Direction
Distance
Elevation

MAP FINDINGS

Site

Database(s)

EDR ID Number
EPA ID Number

OK AUTO GROUP INC (Continued)

S113156241

Quantity Tons:	0.209
Waste Quantity:	55
Quantity Unit:	G
Additional Code 1:	Not reported
Additional Code 2:	Not reported
Additional Code 3:	Not reported
Additional Code 4:	Not reported
Additional Code 5:	Not reported
Shipment Date:	20171117
Creation Date:	7/28/2018 18:34:05
Receipt Date:	20171117
Manifest ID:	017007956JJK
Trans EPA ID:	CAD008252405
Trans Name:	PACIFIC RESOURCE RECOVERY SERVICES
Trans 2 EPA ID:	Not reported
Trans 2 Name:	Not reported
TSDf EPA ID:	CAD008252405
Trans Name:	PACIFIC RESOURCE RECOVERY SERVICES
TSDf Alt EPA ID:	Not reported
TSDf Alt Name:	Not reported
Waste Code Description:	214 - Unspecified solvent mixture
RCRA Code:	F005
Meth Code:	H061 - Fuel Blending Prior To Energy Recovery At Another Site
Quantity Tons:	0.09
Waste Quantity:	25
Quantity Unit:	G
Additional Code 1:	F003
Additional Code 2:	D001
Additional Code 3:	Not reported
Additional Code 4:	Not reported
Additional Code 5:	Not reported
Shipment Date:	20171006
Creation Date:	8/1/2018 18:31:24
Receipt Date:	20171006
Manifest ID:	017006172JJK
Trans EPA ID:	CAD008252405
Trans Name:	PACIFIC RESOURCE RECOVERY SERVICES
Trans 2 EPA ID:	Not reported
Trans 2 Name:	Not reported
TSDf EPA ID:	CAD008252405
Trans Name:	PACIFIC RESOURCE RECOVERY SERVICES
TSDf Alt EPA ID:	Not reported
TSDf Alt Name:	Not reported
Waste Code Description:	133 - Aqueous solution with 10% or more total organic residues
RCRA Code:	Not reported
Meth Code:	H061 - Fuel Blending Prior To Energy Recovery At Another Site
Quantity Tons:	0.1251
Waste Quantity:	30
Quantity Unit:	G
Additional Code 1:	Not reported
Additional Code 2:	Not reported
Additional Code 3:	Not reported
Additional Code 4:	Not reported
Additional Code 5:	Not reported

Map ID
Direction
Distance
Elevation

MAP FINDINGS

Site

Database(s)

EDR ID Number
EPA ID Number

OK AUTO GROUP INC (Continued)

S113156241

Shipment Date: 20170922
Creation Date: 7/10/2018 18:30:19
Receipt Date: 20170922
Manifest ID: 017005667JJK
Trans EPA ID: CAD008252405
Trans Name: PACIFIC RESOURCE RECOVERY SERVICES
Trans 2 EPA ID: Not reported
Trans 2 Name: Not reported
TSDf EPA ID: CAD008252405
Trans Name: PACIFIC RESOURCE RECOVERY SERVICES
TSDf Alt EPA ID: Not reported
TSDf Alt Name: Not reported
Waste Code Description: 214 - Unspecified solvent mixture
RCRA Code: F005
Meth Code: H061 - Fuel Blending Prior To Energy Recovery At Another Site
Quantity Tons: 0.0432
Waste Quantity: 12
Quantity Unit: G
Additional Code 1: F003
Additional Code 2: D001
Additional Code 3: Not reported
Additional Code 4: Not reported
Additional Code 5: Not reported

Shipment Date: 20170811
Creation Date: 8/2/2018 18:30:37
Receipt Date: 20170818
Manifest ID: 017480245JJK
Trans EPA ID: CAD008252405
Trans Name: PACIFIC RESOURCE RECOVERY SERVICES
Trans 2 EPA ID: Not reported
Trans 2 Name: Not reported
TSDf EPA ID: CAD008252405
Trans Name: PACIFIC RESOURCE RECOVERY SERVICES
TSDf Alt EPA ID: Not reported
TSDf Alt Name: Not reported
Waste Code Description: 221 - Waste oil and mixed oil
RCRA Code: Not reported
Meth Code: H061 - Fuel Blending Prior To Energy Recovery At Another Site
Quantity Tons: 0.114
Waste Quantity: 30
Quantity Unit: G
Additional Code 1: Not reported
Additional Code 2: Not reported
Additional Code 3: Not reported
Additional Code 4: Not reported
Additional Code 5: Not reported

Shipment Date: 20170811
Creation Date: 8/2/2018 18:30:37
Receipt Date: 20170818
Manifest ID: 017480245JJK
Trans EPA ID: CAD008252405
Trans Name: PACIFIC RESOURCE RECOVERY SERVICES
Trans 2 EPA ID: Not reported
Trans 2 Name: Not reported
TSDf EPA ID: CAD008252405

Map ID
Direction
Distance
Elevation

MAP FINDINGS

Site

Database(s)

EDR ID Number
EPA ID Number

OK AUTO GROUP INC (Continued)

S113156241

Trans Name: PACIFIC RESOURCE RECOVERY SERVICES
TSDf Alt EPA ID: Not reported
TSDf Alt Name: Not reported
Waste Code Description: 133 - Aqueous solution with 10% or more total organic residues
RCRA Code: Not reported
Meth Code: H061 - Fuel Blending Prior To Energy Recovery At Another Site
Quantity Tons: 0.1251
Waste Quantity: 30
Quantity Unit: G
Additional Code 1: Not reported
Additional Code 2: Not reported
Additional Code 3: Not reported
Additional Code 4: Not reported
Additional Code 5: Not reported

Shipment Date: 20170731
Creation Date: 12/1/2018 18:30:20
Receipt Date: 20170731
Manifest ID: 017003496JJK
Trans EPA ID: CAD008252405
Trans Name: PACIFIC RESOURCE RECOVERY SERVICES
Trans 2 EPA ID: Not reported
Trans 2 Name: Not reported
TSDf EPA ID: CAD008252405
Trans Name: PACIFIC RESOURCE RECOVERY SERVICES
TSDf Alt EPA ID: Not reported
TSDf Alt Name: Not reported
Waste Code Description: 214 - Unspecified solvent mixture
RCRA Code: F005
Meth Code: H061 - Fuel Blending Prior To Energy Recovery At Another Site
Quantity Tons: 0.09
Waste Quantity: 25
Quantity Unit: G
Additional Code 1: F003
Additional Code 2: D001
Additional Code 3: Not reported
Additional Code 4: Not reported
Additional Code 5: Not reported

Shipment Date: 20170609
Creation Date: 7/12/2018 18:30:13
Receipt Date: 20170609
Manifest ID: 016998427JJK
Trans EPA ID: CAD008252405
Trans Name: PACIFIC RESOURCE RECOVERY SERVICES
Trans 2 EPA ID: Not reported
Trans 2 Name: Not reported
TSDf EPA ID: CAD008252405
Trans Name: PACIFIC RESOURCE RECOVERY SERVICES
TSDf Alt EPA ID: Not reported
TSDf Alt Name: Not reported
Waste Code Description: 133 - Aqueous solution with 10% or more total organic residues
RCRA Code: Not reported
Meth Code: H061 - Fuel Blending Prior To Energy Recovery At Another Site
Quantity Tons: 0.09174
Waste Quantity: 22
Quantity Unit: G

Map ID
Direction
Distance
Elevation

MAP FINDINGS

Site

Database(s)

EDR ID Number
EPA ID Number

OK AUTO GROUP INC (Continued)

S113156241

Additional Code 1:	Not reported
Additional Code 2:	Not reported
Additional Code 3:	Not reported
Additional Code 4:	Not reported
Additional Code 5:	Not reported
Shipment Date:	20170407
Creation Date:	5/12/2018 18:31:59
Receipt Date:	20170407
Manifest ID:	016248875JJK
Trans EPA ID:	CAD008252405
Trans Name:	PACIFIC RESOURCE RECOVERY SERVICES
Trans 2 EPA ID:	Not reported
Trans 2 Name:	Not reported
TSDf EPA ID:	CAD008252405
Trans Name:	PACIFIC RESOURCE RECOVERY SERVICES
TSDf Alt EPA ID:	Not reported
TSDf Alt Name:	Not reported
Waste Code Description:	214 - Unspecified solvent mixture
RCRA Code:	F005
Meth Code:	H061 - Fuel Blending Prior To Energy Recovery At Another Site
Quantity Tons:	0.108
Waste Quantity:	30
Quantity Unit:	G
Additional Code 1:	F003
Additional Code 2:	D001
Additional Code 3:	Not reported
Additional Code 4:	Not reported
Additional Code 5:	Not reported
Shipment Date:	20170309
Creation Date:	5/11/2018 18:32:17
Receipt Date:	20170309
Manifest ID:	016241377JJK
Trans EPA ID:	CAD008252405
Trans Name:	PACIFIC RESOURCE RECOVERY SERVICES
Trans 2 EPA ID:	Not reported
Trans 2 Name:	Not reported
TSDf EPA ID:	CAD008252405
Trans Name:	PACIFIC RESOURCE RECOVERY SERVICES
TSDf Alt EPA ID:	Not reported
TSDf Alt Name:	Not reported
Waste Code Description:	352 - Other organic solids
RCRA Code:	F005
Meth Code:	H141 - Storage, Bulking, And/Or Transfer Off Site--No Treatment/Reovery (H010-H129) Or (H131-H135)
Quantity Tons:	0.05
Waste Quantity:	100
Quantity Unit:	P
Additional Code 1:	F003
Additional Code 2:	D001
Additional Code 3:	Not reported
Additional Code 4:	Not reported
Additional Code 5:	Not reported
Additional Info:	
Year:	2009

Map ID
Direction
Distance
Elevation

MAP FINDINGS

Site

Database(s)

EDR ID Number
EPA ID Number

OK AUTO GROUP INC (Continued)

S113156241

Gen EPA ID: CAL000343623

Shipment Date: 20091209
Creation Date: 7/20/2010 18:30:17
Receipt Date: 20091209
Manifest ID: 005783895JJK
Trans EPA ID: CAR000194837
Trans Name: PACIFIC COAST LACQUER
Trans 2 EPA ID: Not reported
Trans 2 Name: Not reported
TSDf EPA ID: CAD008252405
Trans Name: PACIFIC RESOURCE RECOVERY
TSDf Alt EPA ID: Not reported
TSDf Alt Name: Not reported
Waste Code Description: 133 - Aqueous solution with 10% or more total organic residues
RCRA Code: Not reported
Meth Code: H061 - Fuel Blending Prior To Energy Recovery At Another Site
Quantity Tons: 0.10425
Waste Quantity: 25
Quantity Unit: G
Additional Code 1: Not reported
Additional Code 2: Not reported
Additional Code 3: Not reported
Additional Code 4: Not reported
Additional Code 5: Not reported

Shipment Date: 20091116
Creation Date: 5/27/2010 18:30:53
Receipt Date: 20091116
Manifest ID: 005782731JJK
Trans EPA ID: CAR000194837
Trans Name: PACIFIC COAST LACQUER
Trans 2 EPA ID: Not reported
Trans 2 Name: Not reported
TSDf EPA ID: CAD008252405
Trans Name: PACIFIC RESOURCE RECOVERY
TSDf Alt EPA ID: Not reported
TSDf Alt Name: Not reported
Waste Code Description: 214 - Unspecified solvent mixture
RCRA Code: F005
Meth Code: H020 - Solvents Recovery
Quantity Tons: 0.126
Waste Quantity: 35
Quantity Unit: G
Additional Code 1: F003
Additional Code 2: D001
Additional Code 3: Not reported
Additional Code 4: Not reported
Additional Code 5: Not reported

Shipment Date: 20090918
Creation Date: 3/11/2010 18:30:17
Receipt Date: 20090918
Manifest ID: 005780552JJK
Trans EPA ID: CAR000194837
Trans Name: PACIFIC COAST LACQUER
Trans 2 EPA ID: Not reported

Map ID
Direction
Distance
Elevation

MAP FINDINGS

Site

Database(s)

EDR ID Number
EPA ID Number

OK AUTO GROUP INC (Continued)

S113156241

Trans 2 Name:	Not reported
TSDf EPA ID:	CAD008252405
Trans Name:	PACIFIC RESOURCE RECOVERY
TSDf Alt EPA ID:	Not reported
TSDf Alt Name:	Not reported
Waste Code Description:	214 - Unspecified solvent mixture
RCRA Code:	F005
Meth Code:	H020 - Solvents Recovery
Quantity Tons:	0.1044
Waste Quantity:	29
Quantity Unit:	G
Additional Code 1:	F003
Additional Code 2:	D001
Additional Code 3:	Not reported
Additional Code 4:	Not reported
Additional Code 5:	Not reported
Shipment Date:	20090918
Creation Date:	3/11/2010 18:30:17
Receipt Date:	20090918
Manifest ID:	005780636JJK
Trans EPA ID:	CAR000194837
Trans Name:	PACIFIC COAST LACQUER
Trans 2 EPA ID:	Not reported
Trans 2 Name:	Not reported
TSDf EPA ID:	CAD008252405
Trans Name:	PACIFIC RESOURCE RECOVERY
TSDf Alt EPA ID:	Not reported
TSDf Alt Name:	Not reported
Waste Code Description:	133 - Aqueous solution with 10% or more total organic residues
RCRA Code:	Not reported
Meth Code:	H061 - Fuel Blending Prior To Energy Recovery At Another Site
Quantity Tons:	0.12093
Waste Quantity:	29
Quantity Unit:	G
Additional Code 1:	Not reported
Additional Code 2:	Not reported
Additional Code 3:	Not reported
Additional Code 4:	Not reported
Additional Code 5:	Not reported
Shipment Date:	20090618
Creation Date:	11/25/2009 18:30:38
Receipt Date:	20090618
Manifest ID:	005769378JJK
Trans EPA ID:	CAR000194837
Trans Name:	PACIFIC COAST LACQUER
Trans 2 EPA ID:	Not reported
Trans 2 Name:	Not reported
TSDf EPA ID:	CAD008252405
Trans Name:	PACIFIC RESOURCE RECOVERY
TSDf Alt EPA ID:	Not reported
TSDf Alt Name:	Not reported
Waste Code Description:	221 - Waste oil and mixed oil
RCRA Code:	Not reported
Meth Code:	H061 - Fuel Blending Prior To Energy Recovery At Another Site
Quantity Tons:	0.1102

Map ID
Direction
Distance
Elevation

MAP FINDINGS

Site

Database(s)

EDR ID Number
EPA ID Number

OK AUTO GROUP INC (Continued)

S113156241

Waste Quantity: 29
Quantity Unit: G
Additional Code 1: Not reported
Additional Code 2: Not reported
Additional Code 3: Not reported
Additional Code 4: Not reported
Additional Code 5: Not reported

Shipment Date: 20090618
Creation Date: 11/25/2009 18:30:38
Receipt Date: 20090618
Manifest ID: 005769378JJK
Trans EPA ID: CAR000194837
Trans Name: PACIFIC COAST LACQUER
Trans 2 EPA ID: Not reported
Trans 2 Name: Not reported
TSDf EPA ID: CAD008252405
Trans Name: PACIFIC RESOURCE RECOVERY
TSDf Alt EPA ID: Not reported
TSDf Alt Name: Not reported
Waste Code Description: 133 - Aqueous solution with 10% or more total organic residues
RCRA Code: Not reported
Meth Code: H061 - Fuel Blending Prior To Energy Recovery At Another Site
Quantity Tons: 0.10008
Waste Quantity: 24
Quantity Unit: G
Additional Code 1: Not reported
Additional Code 2: Not reported
Additional Code 3: Not reported
Additional Code 4: Not reported
Additional Code 5: Not reported

Additional Info:

Year: 2011
Gen EPA ID: CAL000343623

Shipment Date: 20111219
Creation Date: 5/25/2012 20:30:23
Receipt Date: 20111219
Manifest ID: 008715516JJK
Trans EPA ID: CAR000194837
Trans Name: PACIFIC COAST LACQUER
Trans 2 EPA ID: Not reported
Trans 2 Name: Not reported
TSDf EPA ID: CAD008252405
Trans Name: PACIFIC RESOURCE RECOVERY
TSDf Alt EPA ID: Not reported
TSDf Alt Name: Not reported
Waste Code Description: 214 - Unspecified solvent mixture
RCRA Code: F005
Meth Code: H061 - Fuel Blending Prior To Energy Recovery At Another Site
Quantity Tons: 0.108
Waste Quantity: 30
Quantity Unit: G
Additional Code 1: F003
Additional Code 2: D001
Additional Code 3: Not reported

Map ID
Direction
Distance
Elevation

MAP FINDINGS

Site

Database(s)

EDR ID Number
EPA ID Number

OK AUTO GROUP INC (Continued)

S113156241

Additional Code 4:	Not reported
Additional Code 5:	Not reported
Shipment Date:	20111107
Creation Date:	6/15/2012 20:30:07
Receipt Date:	20111107
Manifest ID:	008713904JJK
Trans EPA ID:	CAR000194837
Trans Name:	PACIFIC COAST LACQUER
Trans 2 EPA ID:	Not reported
Trans 2 Name:	Not reported
TSDf EPA ID:	CAD008252405
Trans Name:	PACIFIC RESOURCE RECOVERY
TSDf Alt EPA ID:	Not reported
TSDf Alt Name:	Not reported
Waste Code Description:	133 - Aqueous solution with 10% or more total organic residues
RCRA Code:	Not reported
Meth Code:	H061 - Fuel Blending Prior To Energy Recovery At Another Site
Quantity Tons:	0.1251
Waste Quantity:	30
Quantity Unit:	G
Additional Code 1:	Not reported
Additional Code 2:	Not reported
Additional Code 3:	Not reported
Additional Code 4:	Not reported
Additional Code 5:	Not reported
Shipment Date:	20111020
Creation Date:	4/12/2012 20:30:13
Receipt Date:	20111020
Manifest ID:	008713551JJK
Trans EPA ID:	CAR000194837
Trans Name:	PACIFIC COAST LACQUER
Trans 2 EPA ID:	Not reported
Trans 2 Name:	Not reported
TSDf EPA ID:	CAD008252405
Trans Name:	PACIFIC RESOURCE RECOVERY
TSDf Alt EPA ID:	Not reported
TSDf Alt Name:	Not reported
Waste Code Description:	214 - Unspecified solvent mixture
RCRA Code:	F005
Meth Code:	H020 - Solvents Recovery
Quantity Tons:	0.0468
Waste Quantity:	13
Quantity Unit:	G
Additional Code 1:	F003
Additional Code 2:	D001
Additional Code 3:	Not reported
Additional Code 4:	Not reported
Additional Code 5:	Not reported
Shipment Date:	20110902
Creation Date:	3/19/2012 20:30:14
Receipt Date:	20110902
Manifest ID:	008712199JJK
Trans EPA ID:	CAR000194837
Trans Name:	PACIFIC COAST LACQUER

Map ID
Direction
Distance
Elevation

MAP FINDINGS

Site

Database(s)

EDR ID Number
EPA ID Number

OK AUTO GROUP INC (Continued)

S113156241

Trans 2 EPA ID:	Not reported
Trans 2 Name:	Not reported
TSDf EPA ID:	CAD008252405
Trans Name:	PACIFIC RESOURCE RECOVERY
TSDf Alt EPA ID:	Not reported
TSDf Alt Name:	Not reported
Waste Code Description:	214 - Unspecified solvent mixture
RCRA Code:	F005
Meth Code:	H020 - Solvents Recovery
Quantity Tons:	0.072
Waste Quantity:	20
Quantity Unit:	G
Additional Code 1:	F003
Additional Code 2:	D001
Additional Code 3:	Not reported
Additional Code 4:	Not reported
Additional Code 5:	Not reported
Shipment Date:	20110711
Creation Date:	12/20/2011 18:30:24
Receipt Date:	20110711
Manifest ID:	008662316JJK
Trans EPA ID:	CAR000194837
Trans Name:	PACIFIC COAST LACQUER
Trans 2 EPA ID:	Not reported
Trans 2 Name:	Not reported
TSDf EPA ID:	CAD008252405
Trans Name:	PACIFIC RESOURCE RECOVERY
TSDf Alt EPA ID:	Not reported
TSDf Alt Name:	Not reported
Waste Code Description:	352 - Other organic solids
RCRA Code:	F005
Meth Code:	H141 - Storage, Bulking, And/Or Transfer Off Site--No Treatment/Reovery (H010-H129) Or (H131-H135)
Quantity Tons:	0.025
Waste Quantity:	50
Quantity Unit:	P
Additional Code 1:	F003
Additional Code 2:	D001
Additional Code 3:	Not reported
Additional Code 4:	Not reported
Additional Code 5:	Not reported
Shipment Date:	20110606
Creation Date:	12/9/2011 18:30:43
Receipt Date:	20110606
Manifest ID:	008660368JJK
Trans EPA ID:	CAR000194837
Trans Name:	PACIFIC COAST LACQUER
Trans 2 EPA ID:	Not reported
Trans 2 Name:	Not reported
TSDf EPA ID:	CAD008252405
Trans Name:	PACIFIC RESOURCE RECOVERY
TSDf Alt EPA ID:	Not reported
TSDf Alt Name:	Not reported
Waste Code Description:	221 - Waste oil and mixed oil
RCRA Code:	Not reported

Map ID
Direction
Distance
Elevation

MAP FINDINGS

Site

Database(s)

EDR ID Number
EPA ID Number

OK AUTO GROUP INC (Continued)

S113156241

Meth Code: H061 - Fuel Blending Prior To Energy Recovery At Another Site
Quantity Tons: 0.209
Waste Quantity: 55
Quantity Unit: G
Additional Code 1: Not reported
Additional Code 2: Not reported
Additional Code 3: Not reported
Additional Code 4: Not reported
Additional Code 5: Not reported

Shipment Date: 20110606
Creation Date: 12/9/2011 18:30:43
Receipt Date: 20110606
Manifest ID: 008660368JJK
Trans EPA ID: CAR000194837
Trans Name: PACIFIC COAST LACQUER
Trans 2 EPA ID: Not reported
Trans 2 Name: Not reported
TSDf EPA ID: CAD008252405
Trans Name: PACIFIC RESOURCE RECOVERY
TSDf Alt EPA ID: Not reported
TSDf Alt Name: Not reported
Waste Code Description: 133 - Aqueous solution with 10% or more total organic residues
RCRA Code: Not reported
Meth Code: H061 - Fuel Blending Prior To Energy Recovery At Another Site
Quantity Tons: 0.10008
Waste Quantity: 24
Quantity Unit: G
Additional Code 1: Not reported
Additional Code 2: Not reported
Additional Code 3: Not reported
Additional Code 4: Not reported
Additional Code 5: Not reported

Shipment Date: 20110328
Creation Date: 9/13/2011 18:30:19
Receipt Date: 20110328
Manifest ID: 007420450JJK
Trans EPA ID: CAR000194837
Trans Name: PACIFIC COAST LACQUER
Trans 2 EPA ID: Not reported
Trans 2 Name: Not reported
TSDf EPA ID: CAD008252405
Trans Name: PACIFIC RESOURCE RECOVERY
TSDf Alt EPA ID: Not reported
TSDf Alt Name: Not reported
Waste Code Description: 214 - Unspecified solvent mixture
RCRA Code: F005
Meth Code: H061 - Fuel Blending Prior To Energy Recovery At Another Site
Quantity Tons: 0.108
Waste Quantity: 30
Quantity Unit: G
Additional Code 1: F003
Additional Code 2: D001
Additional Code 3: Not reported
Additional Code 4: Not reported
Additional Code 5: Not reported

Map ID
Direction
Distance
Elevation

MAP FINDINGS

Site

Database(s)

EDR ID Number
EPA ID Number

OK AUTO GROUP INC (Continued)

S113156241

Shipment Date: 20110214
Creation Date: 7/14/2011 18:30:34
Receipt Date: 20110214
Manifest ID: 007419096JJK
Trans EPA ID: CAR000194837
Trans Name: PACIFIC COAST LACQUER
Trans 2 EPA ID: Not reported
Trans 2 Name: Not reported
TSDf EPA ID: CAD008252405
Trans Name: PACIFIC RESOURCE RECOVERY
TSDf Alt EPA ID: Not reported
TSDf Alt Name: Not reported
Waste Code Description: 133 - Aqueous solution with 10% or more total organic residues
RCRA Code: Not reported
Meth Code: H061 - Fuel Blending Prior To Energy Recovery At Another Site
Quantity Tons: 0.10425
Waste Quantity: 25
Quantity Unit: G
Additional Code 1: Not reported
Additional Code 2: Not reported
Additional Code 3: Not reported
Additional Code 4: Not reported
Additional Code 5: Not reported

Shipment Date: 20110131
Creation Date: 6/27/2011 18:30:10
Receipt Date: 20110131
Manifest ID: 007418250JJK
Trans EPA ID: CAR000194837
Trans Name: PACIFIC COAST LACQUER
Trans 2 EPA ID: Not reported
Trans 2 Name: Not reported
TSDf EPA ID: CAD008252405
Trans Name: PACIFIC RESOURCE RECOVERY
TSDf Alt EPA ID: Not reported
TSDf Alt Name: Not reported
Waste Code Description: 214 - Unspecified solvent mixture
RCRA Code: F005
Meth Code: H020 - Solvents Recovery
Quantity Tons: 0.072
Waste Quantity: 20
Quantity Unit: G
Additional Code 1: F003
Additional Code 2: D001
Additional Code 3: Not reported
Additional Code 4: Not reported
Additional Code 5: Not reported

Additional Info:

Year: 2012
Gen EPA ID: CAL000343623

Shipment Date: 20121114
Creation Date: 4/15/2013 22:15:20
Receipt Date: 20121114
Manifest ID: 010724702JJK
Trans EPA ID: CAR000194837

Map ID
Direction
Distance
Elevation

MAP FINDINGS

Site

Database(s)

EDR ID Number
EPA ID Number

OK AUTO GROUP INC (Continued)

S113156241

Trans Name:	PACIFIC COAST LACQUER
Trans 2 EPA ID:	Not reported
Trans 2 Name:	Not reported
TSDf EPA ID:	CAD008252405
Trans Name:	PACIFIC RESOURCE RECOVERY
TSDf Alt EPA ID:	Not reported
TSDf Alt Name:	Not reported
Waste Code Description:	214 - Unspecified solvent mixture
RCRA Code:	F005
Meth Code:	H020 - Solvents Recovery
Quantity Tons:	0.09
Waste Quantity:	25
Quantity Unit:	G
Additional Code 1:	F003
Additional Code 2:	D001
Additional Code 3:	Not reported
Additional Code 4:	Not reported
Additional Code 5:	Not reported
Shipment Date:	20120927
Creation Date:	3/22/2013 22:15:17
Receipt Date:	20120927
Manifest ID:	009830960JJK
Trans EPA ID:	CAR000194837
Trans Name:	PACIFIC COAST LACQUER
Trans 2 EPA ID:	Not reported
Trans 2 Name:	Not reported
TSDf EPA ID:	CAD008252405
Trans Name:	PACIFIC RESOURCE RECOVERY
TSDf Alt EPA ID:	Not reported
TSDf Alt Name:	Not reported
Waste Code Description:	133 - Aqueous solution with 10% or more total organic residues
RCRA Code:	Not reported
Meth Code:	H061 - Fuel Blending Prior To Energy Recovery At Another Site
Quantity Tons:	0.07089
Waste Quantity:	17
Quantity Unit:	G
Additional Code 1:	Not reported
Additional Code 2:	Not reported
Additional Code 3:	Not reported
Additional Code 4:	Not reported
Additional Code 5:	Not reported
Shipment Date:	20120921
Creation Date:	3/22/2013 22:15:17
Receipt Date:	20120921
Manifest ID:	009830642JJK
Trans EPA ID:	CAR000194837
Trans Name:	PACIFIC COAST LACQUER
Trans 2 EPA ID:	Not reported
Trans 2 Name:	Not reported
TSDf EPA ID:	CAD008252405
Trans Name:	PACIFIC RESOURCE RECOVERY
TSDf Alt EPA ID:	Not reported
TSDf Alt Name:	Not reported
Waste Code Description:	214 - Unspecified solvent mixture
RCRA Code:	F005

Map ID
Direction
Distance
Elevation

MAP FINDINGS

Site

Database(s)

EDR ID Number
EPA ID Number

OK AUTO GROUP INC (Continued)

S113156241

Meth Code: H020 - Solvents Recovery
Quantity Tons: 0.09
Waste Quantity: 25
Quantity Unit: G
Additional Code 1: F003
Additional Code 2: D001
Additional Code 3: Not reported
Additional Code 4: Not reported
Additional Code 5: Not reported

Shipment Date: 20120727
Creation Date: 1/9/2013 22:15:17
Receipt Date: 20120727
Manifest ID: 009825992JJK
Trans EPA ID: CAR000194837
Trans Name: PACIFIC COAST LACQUER
Trans 2 EPA ID: Not reported
Trans 2 Name: Not reported
TSDf EPA ID: CAD008252405
Trans Name: PACIFIC RESOURCE RECOVERY
TSDf Alt EPA ID: Not reported
TSDf Alt Name: Not reported
Waste Code Description: 214 - Unspecified solvent mixture
RCRA Code: F005
Meth Code: H020 - Solvents Recovery
Quantity Tons: 0.0648
Waste Quantity: 18
Quantity Unit: G
Additional Code 1: F003
Additional Code 2: D001
Additional Code 3: Not reported
Additional Code 4: Not reported
Additional Code 5: Not reported

Shipment Date: 20120712
Creation Date: 6/1/2013 22:15:05
Receipt Date: 20120712
Manifest ID: 009825845JJK
Trans EPA ID: CAR000194837
Trans Name: PACIFIC COAST LACQUER
Trans 2 EPA ID: Not reported
Trans 2 Name: Not reported
TSDf EPA ID: CAD008252405
Trans Name: PACIFIC RESOURCE RECOVERY
TSDf Alt EPA ID: Not reported
TSDf Alt Name: Not reported
Waste Code Description: 133 - Aqueous solution with 10% or more total organic residues
RCRA Code: Not reported
Meth Code: H061 - Fuel Blending Prior To Energy Recovery At Another Site
Quantity Tons: 0.06672
Waste Quantity: 16
Quantity Unit: G
Additional Code 1: Not reported
Additional Code 2: Not reported
Additional Code 3: Not reported
Additional Code 4: Not reported
Additional Code 5: Not reported

Map ID
Direction
Distance
Elevation

MAP FINDINGS

Site

Database(s)

EDR ID Number
EPA ID Number

OK AUTO GROUP INC (Continued)

S113156241

Shipment Date: 20120531
Creation Date: 6/5/2013 22:15:06
Receipt Date: 20120531
Manifest ID: 009824407JJK
Trans EPA ID: CAR000194837
Trans Name: PACIFIC COAST LACQUER
Trans 2 EPA ID: Not reported
Trans 2 Name: Not reported
TSDf EPA ID: CAD008252405
Trans Name: PACIFIC RESOURCE RECOVERY
TSDf Alt EPA ID: Not reported
TSDf Alt Name: Not reported
Waste Code Description: 214 - Unspecified solvent mixture
RCRA Code: F005
Meth Code: H020 - Solvents Recovery
Quantity Tons: 0.054
Waste Quantity: 15
Quantity Unit: G
Additional Code 1: F003
Additional Code 2: D001
Additional Code 3: Not reported
Additional Code 4: Not reported
Additional Code 5: Not reported

Shipment Date: 20120531
Creation Date: 6/5/2013 22:15:06
Receipt Date: 20120531
Manifest ID: 009824407JJK
Trans EPA ID: CAR000194837
Trans Name: PACIFIC COAST LACQUER
Trans 2 EPA ID: Not reported
Trans 2 Name: Not reported
TSDf EPA ID: CAD008252405
Trans Name: PACIFIC RESOURCE RECOVERY
TSDf Alt EPA ID: Not reported
TSDf Alt Name: Not reported
Waste Code Description: 214 - Unspecified solvent mixture
RCRA Code: F005
Meth Code: H061 - Fuel Blending Prior To Energy Recovery At Another Site
Quantity Tons: 0.018
Waste Quantity: 5
Quantity Unit: G
Additional Code 1: F003
Additional Code 2: D001
Additional Code 3: Not reported
Additional Code 4: Not reported
Additional Code 5: Not reported

Shipment Date: 20120409
Creation Date: 10/19/2012 22:15:36
Receipt Date: 20120409
Manifest ID: 009822812JJK
Trans EPA ID: CAR000194837
Trans Name: PACIFIC COAST LACQUER
Trans 2 EPA ID: Not reported
Trans 2 Name: Not reported
TSDf EPA ID: CAD008252405

Map ID
Direction
Distance
Elevation

MAP FINDINGS

Site

Database(s)

EDR ID Number
EPA ID Number

OK AUTO GROUP INC (Continued)

S113156241

Trans Name: PACIFIC RESOURCE RECOVERY
TSDf Alt EPA ID: Not reported
TSDf Alt Name: Not reported
Waste Code Description: 133 - Aqueous solution with 10% or more total organic residues
RCRA Code: Not reported
Meth Code: H061 - Fuel Blending Prior To Energy Recovery At Another Site
Quantity Tons: 0.1251
Waste Quantity: 30
Quantity Unit: G
Additional Code 1: Not reported
Additional Code 2: Not reported
Additional Code 3: Not reported
Additional Code 4: Not reported
Additional Code 5: Not reported

Shipment Date: 20120409
Creation Date: 10/19/2012 22:15:36
Receipt Date: 20120409
Manifest ID: 009822812JJK
Trans EPA ID: CAR000194837
Trans Name: PACIFIC COAST LACQUER
Trans 2 EPA ID: Not reported
Trans 2 Name: Not reported
TSDf EPA ID: CAD008252405
Trans Name: PACIFIC RESOURCE RECOVERY
TSDf Alt EPA ID: Not reported
TSDf Alt Name: Not reported
Waste Code Description: 221 - Waste oil and mixed oil
RCRA Code: Not reported
Meth Code: H061 - Fuel Blending Prior To Energy Recovery At Another Site
Quantity Tons: 0.114
Waste Quantity: 30
Quantity Unit: G
Additional Code 1: Not reported
Additional Code 2: Not reported
Additional Code 3: Not reported
Additional Code 4: Not reported
Additional Code 5: Not reported

Shipment Date: 20120409
Creation Date: 10/19/2012 22:15:36
Receipt Date: 20120409
Manifest ID: 009822812JJK
Trans EPA ID: CAR000194837
Trans Name: PACIFIC COAST LACQUER
Trans 2 EPA ID: Not reported
Trans 2 Name: Not reported
TSDf EPA ID: CAD008252405
Trans Name: PACIFIC RESOURCE RECOVERY
TSDf Alt EPA ID: Not reported
TSDf Alt Name: Not reported
Waste Code Description: 214 - Unspecified solvent mixture
RCRA Code: F005
Meth Code: H061 - Fuel Blending Prior To Energy Recovery At Another Site
Quantity Tons: 0.108
Waste Quantity: 30
Quantity Unit: G

Map ID
Direction
Distance
Elevation

MAP FINDINGS

Site

Database(s)

EDR ID Number
EPA ID Number

OK AUTO GROUP INC (Continued)

S113156241

Additional Code 1: F003
Additional Code 2: D001
Additional Code 3: Not reported
Additional Code 4: Not reported
Additional Code 5: Not reported

Additional Info:

Year: 2010
Gen EPA ID: CAL000343623

Shipment Date: 20101206
Creation Date: 5/19/2011 18:30:24
Receipt Date: 20101206
Manifest ID: 007416187JJK
Trans EPA ID: CAR000194837
Trans Name: PACIFIC COAST LACQUER
Trans 2 EPA ID: Not reported
Trans 2 Name: Not reported
TSDf EPA ID: CAD008252405
Trans Name: PACIFIC RESOURCE RECOVERY
TSDf Alt EPA ID: Not reported
TSDf Alt Name: Not reported
Waste Code Description: 214 - Unspecified solvent mixture
RCRA Code: F005
Meth Code: H020 - Solvents Recovery
Quantity Tons: 0.108
Waste Quantity: 30
Quantity Unit: G
Additional Code 1: F003
Additional Code 2: D001
Additional Code 3: Not reported
Additional Code 4: Not reported
Additional Code 5: Not reported

Shipment Date: 20101012
Creation Date: 4/22/2011 18:30:28
Receipt Date: 20101012
Manifest ID: 007414715JJK
Trans EPA ID: CAR000194837
Trans Name: PACIFIC COAST LACQUER
Trans 2 EPA ID: Not reported
Trans 2 Name: Not reported
TSDf EPA ID: CAD008252405
Trans Name: PACIFIC RESOURCE RECOVERY
TSDf Alt EPA ID: Not reported
TSDf Alt Name: Not reported
Waste Code Description: 221 - Waste oil and mixed oil
RCRA Code: Not reported
Meth Code: H061 - Fuel Blending Prior To Energy Recovery At Another Site
Quantity Tons: 0.0912
Waste Quantity: 24
Quantity Unit: G
Additional Code 1: Not reported
Additional Code 2: Not reported
Additional Code 3: Not reported
Additional Code 4: Not reported
Additional Code 5: Not reported

Map ID
Direction
Distance
Elevation

MAP FINDINGS

Site

Database(s)

EDR ID Number
EPA ID Number

OK AUTO GROUP INC (Continued)

S113156241

Shipment Date: 20101012
Creation Date: 4/22/2011 18:30:28
Receipt Date: 20101012
Manifest ID: 007414715JJK
Trans EPA ID: CAR000194837
Trans Name: PACIFIC COAST LACQUER
Trans 2 EPA ID: Not reported
Trans 2 Name: Not reported
TSDf EPA ID: CAD008252405
Trans Name: PACIFIC RESOURCE RECOVERY
TSDf Alt EPA ID: Not reported
TSDf Alt Name: Not reported
Waste Code Description: 133 - Aqueous solution with 10% or more total organic residues
RCRA Code: Not reported
Meth Code: H061 - Fuel Blending Prior To Energy Recovery At Another Site
Quantity Tons: 0.0834
Waste Quantity: 20
Quantity Unit: G
Additional Code 1: Not reported
Additional Code 2: Not reported
Additional Code 3: Not reported
Additional Code 4: Not reported
Additional Code 5: Not reported

Shipment Date: 20101012
Creation Date: 4/22/2011 18:30:28
Receipt Date: 20101012
Manifest ID: 007414715JJK
Trans EPA ID: CAR000194837
Trans Name: PACIFIC COAST LACQUER
Trans 2 EPA ID: Not reported
Trans 2 Name: Not reported
TSDf EPA ID: CAD008252405
Trans Name: PACIFIC RESOURCE RECOVERY
TSDf Alt EPA ID: Not reported
TSDf Alt Name: Not reported
Waste Code Description: 133 - Aqueous solution with 10% or more total organic residues
RCRA Code: Not reported
Meth Code: H061 - Fuel Blending Prior To Energy Recovery At Another Site
Quantity Tons: 0.05004
Waste Quantity: 12
Quantity Unit: G
Additional Code 1: Not reported
Additional Code 2: Not reported
Additional Code 3: Not reported
Additional Code 4: Not reported
Additional Code 5: Not reported

Shipment Date: 20101008
Creation Date: 4/22/2011 18:30:28
Receipt Date: 20101008
Manifest ID: 007414350JJK
Trans EPA ID: CAR000194837
Trans Name: PACIFIC COAST LACQUER
Trans 2 EPA ID: Not reported
Trans 2 Name: Not reported
TSDf EPA ID: CAD008252405

Map ID
Direction
Distance
Elevation

MAP FINDINGS

Site

Database(s)

EDR ID Number
EPA ID Number

OK AUTO GROUP INC (Continued)

S113156241

Trans Name: PACIFIC RESOURCE RECOVERY
TSDf Alt EPA ID: Not reported
TSDf Alt Name: Not reported
Waste Code Description: 214 - Unspecified solvent mixture
RCRA Code: F005
Meth Code: H020 - Solvents Recovery
Quantity Tons: 0.0648
Waste Quantity: 18
Quantity Unit: G
Additional Code 1: F003
Additional Code 2: D001
Additional Code 3: Not reported
Additional Code 4: Not reported
Additional Code 5: Not reported

Shipment Date: 20100813
Creation Date: 2/1/2011 18:30:18
Receipt Date: 20100813
Manifest ID: 006545255JJK
Trans EPA ID: CAR000194837
Trans Name: PACIFIC COAST LACQUER
Trans 2 EPA ID: Not reported
Trans 2 Name: Not reported
TSDf EPA ID: CAD008252405
Trans Name: PACIFIC RESOURCE RECOVERY
TSDf Alt EPA ID: Not reported
TSDf Alt Name: Not reported
Waste Code Description: 214 - Unspecified solvent mixture
RCRA Code: F005
Meth Code: H020 - Solvents Recovery
Quantity Tons: 0.072
Waste Quantity: 20
Quantity Unit: G
Additional Code 1: F003
Additional Code 2: D001
Additional Code 3: Not reported
Additional Code 4: Not reported
Additional Code 5: Not reported

Shipment Date: 20100712
Creation Date: 1/24/2011 18:30:37
Receipt Date: 20100713
Manifest ID: 006495151JJK
Trans EPA ID: CAR000194837
Trans Name: PACIFIC COAST LACQUER
Trans 2 EPA ID: Not reported
Trans 2 Name: Not reported
TSDf EPA ID: CAD008252405
Trans Name: PACIFIC RESOURCE RECOVERY
TSDf Alt EPA ID: Not reported
TSDf Alt Name: Not reported
Waste Code Description: 133 - Aqueous solution with 10% or more total organic residues
RCRA Code: Not reported
Meth Code: H061 - Fuel Blending Prior To Energy Recovery At Another Site
Quantity Tons: 0.09591
Waste Quantity: 23
Quantity Unit: G

Map ID
Direction
Distance
Elevation

MAP FINDINGS

Site

Database(s)

EDR ID Number
EPA ID Number

OK AUTO GROUP INC (Continued)

S113156241

Additional Code 1: Not reported
Additional Code 2: Not reported
Additional Code 3: Not reported
Additional Code 4: Not reported
Additional Code 5: Not reported

Shipment Date: 20100621
Creation Date: 1/24/2011 18:30:30
Receipt Date: 20100622
Manifest ID: 006493707JJK
Trans EPA ID: CAR000194837
Trans Name: PACIFIC COAST LACQUER
Trans 2 EPA ID: Not reported
Trans 2 Name: Not reported
TSDf EPA ID: CAD008252405
Trans Name: PACIFIC RESOURCE RECOVERY
TSDf Alt EPA ID: Not reported
TSDf Alt Name: Not reported
Waste Code Description: 214 - Unspecified solvent mixture
RCRA Code: F005
Meth Code: H020 - Solvents Recovery
Quantity Tons: 0.072
Waste Quantity: 20
Quantity Unit: G
Additional Code 1: F003
Additional Code 2: D001
Additional Code 3: Not reported
Additional Code 4: Not reported
Additional Code 5: Not reported

Shipment Date: 20100503
Creation Date: 12/16/2010 18:31:07
Receipt Date: 20100503
Manifest ID: 006492207JJK
Trans EPA ID: CAR000194837
Trans Name: PACIFIC COAST LACQUER
Trans 2 EPA ID: Not reported
Trans 2 Name: Not reported
TSDf EPA ID: CAD008252405
Trans Name: PACIFIC RESOURCE RECOVERY
TSDf Alt EPA ID: Not reported
TSDf Alt Name: Not reported
Waste Code Description: 133 - Aqueous solution with 10% or more total organic residues
RCRA Code: Not reported
Meth Code: H061 - Fuel Blending Prior To Energy Recovery At Another Site
Quantity Tons: 0.08757
Waste Quantity: 21
Quantity Unit: G
Additional Code 1: Not reported
Additional Code 2: Not reported
Additional Code 3: Not reported
Additional Code 4: Not reported
Additional Code 5: Not reported

Shipment Date: 20100423
Creation Date: 12/16/2010 18:30:53
Receipt Date: 20100423

Map ID
Direction
Distance
Elevation

MAP FINDINGS

Site

Database(s)

EDR ID Number
EPA ID Number

OK AUTO GROUP INC (Continued)

S113156241

Manifest ID: 006491472JJK
Trans EPA ID: CAR000194837
Trans Name: PACIFIC COAST LACQUER
Trans 2 EPA ID: Not reported
Trans 2 Name: Not reported
TSDf EPA ID: CAD008252405
Trans Name: PACIFIC RESOURCE RECOVERY
TSDf Alt EPA ID: Not reported
TSDf Alt Name: Not reported
Waste Code Description: 214 - Unspecified solvent mixture
RCRA Code: F005
Meth Code: H020 - Solvents Recovery
Quantity Tons: 0.108
Waste Quantity: 30
Quantity Unit: G
Additional Code 1: F003
Additional Code 2: D001
Additional Code 3: Not reported
Additional Code 4: Not reported
Additional Code 5: Not reported

Additional Info:

Year: 2015
Gen EPA ID: CAL000343623

Shipment Date: 20151211
Creation Date: 9/26/2016 18:30:40
Receipt Date: 20151211
Manifest ID: 014546284JJK
Trans EPA ID: CAD008252405
Trans Name: PACIFIC RESOURCE RECOVERY SERVICES
Trans 2 EPA ID: Not reported
Trans 2 Name: Not reported
TSDf EPA ID: CAD008252405
Trans Name: PACIFIC RESOURCE RECOVERY SERVICES
TSDf Alt EPA ID: Not reported
TSDf Alt Name: Not reported
Waste Code Description: 214 - Unspecified solvent mixture
RCRA Code: F005
Meth Code: H061 - Fuel Blending Prior To Energy Recovery At Another Site
Quantity Tons: 0.054
Waste Quantity: 15
Quantity Unit: G
Additional Code 1: F003
Additional Code 2: D001
Additional Code 3: Not reported
Additional Code 4: Not reported
Additional Code 5: Not reported

Shipment Date: 20151113
Creation Date: 5/23/2016 18:30:23
Receipt Date: 20151113
Manifest ID: 014544816JJK
Trans EPA ID: CAD008252405
Trans Name: PACIFIC RESOURCE RECOVERY SERVICES
Trans 2 EPA ID: Not reported
Trans 2 Name: Not reported

Map ID
Direction
Distance
Elevation

MAP FINDINGS

Site

Database(s)

EDR ID Number
EPA ID Number

OK AUTO GROUP INC (Continued)

S113156241

TSDF EPA ID: CAD008252405
Trans Name: PACIFIC RESOURCE RECOVERY SERVICES
TSDF Alt EPA ID: Not reported
TSDF Alt Name: Not reported
Waste Code Description: 221 - Waste oil and mixed oil
RCRA Code: Not reported
Meth Code: H061 - Fuel Blending Prior To Energy Recovery At Another Site
Quantity Tons: 0.114
Waste Quantity: 30
Quantity Unit: G
Additional Code 1: Not reported
Additional Code 2: Not reported
Additional Code 3: Not reported
Additional Code 4: Not reported
Additional Code 5: Not reported

Shipment Date: 20151029
Creation Date: 5/4/2016 22:15:55
Receipt Date: 20151029
Manifest ID: 014544400JJK
Trans EPA ID: CAD008252405
Trans Name: PACIFIC RESOURCE RECOVERY SERVICES
Trans 2 EPA ID: Not reported
Trans 2 Name: Not reported
TSDF EPA ID: CAD008252405
Trans Name: PACIFIC RESOURCE RECOVERY SERVICES
TSDF Alt EPA ID: Not reported
TSDF Alt Name: Not reported
Waste Code Description: 133 - Aqueous solution with 10% or more total organic residues
RCRA Code: Not reported
Meth Code: H061 - Fuel Blending Prior To Energy Recovery At Another Site
Quantity Tons: 0.06672
Waste Quantity: 16
Quantity Unit: G
Additional Code 1: Not reported
Additional Code 2: Not reported
Additional Code 3: Not reported
Additional Code 4: Not reported
Additional Code 5: Not reported

Shipment Date: 20151016
Creation Date: 5/4/2016 22:15:55
Receipt Date: 20151016
Manifest ID: 014544057JJK
Trans EPA ID: CAD008252405
Trans Name: PACIFIC RESOURCE RECOVERY SERVICES
Trans 2 EPA ID: Not reported
Trans 2 Name: Not reported
TSDF EPA ID: CAD008252405
Trans Name: PACIFIC RESOURCE RECOVERY SERVICES
TSDF Alt EPA ID: Not reported
TSDF Alt Name: Not reported
Waste Code Description: 214 - Unspecified solvent mixture
RCRA Code: F005
Meth Code: H061 - Fuel Blending Prior To Energy Recovery At Another Site
Quantity Tons: 0.09
Waste Quantity: 25

Map ID
Direction
Distance
Elevation

MAP FINDINGS

Site

Database(s)

EDR ID Number
EPA ID Number

OK AUTO GROUP INC (Continued)

S113156241

Quantity Unit:	G
Additional Code 1:	F003
Additional Code 2:	D001
Additional Code 3:	Not reported
Additional Code 4:	Not reported
Additional Code 5:	Not reported
Shipment Date:	20150821
Creation Date:	2/9/2016 22:15:26
Receipt Date:	20150821
Manifest ID:	014406334JJK
Trans EPA ID:	CAD008252405
Trans Name:	PACIFIC RESOURCE RECOVERY SERVICES
Trans 2 EPA ID:	Not reported
Trans 2 Name:	Not reported
TSDf EPA ID:	CAD008252405
Trans Name:	PACIFIC RESOURCE RECOVERY SERVICES
TSDf Alt EPA ID:	Not reported
TSDf Alt Name:	Not reported
Waste Code Description:	214 - Unspecified solvent mixture
RCRA Code:	F005
Meth Code:	H061 - Fuel Blending Prior To Energy Recovery At Another Site
Quantity Tons:	0.036
Waste Quantity:	10
Quantity Unit:	G
Additional Code 1:	F003
Additional Code 2:	D001
Additional Code 3:	Not reported
Additional Code 4:	Not reported
Additional Code 5:	Not reported
Shipment Date:	20150814
Creation Date:	2/9/2016 22:16:04
Receipt Date:	20150814
Manifest ID:	014406283JJK
Trans EPA ID:	CAD008252405
Trans Name:	PACIFIC RESOURCE RECOVERY SERVICES
Trans 2 EPA ID:	Not reported
Trans 2 Name:	Not reported
TSDf EPA ID:	CAD008252405
Trans Name:	PACIFIC RESOURCE RECOVERY SERVICES
TSDf Alt EPA ID:	Not reported
TSDf Alt Name:	Not reported
Waste Code Description:	133 - Aqueous solution with 10% or more total organic residues
RCRA Code:	Not reported
Meth Code:	H061 - Fuel Blending Prior To Energy Recovery At Another Site
Quantity Tons:	0.0834
Waste Quantity:	20
Quantity Unit:	G
Additional Code 1:	Not reported
Additional Code 2:	Not reported
Additional Code 3:	Not reported
Additional Code 4:	Not reported
Additional Code 5:	Not reported
Shipment Date:	20150630
Creation Date:	1/25/2016 22:15:12

Map ID
Direction
Distance
Elevation

MAP FINDINGS

Site

Database(s)

EDR ID Number
EPA ID Number

OK AUTO GROUP INC (Continued)

S113156241

Receipt Date: 20150630
Manifest ID: 014452094JJK
Trans EPA ID: CAD008252405
Trans Name: PACIFIC RESOURCE RECOVERY SERVICES
Trans 2 EPA ID: Not reported
Trans 2 Name: Not reported
TSDf EPA ID: CAD008252405
Trans Name: PACIFIC RESOURCE RECOVERY SERVICES
TSDf Alt EPA ID: Not reported
TSDf Alt Name: Not reported
Waste Code Description: 352 - Other organic solids
RCRA Code: F005
Meth Code: H141 - Storage, Bulking, And/Or Transfer Off Site--No Treatment/Reovery (H010-H129) Or (H131-H135)

Quantity Tons: 0.1
Waste Quantity: 200
Quantity Unit: P
Additional Code 1: F003
Additional Code 2: D001
Additional Code 3: Not reported
Additional Code 4: Not reported
Additional Code 5: Not reported

Shipment Date: 20150626
Creation Date: 1/25/2016 22:15:12
Receipt Date: 20150626
Manifest ID: 014547373JJK
Trans EPA ID: CAD008252405
Trans Name: PACIFIC RESOURCE RECOVERY SERVICES
Trans 2 EPA ID: Not reported
Trans 2 Name: Not reported
TSDf EPA ID: CAD008252405
Trans Name: PACIFIC RESOURCE RECOVERY SERVICES
TSDf Alt EPA ID: Not reported
TSDf Alt Name: Not reported
Waste Code Description: 214 - Unspecified solvent mixture
RCRA Code: F005
Meth Code: H020 - Solvents Recovery
Quantity Tons: 0.054
Waste Quantity: 15
Quantity Unit: G
Additional Code 1: F003
Additional Code 2: D001
Additional Code 3: Not reported
Additional Code 4: Not reported
Additional Code 5: Not reported

Shipment Date: 20150508
Creation Date: 11/6/2015 22:15:24
Receipt Date: 20150508
Manifest ID: 014451692JJK
Trans EPA ID: CAD008252405
Trans Name: PACIFIC RESOURCE RECOVERY SERVICES
Trans 2 EPA ID: Not reported
Trans 2 Name: Not reported
TSDf EPA ID: CAD008252405
Trans Name: PACIFIC RESOURCE RECOVERY SERVICES

Map ID
Direction
Distance
Elevation

MAP FINDINGS

Site

Database(s)

EDR ID Number
EPA ID Number

OK AUTO GROUP INC (Continued)

S113156241

TSDF Alt EPA ID: Not reported
TSDF Alt Name: Not reported
Waste Code Description: 133 - Aqueous solution with 10% or more total organic residues
RCRA Code: Not reported
Meth Code: H061 - Fuel Blending Prior To Energy Recovery At Another Site
Quantity Tons: 0.0834
Waste Quantity: 20
Quantity Unit: G
Additional Code 1: Not reported
Additional Code 2: Not reported
Additional Code 3: Not reported
Additional Code 4: Not reported
Additional Code 5: Not reported

Shipment Date: 20150508
Creation Date: 11/6/2015 22:15:24
Receipt Date: 20150508
Manifest ID: 014451692JJK
Trans EPA ID: CAD008252405
Trans Name: PACIFIC RESOURCE RECOVERY SERVICES
Trans 2 EPA ID: Not reported
Trans 2 Name: Not reported
TSDF EPA ID: CAD008252405
Trans Name: PACIFIC RESOURCE RECOVERY SERVICES
TSDF Alt EPA ID: Not reported
TSDF Alt Name: Not reported
Waste Code Description: 221 - Waste oil and mixed oil
RCRA Code: Not reported
Meth Code: H061 - Fuel Blending Prior To Energy Recovery At Another Site
Quantity Tons: 0.1786
Waste Quantity: 47
Quantity Unit: G
Additional Code 1: Not reported
Additional Code 2: Not reported
Additional Code 3: Not reported
Additional Code 4: Not reported
Additional Code 5: Not reported

Additional Info:

Year: 2016
Gen EPA ID: CAL000343623

Shipment Date: 20151211
Creation Date: 9/26/2016 18:30:40
Receipt Date: 20151211
Manifest ID: 014546284JJK
Trans EPA ID: CAD008252405
Trans Name: PACIFIC RESOURCE RECOVERY SERVICES
Trans 2 EPA ID: Not reported
Trans 2 Name: Not reported
TSDF EPA ID: CAD008252405
Trans Name: PACIFIC RESOURCE RECOVERY SERVICES
TSDF Alt EPA ID: Not reported
TSDF Alt Name: Not reported
Waste Code Description: 214 - Unspecified solvent mixture
RCRA Code: F005
Meth Code: H061 - Fuel Blending Prior To Energy Recovery At Another Site

Map ID
Direction
Distance
Elevation

MAP FINDINGS

Site

Database(s)

EDR ID Number
EPA ID Number

OK AUTO GROUP INC (Continued)

S113156241

Quantity Tons:	0.054
Waste Quantity:	15
Quantity Unit:	G
Additional Code 1:	F003
Additional Code 2:	D001
Additional Code 3:	Not reported
Additional Code 4:	Not reported
Additional Code 5:	Not reported
Shipment Date:	20151113
Creation Date:	5/23/2016 18:30:23
Receipt Date:	20151113
Manifest ID:	014544816JJK
Trans EPA ID:	CAD008252405
Trans Name:	PACIFIC RESOURCE RECOVERY SERVICES
Trans 2 EPA ID:	Not reported
Trans 2 Name:	Not reported
TSDf EPA ID:	CAD008252405
Trans Name:	PACIFIC RESOURCE RECOVERY SERVICES
TSDf Alt EPA ID:	Not reported
TSDf Alt Name:	Not reported
Waste Code Description:	221 - Waste oil and mixed oil
RCRA Code:	Not reported
Meth Code:	H061 - Fuel Blending Prior To Energy Recovery At Another Site
Quantity Tons:	0.114
Waste Quantity:	30
Quantity Unit:	G
Additional Code 1:	Not reported
Additional Code 2:	Not reported
Additional Code 3:	Not reported
Additional Code 4:	Not reported
Additional Code 5:	Not reported
Shipment Date:	20151029
Creation Date:	5/4/2016 22:15:55
Receipt Date:	20151029
Manifest ID:	014544400JJK
Trans EPA ID:	CAD008252405
Trans Name:	PACIFIC RESOURCE RECOVERY SERVICES
Trans 2 EPA ID:	Not reported
Trans 2 Name:	Not reported
TSDf EPA ID:	CAD008252405
Trans Name:	PACIFIC RESOURCE RECOVERY SERVICES
TSDf Alt EPA ID:	Not reported
TSDf Alt Name:	Not reported
Waste Code Description:	133 - Aqueous solution with 10% or more total organic residues
RCRA Code:	Not reported
Meth Code:	H061 - Fuel Blending Prior To Energy Recovery At Another Site
Quantity Tons:	0.06672
Waste Quantity:	16
Quantity Unit:	G
Additional Code 1:	Not reported
Additional Code 2:	Not reported
Additional Code 3:	Not reported
Additional Code 4:	Not reported
Additional Code 5:	Not reported

Map ID
Direction
Distance
Elevation

MAP FINDINGS

Site

Database(s)

EDR ID Number
EPA ID Number

OK AUTO GROUP INC (Continued)

S113156241

Shipment Date: 20151016
Creation Date: 5/4/2016 22:15:55
Receipt Date: 20151016
Manifest ID: 014544057JJK
Trans EPA ID: CAD008252405
Trans Name: PACIFIC RESOURCE RECOVERY SERVICES
Trans 2 EPA ID: Not reported
Trans 2 Name: Not reported
TSDf EPA ID: CAD008252405
Trans Name: PACIFIC RESOURCE RECOVERY SERVICES
TSDf Alt EPA ID: Not reported
TSDf Alt Name: Not reported
Waste Code Description: 214 - Unspecified solvent mixture
RCRA Code: F005
Meth Code: H061 - Fuel Blending Prior To Energy Recovery At Another Site
Quantity Tons: 0.09
Waste Quantity: 25
Quantity Unit: G
Additional Code 1: F003
Additional Code 2: D001
Additional Code 3: Not reported
Additional Code 4: Not reported
Additional Code 5: Not reported

Shipment Date: 20150821
Creation Date: 2/9/2016 22:15:26
Receipt Date: 20150821
Manifest ID: 014406334JJK
Trans EPA ID: CAD008252405
Trans Name: PACIFIC RESOURCE RECOVERY SERVICES
Trans 2 EPA ID: Not reported
Trans 2 Name: Not reported
TSDf EPA ID: CAD008252405
Trans Name: PACIFIC RESOURCE RECOVERY SERVICES
TSDf Alt EPA ID: Not reported
TSDf Alt Name: Not reported
Waste Code Description: 214 - Unspecified solvent mixture
RCRA Code: F005
Meth Code: H061 - Fuel Blending Prior To Energy Recovery At Another Site
Quantity Tons: 0.036
Waste Quantity: 10
Quantity Unit: G
Additional Code 1: F003
Additional Code 2: D001
Additional Code 3: Not reported
Additional Code 4: Not reported
Additional Code 5: Not reported

Shipment Date: 20150814
Creation Date: 2/9/2016 22:16:04
Receipt Date: 20150814
Manifest ID: 014406283JJK
Trans EPA ID: CAD008252405
Trans Name: PACIFIC RESOURCE RECOVERY SERVICES
Trans 2 EPA ID: Not reported
Trans 2 Name: Not reported
TSDf EPA ID: CAD008252405

Map ID
Direction
Distance
Elevation

MAP FINDINGS

Site

Database(s)

EDR ID Number
EPA ID Number

OK AUTO GROUP INC (Continued)

S113156241

Trans Name: PACIFIC RESOURCE RECOVERY SERVICES
TSDF Alt EPA ID: Not reported
TSDF Alt Name: Not reported
Waste Code Description: 133 - Aqueous solution with 10% or more total organic residues
RCRA Code: Not reported
Meth Code: H061 - Fuel Blending Prior To Energy Recovery At Another Site
Quantity Tons: 0.0834
Waste Quantity: 20
Quantity Unit: G
Additional Code 1: Not reported
Additional Code 2: Not reported
Additional Code 3: Not reported
Additional Code 4: Not reported
Additional Code 5: Not reported

Shipment Date: 20150630
Creation Date: 1/25/2016 22:15:12
Receipt Date: 20150630
Manifest ID: 014452094JJK
Trans EPA ID: CAD008252405
Trans Name: PACIFIC RESOURCE RECOVERY SERVICES
Trans 2 EPA ID: Not reported
Trans 2 Name: Not reported
TSDF EPA ID: CAD008252405
Trans Name: PACIFIC RESOURCE RECOVERY SERVICES
TSDF Alt EPA ID: Not reported
TSDF Alt Name: Not reported
Waste Code Description: 352 - Other organic solids
RCRA Code: F005
Meth Code: H141 - Storage, Bulking, And/Or Transfer Off Site--No Treatment/Reovery (H010-H129) Or (H131-H135)
Quantity Tons: 0.1
Waste Quantity: 200
Quantity Unit: P
Additional Code 1: F003
Additional Code 2: D001
Additional Code 3: Not reported
Additional Code 4: Not reported
Additional Code 5: Not reported

Shipment Date: 20150626
Creation Date: 1/25/2016 22:15:12
Receipt Date: 20150626
Manifest ID: 014547373JJK
Trans EPA ID: CAD008252405
Trans Name: PACIFIC RESOURCE RECOVERY SERVICES
Trans 2 EPA ID: Not reported
Trans 2 Name: Not reported
TSDF EPA ID: CAD008252405
Trans Name: PACIFIC RESOURCE RECOVERY SERVICES
TSDF Alt EPA ID: Not reported
TSDF Alt Name: Not reported
Waste Code Description: 214 - Unspecified solvent mixture
RCRA Code: F005
Meth Code: H020 - Solvents Recovery
Quantity Tons: 0.054
Waste Quantity: 15

Map ID
Direction
Distance
Elevation

MAP FINDINGS

Site

Database(s)

EDR ID Number
EPA ID Number

OK AUTO GROUP INC (Continued)

S113156241

Quantity Unit: G
Additional Code 1: F003
Additional Code 2: D001
Additional Code 3: Not reported
Additional Code 4: Not reported
Additional Code 5: Not reported

Shipment Date: 20150508
Creation Date: 11/6/2015 22:15:24
Receipt Date: 20150508
Manifest ID: 014451692JJK
Trans EPA ID: CAD008252405
Trans Name: PACIFIC RESOURCE RECOVERY SERVICES
Trans 2 EPA ID: Not reported
Trans 2 Name: Not reported
TSDf EPA ID: CAD008252405
Trans Name: PACIFIC RESOURCE RECOVERY SERVICES
TSDf Alt EPA ID: Not reported
TSDf Alt Name: Not reported
Waste Code Description: 221 - Waste oil and mixed oil
RCRA Code: Not reported
Meth Code: H061 - Fuel Blending Prior To Energy Recovery At Another Site
Quantity Tons: 0.1786
Waste Quantity: 47
Quantity Unit: G
Additional Code 1: Not reported
Additional Code 2: Not reported
Additional Code 3: Not reported
Additional Code 4: Not reported
Additional Code 5: Not reported

Shipment Date: 20150508
Creation Date: 11/6/2015 22:15:24
Receipt Date: 20150508
Manifest ID: 014451692JJK
Trans EPA ID: CAD008252405
Trans Name: PACIFIC RESOURCE RECOVERY SERVICES
Trans 2 EPA ID: Not reported
Trans 2 Name: Not reported
TSDf EPA ID: CAD008252405
Trans Name: PACIFIC RESOURCE RECOVERY SERVICES
TSDf Alt EPA ID: Not reported
TSDf Alt Name: Not reported
Waste Code Description: 133 - Aqueous solution with 10% or more total organic residues
RCRA Code: Not reported
Meth Code: H061 - Fuel Blending Prior To Energy Recovery At Another Site
Quantity Tons: 0.0834
Waste Quantity: 20
Quantity Unit: G
Additional Code 1: Not reported
Additional Code 2: Not reported
Additional Code 3: Not reported
Additional Code 4: Not reported
Additional Code 5: Not reported

Additional Info:

Year: 2014

Map ID
Direction
Distance
Elevation

MAP FINDINGS

Site

Database(s)

EDR ID Number
EPA ID Number

OK AUTO GROUP INC (Continued)

S113156241

Gen EPA ID:	CAL000343623
Shipment Date:	20141113
Creation Date:	4/9/2015 22:15:05
Receipt Date:	20141113
Manifest ID:	013236985JJK
Trans EPA ID:	CAD008252405
Trans Name:	PACIFIC RESOURCE RECOVERY SERVICES
Trans 2 EPA ID:	Not reported
Trans 2 Name:	Not reported
TSDf EPA ID:	CAD008252405
Trans Name:	PACIFIC RESOURCE RECOVERY SERVICES
TSDf Alt EPA ID:	Not reported
TSDf Alt Name:	Not reported
Waste Code Description:	214 - Unspecified solvent mixture
RCRA Code:	F005
Meth Code:	H020 - Solvents Recovery
Quantity Tons:	0.054
Waste Quantity:	15
Quantity Unit:	G
Additional Code 1:	F003
Additional Code 2:	D001
Additional Code 3:	Not reported
Additional Code 4:	Not reported
Additional Code 5:	Not reported
Shipment Date:	20140926
Creation Date:	2/13/2015 22:15:17
Receipt Date:	20140926
Manifest ID:	011662542JJK
Trans EPA ID:	CAD008252405
Trans Name:	PACIFIC RESOURCE RECOVERY SERVICES
Trans 2 EPA ID:	Not reported
Trans 2 Name:	Not reported
TSDf EPA ID:	CAD008252405
Trans Name:	PACIFIC RESOURCE RECOVERY SERVICES
TSDf Alt EPA ID:	Not reported
TSDf Alt Name:	Not reported
Waste Code Description:	221 - Waste oil and mixed oil
RCRA Code:	Not reported
Meth Code:	H061 - Fuel Blending Prior To Energy Recovery At Another Site
Quantity Tons:	0.114
Waste Quantity:	30
Quantity Unit:	G
Additional Code 1:	Not reported
Additional Code 2:	Not reported
Additional Code 3:	Not reported
Additional Code 4:	Not reported
Additional Code 5:	Not reported
Shipment Date:	20140919
Creation Date:	6/24/2015 22:15:21
Receipt Date:	20140919
Manifest ID:	013234833JJK
Trans EPA ID:	CAD008252405
Trans Name:	PACIFIC RESOURCE RECOVERY SERVICES
Trans 2 EPA ID:	Not reported

Map ID
Direction
Distance
Elevation

MAP FINDINGS

Site

Database(s)

EDR ID Number
EPA ID Number

OK AUTO GROUP INC (Continued)

S113156241

Trans 2 Name: Not reported
TSDf EPA ID: CAD008252405
Trans Name: PACIFIC RESOURCE RECOVERY SERVICES
TSDf Alt EPA ID: Not reported
TSDf Alt Name: Not reported
Waste Code Description: 133 - Aqueous solution with 10% or more total organic residues
RCRA Code: Not reported
Meth Code: H061 - Fuel Blending Prior To Energy Recovery At Another Site
Quantity Tons: 0.08757
Waste Quantity: 21
Quantity Unit: G
Additional Code 1: Not reported
Additional Code 2: Not reported
Additional Code 3: Not reported
Additional Code 4: Not reported
Additional Code 5: Not reported

Shipment Date: 20140919
Creation Date: 6/24/2015 22:15:21
Receipt Date: 20140919
Manifest ID: 013234833JJK
Trans EPA ID: CAD008252405
Trans Name: PACIFIC RESOURCE RECOVERY SERVICES
Trans 2 EPA ID: Not reported
Trans 2 Name: Not reported
TSDf EPA ID: CAD008252405
Trans Name: PACIFIC RESOURCE RECOVERY SERVICES
TSDf Alt EPA ID: Not reported
TSDf Alt Name: Not reported
Waste Code Description: 214 - Unspecified solvent mixture
RCRA Code: F005
Meth Code: H020 - Solvents Recovery
Quantity Tons: 0.09
Waste Quantity: 25
Quantity Unit: G
Additional Code 1: F003
Additional Code 2: D001
Additional Code 3: Not reported
Additional Code 4: Not reported
Additional Code 5: Not reported

Shipment Date: 20140725
Creation Date: 12/19/2014 22:15:01
Receipt Date: 20140725
Manifest ID: 013235306JJK
Trans EPA ID: CAD008252405
Trans Name: PACIFIC RESOURCE RECOVERY SERVICES
Trans 2 EPA ID: Not reported
Trans 2 Name: Not reported
TSDf EPA ID: CAD008252405
Trans Name: PACIFIC RESOURCE RECOVERY SERVICES
TSDf Alt EPA ID: Not reported
TSDf Alt Name: Not reported
Waste Code Description: 214 - Unspecified solvent mixture
RCRA Code: F005
Meth Code: H020 - Solvents Recovery
Quantity Tons: 0.054

Map ID
Direction
Distance
Elevation

MAP FINDINGS

Site

Database(s)

EDR ID Number
EPA ID Number

OK AUTO GROUP INC (Continued)

S113156241

Waste Quantity:	15
Quantity Unit:	G
Additional Code 1:	F003
Additional Code 2:	D001
Additional Code 3:	Not reported
Additional Code 4:	Not reported
Additional Code 5:	Not reported
Shipment Date:	20140603
Creation Date:	11/11/2014 22:15:05
Receipt Date:	20140603
Manifest ID:	013243104JJK
Trans EPA ID:	CAD008252405
Trans Name:	PACIFIC RESOURCE RECOVERY SERVICES
Trans 2 EPA ID:	Not reported
Trans 2 Name:	Not reported
TSDf EPA ID:	CAD008252405
Trans Name:	PACIFIC RESOURCE RECOVERY SERVICES
TSDf Alt EPA ID:	Not reported
TSDf Alt Name:	Not reported
Waste Code Description:	133 - Aqueous solution with 10% or more total organic residues
RCRA Code:	Not reported
Meth Code:	H061 - Fuel Blending Prior To Energy Recovery At Another Site
Quantity Tons:	0.07089
Waste Quantity:	17
Quantity Unit:	G
Additional Code 1:	Not reported
Additional Code 2:	Not reported
Additional Code 3:	Not reported
Additional Code 4:	Not reported
Additional Code 5:	Not reported
Shipment Date:	20140603
Creation Date:	11/11/2014 22:15:05
Receipt Date:	20140603
Manifest ID:	013243104JJK
Trans EPA ID:	CAD008252405
Trans Name:	PACIFIC RESOURCE RECOVERY SERVICES
Trans 2 EPA ID:	Not reported
Trans 2 Name:	Not reported
TSDf EPA ID:	CAD008252405
Trans Name:	PACIFIC RESOURCE RECOVERY SERVICES
TSDf Alt EPA ID:	Not reported
TSDf Alt Name:	Not reported
Waste Code Description:	133 - Aqueous solution with 10% or more total organic residues
RCRA Code:	Not reported
Meth Code:	H061 - Fuel Blending Prior To Energy Recovery At Another Site
Quantity Tons:	0.11259
Waste Quantity:	27
Quantity Unit:	G
Additional Code 1:	Not reported
Additional Code 2:	Not reported
Additional Code 3:	Not reported
Additional Code 4:	Not reported
Additional Code 5:	Not reported
Shipment Date:	20140603

Map ID
Direction
Distance
Elevation

MAP FINDINGS

Site

Database(s)

EDR ID Number
EPA ID Number

OK AUTO GROUP INC (Continued)

S113156241

Creation Date: 11/11/2014 22:15:05
Receipt Date: 20140603
Manifest ID: 013243104JJK
Trans EPA ID: CAD008252405
Trans Name: PACIFIC RESOURCE RECOVERY SERVICES
Trans 2 EPA ID: Not reported
Trans 2 Name: Not reported
TSDf EPA ID: CAD008252405
Trans Name: PACIFIC RESOURCE RECOVERY SERVICES
TSDf Alt EPA ID: Not reported
TSDf Alt Name: Not reported
Waste Code Description: 221 - Waste oil and mixed oil
RCRA Code: Not reported
Meth Code: H061 - Fuel Blending Prior To Energy Recovery At Another Site
Quantity Tons: 0.114
Waste Quantity: 30
Quantity Unit: G
Additional Code 1: Not reported
Additional Code 2: Not reported
Additional Code 3: Not reported
Additional Code 4: Not reported
Additional Code 5: Not reported

Shipment Date: 20140530
Creation Date: 11/1/2014 22:15:11
Receipt Date: 20140530
Manifest ID: 013240655JJK
Trans EPA ID: CAD008252405
Trans Name: PACIFIC RESOURCE RECOVERY SERVICES
Trans 2 EPA ID: Not reported
Trans 2 Name: Not reported
TSDf EPA ID: CAD008252405
Trans Name: PACIFIC RESOURCE RECOVERY SERVICES
TSDf Alt EPA ID: Not reported
TSDf Alt Name: Not reported
Waste Code Description: 214 - Unspecified solvent mixture
RCRA Code: F005
Meth Code: H020 - Solvents Recovery
Quantity Tons: 0.09
Waste Quantity: 25
Quantity Unit: G
Additional Code 1: F003
Additional Code 2: D001
Additional Code 3: Not reported
Additional Code 4: Not reported
Additional Code 5: Not reported

Shipment Date: 20140403
Creation Date: 9/6/2014 22:15:06
Receipt Date: 20140403
Manifest ID: 011662424JJK
Trans EPA ID: CAD008252405
Trans Name: PACIFIC RESOURCE RECOVERY SERVICES
Trans 2 EPA ID: Not reported
Trans 2 Name: Not reported
TSDf EPA ID: CAD008252405
Trans Name: PACIFIC RESOURCE RECOVERY SERVICES

Map ID
Direction
Distance
Elevation

MAP FINDINGS

Site

Database(s)

EDR ID Number
EPA ID Number

OK AUTO GROUP INC (Continued)

S113156241

TSDF Alt EPA ID: Not reported
TSDF Alt Name: Not reported
Waste Code Description: 214 - Unspecified solvent mixture
RCRA Code: F005
Meth Code: H020 - Solvents Recovery
Quantity Tons: 0.072
Waste Quantity: 20
Quantity Unit: G
Additional Code 1: F003
Additional Code 2: D001
Additional Code 3: Not reported
Additional Code 4: Not reported
Additional Code 5: Not reported

CERS:

Name: OK AUTO COLLISION CENTER INC
Address: 2558 LEE AVE
City,State,Zip: SOUTH EL MONTE, CA 91733
Site ID: 139780
CERS ID: 10285111
CERS Description: Chemical Storage Facilities

Violations:

Site ID: 139780
Site Name: OK AUTO COLLISION CENTER INC
Violation Date: 05-23-2014
Citation: HSC 6.95 25505(a) - California Health and Safety Code, Chapter 6.95, Section(s) 25505(a)
Violation Description: Owner/Operator failed to complete and/or submit a Hazardous Materials Business Plan when storing hazardous materials at or above the thresholds quantities of 55 gallons/500 lbs/200 cubic feet.
Violation Notes: Returned to compliance on 06/30/2014.
Violation Division: Los Angeles County Fire Department
Violation Program: HMRRP
Violation Source: CERS

Site ID: 139780
Site Name: OK AUTO COLLISION CENTER INC
Violation Date: 12-13-2018
Citation: HSC 6.95 25507 - California Health and Safety Code, Chapter 6.95, Section(s) 25507
Violation Description: Failure to adequately establish and implement a business plan when storing/handling a hazardous material at or above reportable quantities.
Violation Notes: Returned to compliance on 12/13/2018. OBSERVATION: The business failed to establish and implement a business plan when handling hazardous materials at or above the reportable threshold quantities. CORRECTIVE ACTION: Establish and implement a business plan for the facility. Submit documentation of correction to the unified program agency. CORRECTED ON SITE.
Violation Division: Los Angeles County Fire Department
Violation Program: HMRRP
Violation Source: CERS

Site ID: 139780
Site Name: OK AUTO COLLISION CENTER INC
Violation Date: 06-23-2017

Map ID
Direction
Distance
Elevation

MAP FINDINGS

Site

Database(s)

EDR ID Number
EPA ID Number

OK AUTO GROUP INC (Continued)

S113156241

Citation: HSC 6.95 25508(a)(1) - California Health and Safety Code, Chapter 6.95, Section(s) 25508(a)(1)
Violation Description: Failure to complete and electronically submit hazardous material inventory information for all reportable hazardous materials on site at or above reportable quantities.
Violation Notes: Returned to compliance on 10/18/2017. OBSERVATION: The business failed to complete and electronically submit chemical inventory information for all reportable hazardous materials on site at or above reportable quantities. Report hazardous materials 55 gallons or more including waste solvents, solvents, and waste paint booth filters. CORRECTIVE ACTION: Complete and electronically submit the chemical inventory information for all reportable hazardous materials on site at or above reportable quantities.
Violation Division: Los Angeles County Fire Department
Violation Program: HMRRP
Violation Source: CERS

Site ID: 139780
Site Name: OK AUTO COLLISION CENTER INC
Violation Date: 12-18-2020
Citation: HSC 6.95 25508(a)(3) - California Health and Safety Code, Chapter 6.95, Section(s) 25508(a)(3)
Violation Description: Failure to complete and electronically submit hazardous material inventory information for all reportable hazardous materials on site at or above reportable quantities.
Violation Notes: Returned to compliance on 01/14/2021. OBSERVATION: The business failed to electronically submit complete and accurate chemical inventory information for all hazardous materials on site at or above reportable quantities. CORRECTIVE ACTION: Electronically submit complete and accurate chemical inventory information for all hazardous materials on site at or above reportable quantities.
Violation Division: Los Angeles County Fire Department
Violation Program: HMRRP
Violation Source: CERS

Site ID: 139780
Site Name: OK AUTO COLLISION CENTER INC
Violation Date: 12-18-2020
Citation: 22 CCR 12 66262.40(a) - California Code of Regulations, Title 22, Chapter 12, Section(s) 66262.40(a)
Violation Description: Failure to keep a copy of each properly signed manifest for at least three years from the date the waste was accepted by the initial transporter. The manifest signed at the time the waste was accepted for transport shall be kept until receiving a signed copy from the designated facility which received the waste.
Violation Notes: Returned to compliance on 01/14/2021. OBSERVATION: Uniform Hazardous Waste Manifests for waste paint, used coolant, used sand paper were not available at the time of inspection. CORRECTIVE ACTION: Locate a copy of all manifests for waste paint, used coolant, used sand paper and submit copies to the CUPA inspector.
Violation Division: Los Angeles County Fire Department
Violation Program: HW
Violation Source: CERS

Evaluation:
Eval General Type: Compliance Evaluation Inspection
Eval Date: 05-23-2014

Map ID
Direction
Distance
Elevation

MAP FINDINGS

Site

Database(s)

EDR ID Number
EPA ID Number

OK AUTO GROUP INC (Continued)

S113156241

Violations Found: No
Eval Type: Routine done by local agency
Eval Notes: Not reported
Eval Division: Los Angeles County Fire Department
Eval Program: HW
Eval Source: CERS

Eval General Type: Compliance Evaluation Inspection
Eval Date: 05-23-2014
Violations Found: Yes
Eval Type: Routine done by local agency
Eval Notes: Not reported
Eval Division: Los Angeles County Fire Department
Eval Program: HMRRP
Eval Source: CERS

Eval General Type: Compliance Evaluation Inspection
Eval Date: 06-23-2017
Violations Found: No
Eval Type: Routine done by local agency
Eval Notes: Not reported
Eval Division: Los Angeles County Fire Department
Eval Program: HW
Eval Source: CERS

Eval General Type: Compliance Evaluation Inspection
Eval Date: 06-23-2017
Violations Found: Yes
Eval Type: Routine done by local agency
Eval Notes: Paul Chou
Eval Division: Los Angeles County Fire Department
Eval Program: HMRRP
Eval Source: CERS

Eval General Type: Compliance Evaluation Inspection
Eval Date: 12-13-2018
Violations Found: No
Eval Type: Routine done by local agency
Eval Notes: Rebecca Loo, Accountant
Eval Division: Los Angeles County Fire Department
Eval Program: HW
Eval Source: CERS

Eval General Type: Compliance Evaluation Inspection
Eval Date: 12-13-2018
Violations Found: Yes
Eval Type: Routine done by local agency
Eval Notes: Rebecca Loo, Accountant
Eval Division: Los Angeles County Fire Department
Eval Program: HMRRP
Eval Source: CERS

Eval General Type: Compliance Evaluation Inspection
Eval Date: 12-18-2020
Violations Found: Yes
Eval Type: Routine done by local agency
Eval Notes: Not reported

Map ID
Direction
Distance
Elevation

MAP FINDINGS

Site

Database(s)

EDR ID Number
EPA ID Number

OK AUTO GROUP INC (Continued)

S113156241

Eval Division: Los Angeles County Fire Department
Eval Program: HW
Eval Source: CERS

Eval General Type: Compliance Evaluation Inspection
Eval Date: 12-18-2020
Violations Found: Yes
Eval Type: Routine done by local agency
Eval Notes: Jimmy Sun, CEO
Eval Division: Los Angeles County Fire Department
Eval Program: HMRRP
Eval Source: CERS

Affiliation:

Affiliation Type Desc: Legal Owner
Entity Name: OK AUTO COLLISION CENTER INC
Entity Title: Not reported
Affiliation Address: 2558 LEE AVE.
Affiliation City: South EL Monte
Affiliation State: CA
Affiliation Country: United States
Affiliation Zip: 91733
Affiliation Phone: (626) 448-8659

Affiliation Type Desc: Document Preparer
Entity Name: Xin Zhang
Entity Title: Not reported
Affiliation Address: Not reported
Affiliation City: Not reported
Affiliation State: Not reported
Affiliation Country: Not reported
Affiliation Zip: Not reported
Affiliation Phone: Not reported

Affiliation Type Desc: Identification Signer
Entity Name: Xin Zhang
Entity Title: OWNER
Affiliation Address: Not reported
Affiliation City: Not reported
Affiliation State: Not reported
Affiliation Country: Not reported
Affiliation Zip: Not reported
Affiliation Phone: Not reported

Affiliation Type Desc: Parent Corporation
Entity Name: Ok Auto Collision Center
Entity Title: Not reported
Affiliation Address: Not reported
Affiliation City: Not reported
Affiliation State: Not reported
Affiliation Country: Not reported
Affiliation Zip: Not reported
Affiliation Phone: Not reported

Affiliation Type Desc: CUPA District
Entity Name: Los Angeles County Fire
Entity Title: Not reported

Map ID
Direction
Distance
Elevation

MAP FINDINGS

Site

Database(s)

EDR ID Number
EPA ID Number

OK AUTO GROUP INC (Continued)

S113156241

Affiliation Address: 5825 Rickenbacker Road
Affiliation City: Commerce
Affiliation State: CA
Affiliation Country: Not reported
Affiliation Zip: 90040-3027
Affiliation Phone: (323) 890-4000

Affiliation Type Desc: Environmental Contact
Entity Name: Xin Zhang
Entity Title: Not reported
Affiliation Address: 2558 LEE AVE.
Affiliation City: South EL Monte
Affiliation State: CA
Affiliation Country: Not reported
Affiliation Zip: 91733
Affiliation Phone: Not reported

Affiliation Type Desc: Facility Mailing Address
Entity Name: Mailing Address
Entity Title: Not reported
Affiliation Address: 2558 LEE AVE.
Affiliation City: South EL Monte
Affiliation State: CA
Affiliation Country: Not reported
Affiliation Zip: 91733
Affiliation Phone: Not reported

Affiliation Type Desc: Operator
Entity Name: OK AUTO COLLISION CENTER INC
Entity Title: Not reported
Affiliation Address: Not reported
Affiliation City: Not reported
Affiliation State: Not reported
Affiliation Country: Not reported
Affiliation Zip: Not reported
Affiliation Phone: (626) 448-8659

HWTS:

Name: OK AUTO COLLISION CENTER INC
Address: 2558 LEE AVE
Address 2: Not reported
City,State,Zip: SOUTH EL MONTE, CA 91733
EPA ID: CAL000434822
Inactive Date: Not reported
Create Date: 04/09/2018
Last Act Date: 01/06/2021
Mailing Name: Not reported
Mailing Address: 2558 LEE AVE
Mailing Address 2: Not reported
Mailing City,State,Zip: SOUTH EL MONTE, CA 91733
Owner Name: OK AUTO COLLISION CENTER INC
Owner Address: 2558 LEE AVE
Owner Address 2: Not reported
Owner City,State,Zip: SOUTH EL MONTE, CA 91733
Contact Name: LINDA LIU
Contact Address: 2558 LEE AVE

Map ID
Direction
Distance
Elevation

MAP FINDINGS

Site

Database(s)

EDR ID Number
EPA ID Number

OK AUTO GROUP INC (Continued)

S113156241

Contact Address 2: Not reported
City,State,Zip: SOUTH EL MONTE, CA 91733
NAICS:
EPA ID: CAL000434822
Create Date: 2018-04-09 09:26:35.060
NAICS Code: 811121
NAICS Description: Automotive Body, Paint, and Interior Repair and Maintenance
Issued EPA ID Date: 2018-04-09 09:26:35.04300
Inactive Date: Not reported
Facility Name: OK AUTO COLLISION CENTER INC
Facility Address: 2558 LEE AVE
Facility Address 2: Not reported
Facility City: SOUTH EL MONTE
Facility County: Not reported
Facility State: CA
Facility Zip: 91733

Name: OK AUTO GROUP INC
Address: 2558 LEE AVE
Address 2: Not reported
City,State,Zip: SOUTH EL MONTE, CA 91733
EPA ID: CAP000256321
Inactive Date: 02/26/2016
Create Date: 10/27/2015
Last Act Date: 02/26/2016
Mailing Name: Not reported
Mailing Address: 2558 LEE AVE
Mailing Address 2: Not reported
Mailing City,State,Zip: SOUTH EL MONTE, CA 91733
Owner Name: OK AUTO GROUP INC
Owner Address: 2558 LEE AVE
Owner Address 2: Not reported
Owner City,State,Zip: SOUTH EL MONTE, CA 91733
Contact Name: PAUL CHOU
Contact Address: 2558 LEE AVE
Contact Address 2: Not reported
City,State,Zip: SOUTH EL MONTE, CA 91733

Name: OK AUTO GROUP INC
Address: 2558 LEE AVE
Address 2: Not reported
City,State,Zip: SOUTH EL MONTE, CA 917331410
EPA ID: CAL000343623
Inactive Date: 06/30/2020
Create Date: 06/02/2009
Last Act Date: 01/04/2021
Mailing Name: Not reported
Mailing Address: 2558 LEE AVE
Mailing Address 2: Not reported
Mailing City,State,Zip: SOUTH EL MONTE, CA 917331410
Owner Name: FRANK CHAO
Owner Address: 2558 LEE AVE
Owner Address 2: Not reported
Owner City,State,Zip: SOUTH EL MONTE, CA 917331410
Contact Name: PO CHOU
Contact Address: 2558 LEE AVE

Map ID
 Direction
 Distance
 Elevation

MAP FINDINGS

Site

Database(s)

EDR ID Number
 EPA ID Number

OK AUTO GROUP INC (Continued)

S113156241

Contact Address 2:	Not reported
City,State,Zip:	SOUTH EL MONTE, CA 91733
NAICS:	
EPA ID:	CAL000343623
Create Date:	2009-06-02 13:42:07.270
NAICS Code:	811121
NAICS Description:	Automotive Body, Paint, and Interior Repair and Maintenance
Issued EPA ID Date:	2009-06-02 13:42:07.24000
Inactive Date:	2020-06-30 00:00:00
Facility Name:	OK AUTO GROUP INC
Facility Address:	2558 LEE AVE
Facility Address 2:	Not reported
Facility City:	SOUTH EL MONTE
Facility County:	Not reported
Facility State:	CA
Facility Zip:	917331410

Q140
West
1/8-1/4
0.170 mi.
895 ft.

OK AUTO GROUP INC
2558 LEE AVE
SOUTH EL MONTE, CA 91733
Site 4 of 6 in cluster Q

RCRA-VSQG 1018155024
CAL000343623

Relative:
Lower
Actual:
237 ft.

RCRA-VSQG:		2015-10-27 00:00:00.0
Date Form Received by Agency:		
Handler Name:	OK AUTO GROUP INC	
Handler Address:		2558 LEE AVE
Handler City,State,Zip:		SOUTH EL MONTE, CA 91733-1410
EPA ID:		CAL000343623
Contact Name:		PO CHOU
Contact Address:		LEE AVE
Contact City,State,Zip:		SOUTH EL MONTE, CA 91733-1410
Contact Telephone:		626-448-8659
Contact Fax:		626-448-9753
Contact Email:		Not reported
Contact Title:		MG
EPA Region:		09
Land Type:		Private
Federal Waste Generator Description:		Conditionally Exempt Small Quantity Generator
Non-Notifier:		Not reported
Biennial Report Cycle:		Not reported
Accessibility:		Not reported
Active Site Indicator:		Handler Activities
State District Owner:		Not reported
State District:		Not reported
Mailing Address:		LEE AVE
Mailing City,State,Zip:		SOUTH EL MONTE, CA 91733-1410
Owner Name:		OK AUTO GROUP INC
Owner Type:		Private
Operator Name:		OK AUTO GROUP INC
Operator Type:		Private
Short-Term Generator Activity:		No
Importer Activity:		No
Mixed Waste Generator:		No
Transporter Activity:		No
Transfer Facility Activity:		No

Map ID
 Direction
 Distance
 Elevation

MAP FINDINGS

Site

Database(s)

EDR ID Number
 EPA ID Number

OK AUTO GROUP INC (Continued)

1018155024

Recycler Activity with Storage:	No
Small Quantity On-Site Burner Exemption:	No
Smelting Melting and Refining Furnace Exemption:	No
Underground Injection Control:	No
Off-Site Waste Receipt:	No
Universal Waste Indicator:	No
Universal Waste Destination Facility:	No
Federal Universal Waste:	No
Active Site Fed-Reg Treatment Storage and Disposal Facility:	Not reported
Active Site Converter Treatment storage and Disposal Facility:	Not reported
Active Site State-Reg Treatment Storage and Disposal Facility:	Not reported
Active Site State-Reg Handler:	---
Federal Facility Indicator:	Not reported
Hazardous Secondary Material Indicator:	NN
Sub-Part K Indicator:	Not reported
Commercial TSD Indicator:	No
Treatment Storage and Disposal Type:	Not reported
2018 GPRA Permit Baseline:	Not on the Baseline
2018 GPRA Renewals Baseline:	Not on the Baseline
Permit Renewals Workload Universe:	Not reported
Permit Workload Universe:	Not reported
Permit Progress Universe:	Not reported
Post-Closure Workload Universe:	Not reported
Closure Workload Universe:	Not reported
202 GPRA Corrective Action Baseline:	No
Corrective Action Workload Universe:	No
Subject to Corrective Action Universe:	No
Non-TSDFs Where RCRA CA has Been Imposed Universe:	No
TSDFs Potentially Subject to CA Under 3004 (u)/(v) Universe:	No
TSDFs Only Subject to CA under Discretionary Auth Universe:	No
Corrective Action Priority Ranking:	No NCAPS ranking
Environmental Control Indicator:	No
Institutional Control Indicator:	No
Human Exposure Controls Indicator:	N/A
Groundwater Controls Indicator:	N/A
Operating TSDF Universe:	Not reported
Full Enforcement Universe:	Not reported
Significant Non-Complier Universe:	No
Unaddressed Significant Non-Complier Universe:	No
Addressed Significant Non-Complier Universe:	No
Significant Non-Complier With a Compliance Schedule Universe:	No
Financial Assurance Required:	Not reported
Handler Date of Last Change:	2015-10-27 16:53:26.0
Recognized Trader-Importer:	No
Recognized Trader-Exporter:	No
Importer of Spent Lead Acid Batteries:	No
Exporter of Spent Lead Acid Batteries:	No
Recycler Activity Without Storage:	Not reported
Manifest Broker:	Not reported
Sub-Part P Indicator:	No

Hazardous Waste Summary:

Waste Code: F005
 Waste Description: THE FOLLOWING SPENT NONHALOGENATED SOLVENTS: TOLUENE, METHYL ETHYL KETONE, CARBON DISULFIDE, ISOBUTANOL, PYRIDINE, BENZENE, 2-ETHOXYETHANOL, AND 2-NITROPROPANE; ALL SPENT SOLVENT MIXTURES/BLENDS

Map ID
Direction
Distance
Elevation

MAP FINDINGS

Site

Database(s)

EDR ID Number
EPA ID Number

OK AUTO GROUP INC (Continued)

1018155024

CONTAINING, BEFORE USE, A TOTAL OF TEN PERCENT OR MORE (BY VOLUME) OF ONE OR MORE OF THE ABOVE NONHALOGENATED SOLVENTS OR THOSE SOLVENTS LISTED IN F001, F002, OR F004; AND STILL BOTTOMS FROM THE RECOVERY OF THESE SPENT SOLVENTS AND SPENT SOLVENT MIXTURES.

Handler - Owner Operator:

Owner/Operator Indicator:	Owner
Owner/Operator Name:	OK AUTO GROUP INC
Legal Status:	Private
Date Became Current:	Not reported
Date Ended Current:	Not reported
Owner/Operator Address:	2558 LEE AVE
Owner/Operator City,State,Zip:	SOUTH EL MONTE, CA 91733
Owner/Operator Telephone:	626-448-8659
Owner/Operator Telephone Ext:	Not reported
Owner/Operator Fax:	Not reported
Owner/Operator Email:	Not reported

Owner/Operator Indicator:	Operator
Owner/Operator Name:	OK AUTO GROUP INC
Legal Status:	Private
Date Became Current:	Not reported
Date Ended Current:	Not reported
Owner/Operator Address:	Not reported
Owner/Operator City,State,Zip:	Not reported
Owner/Operator Telephone:	Not reported
Owner/Operator Telephone Ext:	Not reported
Owner/Operator Fax:	Not reported
Owner/Operator Email:	Not reported

Historic Generators:

Receive Date:	2015-10-27 00:00:00.0
Handler Name:	OK AUTO GROUP INC
Federal Waste Generator Description:	Conditionally Exempt Small Quantity Generator
State District Owner:	Not reported
Large Quantity Handler of Universal Waste:	No
Recognized Trader Importer:	No
Recognized Trader Exporter:	No
Spent Lead Acid Battery Importer:	No
Spent Lead Acid Battery Exporter:	No
Current Record:	Yes
Non Storage Recycler Activity:	Not reported
Electronic Manifest Broker:	Not reported

List of NAICS Codes and Descriptions:

NAICS Code:	811121
NAICS Description:	AUTOMOTIVE BODY, PAINT, AND INTERIOR REPAIR AND MAINTENANCE

Facility Has Received Notices of Violation:

Found Violation:	Yes
Agency Which Determined Violation:	EPA
Violation Short Description:	Generators - General
Date Violation was Determined:	2014-10-27 00:00:00.0
Actual Return to Compliance Date:	Not reported
Return to Compliance Qualifier:	Not reported

Map ID
Direction
Distance
Elevation

MAP FINDINGS

Site

Database(s)

EDR ID Number
EPA ID Number

OK AUTO GROUP INC (Continued)

1018155024

Violation Responsible Agency:	State
Scheduled Compliance Date:	Not reported
Enforcement Identifier:	Not reported
Date of Enforcement Action:	Not reported
Enforcement Responsible Agency:	Not reported
Enforcement Docket Number:	Not reported
Enforcement Attorney:	Not reported
Corrective Action Component:	Not reported
Appeal Initiated Date:	Not reported
Appeal Resolution Date:	Not reported
Disposition Status Date:	Not reported
Disposition Status:	Not reported
Disposition Status Description:	Not reported
Consent/Final Order Sequence Number:	Not reported
Consent/Final Order Respondent Name:	Not reported
Consent/Final Order Lead Agency:	Not reported
Enforcement Type:	Not reported
Enforcement Responsible Person:	Not reported
Enforcement Responsible Sub-Organization:	Not reported
SEP Sequence Number:	Not reported
SEP Expenditure Amount:	Not reported
SEP Scheduled Completion Date:	Not reported
SEP Actual Date:	Not reported
SEP Defaulted Date:	Not reported
SEP Type:	Not reported
SEP Type Description:	Not reported
Proposed Amount:	Not reported
Final Monetary Amount:	Not reported
Paid Amount:	Not reported
Final Count:	Not reported
Final Amount:	Not reported
Found Violation:	Yes
Agency Which Determined Violation:	EPA
Violation Short Description:	TSD IS-Container Use and Management
Date Violation was Determined:	2014-10-27 00:00:00.0
Actual Return to Compliance Date:	Not reported
Return to Compliance Qualifier:	Not reported
Violation Responsible Agency:	State
Scheduled Compliance Date:	Not reported
Enforcement Identifier:	Not reported
Date of Enforcement Action:	Not reported
Enforcement Responsible Agency:	Not reported
Enforcement Docket Number:	Not reported
Enforcement Attorney:	Not reported
Corrective Action Component:	Not reported
Appeal Initiated Date:	Not reported
Appeal Resolution Date:	Not reported
Disposition Status Date:	Not reported
Disposition Status:	Not reported
Disposition Status Description:	Not reported
Consent/Final Order Sequence Number:	Not reported
Consent/Final Order Respondent Name:	Not reported
Consent/Final Order Lead Agency:	Not reported
Enforcement Type:	Not reported
Enforcement Responsible Person:	Not reported
Enforcement Responsible Sub-Organization:	Not reported

Map ID
Direction
Distance
Elevation

MAP FINDINGS

Site

Database(s)

EDR ID Number
EPA ID Number

OK AUTO GROUP INC (Continued)

1018155024

SEP Sequence Number: Not reported
SEP Expenditure Amount: Not reported
SEP Scheduled Completion Date: Not reported
SEP Actual Date: Not reported
SEP Defaulted Date: Not reported
SEP Type: Not reported
SEP Type Description: Not reported
Proposed Amount: Not reported
Final Monetary Amount: Not reported
Paid Amount: Not reported
Final Count: Not reported
Final Amount: Not reported

Found Violation: Yes
Agency Which Determined Violation: EPA
Violation Short Description: Generators - Pre-transport
Date Violation was Determined: 2014-10-27 00:00:00.0
Actual Return to Compliance Date: Not reported
Return to Compliance Qualifier: Not reported
Violation Responsible Agency: State
Scheduled Compliance Date: Not reported
Enforcement Identifier: Not reported
Date of Enforcement Action: Not reported
Enforcement Responsible Agency: Not reported
Enforcement Docket Number: Not reported
Enforcement Attorney: Not reported
Corrective Action Component: Not reported
Appeal Initiated Date: Not reported
Appeal Resolution Date: Not reported
Disposition Status Date: Not reported
Disposition Status: Not reported
Disposition Status Description: Not reported
Consent/Final Order Sequence Number: Not reported
Consent/Final Order Respondent Name: Not reported
Consent/Final Order Lead Agency: Not reported
Enforcement Type: Not reported
Enforcement Responsible Person: Not reported
Enforcement Responsible Sub-Organization: Not reported
SEP Sequence Number: Not reported
SEP Expenditure Amount: Not reported
SEP Scheduled Completion Date: Not reported
SEP Actual Date: Not reported
SEP Defaulted Date: Not reported
SEP Type: Not reported
SEP Type Description: Not reported
Proposed Amount: Not reported
Final Monetary Amount: Not reported
Paid Amount: Not reported
Final Count: Not reported
Final Amount: Not reported

Evaluation Action Summary:
Evaluation Date: 2014-10-27 00:00:00.0
Evaluation Responsible Agency: EPA
Found Violation: Yes
Evaluation Type Description: COMPLIANCE EVALUATION INSPECTION ON-SITE
Evaluation Responsible Person Identifier: SYLIN

Map ID
 Direction
 Distance
 Elevation

MAP FINDINGS

Site

Database(s)

EDR ID Number
 EPA ID Number

OK AUTO GROUP INC (Continued)

1018155024

Evaluation Responsible Sub-Organization: 41
 Actual Return to Compliance Date: Not reported
 Scheduled Compliance Date: Not reported
 Date of Request: Not reported
 Date Response Received: Not reported
 Request Agency: Not reported
 Former Citation: Not reported

Evaluation Date: 2014-10-27 00:00:00.0
 Evaluation Responsible Agency: EPA
 Found Violation: Yes
 Evaluation Type Description: COMPLIANCE EVALUATION INSPECTION ON-SITE
 Evaluation Responsible Person Identifier: SYLIN
 Evaluation Responsible Sub-Organization: 41
 Actual Return to Compliance Date: Not reported
 Scheduled Compliance Date: Not reported
 Date of Request: Not reported
 Date Response Received: Not reported
 Request Agency: Not reported
 Former Citation: Not reported

Evaluation Date: 2014-10-27 00:00:00.0
 Evaluation Responsible Agency: EPA
 Found Violation: Yes
 Evaluation Type Description: COMPLIANCE EVALUATION INSPECTION ON-SITE
 Evaluation Responsible Person Identifier: SYLIN
 Evaluation Responsible Sub-Organization: 41
 Actual Return to Compliance Date: Not reported
 Scheduled Compliance Date: Not reported
 Date of Request: Not reported
 Date Response Received: Not reported
 Request Agency: Not reported
 Former Citation: Not reported

Q141
West
1/8-1/4
0.170 mi.
895 ft.

OK AUTO COLLISION CENTER INC
2558 LEE AVE
SOUTH EL MONTE, CA 91733

RCRA NonGen / NLR

1024866238
CAL000434822

Site 5 of 6 in cluster Q

Relative:
Lower
Actual:
237 ft.

RCRA NonGen / NLR:
 Date Form Received by Agency: 2018-04-09 00:00:00.0
 Handler Name: OK AUTO COLLISION CENTER INC
 Handler Address: 2558 LEE AVE
 Handler City,State,Zip: SOUTH EL MONTE, CA 91733
 EPA ID: CAL000434822
 Contact Name: LINDA LAU
 Contact Address: 2558 LEE AVE
 Contact City,State,Zip: SOUTH EL MONTE, CA 91733
 Contact Telephone: 323-868-9988
 Contact Fax: 626-448-9753
 Contact Email: OKAUTOCOLLISIONCENTER@GMAIL.COM
 Contact Title: Not reported
 EPA Region: 09
 Land Type: Not reported
 Federal Waste Generator Description: Not a generator, verified
 Non-Notifier: Not reported

Map ID
 Direction
 Distance
 Elevation

MAP FINDINGS

Site

Database(s)

EDR ID Number
 EPA ID Number

OK AUTO COLLISION CENTER INC (Continued)

1024866238

Biennial Report Cycle:	Not reported
Accessibility:	Not reported
Active Site Indicator:	Handler Activities
State District Owner:	Not reported
State District:	Not reported
Mailing Address:	2558 LEE AVE
Mailing City,State,Zip:	SOUTH EL MONTE, CA 91733
Owner Name:	OK AUTO COLLISION CENTER INC
Owner Type:	Other
Operator Name:	LINDA LAU
Operator Type:	Other
Short-Term Generator Activity:	No
Importer Activity:	No
Mixed Waste Generator:	No
Transporter Activity:	No
Transfer Facility Activity:	No
Recycler Activity with Storage:	No
Small Quantity On-Site Burner Exemption:	No
Smelting Melting and Refining Furnace Exemption:	No
Underground Injection Control:	No
Off-Site Waste Receipt:	No
Universal Waste Indicator:	Yes
Universal Waste Destination Facility:	Yes
Federal Universal Waste:	No
Active Site Fed-Reg Treatment Storage and Disposal Facility:	Not reported
Active Site Converter Treatment storage and Disposal Facility:	Not reported
Active Site State-Reg Treatment Storage and Disposal Facility:	Not reported
Active Site State-Reg Handler:	---
Federal Facility Indicator:	Not reported
Hazardous Secondary Material Indicator:	N
Sub-Part K Indicator:	Not reported
Commercial TSD Indicator:	No
Treatment Storage and Disposal Type:	Not reported
2018 GPRC Permit Baseline:	Not on the Baseline
2018 GPRC Renewals Baseline:	Not on the Baseline
Permit Renewals Workload Universe:	Not reported
Permit Workload Universe:	Not reported
Permit Progress Universe:	Not reported
Post-Closure Workload Universe:	Not reported
Closure Workload Universe:	Not reported
202 GPRC Corrective Action Baseline:	No
Corrective Action Workload Universe:	No
Subject to Corrective Action Universe:	No
Non-TSDs Where RCRA CA has Been Imposed Universe:	No
TSDs Potentially Subject to CA Under 3004 (u)/(v) Universe:	No
TSDs Only Subject to CA under Discretionary Auth Universe:	No
Corrective Action Priority Ranking:	No NCAPS ranking
Environmental Control Indicator:	No
Institutional Control Indicator:	No
Human Exposure Controls Indicator:	N/A
Groundwater Controls Indicator:	N/A
Operating TSD Universe:	Not reported
Full Enforcement Universe:	Not reported
Significant Non-Complier Universe:	No
Unaddressed Significant Non-Complier Universe:	No
Addressed Significant Non-Complier Universe:	No
Significant Non-Complier With a Compliance Schedule Universe:	No

Map ID
Direction
Distance
Elevation

MAP FINDINGS

Site

Database(s)

EDR ID Number
EPA ID Number

OK AUTO COLLISION CENTER INC (Continued)

1024866238

Financial Assurance Required: Not reported
Handler Date of Last Change: 2018-09-07 19:37:49.0
Recognized Trader-Importer: No
Recognized Trader-Exporter: No
Importer of Spent Lead Acid Batteries: No
Exporter of Spent Lead Acid Batteries: No
Recycler Activity Without Storage: No
Manifest Broker: No
Sub-Part P Indicator: No

Handler - Owner Operator:

Owner/Operator Indicator: Operator
Owner/Operator Name: LINDA LAU
Legal Status: Other
Date Became Current: Not reported
Date Ended Current: Not reported
Owner/Operator Address: 2558 LEE AVE
Owner/Operator City,State,Zip: SOUTH EL MONTE, CA 91733
Owner/Operator Telephone: 323-868-9988
Owner/Operator Telephone Ext: Not reported
Owner/Operator Fax: Not reported
Owner/Operator Email: Not reported

Owner/Operator Indicator: Owner
Owner/Operator Name: OK AUTO COLLISION CENTER INC
Legal Status: Other
Date Became Current: Not reported
Date Ended Current: Not reported
Owner/Operator Address: 2558 LEE AVE
Owner/Operator City,State,Zip: SOUTH EL MONTE, CA 91733
Owner/Operator Telephone: 626-448-8659
Owner/Operator Telephone Ext: Not reported
Owner/Operator Fax: Not reported
Owner/Operator Email: Not reported

Historic Generators:

Receive Date: 2018-04-09 00:00:00.0
Handler Name: OK AUTO COLLISION CENTER INC
Federal Waste Generator Description: Not a generator, verified
State District Owner: Not reported
Large Quantity Handler of Universal Waste: No
Recognized Trader Importer: No
Recognized Trader Exporter: No
Spent Lead Acid Battery Importer: No
Spent Lead Acid Battery Exporter: No
Current Record: Yes
Non Storage Recycler Activity: Not reported
Electronic Manifest Broker: Not reported

List of NAICS Codes and Descriptions:

NAICS Code: 811121
NAICS Description: AUTOMOTIVE BODY, PAINT, AND INTERIOR REPAIR AND MAINTENANCE

Facility Has Received Notices of Violations:

Map ID
 Direction
 Distance
 Elevation

MAP FINDINGS

Site

Database(s)

EDR ID Number
 EPA ID Number

OK AUTO COLLISION CENTER INC (Continued)

1024866238

Violations: No Violations Found

Evaluation Action Summary:
 Evaluations: No Evaluations Found

V142
WSW
1/8-1/4
0.171 mi.
904 ft.

HARMONY METAL POLISHING
2510 LEE AVE
SOUTH EL MONTE, CA 91733

WIP S106765662
N/A

Site 2 of 10 in cluster V

Relative:
Lower
Actual:
236 ft.

WIP:
 Name: HARMONY METAL POLISHING
 Address: 2510 Lee Ave
 City,State,Zip: SOUTH EL MONTE, CA 91733
 Region: 4
 File Number: 107.1010
File Status: Historical
 Staff: KELLIOTT
 Facility Suite: Not reported

V143
WSW
1/8-1/4
0.171 mi.
904 ft.

HARMONY METAL FINISHING
2510 LEE AVE
EL MONTE, CA 91733

RCRA-SQG 1000301905
FINDS CAD009635764
ECHO

Site 3 of 10 in cluster V

Relative:
Lower
Actual:
236 ft.

RCRA-SQG:
 Date Form Received by Agency: 1986-01-16 00:00:00.0
 Handler Name: HARMONY METAL FINISHING
 Handler Address: 2510 LEE AVE
 Handler City,State,Zip: EL MONTE, CA 91733
 EPA ID: CAD009635764
 Contact Name: ENVIRONMENTAL MANAGER
 Contact Address: 2510 LEE AVE
 Contact City,State,Zip: EL MONTE, CA 91733
 Contact Telephone: 818-442-0242
 Contact Fax: Not reported
 Contact Email: Not reported
 Contact Title: Not reported
 EPA Region: 09
 Land Type: Other
 Federal Waste Generator Description: Small Quantity Generator
 Non-Notifier: Not reported
 Biennial Report Cycle: Not reported
 Accessibility: Not reported
 Active Site Indicator: Handler Activities
 State District Owner: CA
 State District: 3
 Mailing Address: 2510 NORTH LEE
 Mailing City,State,Zip: SO EL MONTE, CA 91733
 Owner Name: JAMES WELCHER
 Owner Type: Private
 Operator Name: NOT REQUIRED
 Operator Type: Private

Map ID
 Direction
 Distance
 Elevation

MAP FINDINGS

Site

Database(s)

EDR ID Number
 EPA ID Number

HARMONY METAL FINISHING (Continued)

1000301905

Short-Term Generator Activity:	No
Importer Activity:	No
Mixed Waste Generator:	No
Transporter Activity:	No
Transfer Facility Activity:	No
Recycler Activity with Storage:	No
Small Quantity On-Site Burner Exemption:	No
Smelting Melting and Refining Furnace Exemption:	No
Underground Injection Control:	No
Off-Site Waste Receipt:	No
Universal Waste Indicator:	No
Universal Waste Destination Facility:	No
Federal Universal Waste:	No
Active Site Fed-Reg Treatment Storage and Disposal Facility:	Not reported
Active Site Converter Treatment storage and Disposal Facility:	Not reported
Active Site State-Reg Treatment Storage and Disposal Facility:	Not reported
Active Site State-Reg Handler:	---
Federal Facility Indicator:	Not reported
Hazardous Secondary Material Indicator:	NN
Sub-Part K Indicator:	Not reported
Commercial TSD Indicator:	No
Treatment Storage and Disposal Type:	Not reported
2018 GPRA Permit Baseline:	Not on the Baseline
2018 GPRA Renewals Baseline:	Not on the Baseline
Permit Renewals Workload Universe:	Not reported
Permit Workload Universe:	Not reported
Permit Progress Universe:	Not reported
Post-Closure Workload Universe:	Not reported
Closure Workload Universe:	Not reported
202 GPRA Corrective Action Baseline:	No
Corrective Action Workload Universe:	No
Subject to Corrective Action Universe:	No
Non-TSDFs Where RCRA CA has Been Imposed Universe:	No
TSDFs Potentially Subject to CA Under 3004 (u)/(v) Universe:	No
TSDFs Only Subject to CA under Discretionary Auth Universe:	No
Corrective Action Priority Ranking:	No NCAPS ranking
Environmental Control Indicator:	No
Institutional Control Indicator:	No
Human Exposure Controls Indicator:	N/A
Groundwater Controls Indicator:	N/A
Operating TSDF Universe:	Not reported
Full Enforcement Universe:	Not reported
Significant Non-Complier Universe:	No
Unaddressed Significant Non-Complier Universe:	No
Addressed Significant Non-Complier Universe:	No
Significant Non-Complier With a Compliance Schedule Universe:	No
Financial Assurance Required:	Not reported
Handler Date of Last Change:	2002-06-27 03:23:14.0
Recognized Trader-Importer:	No
Recognized Trader-Exporter:	No
Importer of Spent Lead Acid Batteries:	No
Exporter of Spent Lead Acid Batteries:	No
Recycler Activity Without Storage:	Not reported
Manifest Broker:	Not reported
Sub-Part P Indicator:	No

Map ID
Direction
Distance
Elevation

MAP FINDINGS

Site

Database(s)

EDR ID Number
EPA ID Number

HARMONY METAL FINISHING (Continued)

1000301905

Handler - Owner Operator:

Owner/Operator Indicator: Owner
Owner/Operator Name: JAMES WELCHER
Legal Status: Private
Date Became Current: Not reported
Date Ended Current: Not reported
Owner/Operator Address: NOT REQUIRED
Owner/Operator City,State,Zip: NOT REQUIRED, ME 99999
Owner/Operator Telephone: 415-555-1212
Owner/Operator Telephone Ext: Not reported
Owner/Operator Fax: Not reported
Owner/Operator Email: Not reported

Owner/Operator Indicator: Operator
Owner/Operator Name: NOT REQUIRED
Legal Status: Private
Date Became Current: Not reported
Date Ended Current: Not reported
Owner/Operator Address: NOT REQUIRED
Owner/Operator City,State,Zip: NOT REQUIRED, ME 99999
Owner/Operator Telephone: 415-555-1212
Owner/Operator Telephone Ext: Not reported
Owner/Operator Fax: Not reported
Owner/Operator Email: Not reported

Historic Generators:

Receive Date: 1986-01-16 00:00:00.0
Handler Name: HARMONY METAL FINISHING
Federal Waste Generator Description: Small Quantity Generator
State District Owner: CA
Large Quantity Handler of Universal Waste: No
Recognized Trader Importer: No
Recognized Trader Exporter: No
Spent Lead Acid Battery Importer: No
Spent Lead Acid Battery Exporter: No
Current Record: Yes
Non Storage Recycler Activity: Not reported
Electronic Manifest Broker: Not reported

List of NAICS Codes and Descriptions:

NAICS Code: 332813
NAICS Description: ELECTROPLATING, PLATING, POLISHING, ANODIZING, AND COLORING

Facility Has Received Notices of Violations:

Violations: No Violations Found

Evaluation Action Summary:

Evaluations: No Evaluations Found

FINDS:

Registry ID: 110002637503

Map ID
Direction
Distance
Elevation

MAP FINDINGS

Site

Database(s)

EDR ID Number
EPA ID Number

HARMONY METAL FINISHING (Continued)

1000301905

Click Here:

Environmental Interest/Information System:

RCRAInfo is a national information system that supports the Resource Conservation and Recovery Act (RCRA) program through the tracking of events and activities related to facilities that generate, transport, and treat, store, or dispose of hazardous waste. RCRAInfo allows RCRA program staff to track the notification, permit, compliance, and corrective action activities required under RCRA.

[Click this hyperlink](#) while viewing on your computer to access additional FINDS: detail in the EDR Site Report.

ECHO:

Envid: 1000301905
Registry ID: 110002637503
DFR URL: <http://echo.epa.gov/detailed-facility-report?fid=110002637503>
Name: HARMONY METAL FINISHING
Address: 2510 LEE AVE
City,State,Zip: EL MONTE, CA 91733

V144
West
1/8-1/4
0.172 mi.
909 ft.

**COATINGS RESOURCE CORP.
2552 LEE AVE
SOUTH EL MONTE, CA 91733**
Site 4 of 10 in cluster V

**CPS-SLIC S106484525
WIP N/A
CERS**

**Relative:
Lower
Actual:
237 ft.**

CPS-SLIC:
Name: COATINGS RESOURCE CORP.
Address: 2552 LEE AVE.
City,State,Zip: SOUTH EL MONTE, CA 91733
Region: STATE
Facility Status: Open - Inactive
Status Date: 01/29/2015
Global Id: SL603798709
Lead Agency: LOS ANGELES RWQCB (REGION 4)
Lead Agency Case Number: Not reported
Latitude: 34.055406
Longitude: -118.066308
Case Type: Cleanup Program Site
Case Worker: Not reported
Local Agency: Not reported
RB Case Number: 107.0102
File Location: Not reported
Potential Media Affected: Aquifer used for drinking water supply
Potential Contaminants of Concern: Not reported
Site History: Not reported

Click here to access the California GeoTracker records for this facility:

WIP:

Name: COATINGS RESOURCE CORP.
Address: 2552 Lee Ave
City,State,Zip: SOUTH EL MONTE, CA 91733
Region: 4
File Number: 107.0102
File Status: Active

Map ID
Direction
Distance
Elevation

MAP FINDINGS

Site

Database(s)

EDR ID Number
EPA ID Number

COATINGS RESOURCE CORP. (Continued)

S106484525

Staff: CORTEZ
Facility Suite: Not reported

CERS:

Name: COATINGS RESOURCE CORP.
Address: 2552 LEE AVE.
City,State,Zip: SOUTH EL MONTE, CA 91733
Site ID: 259206
CERS ID: SL603798709
CERS Description: Cleanup Program Site

V145
West
1/8-1/4
0.173 mi.
915 ft.

M - MACHINE
2516 LEE AVE
SOUTH EL MONTE, CA 91733
Site 5 of 10 in cluster V

WIP S106765749
N/A

Relative:
Lower
Actual:
236 ft.

WIP:
Name: M - MACHINE
Address: 2516 Lee Ave
City,State,Zip: SOUTH EL MONTE, CA 91733
Region: 4
File Number: 107.1157
File Status: Historical
Staff: KELLIOTT
Facility Suite: 1/2

W146
North
1/8-1/4
0.174 mi.
918 ft.

CO-OP BACKHOE
2710 N BRUIN AVE
SOUTH EL MONTE, CA 91733
Site 1 of 3 in cluster W

WIP S106766167
N/A

Relative:
Higher
Actual:
244 ft.

WIP:
Name: CO-OP BACKHOE
Address: 2710 N Bruin Ave
City,State,Zip: SOUTH EL MONTE, CA 91733
Region: 4
File Number: 107.1956
File Status: Historical
Staff: ACARLOS
Facility Suite: Not reported

V147
WSW
1/8-1/4
0.174 mi.
918 ft.

LORENZO AND SONS BOILER GASKET
2512 LEE AVE
SOUTH EL MONTE, CA 91733
Site 6 of 10 in cluster V

WIP S106765747
N/A

Relative:
Lower
Actual:
236 ft.

WIP:
Name: LORENZO AND SONS BOILER GASKET
Address: 2512 Lee Ave
City,State,Zip: SOUTH EL MONTE, CA 91733
Region: 4

Map ID
Direction
Distance
Elevation

MAP FINDINGS

Site

Database(s)

EDR ID Number
EPA ID Number

LORENZO AND SONS BOILER GASKET (Continued)

S106765747

File Number: 107.1154
File Status: Historical
Staff: KELLIOTT
Facility Suite: Not reported

N148
SW
1/8-1/4
0.174 mi.
920 ft.

CHAMP CORP
2425 TROY AVE
SOUTH EL MONTE, CA 91733

SWEEPS UST **S104913075**
LOS ANGELES CO. HMS **N/A**

Site 2 of 7 in cluster N

Relative:
Lower
Actual:
236 ft.

SWEEPS UST:
Name: CHAMP CORPORATION
Address: 2425 N TROY AVE
City: SOUTH EL MONTE
Status: Active
Comp Number: 9431
Number: 9
Board Of Equalization: 44-008142
Referral Date: 06-30-89
Action Date: Not reported
Created Date: 06-30-89
Owner Tank Id: Not reported
SWRCB Tank Id: 19-000-009431-000001
Tank Status: A
Capacity: Not reported
Active Date: 06-30-89
Tank Use: UNKNOWN
STG: W
Content: Not reported
Number Of Tanks: 2

Name: CHAMP CORPORATION
Address: 2425 N TROY AVE
City: SOUTH EL MONTE
Status: Active
Comp Number: 9431
Number: 9
Board Of Equalization: 44-008142
Referral Date: 06-30-89
Action Date: Not reported
Created Date: 06-30-89
Owner Tank Id: Not reported
SWRCB Tank Id: 19-000-009431-000002
Tank Status: A
Capacity: Not reported
Active Date: 06-30-89
Tank Use: UNKNOWN
STG: W
Content: Not reported
Number Of Tanks: Not reported

LOS ANGELES CO. HMS:

Name: CHAMP CORP
Address: 2425 TROY AVE
City,State,Zip: SOUTH EL MONTE, CA 91733
Region: LA

Map ID
Direction
Distance
Elevation

MAP FINDINGS

Site

Database(s)

EDR ID Number
EPA ID Number

CHAMP CORP (Continued)

S104913075

Permit Category: T
Facility Id: 009604-009431
Facility Type: 0
Facility Status: Removed
Area: 3U
Permit Number: 00000514T
Permit Status: Removed

P149 SE
1/8-1/4
0.175 mi.
925 ft.
AMERICAN GENERAL BUSINESS SYST
2430 CHICO AVE
SOUTH EL MONTE, CA 91733
Site 11 of 12 in cluster P

CPS-SLIC
WIP
CERS
S106484637
N/A

Relative:
Higher
Actual:
243 ft.

CPS-SLIC:
Name: AMERICAN GENERAL BUSINESS SYST
Address: 2430 CHICO AVE.
City,State,Zip: SOUTH EL MONTE, CA 91733
Region: STATE
Facility Status: Open - Inactive
Status Date: 10/29/2014
Global Id: SL603798828
Lead Agency: LOS ANGELES RWQCB (REGION 4)
Lead Agency Case Number: Not reported
Latitude: 34.0562509015367
Longitude: -118.059771700733
Case Type: Cleanup Program Site
Case Worker: GJH
Local Agency: Not reported
RB Case Number: 107.2175
File Location: Not reported
Potential Media Affected: Aquifer used for drinking water supply
Potential Contaminants of Concern: Not reported
Site History: Not reported

Click here to access the California GeoTracker records for this facility:

WIP:

Name: AMERICAN GENERAL BUSINESS SYST
Address: 2430 Chico Ave
City,State,Zip: SOUTH EL MONTE, CA 91733
Region: 4
File Number: 107.2175
File Status: Active
Staff: REHE
Facility Suite: Not reported

CERS:

Name: AMERICAN GENERAL BUSINESS SYST
Address: 2430 CHICO AVE.
City,State,Zip: SOUTH EL MONTE, CA 91733
Site ID: 216638
CERS ID: SL603798828
CERS Description: Cleanup Program Site

Affiliation:

Affiliation Type Desc: Regional Board Caseworker

Map ID
Direction
Distance
Elevation

MAP FINDINGS

Site

Database(s)

EDR ID Number
EPA ID Number

AMERICAN GENERAL BUSINESS SYST (Continued)

S106484637

Entity Name: JEFFREY HU - LOS ANGELES RWQCB (REGION 4)
Entity Title: Not reported
Affiliation Address: 320 W. 4TH ST., SUITE 200
Affiliation City: LOS ANGELES
Affiliation State: CA
Affiliation Country: Not reported
Affiliation Zip: Not reported
Affiliation Phone: Not reported

P150
ESE
1/8-1/4
0.176 mi.
930 ft.

PRIME ENGINEERING
9640 KLINGERMAN ST
SOUTH EL MONTE, CA 91733
Site 12 of 12 in cluster P

CPS-SLIC **S106484610**
WIP **N/A**
CERS

Relative:
Higher
Actual:
245 ft.

CPS-SLIC:
Name: PRIME ENGINEERING
Address: 9640 KLINGERMAN ST.
City,State,Zip: SOUTH EL MONTE, CA 91733
Region: STATE
Facility Status: Completed - Case Closed
Status Date: 09/29/1997
Global Id: SL603798800
Lead Agency: LOS ANGELES RWQCB (REGION 4)
Lead Agency Case Number: Not reported
Latitude: 34.05552
Longitude: -118.058057
Case Type: Cleanup Program Site
Case Worker: Not reported
Local Agency: Not reported
RB Case Number: 107.1387
File Location: Not reported
Potential Media Affected: Aquifer used for drinking water supply
Potential Contaminants of Concern: Not reported
Site History: Not reported

Click here to access the California GeoTracker records for this facility:

WIP:

Name: PRIME ENGINEERING
Address: 9640 Klingerman St
City,State,Zip: SOUTH EL MONTE, CA 91733
Region: 4
File Number: 107.1387
File Status: Historical
Staff: CORTEZ
Facility Suite: Not reported

CERS:

Name: PRIME ENGINEERING
Address: 9640 KLINGERMAN ST.
City,State,Zip: SOUTH EL MONTE, CA 91733
Site ID: 225506
CERS ID: SL603798800
CERS Description: Cleanup Program Site

Map ID
 Direction
 Distance
 Elevation

MAP FINDINGS

Site

Database(s)

EDR ID Number
 EPA ID Number

X151
WSW
1/8-1/4
0.177 mi.
937 ft.

DIAL ONE BUY-RITE TRMITE CNTRL
2502 LEE AVE
SOUTH EL MONTE, CA 91733

WIP S106765414
N/A

Site 1 of 14 in cluster X

Relative:
Lower

WIP:
 Name: DIAL ONE BUY-RITE TRMITE CNTRL
 Address: 2502 Lee Ave
 City,State,Zip: SOUTH EL MONTE, CA 91733
 Region: 4
 File Number: 107.0638
File Status: Historical
 Staff: KELLIOTT
 Facility Suite: Not reported

Actual:
236 ft.

V152
West
1/8-1/4
0.178 mi.
939 ft.

DAY-GLO COLOR CORP
2552 N LEE AVE
SOUTH EL MONTE, CA 91733

RCRA-SQG 1000138891
EMI CAD000043158
LOS ANGELES CO. HMS

Site 7 of 10 in cluster V

Relative:
Lower

RCRA-SQG:
 Date Form Received by Agency: 1996-09-01 00:00:00.0
 Handler Name: DAY-GLO COLOR CORP
 Handler Address: 2552 N LEE AVE
 Handler City,State,Zip: SOUTH EL MONTE, CA 91733
 EPA ID: CAD000043158
 Contact Name: Not reported
 Contact Address: Not reported
 Contact City,State,Zip: Not reported
 Contact Telephone: Not reported
 Contact Fax: Not reported
 Contact Email: Not reported
 Contact Title: Not reported
 EPA Region: 09
 Land Type: Not reported
 Federal Waste Generator Description: Small Quantity Generator
 Non-Notifier: Not reported
 Biennial Report Cycle: Not reported
 Accessibility: Not reported
 Active Site Indicator: Handler Activities
 State District Owner: CA
 State District: 3
 Mailing Address: 2552 N. LEE AVENUE
 Mailing City,State,Zip: SOUTH EL MONTE, CA 91733
 Owner Name: Not reported
 Owner Type: Not reported
 Operator Name: DAY-GLO COLOR CORP.
 Operator Type: Private
 Short-Term Generator Activity: No
 Importer Activity: No
 Mixed Waste Generator: No
 Transporter Activity: No
 Transfer Facility Activity: No
 Recycler Activity with Storage: No
 Small Quantity On-Site Burner Exemption: No
 Smelting Melting and Refining Furnace Exemption: No
 Underground Injection Control: No
 Off-Site Waste Receipt: No

Actual:
236 ft.

Map ID
 Direction
 Distance
 Elevation

MAP FINDINGS

Site

Database(s)

EDR ID Number
 EPA ID Number

DAY-GLO COLOR CORP (Continued)

1000138891

Universal Waste Indicator:	No
Universal Waste Destination Facility:	No
Federal Universal Waste:	No
Active Site Fed-Reg Treatment Storage and Disposal Facility:	Not reported
Active Site Converter Treatment storage and Disposal Facility:	Not reported
Active Site State-Reg Treatment Storage and Disposal Facility:	Not reported
Active Site State-Reg Handler:	---
Federal Facility Indicator:	Not reported
Hazardous Secondary Material Indicator:	NN
Sub-Part K Indicator:	Not reported
Commercial TSD Indicator:	No
Treatment Storage and Disposal Type:	Not reported
2018 GPRA Permit Baseline:	Not on the Baseline
2018 GPRA Renewals Baseline:	Not on the Baseline
Permit Renewals Workload Universe:	Not reported
Permit Workload Universe:	Not reported
Permit Progress Universe:	Not reported
Post-Closure Workload Universe:	Not reported
Closure Workload Universe:	Not reported
202 GPRA Corrective Action Baseline:	No
Corrective Action Workload Universe:	No
Subject to Corrective Action Universe:	No
Non-TSDFs Where RCRA CA has Been Imposed Universe:	No
TSDFs Potentially Subject to CA Under 3004 (u)/(v) Universe:	No
TSDFs Only Subject to CA under Discretionary Auth Universe:	No
Corrective Action Priority Ranking:	No NCAPS ranking
Environmental Control Indicator:	No
Institutional Control Indicator:	No
Human Exposure Controls Indicator:	N/A
Groundwater Controls Indicator:	N/A
Operating TSDF Universe:	Not reported
Full Enforcement Universe:	Not reported
Significant Non-Complier Universe:	No
Unaddressed Significant Non-Complier Universe:	No
Addressed Significant Non-Complier Universe:	No
Significant Non-Complier With a Compliance Schedule Universe:	No
Financial Assurance Required:	Not reported
Handler Date of Last Change:	2002-06-27 03:22:13.0
Recognized Trader-Importer:	No
Recognized Trader-Exporter:	No
Importer of Spent Lead Acid Batteries:	No
Exporter of Spent Lead Acid Batteries:	No
Recycler Activity Without Storage:	Not reported
Manifest Broker:	Not reported
Sub-Part P Indicator:	No

Handler - Owner Operator:

Owner/Operator Indicator:	Owner
Owner/Operator Name:	DAY-GLO COLOR CORP.
Legal Status:	Private
Date Became Current:	Not reported
Date Ended Current:	Not reported
Owner/Operator Address:	2552 N. LEE AVENUE
Owner/Operator City,State,Zip:	SOUTH EL MONTE, CA 91733
Owner/Operator Telephone:	213-283-7561
Owner/Operator Telephone Ext:	Not reported

Map ID
Direction
Distance
Elevation

MAP FINDINGS

Site

Database(s)

EDR ID Number
EPA ID Number

DAY-GLO COLOR CORP (Continued)

1000138891

Owner/Operator Fax: Not reported
Owner/Operator Email: Not reported

Owner/Operator Indicator: Operator
Owner/Operator Name: DAY-GLO COLOR CORP.
Legal Status: Private
Date Became Current: Not reported
Date Ended Current: Not reported
Owner/Operator Address: 2552 N. LEE AVENUE
Owner/Operator City,State,Zip: CITY NOT REPORTED, CA 99999
Owner/Operator Telephone: 213-283-7561
Owner/Operator Telephone Ext: Not reported
Owner/Operator Fax: Not reported
Owner/Operator Email: Not reported

Historic Generators:

Receive Date: 1996-09-01 00:00:00.0
Handler Name: DAY-GLO COLOR CORP
Federal Waste Generator Description: Small Quantity Generator
State District Owner: CA
Large Quantity Handler of Universal Waste: No
Recognized Trader Importer: No
Recognized Trader Exporter: No
Spent Lead Acid Battery Importer: No
Spent Lead Acid Battery Exporter: No
Current Record: Yes
Non Storage Recycler Activity: Not reported
Electronic Manifest Broker: Not reported

Receive Date: 1980-08-01 00:00:00.0
Handler Name: DAY-GLO COLOR CORP
Federal Waste Generator Description: Large Quantity Generator
State District Owner: CA
Large Quantity Handler of Universal Waste: No
Recognized Trader Importer: No
Recognized Trader Exporter: No
Spent Lead Acid Battery Importer: No
Spent Lead Acid Battery Exporter: No
Current Record: No
Non Storage Recycler Activity: Not reported
Electronic Manifest Broker: Not reported

List of NAICS Codes and Descriptions:

NAICS Code: 32551
NAICS Description: PAINT AND COATING MANUFACTURING

NAICS Code: 32591
NAICS Description: PRINTING INK MANUFACTURING

Facility Has Received Notices of Violation:

Found Violation: No
Agency Which Determined Violation: Not reported
Violation Short Description: Not reported
Date Violation was Determined: Not reported
Actual Return to Compliance Date: Not reported
Return to Compliance Qualifier: Not reported

Map ID
Direction
Distance
Elevation

MAP FINDINGS

Site

Database(s)

EDR ID Number
EPA ID Number

DAY-GLO COLOR CORP (Continued)

1000138891

Violation Responsible Agency: Not reported
Scheduled Compliance Date: Not reported
Enforcement Identifier: Not reported
Date of Enforcement Action: Not reported
Enforcement Responsible Agency: Not reported
Enforcement Docket Number: Not reported
Enforcement Attorney: Not reported
Corrective Action Component: Not reported
Appeal Initiated Date: Not reported
Appeal Resolution Date: Not reported
Disposition Status Date: Not reported
Disposition Status: Not reported
Disposition Status Description: Not reported
Consent/Final Order Sequence Number: Not reported
Consent/Final Order Respondent Name: Not reported
Consent/Final Order Lead Agency: Not reported
Enforcement Type: Not reported
Enforcement Responsible Person: Not reported
Enforcement Responsible Sub-Organization: Not reported
SEP Sequence Number: Not reported
SEP Expenditure Amount: Not reported
SEP Scheduled Completion Date: Not reported
SEP Actual Date: Not reported
SEP Defaulted Date: Not reported
SEP Type: Not reported
SEP Type Description: Not reported
Proposed Amount: Not reported
Final Monetary Amount: Not reported
Paid Amount: Not reported
Final Count: Not reported
Final Amount: Not reported

Evaluation Action Summary:

Evaluation Date: 1999-09-27 00:00:00.0
Evaluation Responsible Agency: EPA
Found Violation: No
Evaluation Type Description: COMPLIANCE EVALUATION INSPECTION ON-SITE
Evaluation Responsible Person Identifier: R9EPA
Evaluation Responsible Sub-Organization: Not reported
Actual Return to Compliance Date: Not reported
Scheduled Compliance Date: Not reported
Date of Request: Not reported
Date Response Received: Not reported
Request Agency: Not reported
Former Citation: Not reported

EMI:

Name: COATINGS RESOURCE CORP
Address: 2552 N LEE
City,State,Zip: SOUTH EL MONTE, CA 91733
Year: 1990
County Code: 19
Air Basin: SC
Facility ID: 53081
Air District Name: SC

Map ID
 Direction
 Distance
 Elevation

MAP FINDINGS

Site

Database(s)

EDR ID Number
 EPA ID Number

DAY-GLO COLOR CORP (Continued)

1000138891

SIC Code: 2851
 Air District Name: SOUTH COAST AQMD
 Community Health Air Pollution Info System: Not reported
 Consolidated Emission Reporting Rule: Not reported
 Total Organic Hydrocarbon Gases Tons/Yr: 0
 Reactive Organic Gases Tons/Yr: 0
 Carbon Monoxide Emissions Tons/Yr: 0
 NOX - Oxides of Nitrogen Tons/Yr: 0
 SOX - Oxides of Sulphur Tons/Yr: 0
 Particulate Matter Tons/Yr: 0
 Part. Matter 10 Micrometers and Smllr Tons/Yr:0

LOS ANGELES CO. HMS:

Name: DAY-GLO COLOR CORP
 Address: 2552 LEE AVE
 City,State,Zip: SOUTH EL MONTE, CA 91733
 Region: LA
 Permit Category: I
 Facility Id: 000565-I00568
 Facility Type: 01
 Facility Status: Closed
 Area: 3U
 Permit Number: 000009283
 Permit Status: Closed

**N153
 SW
 1/8-1/4
 0.180 mi.
 949 ft.**

**BROADWAY PLASTIC CORP
 2423 TROY AVE
 S EL MONTE, CA 91733
 Site 3 of 7 in cluster N**

**CERS HAZ WASTE S118234722
 HAZNET N/A
 CERS
 HWTS**

**Relative:
 Lower
 Actual:
 236 ft.**

CERS HAZ WASTE:
 Name: SOUTH ALLIANCE INDUSTRIAL MACHINE
 Address: 2423 TROY AVE
 City,State,Zip: SOUTH EL MONTE, CA 91733
 Site ID: 571277
 CERS ID: 10282567
 CERS Description: Hazardous Waste Generator

HAZNET:

Name: BROADWAY PLASTIC CORP
 Address: 2423 TROY AVE
 Address 2: Not reported
 City,State,Zip: S EL MONTE, CA 91733
 Contact: JASON WANG
 Telephone: 6266605500
 Mailing Name: Not reported
 Mailing Address: 2423 TROY AVE

Year: 2016
 Gepaid: CAL000392160
 TSD EPA ID: AZR000506980
 CA Waste Code: 352 - Other organic solids
 Disposal Method: -
 Tons: 33.712
 Year: 2016

Map ID
Direction
Distance
Elevation

MAP FINDINGS

Site

Database(s)

EDR ID Number
EPA ID Number

BROADWAY PLASTIC CORP (Continued)

S118234722

Gepaid:	CAL000392160
TSD EPA ID:	NVT330010000
CA Waste Code:	141 - Off-specification, aged or surplus inorganics
Disposal Method:	H039 - Other Recovery Of Reclamation For Reuse Including Acid Regeneration, Organics Recovery Ect
Tons:	0.00417
Year:	2016
Gepaid:	CAL000392160
TSD EPA ID:	CAD028409019
CA Waste Code:	141 - Off-specification, aged or surplus inorganics
Disposal Method:	H141 - Storage, Bulking, And/Or Transfer Off Site--No Treatment/Reovery (H010-H129) Or (H131-H135)
Tons:	0.2085
Year:	2016
Gepaid:	CAL000392160
TSD EPA ID:	CAD008488025
CA Waste Code:	123 - Unspecified alkaline solution
Disposal Method:	H039 - Other Recovery Of Reclamation For Reuse Including Acid Regeneration, Organics Recovery Ect
Tons:	0.22101
Year:	2016
Gepaid:	CAL000392160
TSD EPA ID:	NVT330010000
CA Waste Code:	181 - Other inorganic solid waste
Disposal Method:	H132 - Landfill Or Surface Impoundment That Will Be Closed As Landfill(To Include On-Site Treatment And/Or Stabilization)
Tons:	274.7528
Year:	2016
Gepaid:	CAL000392160
TSD EPA ID:	AZR000515924
CA Waste Code:	223 - Unspecified oil-containing waste
Disposal Method:	H141 - Storage, Bulking, And/Or Transfer Off Site--No Treatment/Reovery (H010-H129) Or (H131-H135)
Tons:	0.22101
Year:	2016
Gepaid:	CAL000392160
TSD EPA ID:	AZR000501510
CA Waste Code:	352 - Other organic solids
Disposal Method:	H141 - Storage, Bulking, And/Or Transfer Off Site--No Treatment/Reovery (H010-H129) Or (H131-H135)
Tons:	2
Year:	2016
Gepaid:	CAL000392160
TSD EPA ID:	AZR000515924
CA Waste Code:	135 - Unspecified aqueous solution
Disposal Method:	H141 - Storage, Bulking, And/Or Transfer Off Site--No Treatment/Reovery (H010-H129) Or (H131-H135)
Tons:	0.084
Year:	2016
Gepaid:	CAL000392160

Map ID
Direction
Distance
Elevation

MAP FINDINGS

Site

Database(s)

EDR ID Number
EPA ID Number

BROADWAY PLASTIC CORP (Continued)

S118234722

TSD EPA ID: Not reported
CA Waste Code: 352 - Other organic solids
Disposal Method: H141 - Storage, Bulking, And/Or Transfer Off Site--No Treatment/Reovery (H010-H129) Or (H131-H135)
Tons: 1.35

Year: 2016
Gepaid: CAL000392160
TSD EPA ID: Not reported
CA Waste Code: 181 - Other inorganic solid waste
Disposal Method: H141 - Storage, Bulking, And/Or Transfer Off Site--No Treatment/Reovery (H010-H129) Or (H131-H135)
Tons: 0.10425

[Click this hyperlink](#) while viewing on your computer to access 3 additional CA HAZNET: record(s) in the EDR Site Report.

Additional Info:

Year: 2014
Gen EPA ID: CAL000392160

Shipment Date: 20141210
Creation Date: 6/25/2015 22:16:11
Receipt Date: 20141223
Manifest ID: 002506638GBF
Trans EPA ID: CAL000224539
Trans Name: FRS ENVIRONMENTAL INC
Trans 2 EPA ID: Not reported
Trans 2 Name: Not reported
TSD EPA ID: CAD008252405
Trans Name: PACIFIC RESOURCE RECOVERY
TSD EPA Alt ID: Not reported
TSD EPA Alt Name: Not reported
Waste Code Description: 352 - Other organic solids
RCRA Code: D001
Meth Code: H141 - Storage, Bulking, And/Or Transfer Off Site--No Treatment/Reovery (H010-H129) Or (H131-H135)

Quantity Tons: 0.04
Waste Quantity: 80
Quantity Unit: P
Additional Code 1: Not reported
Additional Code 2: Not reported
Additional Code 3: Not reported
Additional Code 4: Not reported
Additional Code 5: Not reported

Shipment Date: 20140306
Creation Date: 7/24/2014 22:15:15
Receipt Date: 20140310
Manifest ID: 012379116JJK
Trans EPA ID: CAR000188201
Trans Name: ENVIRONMENTAL RECOVERY SERVICES INC
Trans 2 EPA ID: CAR000189928
Trans 2 Name: NV TRANSPORT
TSD EPA ID: NVT330010000
Trans Name: US ECOLOGY

Map ID
Direction
Distance
Elevation

MAP FINDINGS

Site

Database(s)

EDR ID Number
EPA ID Number

BROADWAY PLASTIC CORP (Continued)

S118234722

TSDF Alt EPA ID:	Not reported
TSDF Alt Name:	Not reported
Waste Code Description:	135 - Unspecified aqueous solution
RCRA Code:	Not reported
Meth Code:	H039 - Other Recovery Of Reclamation For Reuse Including Acid Regeneration, Organics Recovery Ect
Quantity Tons:	2.31
Waste Quantity:	550
Quantity Unit:	G
Additional Code 1:	Not reported
Additional Code 2:	Not reported
Additional Code 3:	Not reported
Additional Code 4:	Not reported
Additional Code 5:	Not reported
Shipment Date:	20140306
Creation Date:	7/24/2014 22:15:15
Receipt Date:	20140310
Manifest ID:	012379116JJK
Trans EPA ID:	CAR000188201
Trans Name:	ENVIRONMENTAL RECOVERY SERVICES INC
Trans 2 EPA ID:	CAR000189928
Trans 2 Name:	NV TRANSPORT
TSDF EPA ID:	NVT330010000
Trans Name:	US ECOLOGY
TSDF Alt EPA ID:	Not reported
TSDF Alt Name:	Not reported
Waste Code Description:	352 - Other organic solids
RCRA Code:	Not reported
Meth Code:	H132 - Landfill Or Surface Impoundment That Will Be Closed As Landfill(To Include On-Site Treatment And/Or Stabilization)
Quantity Tons:	0.6
Waste Quantity:	1200
Quantity Unit:	P
Additional Code 1:	Not reported
Additional Code 2:	Not reported
Additional Code 3:	Not reported
Additional Code 4:	Not reported
Additional Code 5:	Not reported
Shipment Date:	20140306
Creation Date:	7/24/2014 22:15:15
Receipt Date:	20140310
Manifest ID:	012379116JJK
Trans EPA ID:	CAR000188201
Trans Name:	ENVIRONMENTAL RECOVERY SERVICES INC
Trans 2 EPA ID:	CAR000189928
Trans 2 Name:	NV TRANSPORT
TSDF EPA ID:	NVT330010000
Trans Name:	US ECOLOGY
TSDF Alt EPA ID:	Not reported
TSDF Alt Name:	Not reported
Waste Code Description:	135 - Unspecified aqueous solution
RCRA Code:	Not reported
Meth Code:	H039 - Other Recovery Of Reclamation For Reuse Including Acid Regeneration, Organics Recovery Ect
Quantity Tons:	3.045

Map ID
Direction
Distance
Elevation

MAP FINDINGS

Site

Database(s)

EDR ID Number
EPA ID Number

BROADWAY PLASTIC CORP (Continued)

S118234722

Waste Quantity: 725
Quantity Unit: G
Additional Code 1: Not reported
Additional Code 2: Not reported
Additional Code 3: Not reported
Additional Code 4: Not reported
Additional Code 5: Not reported

CERS:

Name: SOUTH ALLIANCE INDUSTRIAL MACHINE
Address: 2423 TROY AVE
City,State,Zip: SOUTH EL MONTE, CA 91733
Site ID: 571277
CERS ID: 10282567
CERS Description: Chemical Storage Facilities

Violations:

Site ID: 571277
Site Name: South Alliance Industrial Machine
Violation Date: 04-05-2016
Citation: HSC 6.5 Multiple Sections - California Health and Safety Code, Chapter 6.5, Section(s) Multiple Sections
Violation Description: Haz Waste Generator Program - Operations/Maintenance - General
Violation Notes: Returned to compliance on 09/19/2016. OBSERVATION: Sixteen empty 55-gal steel drums labeled as flammable were found on the east side of the building. CORRECTIVE ACTION: Each empty container larger than 5 gallons that previously held a hazardous material must be marked with the date it was emptied and be shipped for recycling, reconditioning, or reclamation of its scrap value G or managed on site in such a manner G within one year of being emptied. 22CCR 11 66261.7
Violation Division: Los Angeles County Fire Department
Violation Program: HW
Violation Source: CERS

Site ID: 571277
Site Name: South Alliance Industrial Machine
Violation Date: 04-05-2016
Citation: 22 CCR 12 66262.34(f) - California Code of Regulations, Title 22, Chapter 12, Section(s) 66262.34(f)
Violation Description: Failure to properly label hazardous waste accumulation containers with the following requirements: "Hazardous Waste", name and address of the generator, physical and chemical characteristics of the Hazardous Waste, and starting accumulation date.
Violation Notes: Returned to compliance on 09/19/2016. OBSERVATION: At least 12 drums, which contain corrosive and oily liquids that were removed from the process of emptying other containers, did not have labels. All hazardous waste containers shall be marked with the following information: 1) the words G Hazardous WasteG ; 2) name and address of generator; 3) hazardous properties; 4) physical state; 5) composition (contents); 6) accumulation start date. CORRECTIVE ACTION: Immediately label these containers and ensure that all hazardous waste containers are marked with all the required information.
Violation Division: Los Angeles County Fire Department
Violation Program: HW
Violation Source: CERS

Site ID: 571277

Map ID
Direction
Distance
Elevation

MAP FINDINGS

Site

Database(s)

EDR ID Number
EPA ID Number

BROADWAY PLASTIC CORP (Continued)

S118234722

Site Name: South Alliance Industrial Machine
Violation Date: 04-05-2016
Citation: 40 CFR 1 262.34(d)(5)(iii) - U.S. Code of Federal Regulations, Title 40, Chapter 1, Section(s) 262.34(d)(5)(iii)
Violation Description: Failure to ensure employees are familiar with the handling and compliance of hazardous waste regulations and emergency response.
Violation Notes: Returned to compliance on 09/19/2016. OBSERVATION: At the time of inspection, it could not be demonstrated (not necessarily documented) that employees who handle hazardous waste were properly trained. Lack of proper training resulted in a chemical explosion and injury to one such employee. The generator must ensure that all employees who handle hazardous waste are thoroughly familiar with proper waste handling and emergency procedures. CORRECTIVE ACTION: Immediately provide training to all employees who handle hazardous waste and submit a copy of the training records to the CUPA 30 days from now.
Violation Division: Los Angeles County Fire Department
Violation Program: HW
Violation Source: CERS

Site ID: 571277
Site Name: South Alliance Industrial Machine
Violation Date: 04-05-2016
Citation: HSC 6.95 25508.1(f) - California Health and Safety Code, Chapter 6.95, Section(s) 25508.1(f)
Violation Description: Failure to electronically update the business plan within 30 days of a substantial change.
Violation Notes: Returned to compliance on 09/19/2016. OBSERVATION: The business plan has not been updated and submitted to the CUPA within 30 days of substantial changes in operations. Facility did not previously accumulate and/or dispose of hazardous wastes. CORRECTIVE ACTION: Review, revise, and certify the business plan electronically in the California Environmental Reporting System (CERS).
Violation Division: Los Angeles County Fire Department
Violation Program: HMRRP
Violation Source: CERS

Site ID: 571277
Site Name: South Alliance Industrial Machine
Violation Date: 04-05-2016
Citation: 22 CCR 12 66262.40(c) - California Code of Regulations, Title 22, Chapter 12, Section(s) 66262.40(c)
Violation Description: Failure to determine if the waste generated is a hazardous waste and to maintain analysis results for three years.
Violation Notes: Returned to compliance on 09/19/2016. OBSERVATION: Approximately twelve 55-gal drums containing mixed residual liquid wastes from containers being handled in the facility. Any person who generates a waste shall determine if the waste is a hazardous waste. CORRECTIVE ACTION: Immediately make a hazardous waste determination for the potentially corrosive, toxic, and/or flammable, and manage it according to the Title 22 hazardous waste regulations. Submit a statement and supporting documentation explaining how this waste was managed 30 days from now.
Violation Division: Los Angeles County Fire Department
Violation Program: HW
Violation Source: CERS

Site ID: 571277

Map ID
Direction
Distance
Elevation

MAP FINDINGS

Site

Database(s)

EDR ID Number
EPA ID Number

BROADWAY PLASTIC CORP (Continued)

S118234722

Site Name: South Alliance Industrial Machine
Violation Date: 04-05-2016
Citation: HSC 6.95 25508.1(a)-(e) - California Health and Safety Code, Chapter 6.95, Section(s) 25508.1(a)-(e)
Violation Description: Failure to electronically update business plan within 30 days of any one of the following events: A 100 percent or more increase in the quantity of a previously disclosed material. Any handling of a previously undisclosed hazardous materials at or above reportable quantities. A change of business address, business ownership, or business name.
Violation Notes: Returned to compliance on 09/19/2016. OBSERVATION: The business plan has not been updated and submitted to this department within 30 days of handling a previously undisclosed hazardous material. CORRECTIVE ACTION: Review, revise, and certify the business plan electronically in the California Environmental Reporting System (CERS).
Violation Division: Los Angeles County Fire Department
Violation Program: HMRRP
Violation Source: CERS

Site ID: 571277
Site Name: South Alliance Industrial Machine
Violation Date: 04-05-2016
Citation: 40 CFR 1 265.173 - U.S. Code of Federal Regulations, Title 40, Chapter 1, Section(s) 265.173
Violation Description: Failure to properly close hazardous waste containers when not in active use.
Violation Notes: Returned to compliance on 09/19/2016. OBSERVATION: At least 12 drums without lids were observed on the north side of the container washing area. All hazardous waste containers shall be closed at all times except when adding or removing waste. CORRECTIVE ACTION: Immediately close these containers and ensure all hazardous waste containers are closed when not adding or removing waste.
Violation Division: Los Angeles County Fire Department
Violation Program: HW
Violation Source: CERS

Site ID: 571277
Site Name: South Alliance Industrial Machine
Violation Date: 01-07-2021
Citation: HSC 6.95 25507 - California Health and Safety Code, Chapter 6.95, Section(s) 25507
Violation Description: Failure to adequately establish and implement a business plan when storing/handling a hazardous material at or above reportable quantities.
Violation Notes: Returned to compliance on 01/20/2021. OBSERVATION: The business failed to establish and implement a business plan when handling hazardous materials at or above the reportable threshold quantities. CORRECTIVE ACTION: Establish and implement a business plan for the facility. Submit documentation of correction to the unified program agency.
Violation Division: Los Angeles County Fire Department
Violation Program: HMRRP
Violation Source: CERS

Site ID: 571277
Site Name: South Alliance Industrial Machine
Violation Date: 04-05-2016
Citation: HSC 6.95 25508(d) - California Health and Safety Code, Chapter 6.95,

Map ID
Direction
Distance
Elevation

MAP FINDINGS

Site

Database(s)

EDR ID Number
EPA ID Number

BROADWAY PLASTIC CORP (Continued)

S118234722

Section(s) 25508(d)
Violation Description: Failure to complete and/or electronically submit a business plan when storing/handling a hazardous material at or above reportable quantities.
Violation Notes: Returned to compliance on 09/19/2016. OBSERVATION: A business plan has not been received by the CUPA. The facility was previously sent a notice/request from the CUPA for the submittal of a business plan. CORRECTIVE ACTION: Submit the business plan electronically in the California Environmental Reporting System (CERS) and implement immediately.
Violation Division: Los Angeles County Fire Department
Violation Program: HMRRP
Violation Source: CERS
Site ID: 571277
Site Name: South Alliance Industrial Machine
Violation Date: 04-05-2016
Citation: 40 CFR 1 265.177 - U.S. Code of Federal Regulations, Title 40, Chapter 1, Section(s) 265.177
Violation Description: Failure to ensure incompatible waste and/or materials are not placed or stored in the same container or nearby or into an unwashed container, which previously contained incompatible waste and/or materials, so that it does not potentially result in the following: 1) Generate extreme heat or pressure, fire or explosion, or violent reaction; 2) Produce uncontrolled toxic mists, fumes, dusts, or gases in sufficient quantities to threaten human health or the environment; 3) Produce uncontrolled flammable fumes or gases in sufficient quantities to pose a risk of fire or explosions; 4) Damage the structural integrity of the device or facility containing the waste; or 5) Through other like means threaten human health or the environment.
Violation Notes: Returned to compliance on 09/19/2016. OBSERVATION: Incompatible wastes were combined as the contents of one drum was poured in another drum containing another chemical mixture. No determination was made as to the compatibility of the wastes stored together or into the unwashed container. The generator shall store incompatible hazardous wastes to prevent any reaction as described in Title 22. CORRECTIVE ACTION: Immediately transfer or separate incompatible wastes to other container(s) or by separating container(s) to prevent a reaction or manage in another way in accordance with Title 22 regulations.
Violation Division: Los Angeles County Fire Department
Violation Program: HW
Violation Source: CERS
Site ID: 571277
Site Name: South Alliance Industrial Machine
Violation Date: 04-05-2016
Citation: HSC 6.11 25404.1 - California Health and Safety Code, Chapter 6.11, Section(s) 25404.1
Violation Description: Failure to obtain and/or maintain an active hazardous waste generator permit.
Violation Notes: Returned to compliance on 09/19/2016. OBSERVATION: The Owner/Operator failed to obtain an active hazardous waste generator permit. CORRECTIVE ACTION: The Owner/Operator shall immediately apply to receive a new hazardous waste generator permit and maintain that permit as active as long as the facility is in operation and continues to generate hazardous waste. Every person, business, or business

Map ID
Direction
Distance
Elevation

MAP FINDINGS

Site

Database(s)

EDR ID Number
EPA ID Number

BROADWAY PLASTIC CORP (Continued)

S118234722

concern within the jurisdiction of the LACoCUPA and subject to the requirements of one or more of the program elements shall be required to pay the applicable annual fees and any applicable late payment penalty and apply for and obtain from the LACoCUPA a unified program facility permit for the program elements applicable to such facility prior to the commencement of any business or activity related to any of the program elements. Upon receipt of full payment from a unified program facility for all the annual fees, including previous unpaid annual fees, any late payment penalties and the state imposed service [Truncated]

Violation Division: Los Angeles County Fire Department
Violation Program: HW
Violation Source: CERS

Site ID: 571277
Site Name: South Alliance Industrial Machine
Violation Date: 04-05-2016
Citation: HSC 6.5 25187.6 - California Health and Safety Code, Chapter 6.5, Section(s) 25187.6

Violation Description: No person shall remove, transfer, or dispose of the hazardous waste until permission for removal, transfer, or disposal is given by an authorized agent.

Violation Notes: Returned to compliance on 09/19/2016. OBSERVATION: Owner/Operator removed, transferred, or disposed of a hazardous waste without permission for removal, transfer, or disposal is given by an authorized agent. Hazardous waste was disposed of in 2014 under manifest while the facility did not have a hazardous waste permit from the CUPA. CORRECTIVE ACTION: Owner/Operator shall immediately include or verify that the facility operational procedures/training includes and does not allow for removal, transfer or disposal of a hazardous waste without permission from a designated employee and that these authorized agents are clearly noted in the facilities operational procedures. All employees shall be retrained on these procedures and the training documented and submitted to the CUPA within 30 days.

Violation Division: Los Angeles County Fire Department
Violation Program: HW
Violation Source: CERS

Evaluation:
Eval General Type: Compliance Evaluation Inspection
Eval Date: 01-07-2021
Violations Found: No
Eval Type: Routine done by local agency
Eval Notes: Not reported
Eval Division: Los Angeles County Fire Department
Eval Program: HW
Eval Source: CERS

Eval General Type: Compliance Evaluation Inspection
Eval Date: 01-07-2021
Violations Found: Yes
Eval Type: Routine done by local agency
Eval Notes: Erika Hidalgo, office manager
Eval Division: Los Angeles County Fire Department
Eval Program: HMRRP
Eval Source: CERS

Map ID
Direction
Distance
Elevation

MAP FINDINGS

Site

Database(s)

EDR ID Number
EPA ID Number

BROADWAY PLASTIC CORP (Continued)

S118234722

Eval General Type: Compliance Evaluation Inspection
Eval Date: 04-05-2016
Violations Found: Yes
Eval Type: Routine done by local agency
Eval Notes: Jason Wang, Owner
Eval Division: Los Angeles County Fire Department
Eval Program: HMRRP
Eval Source: CERS

Eval General Type: Compliance Evaluation Inspection
Eval Date: 04-05-2016
Violations Found: Yes
Eval Type: Routine done by local agency
Eval Notes: Jason Wang, Owner
Eval Division: Los Angeles County Fire Department
Eval Program: HW
Eval Source: CERS

Eval General Type: Compliance Evaluation Inspection
Eval Date: 09-19-2016
Violations Found: No
Eval Type: Routine done by local agency
Eval Notes: Out of Business.
Eval Division: Los Angeles County Fire Department
Eval Program: HMRRP
Eval Source: CERS

Eval General Type: Compliance Evaluation Inspection
Eval Date: 09-19-2016
Violations Found: No
Eval Type: Routine done by local agency
Eval Notes: Out of Business.
Eval Division: Los Angeles County Fire Department
Eval Program: HW
Eval Source: CERS

Eval General Type: Other/Unknown
Eval Date: 09-19-2016
Violations Found: No
Eval Type: Other, not routine, done by local agency
Eval Notes: Facility closed. Business evicted as of 8/24/16. NOV abated.
Eval Division: Los Angeles County Fire Department
Eval Program: HMRRP
Eval Source: CERS

Eval General Type: Other/Unknown
Eval Date: 09-19-2016
Violations Found: No
Eval Type: Other, not routine, done by local agency
Eval Notes: Facility closed. Business evicted as of 8/24/16. NOV abated.
Eval Division: Los Angeles County Fire Department
Eval Program: HW
Eval Source: CERS

Eval General Type: Compliance Evaluation Inspection
Eval Date: 12-13-2013
Violations Found: No

Map ID
Direction
Distance
Elevation

MAP FINDINGS

Site

Database(s)

EDR ID Number
EPA ID Number

BROADWAY PLASTIC CORP (Continued)

S118234722

Eval Type: Routine done by local agency
Eval Notes: Not reported
Eval Division: Los Angeles County Fire Department
Eval Program: HMRRP
Eval Source: CERS

Eval General Type: Compliance Evaluation Inspection
Eval Date: 12-13-2013
Violations Found: No
Eval Type: Routine done by local agency
Eval Notes: Not reported
Eval Division: Los Angeles County Fire Department
Eval Program: HW
Eval Source: CERS

Eval General Type: Compliance Evaluation Inspection
Eval Date: 12-13-2013
Violations Found: Yes
Eval Type: Routine done by local agency
Eval Notes: Inspected by A. DeSilva Consent given by Jason Wang
Eval Division: Los Angeles County Fire Department
Eval Program: HMRRP
Eval Source: CERS

Affiliation:

Affiliation Type Desc: Parent Corporation
Entity Name: South Alliance Industrial Machine Inc
Entity Title: Not reported
Affiliation Address: Not reported
Affiliation City: Not reported
Affiliation State: Not reported
Affiliation Country: Not reported
Affiliation Zip: Not reported
Affiliation Phone: Not reported

Affiliation Type Desc: Operator
Entity Name: ENRIQUE HIDALGO
Entity Title: Not reported
Affiliation Address: Not reported
Affiliation City: Not reported
Affiliation State: Not reported
Affiliation Country: Not reported
Affiliation Zip: Not reported
Affiliation Phone: (626) 575-3392

Affiliation Type Desc: Legal Owner
Entity Name: South Alliance Industrial Machine Inc
Entity Title: Not reported
Affiliation Address: 2423 TROY AVE
Affiliation City: SOUTH EL MONTE
Affiliation State: CA
Affiliation Country: United States
Affiliation Zip: 91733
Affiliation Phone: (626) 575-3392

Affiliation Type Desc: CUPA District
Entity Name: Los Angeles County Fire

Map ID
Direction
Distance
Elevation

MAP FINDINGS

Site

Database(s)

EDR ID Number
EPA ID Number

BROADWAY PLASTIC CORP (Continued)

S118234722

Entity Title: Not reported
Affiliation Address: 5825 Rickenbacker Road
Affiliation City: Commerce
Affiliation State: CA
Affiliation Country: Not reported
Affiliation Zip: 90040-3027
Affiliation Phone: (323) 890-4000

Affiliation Type Desc: Document Preparer
Entity Name: Erika Hidalgo
Entity Title: Not reported
Affiliation Address: Not reported
Affiliation City: Not reported
Affiliation State: Not reported
Affiliation Country: Not reported
Affiliation Zip: Not reported
Affiliation Phone: Not reported

Affiliation Type Desc: Environmental Contact
Entity Name: ERIKA HIDALGO
Entity Title: Not reported
Affiliation Address: 2423 TROY AVE
Affiliation City: SOUTH EL MONTE
Affiliation State: CA
Affiliation Country: Not reported
Affiliation Zip: 91733
Affiliation Phone: Not reported

Affiliation Type Desc: Facility Mailing Address
Entity Name: Mailing Address
Entity Title: Not reported
Affiliation Address: 2423 TROY AVE
Affiliation City: SOUTH EL MONTE
Affiliation State: CA
Affiliation Country: Not reported
Affiliation Zip: 91733
Affiliation Phone: Not reported

Affiliation Type Desc: Identification Signer
Entity Name: Erika Hidalgo
Entity Title: Not reported
Affiliation Address: Not reported
Affiliation City: Not reported
Affiliation State: Not reported
Affiliation Country: Not reported
Affiliation Zip: Not reported
Affiliation Phone: Not reported

HWTS:

Name: BROADWAY PLASTIC CORP
Address: 2423 TROY AVE
Address 2: Not reported
City,State,Zip: S EL MONTE, CA 91733
EPA ID: CAL000392160
Inactive Date: 06/30/2016
Create Date: 12/20/2013

Map ID
 Direction
 Distance
 Elevation

MAP FINDINGS

Site

Database(s)

EDR ID Number
 EPA ID Number

BROADWAY PLASTIC CORP (Continued)

S118234722

Last Act Date: 01/12/2017
 Mailing Name: Not reported
 Mailing Address: 2423 TROY AVE
 Mailing Address 2: Not reported
 Mailing City,State,Zip: S EL MONTE, CA 917330000
 Owner Name: JASON WANG
 Owner Address: 5921 ROWLAND AVE
 Owner Address 2: Not reported
 Owner City,State,Zip: TEMPLE CITY, CA 917800000
 Contact Name: JASON WANG
 Contact Address: 2423 TROY AVE
 Contact Address 2: Not reported
 City,State,Zip: S EL MONTE, CA 91733

NAICS:

EPA ID: CAL000392160
 Create Date: 2013-12-20 09:04:58.630
 NAICS Code: 99999
 NAICS Description: Not Otherwise Specified
 Issued EPA ID Date: 2013-12-20 09:04:58.61300
 Inactive Date: 2016-06-30 00:00:00
 Facility Name: BROADWAY PLASTIC CORP
 Facility Address: 2423 TROY AVE
 Facility Address 2: Not reported
 Facility City: S EL MONTE
 Facility County: Not reported
 Facility State: CA
 Facility Zip: 91733

N154
SW
1/8-1/4
0.180 mi.
949 ft.

SOUTH ALLIANCE INDUSTRIAL MACHINE INC
2423 TROY AVENUE
SOUTH EL MONTE, CA 91733
Site 4 of 7 in cluster N

RCRA NonGen / NLR 1024861046
CAL000429510

Relative:
Lower
Actual:
236 ft.

RCRA NonGen / NLR:
 Date Form Received by Agency: 2017-07-26 00:00:00.0
 Handler Name: SOUTH ALLIANCE INDUSTRIAL MACHINE INC
 Handler Address: 2423 TROY AVENUE
 Handler City,State,Zip: SOUTH EL MONTE, CA 91733
 EPA ID: CAL000429510
 Contact Name: ERIKA HIDALGO
 Contact Address: 2423 TROY AVENUE
 Contact City,State,Zip: SOUTH EL MONTE, CA 91733
 Contact Telephone: 626-575-3392
 Contact Fax: 624-575-0640
 Contact Email: ERIKA.HIDALGO@SOUTH.ALLIANCE.COM
 Contact Title: Not reported
 EPA Region: 09
 Land Type: Not reported
 Federal Waste Generator Description: Not a generator, verified
 Non-Notifier: Not reported
 Biennial Report Cycle: Not reported
 Accessibility: Not reported
 Active Site Indicator: Handler Activities
 State District Owner: Not reported
 State District: Not reported

Map ID
 Direction
 Distance
 Elevation

MAP FINDINGS

Site

Database(s)

EDR ID Number
 EPA ID Number

SOUTH ALLIANCE INDUSTRIAL MACHINE INC (Continued)

1024861046

Mailing Address:	2423 TROY AVENUE
Mailing City,State,Zip:	SOUTH EL MONTE, CA 91733
Owner Name:	SOUTH ALLIANCE INDUSTRIAL MACHINE I
Owner Type:	Other
Operator Name:	ERIKA HIDALGO
Operator Type:	Other
Short-Term Generator Activity:	No
Importer Activity:	No
Mixed Waste Generator:	No
Transporter Activity:	No
Transfer Facility Activity:	No
Recycler Activity with Storage:	No
Small Quantity On-Site Burner Exemption:	No
Smelting Melting and Refining Furnace Exemption:	No
Underground Injection Control:	No
Off-Site Waste Receipt:	No
Universal Waste Indicator:	Yes
Universal Waste Destination Facility:	Yes
Federal Universal Waste:	No
Active Site Fed-Reg Treatment Storage and Disposal Facility:	Not reported
Active Site Converter Treatment storage and Disposal Facility:	Not reported
Active Site State-Reg Treatment Storage and Disposal Facility:	Not reported
Active Site State-Reg Handler:	---
Federal Facility Indicator:	Not reported
Hazardous Secondary Material Indicator:	N
Sub-Part K Indicator:	Not reported
Commercial TSD Indicator:	No
Treatment Storage and Disposal Type:	Not reported
2018 GPRA Permit Baseline:	Not on the Baseline
2018 GPRA Renewals Baseline:	Not on the Baseline
Permit Renewals Workload Universe:	Not reported
Permit Workload Universe:	Not reported
Permit Progress Universe:	Not reported
Post-Closure Workload Universe:	Not reported
Closure Workload Universe:	Not reported
202 GPRA Corrective Action Baseline:	No
Corrective Action Workload Universe:	No
Subject to Corrective Action Universe:	No
Non-TSDFs Where RCRA CA has Been Imposed Universe:	No
TSDFs Potentially Subject to CA Under 3004 (u)/(v) Universe:	No
TSDFs Only Subject to CA under Discretionary Auth Universe:	No
Corrective Action Priority Ranking:	No NCAPS ranking
Environmental Control Indicator:	No
Institutional Control Indicator:	No
Human Exposure Controls Indicator:	N/A
Groundwater Controls Indicator:	N/A
Operating TSDF Universe:	Not reported
Full Enforcement Universe:	Not reported
Significant Non-Complier Universe:	No
Unaddressed Significant Non-Complier Universe:	No
Addressed Significant Non-Complier Universe:	No
Significant Non-Complier With a Compliance Schedule Universe:	No
Financial Assurance Required:	Not reported
Handler Date of Last Change:	2018-09-07 19:36:16.0
Recognized Trader-Importer:	No
Recognized Trader-Exporter:	No
Importer of Spent Lead Acid Batteries:	No

Map ID
Direction
Distance
Elevation

MAP FINDINGS

Site

Database(s)

EDR ID Number
EPA ID Number

SOUTH ALLIANCE INDUSTRIAL MACHINE INC (Continued)

1024861046

Exporter of Spent Lead Acid Batteries: No
Recycler Activity Without Storage: No
Manifest Broker: No
Sub-Part P Indicator: No

Handler - Owner Operator:

Owner/Operator Indicator: Owner
Owner/Operator Name: SOUTH ALLIANCE INDUSTRIAL MACHINE I
Legal Status: Other
Date Became Current: Not reported
Date Ended Current: Not reported
Owner/Operator Address: 2423 TROY AVENUE
Owner/Operator City,State,Zip: SOUTH EL MONTE, CA 91733
Owner/Operator Telephone: 626-575-3392
Owner/Operator Telephone Ext: Not reported
Owner/Operator Fax: Not reported
Owner/Operator Email: Not reported

Owner/Operator Indicator: Operator
Owner/Operator Name: ERIKA HIDALGO
Legal Status: Other
Date Became Current: Not reported
Date Ended Current: Not reported
Owner/Operator Address: 2423 TROY AVENUE
Owner/Operator City,State,Zip: SOUTH EL MONTE, CA 91733
Owner/Operator Telephone: 626-575-3392
Owner/Operator Telephone Ext: Not reported
Owner/Operator Fax: Not reported
Owner/Operator Email: Not reported

Historic Generators:

Receive Date: 2017-07-26 00:00:00.0
Handler Name: SOUTH ALLIANCE INDUSTRIAL MACHINE INC
Federal Waste Generator Description: Not a generator, verified
State District Owner: Not reported
Large Quantity Handler of Universal Waste: No
Recognized Trader Importer: No
Recognized Trader Exporter: No
Spent Lead Acid Battery Importer: No
Spent Lead Acid Battery Exporter: No
Current Record: Yes
Non Storage Recycler Activity: Not reported
Electronic Manifest Broker: Not reported

List of NAICS Codes and Descriptions:

NAICS Code: 56299
NAICS Description: ALL OTHER WASTE MANAGEMENT SERVICES

Facility Has Received Notices of Violations:

Violations: No Violations Found

Evaluation Action Summary:

Evaluations: No Evaluations Found

Map ID
Direction
Distance
Elevation

MAP FINDINGS

Site

Database(s)

EDR ID Number
EPA ID Number

N155
SW
1/8-1/4
0.180 mi.
949 ft.

SOUTH ALLIANCE INDUSTRIAL MACHINE INC
2423 TROY AVENUE
SOUTH EL MONTE, CA 91733

SWEEPS UST
HAZNET
LOS ANGELES CO. HMS
HWTS

S104913074
N/A

Site 5 of 7 in cluster N

Relative:
Lower
Actual:
236 ft.

SWEEPS UST:
Name: CHAMP CORPORATION
Address: 2423 N TROY AVE
City: SOUTH EL MONTE
Status: Active
Comp Number: 6790
Number: 9
Board Of Equalization: 44-008142
Referral Date: 06-30-89
Action Date: Not reported
Created Date: 06-30-89
Owner Tank Id: Not reported
SWRCB Tank Id: 19-000-006790-000001
Tank Status: A
Capacity: Not reported
Active Date: 06-30-89
Tank Use: UNKNOWN
STG: W
Content: Not reported
Number Of Tanks: 1

HAZNET:

Name: SOUTH ALLIANCE INDUSTRIAL MACHINE INC
Address: 2423 TROY AVENUE
Address 2: Not reported
City,State,Zip: SOUTH EL MONTE, CA 91733
Contact: ERIKA HIDALGO
Telephone: 6265753392
Mailing Name: Not reported
Mailing Address: 2423 TROY AVENUE

Year: 2019
Gepaid: CAL000429510
TSD EPA ID: CAT080013352
CA Waste Code: 221 - Waste oil and mixed oil
Disposal Method: H039 - Other Recovery Of Reclamation For Reuse Including Acid
Regeneration, Organics Recovery Ect
Tons: 0.00000

Year: 2018
Gepaid: CAL000429510
TSD EPA ID: CAT080013352
CA Waste Code: 221 - Waste oil and mixed oil
Disposal Method: H039 - Other Recovery Of Reclamation For Reuse Including Acid
Regeneration, Organics Recovery Ect
Tons: 0.00000

Year: 2017
Gepaid: CAL000429510
TSD EPA ID: CAT080013352
CA Waste Code: 221 - Waste oil and mixed oil
Disposal Method: H039 - Other Recovery Of Reclamation For Reuse Including Acid
Regeneration, Organics Recovery Ect

Map ID
Direction
Distance
Elevation

MAP FINDINGS

Site

Database(s)

EDR ID Number
EPA ID Number

SOUTH ALLIANCE INDUSTRIAL MACHINE INC (Continued)

S104913074

Tons: 2.166

Additional Info:

Year: 2017
Gen EPA ID: CAL000429510

Shipment Date: 20171221
Creation Date: 8/3/2018 18:30:42
Receipt Date: 20171221
Manifest ID: 003688930GBF
Trans EPA ID: CAD982488470
Trans Name: SWIFT OIL & VACUUM INC
Trans 2 EPA ID: Not reported
Trans 2 Name: Not reported
TSDf EPA ID: CAT080013352
Trans Name: DEMENNO KERDOON
TSDf Alt EPA ID: Not reported
TSDf Alt Name: Not reported
Waste Code Description: 221 - Waste oil and mixed oil
RCRA Code: Not reported
Meth Code: H039 - Other Recovery Of Reclamation For Reuse Including Acid
Regeneration, Organics Recovery Ect

Quantity Tons: 1.045
Waste Quantity: 275
Quantity Unit: G
Additional Code 1: Not reported
Additional Code 2: Not reported
Additional Code 3: Not reported
Additional Code 4: Not reported
Additional Code 5: Not reported

Shipment Date: 20170809
Creation Date: 5/29/2018 18:30:43
Receipt Date: 20170809
Manifest ID: 003417345GBF
Trans EPA ID: CAD982488470
Trans Name: SWIFT OIL & VACUUM INC
Trans 2 EPA ID: Not reported
Trans 2 Name: Not reported
TSDf EPA ID: CAT080013352
Trans Name: DEMENNO KERDOON
TSDf Alt EPA ID: Not reported
TSDf Alt Name: Not reported
Waste Code Description: 221 - Waste oil and mixed oil
RCRA Code: Not reported
Meth Code: H039 - Other Recovery Of Reclamation For Reuse Including Acid
Regeneration, Organics Recovery Ect

Quantity Tons: 1.121
Waste Quantity: 295
Quantity Unit: G
Additional Code 1: Not reported
Additional Code 2: Not reported
Additional Code 3: Not reported
Additional Code 4: Not reported
Additional Code 5: Not reported

Map ID
Direction
Distance
Elevation

MAP FINDINGS

Site

Database(s)

EDR ID Number
EPA ID Number

SOUTH ALLIANCE INDUSTRIAL MACHINE INC (Continued)

S104913074

LOS ANGELES CO. HMS:

Name: CHAMP CORP
Address: 2423 TROY AVE
City,State,Zip: SOUTH EL MONTE, CA 91733
Region: LA
Permit Category: T
Facility Id: 006570-006790
Facility Type: 0
Facility Status: Removed
Area: 3U
Permit Number: 00000512T
Permit Status: Removed

HWTS:

Name: SOUTH ALLIANCE INDUSTRIAL MACHINE INC
Address: 2423 TROY AVENUE
Address 2: Not reported
City,State,Zip: SOUTH EL MONTE, CA 91733
EPA ID: CAL000429510
Inactive Date: Not reported
Create Date: 07/26/2017
Last Act Date: 04/06/2021
Mailing Name: Not reported
Mailing Address: 2423 TROY AVENUE
Mailing Address 2: Not reported
Mailing City,State,Zip: SOUTH EL MONTE, CA 91733
Owner Name: SOUTH ALLIANCE INDUSTRIAL MACHINE I
Owner Address: 2423 TROY AVENUE
Owner Address 2: Not reported
Owner City,State,Zip: SOUTH EL MONTE, CA 91733
Contact Name: ERIKA HIDALGO
Contact Address: 2423 TROY AVE
Contact Address 2: Not reported
City,State,Zip: SOUTH EL MONTE, CA 91733

NAICS:

EPA ID: CAL000429510
Create Date: 2017-07-26 11:49:42.590
NAICS Code: 336399
NAICS Description: All Other Motor Vehicle Parts Manufacturing
Issued EPA ID Date: 2017-07-26 11:49:42.58700
Inactive Date: 2020-06-30 00:00:00
Facility Name: SOUTH ALLIANCE INDUSTRIAL MACHINE INC
Facility Address: 2423 TROY AVENUE
Facility Address 2: Not reported
Facility City: SOUTH EL MONTE
Facility County: Not reported
Facility State: CA
Facility Zip: 91733

MAP FINDINGS

Map ID			EDR ID Number
Direction			
Distance			
Elevation	Site	Database(s)	EPA ID Number

N156 SW 1/8-1/4 0.180 mi. 949 ft.	BROADWAY PLASTIC 2423 N. TROY AVE. SOUTH EL MONTE, CA 91733 Site 6 of 7 in cluster N	SEMS	1019328252 CAN000903570
--	---	-------------	--

Relative: Lower Actual: 236 ft.	<table style="width: 100%; border-collapse: collapse;"> <tr> <td style="width: 15%;">SEMS:</td> <td></td> </tr> <tr> <td>Site ID:</td> <td>0903570</td> </tr> <tr> <td>EPA ID:</td> <td>CAN000903570</td> </tr> <tr> <td>Name:</td> <td>BROADWAY PLASTIC</td> </tr> <tr> <td>Address:</td> <td>2423 N. TROY AVE.</td> </tr> <tr> <td>Address 2:</td> <td>Not reported</td> </tr> <tr> <td>City,State,Zip:</td> <td>SOUTH EL MONTE, CA 91733</td> </tr> <tr> <td>Cong District:</td> <td>Not reported</td> </tr> <tr> <td>FIPS Code:</td> <td>06037</td> </tr> <tr> <td>Latitude:</td> <td>Not reported</td> </tr> <tr> <td>Longitude:</td> <td>Not reported</td> </tr> <tr> <td>FF:</td> <td>N</td> </tr> <tr> <td>NPL:</td> <td>Not on the NPL</td> </tr> <tr> <td>Non NPL Status:</td> <td>Removal Only Site (No Site Assessment Work Needed)</td> </tr> </table>	SEMS:		Site ID:	0903570	EPA ID:	CAN000903570	Name:	BROADWAY PLASTIC	Address:	2423 N. TROY AVE.	Address 2:	Not reported	City,State,Zip:	SOUTH EL MONTE, CA 91733	Cong District:	Not reported	FIPS Code:	06037	Latitude:	Not reported	Longitude:	Not reported	FF:	N	NPL:	Not on the NPL	Non NPL Status:	Removal Only Site (No Site Assessment Work Needed)
SEMS:																													
Site ID:	0903570																												
EPA ID:	CAN000903570																												
Name:	BROADWAY PLASTIC																												
Address:	2423 N. TROY AVE.																												
Address 2:	Not reported																												
City,State,Zip:	SOUTH EL MONTE, CA 91733																												
Cong District:	Not reported																												
FIPS Code:	06037																												
Latitude:	Not reported																												
Longitude:	Not reported																												
FF:	N																												
NPL:	Not on the NPL																												
Non NPL Status:	Removal Only Site (No Site Assessment Work Needed)																												

N157 SW 1/8-1/4 0.180 mi. 949 ft.	CONTRACTORS LIFT TRUCKS INC 2423 N TROY ST EL MONTE, CA 91733 Site 7 of 7 in cluster N	RCRA-SQG FINDS ECHO LOS ANGELES CO. HMS	1000149430 CAD981159437
--	---	--	--

Relative: Lower Actual: 236 ft.	<table style="width: 100%; border-collapse: collapse;"> <tr> <td style="width: 15%;">RCRA-SQG:</td> <td></td> </tr> <tr> <td>Date Form Received by Agency:</td> <td>1997-10-30 00:00:00.0</td> </tr> <tr> <td>Handler Name:</td> <td>CONTRACTORS LIFT TRUCKS INC</td> </tr> <tr> <td>Handler Address:</td> <td>2423 N TROY ST</td> </tr> <tr> <td>Handler City,State,Zip:</td> <td>EL MONTE, CA 91733</td> </tr> <tr> <td>EPA ID:</td> <td>CAD981159437</td> </tr> <tr> <td>Contact Name:</td> <td>BOBBIE SMITH</td> </tr> <tr> <td>Contact Address:</td> <td>2423 N TROY ST</td> </tr> <tr> <td>Contact City,State,Zip:</td> <td>EL MONTE, CA 91733</td> </tr> <tr> <td>Contact Telephone:</td> <td>626-444-9561</td> </tr> <tr> <td>Contact Fax:</td> <td>Not reported</td> </tr> <tr> <td>Contact Email:</td> <td>Not reported</td> </tr> <tr> <td>Contact Title:</td> <td>Not reported</td> </tr> <tr> <td>EPA Region:</td> <td>09</td> </tr> <tr> <td>Land Type:</td> <td>Private</td> </tr> <tr> <td>Federal Waste Generator Description:</td> <td>Small Quantity Generator</td> </tr> <tr> <td>Non-Notifier:</td> <td>Not reported</td> </tr> <tr> <td>Biennial Report Cycle:</td> <td>Not reported</td> </tr> <tr> <td>Accessibility:</td> <td>Not reported</td> </tr> <tr> <td>Active Site Indicator:</td> <td>Handler Activities</td> </tr> <tr> <td>State District Owner:</td> <td>Not reported</td> </tr> <tr> <td>State District:</td> <td>Not reported</td> </tr> <tr> <td>Mailing Address:</td> <td>2439 N ROSEMEAD BLVD</td> </tr> <tr> <td>Mailing City,State,Zip:</td> <td>EL MONTE, CA 91733</td> </tr> <tr> <td>Owner Name:</td> <td>M AND T COMPANY</td> </tr> <tr> <td>Owner Type:</td> <td>Private</td> </tr> <tr> <td>Operator Name:</td> <td>Not reported</td> </tr> <tr> <td>Operator Type:</td> <td>Not reported</td> </tr> <tr> <td>Short-Term Generator Activity:</td> <td>No</td> </tr> <tr> <td>Importer Activity:</td> <td>No</td> </tr> <tr> <td>Mixed Waste Generator:</td> <td>No</td> </tr> <tr> <td>Transporter Activity:</td> <td>No</td> </tr> <tr> <td>Transfer Facility Activity:</td> <td>No</td> </tr> </table>	RCRA-SQG:		Date Form Received by Agency:	1997-10-30 00:00:00.0	Handler Name:	CONTRACTORS LIFT TRUCKS INC	Handler Address:	2423 N TROY ST	Handler City,State,Zip:	EL MONTE, CA 91733	EPA ID:	CAD981159437	Contact Name:	BOBBIE SMITH	Contact Address:	2423 N TROY ST	Contact City,State,Zip:	EL MONTE, CA 91733	Contact Telephone:	626-444-9561	Contact Fax:	Not reported	Contact Email:	Not reported	Contact Title:	Not reported	EPA Region:	09	Land Type:	Private	Federal Waste Generator Description:	Small Quantity Generator	Non-Notifier:	Not reported	Biennial Report Cycle:	Not reported	Accessibility:	Not reported	Active Site Indicator:	Handler Activities	State District Owner:	Not reported	State District:	Not reported	Mailing Address:	2439 N ROSEMEAD BLVD	Mailing City,State,Zip:	EL MONTE, CA 91733	Owner Name:	M AND T COMPANY	Owner Type:	Private	Operator Name:	Not reported	Operator Type:	Not reported	Short-Term Generator Activity:	No	Importer Activity:	No	Mixed Waste Generator:	No	Transporter Activity:	No	Transfer Facility Activity:	No
RCRA-SQG:																																																																			
Date Form Received by Agency:	1997-10-30 00:00:00.0																																																																		
Handler Name:	CONTRACTORS LIFT TRUCKS INC																																																																		
Handler Address:	2423 N TROY ST																																																																		
Handler City,State,Zip:	EL MONTE, CA 91733																																																																		
EPA ID:	CAD981159437																																																																		
Contact Name:	BOBBIE SMITH																																																																		
Contact Address:	2423 N TROY ST																																																																		
Contact City,State,Zip:	EL MONTE, CA 91733																																																																		
Contact Telephone:	626-444-9561																																																																		
Contact Fax:	Not reported																																																																		
Contact Email:	Not reported																																																																		
Contact Title:	Not reported																																																																		
EPA Region:	09																																																																		
Land Type:	Private																																																																		
Federal Waste Generator Description:	Small Quantity Generator																																																																		
Non-Notifier:	Not reported																																																																		
Biennial Report Cycle:	Not reported																																																																		
Accessibility:	Not reported																																																																		
Active Site Indicator:	Handler Activities																																																																		
State District Owner:	Not reported																																																																		
State District:	Not reported																																																																		
Mailing Address:	2439 N ROSEMEAD BLVD																																																																		
Mailing City,State,Zip:	EL MONTE, CA 91733																																																																		
Owner Name:	M AND T COMPANY																																																																		
Owner Type:	Private																																																																		
Operator Name:	Not reported																																																																		
Operator Type:	Not reported																																																																		
Short-Term Generator Activity:	No																																																																		
Importer Activity:	No																																																																		
Mixed Waste Generator:	No																																																																		
Transporter Activity:	No																																																																		
Transfer Facility Activity:	No																																																																		

Map ID
 Direction
 Distance
 Elevation

MAP FINDINGS

Site

Database(s)

EDR ID Number
 EPA ID Number

CONTRACTORS LIFT TRUCKS INC (Continued)

1000149430

Recycler Activity with Storage:	No
Small Quantity On-Site Burner Exemption:	No
Smelting Melting and Refining Furnace Exemption:	No
Underground Injection Control:	No
Off-Site Waste Receipt:	No
Universal Waste Indicator:	No
Universal Waste Destination Facility:	No
Federal Universal Waste:	No
Active Site Fed-Reg Treatment Storage and Disposal Facility:	Not reported
Active Site Converter Treatment storage and Disposal Facility:	Not reported
Active Site State-Reg Treatment Storage and Disposal Facility:	Not reported
Active Site State-Reg Handler:	---
Federal Facility Indicator:	Not reported
Hazardous Secondary Material Indicator:	NN
Sub-Part K Indicator:	Not reported
Commercial TSD Indicator:	No
Treatment Storage and Disposal Type:	Not reported
2018 GPRA Permit Baseline:	Not on the Baseline
2018 GPRA Renewals Baseline:	Not on the Baseline
Permit Renewals Workload Universe:	Not reported
Permit Workload Universe:	Not reported
Permit Progress Universe:	Not reported
Post-Closure Workload Universe:	Not reported
Closure Workload Universe:	Not reported
202 GPRA Corrective Action Baseline:	No
Corrective Action Workload Universe:	No
Subject to Corrective Action Universe:	No
Non-TSDs Where RCRA CA has Been Imposed Universe:	No
TSDs Potentially Subject to CA Under 3004 (u)/(v) Universe:	No
TSDs Only Subject to CA under Discretionary Auth Universe:	No
Corrective Action Priority Ranking:	No NCAPS ranking
Environmental Control Indicator:	No
Institutional Control Indicator:	No
Human Exposure Controls Indicator:	N/A
Groundwater Controls Indicator:	N/A
Operating TSDF Universe:	Not reported
Full Enforcement Universe:	Not reported
Significant Non-Complier Universe:	No
Unaddressed Significant Non-Complier Universe:	No
Addressed Significant Non-Complier Universe:	No
Significant Non-Complier With a Compliance Schedule Universe:	No
Financial Assurance Required:	Not reported
Handler Date of Last Change:	2002-10-07 16:37:47.0
Recognized Trader-Importer:	No
Recognized Trader-Exporter:	No
Importer of Spent Lead Acid Batteries:	No
Exporter of Spent Lead Acid Batteries:	No
Recycler Activity Without Storage:	Not reported
Manifest Broker:	Not reported
Sub-Part P Indicator:	No

Hazardous Waste Summary:

Waste Code:	D001
Waste Description:	IGNITABLE WASTE
Waste Code:	D006

Map ID
Direction
Distance
Elevation

MAP FINDINGS

Site

Database(s)

EDR ID Number
EPA ID Number

CONTRACTORS LIFT TRUCKS INC (Continued)

1000149430

Waste Description: CADMIUM
Waste Code: D008
Waste Description: LEAD
Waste Code: D018
Waste Description: BENZENE

Handler - Owner Operator:

Owner/Operator Indicator: Operator
Owner/Operator Name: NOT REQUIRED
Legal Status: Private
Date Became Current: Not reported
Date Ended Current: Not reported
Owner/Operator Address: NOT REQUIRED
Owner/Operator City,State,Zip: NOT REQUIRED, ME 99999
Owner/Operator Telephone: 415-555-1212
Owner/Operator Telephone Ext: Not reported
Owner/Operator Fax: Not reported
Owner/Operator Email: Not reported

Owner/Operator Indicator: Owner
Owner/Operator Name: M AND T COMPANY
Legal Status: Private
Date Became Current: Not reported
Date Ended Current: Not reported
Owner/Operator Address: 2439 N ROSEMEAD BLVD
Owner/Operator City,State,Zip: EL MONTE, CA 91733
Owner/Operator Telephone: 626-444-9561
Owner/Operator Telephone Ext: Not reported
Owner/Operator Fax: Not reported
Owner/Operator Email: Not reported

Historic Generators:

Receive Date: 1996-09-01 00:00:00.0
Handler Name: CONTRACTORS LIFT TRUCKS INC
Federal Waste Generator Description: Small Quantity Generator
State District Owner: Not reported
Large Quantity Handler of Universal Waste: No
Recognized Trader Importer: No
Recognized Trader Exporter: No
Spent Lead Acid Battery Importer: No
Spent Lead Acid Battery Exporter: No
Current Record: No
Non Storage Recycler Activity: Not reported
Electronic Manifest Broker: Not reported

Receive Date: 1986-01-16 00:00:00.0
Handler Name: CONTRACTORS LIFT TRUCKS INC
Federal Waste Generator Description: Large Quantity Generator
State District Owner: Not reported
Large Quantity Handler of Universal Waste: No
Recognized Trader Importer: No
Recognized Trader Exporter: No
Spent Lead Acid Battery Importer: No
Spent Lead Acid Battery Exporter: No

Map ID
Direction
Distance
Elevation

MAP FINDINGS

Site

Database(s)

EDR ID Number
EPA ID Number

CONTRACTORS LIFT TRUCKS INC (Continued)

1000149430

Current Record: No
Non Storage Recycler Activity: Not reported
Electronic Manifest Broker: Not reported

Receive Date: 1997-10-30 00:00:00.0
Handler Name: CONTRACTORS LIFT TRUCKS INC
Federal Waste Generator Description: Small Quantity Generator
State District Owner: Not reported
Large Quantity Handler of Universal Waste: No
Recognized Trader Importer: No
Recognized Trader Exporter: No
Spent Lead Acid Battery Importer: No
Spent Lead Acid Battery Exporter: No
Current Record: Yes
Non Storage Recycler Activity: Not reported
Electronic Manifest Broker: Not reported

List of NAICS Codes and Descriptions:
NAICS Codes: No NAICS Codes Found

Facility Has Received Notices of Violations:
Violations: No Violations Found

Evaluation Action Summary:
Evaluations: No Evaluations Found

FINDS:
Registry ID: 110002677540

Click Here:

Environmental Interest/Information System:

RCRAInfo is a national information system that supports the Resource Conservation and Recovery Act (RCRA) program through the tracking of events and activities related to facilities that generate, transport, and treat, store, or dispose of hazardous waste. RCRAInfo allows RCRA program staff to track the notification, permit, compliance, and corrective action activities required under RCRA.

[Click this hyperlink](#) while viewing on your computer to access additional FINDS: detail in the EDR Site Report.

ECHO:
Envid: 1000149430
Registry ID: 110002677540
DFR URL: <http://echo.epa.gov/detailed-facility-report?fid=110002677540>
Name: CONTRACTORS LIFT TRUCKS INC
Address: 2423 N TROY ST
City,State,Zip: EL MONTE, CA 91733

LOS ANGELES CO. HMS:
Name: CONTRACTORS LIFT TRUCK INC
Address: 2423 TROY AVE
City,State,Zip: SOUTH EL MONTE, CA 91733
Region: LA

Map ID
Direction
Distance
Elevation

MAP FINDINGS

Site

Database(s)

EDR ID Number
EPA ID Number

CONTRACTORS LIFT TRUCKS INC (Continued)

1000149430

Permit Category: I
Facility Id: 006570-106790
Facility Type: 01
Facility Status: Closed
Area: 3U
Permit Number: 000006712
Permit Status: Closed

**Y158
SW
1/8-1/4
0.182 mi.
960 ft.**

**CHAMP CORPORATION
SITE: 2423 TROY STREET
EL MONTE, CA 91733**

**HIST UST U001569442
N/A**

Site 1 of 6 in cluster Y

**Relative:
Lower
Actual:
236 ft.**

HIST UST:
Name: CHAMP CORPORATION
Address: SITE: 2423 TROY STREET
City,State,Zip: EL MONTE, CA 91733
File Number: 00026AF3
URL: <http://geotracker.waterboards.ca.gov/ustpdfs/pdf/00026AF3.pdf>
Region: STATE
Facility ID: 00000003582
Facility Type: Other
Other Type: MANUFACTURING
Contact Name: SEE OFFICE
Telephone: 8184449561
Owner Name: CHAMP CORPORATION
Owner Address: 2439 NO. ROSEMEAD BLVD.
Owner City,St,Zip: EL MONTE, CA 91733
Total Tanks: 0010

Tank Num: 001
Container Num: 6-7
Year Installed: 1974
Tank Capacity: 00012000
Tank Used for: PRODUCT
Type of Fuel: REGULAR
Container Construction Thickness: Not reported
Leak Detection: Stock Inventor

Tank Num: 002
Container Num: 8
Year Installed: 1979
Tank Capacity: 00006000
Tank Used for: PRODUCT
Type of Fuel: DIESEL
Container Construction Thickness: Not reported
Leak Detection: Stock Inventor

Tank Num: 003
Container Num: 9
Year Installed: 1979
Tank Capacity: 00010000
Tank Used for: PRODUCT
Type of Fuel: UNLEADED
Container Construction Thickness: Not reported
Leak Detection: Stock Inventor

Map ID
Direction
Distance
Elevation

MAP FINDINGS

Site

Database(s)

EDR ID Number
EPA ID Number

CHAMP CORPORATION (Continued)

U001569442

Tank Num: 004
Container Num: 1
Year Installed: 1954
Tank Capacity: 00001000
Tank Used for: PRODUCT
Type of Fuel: REGULAR
Container Construction Thickness: Not reported
Leak Detection: Stock Inventor

Tank Num: 005
Container Num: 2
Year Installed: 1954
Tank Capacity: 00001000
Tank Used for: PRODUCT
Type of Fuel: UNLEADED
Container Construction Thickness: Not reported
Leak Detection: Stock Inventor

Tank Num: 006
Container Num: 3
Year Installed: 1971
Tank Capacity: 00001000
Tank Used for: PRODUCT
Type of Fuel: REGULAR
Container Construction Thickness: Not reported
Leak Detection: Stock Inventor

Tank Num: 007
Container Num: 4
Year Installed: 1971
Tank Capacity: 00001000
Tank Used for: PRODUCT
Type of Fuel: UNLEADED
Container Construction Thickness: Not reported
Leak Detection: Stock Inventor

Tank Num: 008
Container Num: 5
Year Installed: 1971
Tank Capacity: 00001000
Tank Used for: PRODUCT
Type of Fuel: DIESEL
Container Construction Thickness: Not reported
Leak Detection: Stock Inventor

Tank Num: 009
Container Num: #10
Year Installed: 1979
Tank Capacity: 00000500
Tank Used for: PRODUCT
Type of Fuel: WASTE OIL
Container Construction Thickness: Not reported
Leak Detection: Visual

Tank Num: 010
Container Num: #11
Year Installed: 1981

Map ID
Direction
Distance
Elevation

MAP FINDINGS

Site

Database(s)

EDR ID Number
EPA ID Number

CHAMP CORPORATION (Continued)

U001569442

Tank Capacity: 00000685
Tank Used for: WASTE
Type of Fuel: Not reported
Container Construction Thickness: Not reported
Leak Detection: Visual

[Click here for Geo Tracker PDF:](#)

**R159
NE
1/8-1/4
0.185 mi.
979 ft.**

**JAYBIRD CAMPERS
2734 CHICO AVE
SOUTH EL MONTE, CA 91733**

**WIP S106765706
N/A**

Site 3 of 4 in cluster R

**Relative:
Higher
Actual:
248 ft.**

WIP:
Name: JAYBIRD CAMPERS
Address: 2734 Chico Ave
City,State,Zip: SOUTH EL MONTE, CA 91733
Region: 4
File Number: 107.1083
File Status: Not reported
Staff: UNIDENTIFIED
Facility Suite: Not reported

**Q160
WNW
1/8-1/4
0.186 mi.
981 ft.**

**VACANT BUILDING
2620 LEE AVE
SOUTH EL MONTE, CA 91733**

**WIP S106765450
N/A**

Site 6 of 6 in cluster Q

**Relative:
Lower
Actual:
240 ft.**

WIP:
Name: VACANT BUILDING
Address: 2620 Lee Ave
City,State,Zip: SOUTH EL MONTE, CA 91733
Region: 4
File Number: 107.0701
File Status: Historical
Staff: BPONEK
Facility Suite: Not reported

**X161
WSW
1/8-1/4
0.187 mi.
987 ft.**

**UNITED SPRINKLER COMPANY
2448 LEE AVE
SOUTH EL MONTE, CA 91733**

**HIST UST U001569510
WIP N/A**

Site 2 of 14 in cluster X

**Relative:
Lower
Actual:
236 ft.**

HIST UST:
Name: UNITED SPRINKLER COMPANY
Address: 2448 LEE AVENUE
City,State,Zip: SOUTH EL MONTE, CA 91733
File Number: 0002841A
URL: <http://geotracker.waterboards.ca.gov/ustpdfs/pdf/0002841A.pdf>
Region: STATE
Facility ID: 00000021073
Facility Type: Other

Map ID
Direction
Distance
Elevation

MAP FINDINGS

Site

Database(s)

EDR ID Number
EPA ID Number

UNITED SPRINKLER COMPANY (Continued)

U001569510

Other Type: CONSTRUCTION
Contact Name: Not reported
Telephone: 2134427990
Owner Name: UNITED SPRINKLER COMPANY
Owner Address: 2448 LEE AVENUE
Owner City,St,Zip: SOUTH EL MONTE, CA 91733
Total Tanks: 0002

Tank Num: 001
Container Num: 1
Year Installed: 1974
Tank Capacity: 00003000
Tank Used for: PRODUCT
Type of Fuel: REGULAR
Container Construction Thickness: Not reported
Leak Detection: None

Tank Num: 002
Container Num: 2
Year Installed: 1969
Tank Capacity: 00001000
Tank Used for: PRODUCT
Type of Fuel: REGULAR
Container Construction Thickness: Not reported
Leak Detection: None

Click here for Geo Tracker PDF:

WIP:

Name: UNITED SPRINKLER COMPANY
Address: 2448 Lee Ave
City,State,Zip: SOUTH EL MONTE, CA 91733
Region: 4
File Number: 107.0379
File Status: Historical
Staff: MM
Facility Suite: Not reported

R162
NE
1/8-1/4
0.187 mi.
987 ft.

MEISENBERG GEO D (DEST)
2734 CHICO AVE
SOUTH EL MONTE, CA 91733
Site 4 of 4 in cluster R

CERS HAZ WASTE S109421764
LOS ANGELES CO. HMS N/A
CERS

Relative:
Higher
Actual:
248 ft.

CERS HAZ WASTE:
Name: T J CABINET DEPOT
Address: 2734 1/4 CHICO AVE
City,State,Zip: SOUTH EL MONTE, CA 91733
Site ID: 73112
CERS ID: 10306561
CERS Description: Hazardous Waste Generator

LOS ANGELES CO. HMS:
Name: MEISENBERG GEO D (DEST)
Address: 2734 CHICO AVE
City,State,Zip: SOUTH EL MONTE, CA 91733
Region: LA

Map ID
Direction
Distance
Elevation

MAP FINDINGS

Site

Database(s)

EDR ID Number
EPA ID Number

MEISENBERG GEO D (DEST) (Continued)

S109421764

Permit Category: Not reported
Facility Id: 002226-I02304
Facility Type: Not reported
Facility Status: OPEN
Area: 3U
Permit Number: Not reported
Permit Status: Not reported

CERS:

Name: T J CABINET DEPOT
Address: 2734 1/4 CHICO AVE
City,State,Zip: SOUTH EL MONTE, CA 91733
Site ID: 73112
CERS ID: 10306561
CERS Description: Chemical Storage Facilities

Violations:

Site ID: 73112
Site Name: T J CABINET DEPOT
Violation Date: 03-05-2021
Citation: 22 CCR 12 66262.40(a) - California Code of Regulations, Title 22, Chapter 12, Section(s) 66262.40(a)
Violation Description: Failure to keep a copy of each properly signed manifest for at least three years from the date the waste was accepted by the initial transporter. The manifest signed at the time the waste was accepted for transport shall be kept until receiving a signed copy from the designated facility which received the waste.
Violation Notes: OBSERVATION: Uniform Hazardous Waste Manifests for waste paint material were not available at the time of inspection. CORRECTIVE ACTION: Locate a copy of all manifests for waste paint material and submit copies to the CUPA inspector.
Violation Division: Los Angeles County Fire Department
Violation Program: HW
Violation Source: CERS

Site ID: 73112
Site Name: T J CABINET DEPOT
Violation Date: 04-10-2017
Citation: HSC 6.5 25244.19 - California Health and Safety Code, Chapter 6.5, Section(s) 25244.19
Violation Description: Failure of a generator to conduct, when required, a source reduction evaluation review and plan every four years, and/or failure of the review and plan to contain all required information.
Violation Notes: Returned to compliance on 05/30/2017. OBSERVATION: Observed 1 x 55-gallon drum of waste paint without proper label. All hazardous waste containers shall be marked with the following information: 1) the words G Hazardous WasteG ; 2) name and address of generator; 3) hazardous properties; 4) physical state; 5) composition (contents); 6) accumulation start date. CORRECTIVE ACTION: Immediately label this container and ensure that it's marked with all the required information. Since it cannot be determined how long the waste paint has been on site, immediately contact a licensed hazardous waste hauler to dispose of this waste under manifest and submit a copy of the manifest to the CUPA.
Violation Division: Los Angeles County Fire Department
Violation Program: HW
Violation Source: CERS

Map ID
Direction
Distance
Elevation

MAP FINDINGS

Site

Database(s)

EDR ID Number
EPA ID Number

MEISENBERG GEO D (DEST) (Continued)

S109421764

Site ID: 73112
Site Name: T J CABINET DEPOT
Violation Date: 02-11-2019
Citation: HSC 6.95 25507 - California Health and Safety Code, Chapter 6.95, Section(s) 25507
Violation Description: Failure to adequately establish and implement a business plan when storing/handling a hazardous material at or above reportable quantities.
Violation Notes: Returned to compliance on 03/05/2021. OBSERVATION: The business failed to establish and implement a business plan when handling hazardous materials at or above the reportable threshold quantities. CORRECTIVE ACTION: Establish and implement a business plan for the facility. Submit documentation of correction to the unified program agency. Go to www.cers.calepa.ca.gov
Violation Division: Los Angeles County Fire Department
Violation Program: HMRRP
Violation Source: CERS

Site ID: 73112
Site Name: T J CABINET DEPOT
Violation Date: 02-11-2019
Citation: 22 CCR 12 66262.12 - California Code of Regulations, Title 22, Chapter 12, Section(s) 66262.12
Violation Description: Failure to obtain an Identification Number prior to treating, storing, disposing of, transporting or offering for transportation any hazardous waste.
Violation Notes: Returned to compliance on 03/12/2020. OBSERVATION: The generator has not obtained an active EPA ID number to manage hazardous waste. A hazardous waste generator shall not treat, store, dispose of, transport or offer for transportation, hazardous waste without an active EPA ID number. CORRECTIVE ACTION: Submit documentation to the CUPA demonstrating that you have obtained an EPA ID number.
Violation Division: Los Angeles County Fire Department
Violation Program: HW
Violation Source: CERS

Site ID: 73112
Site Name: T J CABINET DEPOT
Violation Date: 02-11-2019
Citation: Un-Specified
Violation Description: Hazardous Waste Generator Program - Administration/Documentation - General Local Ordinance
Violation Notes: Returned to compliance on 03/12/2020. OBSERVATION: Owner/Operator failed to obtain or maintain an active permit (Hazardous Waste and Hazardous Materials Permit) CORRECTIVE ACTION: Every business or business concern within the jurisdiction of the LACoCUPA and subject to one or more of the program elements shall be required to apply for, pay the permit fees, and obtain from the LACoCUPA a unified program facility permit for the program elements applicable to such facility prior to the commencement of any business or activity related to any of the program elements. The permit required under this section shall be posted and conspicuously displayed at the location falling under the requirements of this chapter. Every person, business, or business concern within the jurisdiction of the LACoCUPA and subject to the requirements of one or more of the program elements shall be required to pay the applicable annual fees and any applicable late payment penalty and apply for and obtain from the LACoCUPA a unified

Map ID
Direction
Distance
Elevation

MAP FINDINGS

Site

Database(s)

EDR ID Number
EPA ID Number

MEISENBERG GEO D (DEST) (Continued)

S109421764

[Truncated]
Violation Division: Los Angeles County Fire Department
Violation Program: HW
Violation Source: CERS

Site ID: 73112
Site Name: T J CABINET DEPOT
Violation Date: 03-05-2021
Citation: HSC 6.95 25507 - California Health and Safety Code, Chapter 6.95, Section(s) 25507
Violation Description: Failure to adequately establish and implement a business plan when storing/handling a hazardous material at or above reportable quantities.
Violation Notes: OBSERVATION: The business failed to establish and implement a business plan when handling hazardous materials at or above the reportable threshold quantities. CORRECTIVE ACTION: Establish and implement a business plan for the facility. Submit documentation of correction to the unified program agency.

Violation Division: Los Angeles County Fire Department
Violation Program: HMRRP
Violation Source: CERS

Evaluation:
Eval General Type: Compliance Evaluation Inspection
Eval Date: 02-11-2019
Violations Found: Yes
Eval Type: Routine done by local agency
Eval Notes: JOHN WEI
Eval Division: Los Angeles County Fire Department
Eval Program: HMRRP
Eval Source: CERS

Eval General Type: Compliance Evaluation Inspection
Eval Date: 02-11-2019
Violations Found: Yes
Eval Type: Routine done by local agency
Eval Notes: JOHN WEI
Eval Division: Los Angeles County Fire Department
Eval Program: HW
Eval Source: CERS

Eval General Type: Compliance Evaluation Inspection
Eval Date: 03-05-2021
Violations Found: Yes
Eval Type: Routine done by local agency
Eval Notes: Not reported
Eval Division: Los Angeles County Fire Department
Eval Program: HW
Eval Source: CERS

Eval General Type: Compliance Evaluation Inspection
Eval Date: 03-05-2021
Violations Found: Yes
Eval Type: Routine done by local agency
Eval Notes: Charlie Zhang, supervisor
Eval Division: Los Angeles County Fire Department
Eval Program: HMRRP

Map ID
Direction
Distance
Elevation

MAP FINDINGS

Site

Database(s)

EDR ID Number
EPA ID Number

MEISENBERG GEO D (DEST) (Continued)

S109421764

Eval Source: CERS

Eval General Type: Compliance Evaluation Inspection
Eval Date: 04-10-2017
Violations Found: Yes
Eval Type: Routine done by local agency
Eval Notes: FU-SHEN LO
Eval Division: Los Angeles County Fire Department
Eval Program: HW
Eval Source: CERS

Eval General Type: Other/Unknown
Eval Date: 05-30-2017
Violations Found: No
Eval Type: Other, not routine, done by local agency
Eval Notes: Not reported
Eval Division: Los Angeles County Fire Department
Eval Program: HW
Eval Source: CERS

Eval General Type: Compliance Evaluation Inspection
Eval Date: 12-04-2013
Violations Found: No
Eval Type: Routine done by local agency
Eval Notes: Not reported
Eval Division: Los Angeles County Fire Department
Eval Program: HW
Eval Source: CERS

Eval General Type: Compliance Evaluation Inspection
Eval Date: 12-04-2013
Violations Found: No
Eval Type: Routine done by local agency
Eval Notes: INSPECTED BY A. DESILVA CONSENT GIVEN BY FU-SHEN LO
Eval Division: Los Angeles County Fire Department
Eval Program: HW
Eval Source: CERS

Affiliation:

Affiliation Type Desc: Environmental Contact
Entity Name: PAUL HSIEH
Entity Title: Not reported
Affiliation Address: 2734 1/4 CHICO AVE
Affiliation City: SOUTH EL MONTE
Affiliation State: CA
Affiliation Country: Not reported
Affiliation Zip: 91733
Affiliation Phone: Not reported

Affiliation Type Desc: Operator
Entity Name: ESVATA LLC
Entity Title: Not reported
Affiliation Address: Not reported
Affiliation City: Not reported
Affiliation State: Not reported
Affiliation Country: Not reported
Affiliation Zip: Not reported

Map ID
Direction
Distance
Elevation

MAP FINDINGS

Site

Database(s)

EDR ID Number
EPA ID Number

MEISENBERG GEO D (DEST) (Continued)

S109421764

Affiliation Phone: (626) 818-6490

Affiliation Type Desc: Document Preparer
Entity Name: Paul Hsieh
Entity Title: Not reported
Affiliation Address: Not reported
Affiliation City: Not reported
Affiliation State: Not reported
Affiliation Country: Not reported
Affiliation Zip: Not reported
Affiliation Phone: Not reported

Affiliation Type Desc: Identification Signer
Entity Name: Paul Hsieh
Entity Title: PRESIDENT
Affiliation Address: Not reported
Affiliation City: Not reported
Affiliation State: Not reported
Affiliation Country: Not reported
Affiliation Zip: Not reported
Affiliation Phone: Not reported

Affiliation Type Desc: CUPA District
Entity Name: Los Angeles County Fire
Entity Title: Not reported
Affiliation Address: 5825 Rickenbacker Road
Affiliation City: Commerce
Affiliation State: CA
Affiliation Country: Not reported
Affiliation Zip: 90040-3027
Affiliation Phone: (323) 890-4000

Affiliation Type Desc: Facility Mailing Address
Entity Name: Mailing Address
Entity Title: Not reported
Affiliation Address: 2734 1/4 CHICO AVE
Affiliation City: SOUTH EL MONTE
Affiliation State: CA
Affiliation Country: Not reported
Affiliation Zip: 91733
Affiliation Phone: Not reported

Affiliation Type Desc: Parent Corporation
Entity Name: ESVATA LLC
Entity Title: Not reported
Affiliation Address: Not reported
Affiliation City: Not reported
Affiliation State: Not reported
Affiliation Country: Not reported
Affiliation Zip: Not reported
Affiliation Phone: Not reported

Affiliation Type Desc: Legal Owner
Entity Name: ESVATA LLC
Entity Title: Not reported
Affiliation Address: 2650 RIVER AVE UNIT D
Affiliation City: ROSEMEAD,

Map ID
Direction
Distance
Elevation

MAP FINDINGS

Site

Database(s)

EDR ID Number
EPA ID Number

MEISENBERG GEO D (DEST) (Continued)

S109421764

Affiliation State: CA
Affiliation Country: United States
Affiliation Zip: 91770
Affiliation Phone: (626) 818-6490

X163
WSW
1/8-1/4
0.188 mi.
995 ft.

JFC CUSTOM FURNITURE REFINISH
2519 N LEE AVE
SOUTH EL MONTE, CA 91733

WIP S106765708
N/A

Site 3 of 14 in cluster X

Relative:
Lower

WIP:

Name: JFC CUSTOM FURNITURE REFINISH
Address: 2519 N Lee Ave
City,State,Zip: SOUTH EL MONTE, CA 91733
Region: 4
File Number: 107.1088
File Status: Historical
Staff: KELLIOTT
Facility Suite: Not reported

Actual:
236 ft.

Z164
ESE
1/8-1/4
0.189 mi.
998 ft.

FORMER PRIME ENGINEERING
9702 KLINGERMAN ST
SOUTH EL MONTE, CA

CPS-SLIC S106766233
WIP N/A
CERS

Site 1 of 8 in cluster Z

Relative:
Higher

CPS-SLIC:

Name: FORMER PRIME ENGINEERING
Address: 9702 KLINGERMAN ST.
City,State,Zip: SOUTH EL MONTE, CA
Region: STATE
Facility Status: Completed - Case Closed
Status Date: 04/01/2000
Global Id: SL603798872
Lead Agency: LOS ANGELES RWQCB (REGION 4)
Lead Agency Case Number: Not reported
Latitude: 34.0485029209302
Longitude: -118.046901283721
Case Type: Cleanup Program Site
Case Worker: Not reported
Local Agency: Not reported
RB Case Number: 107.5986
File Location: Not reported
Potential Media Affected: Aquifer used for drinking water supply
Potential Contaminants of Concern: Not reported
Site History: Not reported

Actual:
245 ft.

Click here to access the California GeoTracker records for this facility:

WIP:

Name: FORMER PRIME ENGINEERING
Address: 9702 Klingerman St
City,State,Zip: SOUTH EL MONTE, CA
Region: 4

Map ID
Direction
Distance
Elevation

MAP FINDINGS

Site

Database(s)

EDR ID Number
EPA ID Number

FORMER PRIME ENGINEERING (Continued)

S106766233

File Number: 107.5986
File Status: **Active**
Staff: CORTEZ
Facility Suite: Not reported

CERS:

Name: FORMER PRIME ENGINEERING
Address: 9702 KLINGERMAN ST.
City,State,Zip: SOUTH EL MONTE, CA
Site ID: 238004
CERS ID: SL603798872
CERS Description: Cleanup Program Site

Z165
ESE
1/8-1/4
0.191 mi.
1006 ft.

MANUFACTURERS SERVICE INC.
9715 KLINGERMAN ST
SOUTH EL MONTE, CA 91733
Site 2 of 8 in cluster Z

WIP S106765759
N/A

Relative:
Higher

WIP:
Name: MANUFACTURERS SERVICE INC.
Address: 9715 KLINGERMAN ST
City,State,Zip: SOUTH EL MONTE, CA 91733
Region: 4
File Number: 107.1171
File Status: **Historical**
Staff: UNIDENTIFIED
Facility Suite: Not reported

Actual:
247 ft.

Y166
SSW
1/8-1/4
0.191 mi.
1008 ft.

G & M BACK HOE
2402 TROY AVE
SOUTH EL MONTE, CA 91733
Site 2 of 6 in cluster Y

WIP S106765618
N/A

Relative:
Lower

WIP:
Name: G & M BACK HOE
Address: 2402 Troy Ave
City,State,Zip: SOUTH EL MONTE, CA 91733
Region: 4
File Number: 107.0947
File Status: **Historical**
Staff: GMM
Facility Suite: Not reported

Actual:
236 ft.

MAP FINDINGS

Map ID			EDR ID Number
Direction			EPA ID Number
Distance			
Elevation	Site	Database(s)	

Y167 SSW 1/8-1/4 0.191 mi. 1008 ft.	G & M BACKHOE SERVICE 2402 TROY AVE SOUTH EL MONTE, CA 91733 Site 3 of 6 in cluster Y	RCRA-SQG FINDS ECHO LOS ANGELES CO. HMS	1000122688 CAD982481947
--	--	--	--

Relative: Lower Actual: 236 ft.	RCRA-SQG: Date Form Received by Agency: 1996-09-01 00:00:00.0 Handler Name: G & M BACKHOE SERVICE Handler Address: 2402 TROY AVE Handler City,State,Zip: SOUTH EL MONTE, CA 91733 EPA ID: CAD982481947 Contact Name: Not reported Contact Address: Not reported Contact City,State,Zip: Not reported Contact Telephone: Not reported Contact Fax: Not reported Contact Email: Not reported Contact Title: Not reported EPA Region: 09 Land Type: Not reported Federal Waste Generator Description: Small Quantity Generator Non-Notifier: Not reported Biennial Report Cycle: Not reported Accessibility: Not reported Active Site Indicator: Handler Activities State District Owner: CA State District: 3 Mailing Address: TROY AVE Mailing City,State,Zip: SOUTH EL MONTE, CA 91733 Owner Name: GIFFIN GARY W Owner Type: Municipal Operator Name: NOT REQUIRED Operator Type: Municipal Short-Term Generator Activity: No Importer Activity: No Mixed Waste Generator: No Transporter Activity: No Transfer Facility Activity: No Recycler Activity with Storage: No Small Quantity On-Site Burner Exemption: No Smelting Melting and Refining Furnace Exemption: No Underground Injection Control: No Off-Site Waste Receipt: No Universal Waste Indicator: No Universal Waste Destination Facility: No Federal Universal Waste: No Active Site Fed-Reg Treatment Storage and Disposal Facility: Not reported Active Site Converter Treatment storage and Disposal Facility: Not reported Active Site State-Reg Treatment Storage and Disposal Facility: Not reported Active Site State-Reg Handler: --- Federal Facility Indicator: Not reported Hazardous Secondary Material Indicator: NN Sub-Part K Indicator: Not reported Commercial TSD Indicator: No Treatment Storage and Disposal Type: Not reported 2018 GPRA Permit Baseline: Not on the Baseline 2018 GPRA Renewals Baseline: Not on the Baseline Permit Renewals Workload Universe: Not reported		
--	--	--	--

Map ID
 Direction
 Distance
 Elevation

MAP FINDINGS

Site

Database(s)

EDR ID Number
 EPA ID Number

G & M BACKHOE SERVICE (Continued)

1000122688

Permit Workload Universe:	Not reported
Permit Progress Universe:	Not reported
Post-Closure Workload Universe:	Not reported
Closure Workload Universe:	Not reported
202 GPRA Corrective Action Baseline:	No
Corrective Action Workload Universe:	No
Subject to Corrective Action Universe:	No
Non-TSDFs Where RCRA CA has Been Imposed Universe:	No
TSDFs Potentially Subject to CA Under 3004 (u)/(v) Universe:	No
TSDFs Only Subject to CA under Discretionary Auth Universe:	No
Corrective Action Priority Ranking:	No NCAPS ranking
Environmental Control Indicator:	No
Institutional Control Indicator:	No
Human Exposure Controls Indicator:	N/A
Groundwater Controls Indicator:	N/A
Operating TSDF Universe:	Not reported
Full Enforcement Universe:	Not reported
Significant Non-Complier Universe:	No
Unaddressed Significant Non-Complier Universe:	No
Addressed Significant Non-Complier Universe:	No
Significant Non-Complier With a Compliance Schedule Universe:	No
Financial Assurance Required:	Not reported
Handler Date of Last Change:	2000-09-15 17:30:25.0
Recognized Trader-Importer:	No
Recognized Trader-Exporter:	No
Importer of Spent Lead Acid Batteries:	No
Exporter of Spent Lead Acid Batteries:	No
Recycler Activity Without Storage:	Not reported
Manifest Broker:	Not reported
Sub-Part P Indicator:	No

Handler - Owner Operator:

Owner/Operator Indicator:	Operator
Owner/Operator Name:	NOT REQUIRED
Legal Status:	Municipal
Date Became Current:	Not reported
Date Ended Current:	Not reported
Owner/Operator Address:	NOT REQUIRED
Owner/Operator City,State,Zip:	NOT REQUIRED, ME 99999
Owner/Operator Telephone:	415-555-1212
Owner/Operator Telephone Ext:	Not reported
Owner/Operator Fax:	Not reported
Owner/Operator Email:	Not reported

Owner/Operator Indicator:	Owner
Owner/Operator Name:	GIFFIN GARY W
Legal Status:	Municipal
Date Became Current:	Not reported
Date Ended Current:	Not reported
Owner/Operator Address:	NOT REQUIRED
Owner/Operator City,State,Zip:	NOT REQUIRED, ME 99999
Owner/Operator Telephone:	415-555-1212
Owner/Operator Telephone Ext:	Not reported
Owner/Operator Fax:	Not reported
Owner/Operator Email:	Not reported

Map ID
Direction
Distance
Elevation

MAP FINDINGS

Site

Database(s)

EDR ID Number
EPA ID Number

G & M BACKHOE SERVICE (Continued)

1000122688

Historic Generators:

Receive Date: 1996-09-01 00:00:00.0
Handler Name: G & M BACKHOE SERVICE
Federal Waste Generator Description: Small Quantity Generator
State District Owner: CA
Large Quantity Handler of Universal Waste: No
Recognized Trader Importer: No
Recognized Trader Exporter: No
Spent Lead Acid Battery Importer: No
Spent Lead Acid Battery Exporter: No
Current Record: Yes
Non Storage Recycler Activity: Not reported
Electronic Manifest Broker: Not reported

List of NAICS Codes and Descriptions:

NAICS Codes: No NAICS Codes Found

Facility Has Received Notices of Violations:

Violations: No Violations Found

Evaluation Action Summary:

Evaluations: No Evaluations Found

FINDS:

Registry ID: 110002825694

Click Here:

Environmental Interest/Information System:

RCRAInfo is a national information system that supports the Resource Conservation and Recovery Act (RCRA) program through the tracking of events and activities related to facilities that generate, transport, and treat, store, or dispose of hazardous waste. RCRAInfo allows RCRA program staff to track the notification, permit, compliance, and corrective action activities required under RCRA.

[Click this hyperlink](#) while viewing on your computer to access additional FINDS: detail in the EDR Site Report.

ECHO:

Envid: 1000122688
Registry ID: 110002825694
DFR URL: <http://echo.epa.gov/detailed-facility-report?fid=110002825694>
Name: G & M BACKHOE SERVICE
Address: 2402 TROY AVE
City,State,Zip: SOUTH EL MONTE, CA 91733

LOS ANGELES CO. HMS:

Name: G&M BACHOE SERVICE
Address: 2402 TROY AVE
City,State,Zip: SOUTH EL MONTE, CA 91733
Region: LA
Permit Category: Not reported
Facility Id: 001835-I01910

Map ID
 Direction
 Distance
 Elevation

MAP FINDINGS

Site

Database(s)

EDR ID Number
 EPA ID Number

G & M BACKHOE SERVICE (Continued)

1000122688

Facility Type: Not reported
 Facility Status: OPEN
 Area: 3U
 Permit Number: Not reported
 Permit Status: Not reported

V168
West
1/8-1/4
0.192 mi.
1014 ft.

J F C FURNITURE REFINISHING
2519 LEE AVE
SOUTH EL MONTE, CA 91733

CERS HAZ WASTE
HAZNET
CERS
HWTS

S113030353
N/A

Site 8 of 10 in cluster V

Relative:
Lower

CERS HAZ WASTE:

Actual:
236 ft.

Name: JFC FURNITURE REFINISHING
 Address: 2519 LEE AVE
 City,State,Zip: SOUTH EL MONTE, CA 91733
 Site ID: 125990
 CERS ID: 10265578
 CERS Description: Hazardous Waste Generator

HAZNET:

Name: J F C FURNITURE REFINISHING
 Address: 2519 LEE AVE
 Address 2: Not reported
 City,State,Zip: SOUTH EL MONTE, CA 917330000
 Contact: JOHNNY L CISNEROS
 Telephone: 6265739880
 Mailing Name: Not reported
 Mailing Address: 2519 LEE AVE

Year: 2017
 Gepaid: CAL000024124
 TSD EPA ID: ARD981057870
 CA Waste Code: 214 - Unspecified solvent mixture
 Disposal Method: H061 - Fuel Blending Prior To Energy Recovery At Another Site
 Tons: 0.18

Year: 2015
 Gepaid: CAL000024124
 TSD EPA ID: ARD981057870
 CA Waste Code: 214 - Unspecified solvent mixture
 Disposal Method: H061 - Fuel Blending Prior To Energy Recovery At Another Site
 Tons: 0.396

Year: 2012
 Gepaid: CAL000024124
 TSD EPA ID: ARD981057870
 CA Waste Code: 214 - Unspecified solvent mixture
 Disposal Method: H061 - Fuel Blending Prior To Energy Recovery At Another Site
 Tons: 0.396

Year: 2008
 Gepaid: CAL000024124
 TSD EPA ID: ARD981057870
 CA Waste Code: 214 - Unspecified solvent mixture
 Disposal Method: H061 - Fuel Blending Prior To Energy Recovery At Another Site
 Tons: 0.198

Map ID
Direction
Distance
Elevation

MAP FINDINGS

Site

Database(s)

EDR ID Number
EPA ID Number

J F C FURNITURE REFINISHING (Continued)

S113030353

Year: 2007
Gepaid: CAL000024124
TSD EPA ID: ARD981057870
CA Waste Code: 214 - Unspecified solvent mixture
Disposal Method: H061 - Fuel Blending Prior To Energy Recovery At Another Site
Tons: 0.198

Year: 1998
Gepaid: CAL000024124
TSD EPA ID: CAD982444481
CA Waste Code: 352 - Other organic solids
Disposal Method: H01 - Transfer Station
Tons: 0.05

Year: 1997
Gepaid: CAL000024124
TSD EPA ID: CAD982444481
CA Waste Code: 352 - Other organic solids
Disposal Method: H01 - Transfer Station
Tons: 0.05

Year: 1993
Gepaid: CAL000024124
TSD EPA ID: CAD008302903
CA Waste Code: 212 - Oxygenated solvents (acetone, butanol, ethyl acetate, etc.)
Disposal Method: R01 - Recycler
Tons: 0.726

Year: 1992
Gepaid: CAL000024124
TSD EPA ID: CAD008302903
CA Waste Code: 212 - Oxygenated solvents (acetone, butanol, ethyl acetate, etc.)
Disposal Method: 01 -
Tons: 0.417

Year: 1992
Gepaid: CAL000024124
TSD EPA ID: CAD008302903
CA Waste Code: 212 - Oxygenated solvents (acetone, butanol, ethyl acetate, etc.)
Disposal Method: R01 - Recycler
Tons: 0.9174

[Click this hyperlink](#) while viewing on your computer to access
5 additional CA HAZNET: record(s) in the EDR Site Report.

Additional Info:

Year: 2017
Gen EPA ID: CAL000024124

Shipment Date: 20171024
Creation Date: 7/10/2018 18:30:19
Receipt Date: 20171105
Manifest ID: 017362385JJK
Trans EPA ID: CAR000188201
Trans Name: ENVIROSERV
Trans 2 EPA ID: AZD982484578

Map ID
Direction
Distance
Elevation

MAP FINDINGS

Site

Database(s)

EDR ID Number
EPA ID Number

J F C FURNITURE REFINISHING (Continued)

S113030353

Trans 2 Name: TRANSCHEM ENVIRONMENTAL
TSDf EPA ID: ARD981057870
Trans Name: RINECO
TSDf Alt EPA ID: Not reported
TSDf Alt Name: Not reported
Waste Code Description: 214 - Unspecified solvent mixture
RCRA Code: F005
Meth Code: H061 - Fuel Blending Prior To Energy Recovery At Another Site
Quantity Tons: 0.18
Waste Quantity: 50
Quantity Unit: G
Additional Code 1: D035
Additional Code 2: D001
Additional Code 3: Not reported
Additional Code 4: Not reported
Additional Code 5: Not reported

Additional Info:

Year: 2007
Gen EPA ID: CAL000024124

Shipment Date: 20070409
Creation Date: 12/20/2007 18:30:07
Receipt Date: 20070426
Manifest ID: 001967620JJK
Trans EPA ID: CA0000970392
Trans Name: ENVIRONMENTAL RECOVERY SERVICES INC
Trans 2 EPA ID: NJD986607380
Trans 2 Name: MAUMEE EXPRESS (ID #778)
TSDf EPA ID: ARD981057870
Trans Name: RINECO
TSDf Alt EPA ID: Not reported
TSDf Alt Name: Not reported
Waste Code Description: 214 - Unspecified solvent mixture
RCRA Code: F005
Meth Code: H061 - Fuel Blending Prior To Energy Recovery At Another Site
Quantity Tons: 0.198
Waste Quantity: 55
Quantity Unit: G
Additional Code 1: D035
Additional Code 2: D001
Additional Code 3: Not reported
Additional Code 4: Not reported
Additional Code 5: Not reported

Additional Info:

Year: 2012
Gen EPA ID: CAL000024124

Shipment Date: 20120125
Creation Date: 7/5/2012 20:30:09
Receipt Date: 20120207
Manifest ID: 009244425JJK
Trans EPA ID: CAR000188201
Trans Name: ENVIRONMENTAL RECOVERY SERVICES INC
Trans 2 EPA ID: OKD981588791

Map ID
Direction
Distance
Elevation

MAP FINDINGS

Site

Database(s)

EDR ID Number
EPA ID Number

J F C FURNITURE REFINISHING (Continued)

S113030353

Trans 2 Name: TRIAD TRANSPORT INC
TSDf EPA ID: ARD981057870
Trans Name: RINECO
TSDf Alt EPA ID: Not reported
TSDf Alt Name: Not reported
Waste Code Description: 214 - Unspecified solvent mixture
RCRA Code: F005
Meth Code: H061 - Fuel Blending Prior To Energy Recovery At Another Site
Quantity Tons: 0.396
Waste Quantity: 110
Quantity Unit: G
Additional Code 1: D035
Additional Code 2: D001
Additional Code 3: Not reported
Additional Code 4: Not reported
Additional Code 5: Not reported

Additional Info:

Year: 2008
Gen EPA ID: CAL000024124

Shipment Date: 20081216
Creation Date: 5/12/2009 18:30:08
Receipt Date: 20081228
Manifest ID: 005543006JJK
Trans EPA ID: CAR000188201
Trans Name: ENVIRONMENTAL RECOVERY SERVICES INC
Trans 2 EPA ID: NJD986607380
Trans 2 Name: MAUMEE EXPRESS (ID #778)
TSDf EPA ID: ARD981057870
Trans Name: RINECO
TSDf Alt EPA ID: Not reported
TSDf Alt Name: Not reported
Waste Code Description: 214 - Unspecified solvent mixture
RCRA Code: F005
Meth Code: H061 - Fuel Blending Prior To Energy Recovery At Another Site
Quantity Tons: 0.198
Waste Quantity: 55
Quantity Unit: G
Additional Code 1: D035
Additional Code 2: D001
Additional Code 3: Not reported
Additional Code 4: Not reported
Additional Code 5: Not reported

Additional Info:

Year: 1993
Gen EPA ID: CAL000024124

Shipment Date: 19930319
Creation Date: 9/1/1995 0:00:00
Receipt Date: 19930319
Manifest ID: 92448289
Trans EPA ID: CAD008302903
Trans Name: Not reported
Trans 2 EPA ID: Not reported

Map ID
Direction
Distance
Elevation

MAP FINDINGS

Site

Database(s)

EDR ID Number
EPA ID Number

J F C FURNITURE REFINISHING (Continued)

S113030353

Trans 2 Name: Not reported
TSDF EPA ID: CAD008302903
Trans Name: Not reported
TSDF Alt EPA ID: Not reported
TSDF Alt Name: Not reported
Waste Code Description: 212 - Oxygenated solvents (acetone, butanol, ethyl acetate, etc.
RCRA Code: F003
Meth Code: R01 - Recycler
Quantity Tons: 0.726
Waste Quantity: 220
Quantity Unit: G
Additional Code 1: Not reported
Additional Code 2: Not reported
Additional Code 3: Not reported
Additional Code 4: Not reported
Additional Code 5: Not reported

Additional Info:

Year: 1997
Gen EPA ID: CAL000024124

Shipment Date: 19970313
Creation Date: 6/26/1997 0:00:00
Receipt Date: 19970319
Manifest ID: 96741575
Trans EPA ID: CA0000970392
Trans Name: Not reported
Trans 2 EPA ID: Not reported
Trans 2 Name: Not reported
TSDF EPA ID: CAD982444481
Trans Name: Not reported
TSDF Alt EPA ID: CAD982444481
TSDF Alt Name: Not reported
Waste Code Description: 352 - Other organic solids
RCRA Code: Not reported
Meth Code: H01 - Transfer Station
Quantity Tons: 0.05
Waste Quantity: 100
Quantity Unit: P
Additional Code 1: Not reported
Additional Code 2: Not reported
Additional Code 3: Not reported
Additional Code 4: Not reported
Additional Code 5: Not reported

Additional Info:

Year: 2015
Gen EPA ID: CAL000024124

Shipment Date: 20150528
Creation Date: 11/9/2015 22:15:07
Receipt Date: 20150607
Manifest ID: 014500618JJK
Trans EPA ID: CAR000188201
Trans Name: ENVIRONMENTAL RECOVERY SERVICES INC
Trans 2 EPA ID: AZD982484578

Map ID
Direction
Distance
Elevation

MAP FINDINGS

Site

Database(s)

EDR ID Number
EPA ID Number

J F C FURNITURE REFINISHING (Continued)

S113030353

Trans 2 Name: TRANSCHEM ENVIRONMENTAL
TSDf EPA ID: ARD981057870
Trans Name: RINECO
TSDf Alt EPA ID: Not reported
TSDf Alt Name: Not reported
Waste Code Description: 214 - Unspecified solvent mixture
RCRA Code: F005
Meth Code: H061 - Fuel Blending Prior To Energy Recovery At Another Site
Quantity Tons: 0.396
Waste Quantity: 110
Quantity Unit: G
Additional Code 1: D035
Additional Code 2: D001
Additional Code 3: Not reported
Additional Code 4: Not reported
Additional Code 5: Not reported

Additional Info:

Year: 1998
Gen EPA ID: CAL000024124

Shipment Date: 19980513
Creation Date: 8/3/1998 0:00:00
Receipt Date: 19980520
Manifest ID: 98188437
Trans EPA ID: CA0000970392
Trans Name: Not reported
Trans 2 EPA ID: Not reported
Trans 2 Name: Not reported
TSDf EPA ID: CAD982444481
Trans Name: Not reported
TSDf Alt EPA ID: Not reported
TSDf Alt Name: Not reported
Waste Code Description: 352 - Other organic solids
RCRA Code: Not reported
Meth Code: H01 - Transfer Station
Quantity Tons: 0.05
Waste Quantity: 100
Quantity Unit: P
Additional Code 1: Not reported
Additional Code 2: Not reported
Additional Code 3: Not reported
Additional Code 4: Not reported
Additional Code 5: Not reported

CERS:

Name: JFC FURNITURE REFINISHING
Address: 2519 LEE AVE
City,State,Zip: SOUTH EL MONTE, CA 91733
Site ID: 125990
CERS ID: 10265578
CERS Description: Chemical Storage Facilities

Violations:

Site ID: 125990
Site Name: JFC FURNITURE REFINISHING
Violation Date: 10-16-2017

Map ID
Direction
Distance
Elevation

MAP FINDINGS

Site

Database(s)

EDR ID Number
EPA ID Number

J F C FURNITURE REFINISHING (Continued)

S113030353

Citation: 22 CCR 12 66262.34(f) - California Code of Regulations, Title 22, Chapter 12, Section(s) 66262.34(f)

Violation Description: Failure to properly label hazardous waste accumulation containers and portable tanks with the following requirements: "Hazardous Waste", name and address of the generator, physical and chemical characteristics of the Hazardous Waste, and starting accumulation date.

Violation Notes: Returned to compliance on 12/26/2017. OBSERVATION: 1 x 55 gallon steel drum of liquid paint waste and 5 x 5 gallon containers of liquid paint waste located in the hazardous waste storage shed was observed without the following information on the label: accumulation start date and contents of drum/container. CORRECTIVE ACTION: Submit photos to the CUPA demonstrating that the container listed above has been properly labeled.

Violation Division: Los Angeles County Fire Department
Violation Program: HW
Violation Source: CERS

Site ID: 125990
Site Name: JFC FURNITURE REFINISHING
Violation Date: 05-23-2014
Citation: HSC 6.95 25505(a) - California Health and Safety Code, Chapter 6.95, Section(s) 25505(a)

Violation Description: Owner/Operator failed to complete and/or submit a Hazardous Materials Business Plan when storing hazardous materials at or above the thresholds quantities of 55 gallons/500 lbs/200 cubic feet.

Violation Notes: Returned to compliance on 08/15/2014.

Violation Division: Los Angeles County Fire Department
Violation Program: HMRRP
Violation Source: CERS

Site ID: 125990
Site Name: JFC FURNITURE REFINISHING
Violation Date: 10-16-2017
Citation: 22 CCR 12 66262.34(d) - California Code of Regulations, Title 22, Chapter 12, Section(s) 66262.34(d)

Violation Description: Failure to send hazardous waste offsite for treatment, storage, or disposal within 180 days (or 270 days if waste is transported over 200 miles) for a generator who generates less than 1000 kilogram per month if all of the following conditions are met: (1) The quantity of hazardous waste accumulated onsite never exceeds 6,000 kilograms. (2) The generator complies with the requirements of 40 Code of Federal Regulations section 262.34(d), (e) and (f). (3) The generator does not hold acutely hazardous waste or extremely hazardous waste in an amount greater than one kilogram for more than 90 days.

Violation Notes: Returned to compliance on 12/26/2017. OBSERVATION: 1 x 55 gallon steel drum of liquid paint waste and 5 x 5 gallon containers of liquid paint waste located in the hazardous waste storage shed at the rear of the facility was observed with out an accumulation start date and a manifest/receipt demonstrating disposal within the past 180 days was not available. CORRECTIVE ACTION: Dispose of the 1 x 55 gallon steel drum of liquid paint waste and 5 x 5 gallon containers of liquid paint waste and submit a copy of the manifest/receipt to the CUPA.

Violation Division: Los Angeles County Fire Department
Violation Program: HW
Violation Source: CERS

Map ID
Direction
Distance
Elevation

MAP FINDINGS

Site

Database(s)

EDR ID Number
EPA ID Number

J F C FURNITURE REFINISHING (Continued)

S113030353

Site ID: 125990
Site Name: JFC FURNITURE REFINISHING
Violation Date: 10-14-2020
Citation: 22 CCR 12 66262.40(a) - California Code of Regulations, Title 22, Chapter 12, Section(s) 66262.40(a)
Violation Description: Failure to keep a copy of each properly signed manifest for at least three years from the date the waste was accepted by the initial transporter. The manifest signed at the time the waste was accepted for transport shall be kept until receiving a signed copy from the designated facility which received the waste.
Violation Notes: Returned to compliance on 10/15/2020. OBSERVATION: Uniform Hazardous Waste Manifests for waste paint material were not available at the time of inspection. CORRECTIVE ACTION: Locate a copy of all manifests for waste paint material and submit copies to the CUPA inspector.
Violation Division: Los Angeles County Fire Department
Violation Program: HW
Violation Source: CERS

Evaluation:
Eval General Type: Compliance Evaluation Inspection
Eval Date: 05-23-2014
Violations Found: No
Eval Type: Routine done by local agency
Eval Notes: Not reported
Eval Division: Los Angeles County Fire Department
Eval Program: HW
Eval Source: CERS

Eval General Type: Compliance Evaluation Inspection
Eval Date: 05-23-2014
Violations Found: Yes
Eval Type: Routine done by local agency
Eval Notes: Not reported
Eval Division: Los Angeles County Fire Department
Eval Program: HMRRP
Eval Source: CERS

Eval General Type: Other/Unknown
Eval Date: 08-15-2014
Violations Found: No
Eval Type: Other, not routine, done by local agency
Eval Notes: Not reported
Eval Division: Los Angeles County Fire Department
Eval Program: HMRRP
Eval Source: CERS

Eval General Type: Compliance Evaluation Inspection
Eval Date: 10-13-2020
Violations Found: No
Eval Type: Routine done by local agency
Eval Notes: Johnny Cisneros, owner
Eval Division: Los Angeles County Fire Department
Eval Program: HMRRP
Eval Source: CERS

Eval General Type: Compliance Evaluation Inspection
Eval Date: 10-13-2020

Map ID
Direction
Distance
Elevation

MAP FINDINGS

Site

Database(s)

EDR ID Number
EPA ID Number

J F C FURNITURE REFINISHING (Continued)

S113030353

Violations Found: Yes
Eval Type: Routine done by local agency
Eval Notes: Not reported
Eval Division: Los Angeles County Fire Department
Eval Program: HW
Eval Source: CERS

Eval General Type: Compliance Evaluation Inspection
Eval Date: 10-16-2017
Violations Found: No
Eval Type: Routine done by local agency
Eval Notes: Johnny Cisneros, Owner
Eval Division: Los Angeles County Fire Department
Eval Program: HMRRP
Eval Source: CERS

Eval General Type: Compliance Evaluation Inspection
Eval Date: 10-16-2017
Violations Found: Yes
Eval Type: Routine done by local agency
Eval Notes: Johnny Cisneros, Owner
Eval Division: Los Angeles County Fire Department
Eval Program: HW
Eval Source: CERS

Eval General Type: Other/Unknown
Eval Date: 12-26-2017
Violations Found: No
Eval Type: Other, not routine, done by local agency
Eval Notes: Not reported
Eval Division: Los Angeles County Fire Department
Eval Program: HW
Eval Source: CERS

Affiliation:

Affiliation Type Desc: CUPA District
Entity Name: Los Angeles County Fire
Entity Title: Not reported
Affiliation Address: 5825 Rickenbacker Road
Affiliation City: Commerce
Affiliation State: CA
Affiliation Country: Not reported
Affiliation Zip: 90040-3027
Affiliation Phone: (323) 890-4000

Affiliation Type Desc: Environmental Contact
Entity Name: JOHNNY CISNEROS
Entity Title: Not reported
Affiliation Address: 2519 LEE AVE
Affiliation City: SOUTH EL MONTE
Affiliation State: CA
Affiliation Country: Not reported
Affiliation Zip: 91733
Affiliation Phone: Not reported

Affiliation Type Desc: Operator
Entity Name: JOHNNY CISNEROS

Map ID
Direction
Distance
Elevation

MAP FINDINGS

Site

Database(s)

EDR ID Number
EPA ID Number

J F C FURNITURE REFINISHING (Continued)

S113030353

Entity Title: Not reported
Affiliation Address: Not reported
Affiliation City: Not reported
Affiliation State: Not reported
Affiliation Country: Not reported
Affiliation Zip: Not reported
Affiliation Phone: (626) 573-9880

Affiliation Type Desc: Document Preparer
Entity Name: JOHNNY L. CISNEROS
Entity Title: Not reported
Affiliation Address: Not reported
Affiliation City: Not reported
Affiliation State: Not reported
Affiliation Country: Not reported
Affiliation Zip: Not reported
Affiliation Phone: Not reported

Affiliation Type Desc: Facility Mailing Address
Entity Name: Mailing Address
Entity Title: Not reported
Affiliation Address: 2519 LEE AVE
Affiliation City: SOUTH EL MONTE
Affiliation State: CA
Affiliation Country: Not reported
Affiliation Zip: 91733
Affiliation Phone: Not reported

Affiliation Type Desc: Identification Signer
Entity Name: Johnny L. Cisneros
Entity Title: owner
Affiliation Address: Not reported
Affiliation City: Not reported
Affiliation State: Not reported
Affiliation Country: Not reported
Affiliation Zip: Not reported
Affiliation Phone: Not reported

Affiliation Type Desc: Legal Owner
Entity Name: JOHNNY L CISNEROS
Entity Title: Not reported
Affiliation Address: 2519 LEE AVENUE
Affiliation City: SOUTH EL MONTE
Affiliation State: CA
Affiliation Country: United States
Affiliation Zip: 91733
Affiliation Phone: (626) 573-9880

Affiliation Type Desc: Parent Corporation
Entity Name: JFC FURNITURE REFINISHING
Entity Title: Not reported
Affiliation Address: Not reported
Affiliation City: Not reported
Affiliation State: Not reported
Affiliation Country: Not reported
Affiliation Zip: Not reported
Affiliation Phone: Not reported

Map ID
 Direction
 Distance
 Elevation

MAP FINDINGS

Site

Database(s)

EDR ID Number
 EPA ID Number

J F C FURNITURE REFINISHING (Continued)

S113030353

HWTS:

Name: J F C FURNITURE REFINISHING
 Address: 2519 LEE AVE
 Address 2: Not reported
 City,State,Zip: SOUTH EL MONTE, CA 917330000
 EPA ID: CAL000024124
 Inactive Date: Not reported
 Create Date: 05/09/1990
 Last Act Date: 07/31/2020
 Mailing Name: Not reported
 Mailing Address: 2519 LEE AVE
 Mailing Address 2: Not reported
 Mailing City,State,Zip: SOUTH EL MONTE, CA 917330000
 Owner Name: CISNEROS JOHNNY L
 Owner Address: 6770 GOLDY STREET
 Owner Address 2: Not reported
 Owner City,State,Zip: EASTVALE, CA 928800000
 Contact Name: JOHNNY L CISNEROS
 Contact Address: 2519 LEE AVE
 Contact Address 2: Not reported
 City,State,Zip: SOUTH EL MONTE, CA 91733

NAICS:

EPA ID: CAL000024124
 Create Date: 2006-11-27 18:30:15.000
 NAICS Code: 81142
 NAICS Description: Reupholstery and Furniture Repair
 Issued EPA ID Date: 1990-05-09 00:00:00
 Inactive Date: Not reported
 Facility Name: J F C FURNITURE REFINISHING
 Facility Address: 2519 LEE AVE
 Facility Address 2: Not reported
 Facility City: SOUTH EL MONTE
 Facility County: Not reported
 Facility State: CA
 Facility Zip: 917330000

V169
West
1/8-1/4
0.192 mi.
1014 ft.

J F C FURNITURE REFINISHING
2519 LEE AVE
SOUTH EL MONTE, CA 91733

RCRA NonGen / NLR

1024786834
CAL000024124

Site 9 of 10 in cluster V

Relative:
Lower
Actual:
236 ft.

RCRA NonGen / NLR:
 Date Form Received by Agency: 1990-05-09 00:00:00.0
 Handler Name: J F C FURNITURE REFINISHING
 Handler Address: 2519 LEE AVE
 Handler City,State,Zip: SOUTH EL MONTE, CA 91733-0000
 EPA ID: CAL000024124
 Contact Name: JOHNNY L CISNEROS
 Contact Address: 2519 LEE AVE
 Contact City,State,Zip: SOUTH EL MONTE, CA 91733
 Contact Telephone: 626-573-9880
 Contact Fax: 000-000-0000
 Contact Email: JCIS1960@GMAIL.COM
 Contact Title: Not reported
 EPA Region: 09

Map ID
 Direction
 Distance
 Elevation

MAP FINDINGS

Site

Database(s)

EDR ID Number
 EPA ID Number

J F C FURNITURE REFINISHING (Continued)

1024786834

Land Type:	Not reported
Federal Waste Generator Description:	Not a generator, verified
Non-Notifier:	Not reported
Biennial Report Cycle:	Not reported
Accessibility:	Not reported
Active Site Indicator:	Handler Activities
State District Owner:	Not reported
State District:	Not reported
Mailing Address:	2519 LEE AVE
Mailing City, State, Zip:	SOUTH EL MONTE, CA 91733-0000
Owner Name:	CISNEROS JOHNNY L
Owner Type:	Other
Operator Name:	JOHNNY L CISNEROS
Operator Type:	Other
Short-Term Generator Activity:	No
Importer Activity:	No
Mixed Waste Generator:	No
Transporter Activity:	No
Transfer Facility Activity:	No
Recycler Activity with Storage:	No
Small Quantity On-Site Burner Exemption:	No
Smelting Melting and Refining Furnace Exemption:	No
Underground Injection Control:	No
Off-Site Waste Receipt:	No
Universal Waste Indicator:	Yes
Universal Waste Destination Facility:	Yes
Federal Universal Waste:	No
Active Site Fed-Reg Treatment Storage and Disposal Facility:	Not reported
Active Site Converter Treatment storage and Disposal Facility:	Not reported
Active Site State-Reg Treatment Storage and Disposal Facility:	Not reported
Active Site State-Reg Handler:	---
Federal Facility Indicator:	Not reported
Hazardous Secondary Material Indicator:	N
Sub-Part K Indicator:	Not reported
Commercial TSD Indicator:	No
Treatment Storage and Disposal Type:	Not reported
2018 GPRA Permit Baseline:	Not on the Baseline
2018 GPRA Renewals Baseline:	Not on the Baseline
Permit Renewals Workload Universe:	Not reported
Permit Workload Universe:	Not reported
Permit Progress Universe:	Not reported
Post-Closure Workload Universe:	Not reported
Closure Workload Universe:	Not reported
202 GPRA Corrective Action Baseline:	No
Corrective Action Workload Universe:	No
Subject to Corrective Action Universe:	No
Non-TSDs Where RCRA CA has Been Imposed Universe:	No
TSDs Potentially Subject to CA Under 3004 (u)/(v) Universe:	No
TSDs Only Subject to CA under Discretionary Auth Universe:	No
Corrective Action Priority Ranking:	No NCAPS ranking
Environmental Control Indicator:	No
Institutional Control Indicator:	No
Human Exposure Controls Indicator:	N/A
Groundwater Controls Indicator:	N/A
Operating TSD Universe:	Not reported
Full Enforcement Universe:	Not reported
Significant Non-Complier Universe:	No

Map ID
Direction
Distance
Elevation

MAP FINDINGS

Site

Database(s)

EDR ID Number
EPA ID Number

J F C FURNITURE REFINISHING (Continued)

1024786834

Unaddressed Significant Non-Complier Universe: No
Addressed Significant Non-Complier Universe: No
Significant Non-Complier With a Compliance Schedule Universe: No
Financial Assurance Required: Not reported
Handler Date of Last Change: 2018-09-05 15:41:08.0
Recognized Trader-Importer: No
Recognized Trader-Exporter: No
Importer of Spent Lead Acid Batteries: No
Exporter of Spent Lead Acid Batteries: No
Recycler Activity Without Storage: No
Manifest Broker: No
Sub-Part P Indicator: No

Handler - Owner Operator:

Owner/Operator Indicator: Owner
Owner/Operator Name: CISNEROS JOHNNY L
Legal Status: Other
Date Became Current: Not reported
Date Ended Current: Not reported
Owner/Operator Address: 6770 GOLDY STREET
Owner/Operator City,State,Zip: EASTVALE, CA 92880-0000
Owner/Operator Telephone: 626-573-9880
Owner/Operator Telephone Ext: Not reported
Owner/Operator Fax: Not reported
Owner/Operator Email: Not reported

Owner/Operator Indicator: Operator
Owner/Operator Name: JOHNNY L CISNEROS
Legal Status: Other
Date Became Current: Not reported
Date Ended Current: Not reported
Owner/Operator Address: 2519 LEE AVE
Owner/Operator City,State,Zip: SOUTH EL MONTE, CA 91733
Owner/Operator Telephone: 626-573-9880
Owner/Operator Telephone Ext: Not reported
Owner/Operator Fax: Not reported
Owner/Operator Email: Not reported

Historic Generators:

Receive Date: 1990-05-09 00:00:00.0
Handler Name: J F C FURNITURE REFINISHING
Federal Waste Generator Description: Not a generator, verified
State District Owner: Not reported
Large Quantity Handler of Universal Waste: No
Recognized Trader Importer: No
Recognized Trader Exporter: No
Spent Lead Acid Battery Importer: No
Spent Lead Acid Battery Exporter: No
Current Record: Yes
Non Storage Recycler Activity: Not reported
Electronic Manifest Broker: Not reported

List of NAICS Codes and Descriptions:

NAICS Code: 81142
NAICS Description: REUPHOLSTERY AND FURNITURE REPAIR

Map ID
Direction
Distance
Elevation

MAP FINDINGS

Site

Database(s)

EDR ID Number
EPA ID Number

J F C FURNITURE REFINISHING (Continued)

1024786834

Facility Has Received Notices of Violations:
Violations: No Violations Found

Evaluation Action Summary:
Evaluations: No Evaluations Found

S170 N & J AUTO CERS HAZ WASTE S123518773
NW 2659 TROY AVE CERS N/A
1/8-1/4 SOUTH EL MONTE, CA 91733
0.193 mi.
1017 ft. Site 3 of 3 in cluster S

Relative: CERS HAZ WASTE:
Higher Name: N & J AUTO
Address: 2659 TROY AVE
City,State,Zip: SOUTH EL MONTE, CA 91733
Site ID: 420130
CERS ID: 10307218
CERS Description: Hazardous Waste Generator

CERS:
Name: N & J AUTO
Address: 2659 TROY AVE
City,State,Zip: SOUTH EL MONTE, CA 91733
Site ID: 420130
CERS ID: 10307218
CERS Description: Chemical Storage Facilities

Violations:
Site ID: 420130
Site Name: N & J AUTO
Violation Date: 03-06-2017
Citation: 19 CCR 6.95 25508(a)(1) - California Code of Regulations, Title 19, Chapter 6.95, Section(s) 25508(a)(1)
Violation Description: Failure to complete and electronically submit the Business Activities Page and/or Business Owner Operator Identification Page.
Violation Notes: Returned to compliance on 06/02/2017. OBSERVATION: The business failed to complete and electronically submit the Business Activities Page and/or Business Owner Operator Identification Page. CORRECTIVE ACTION: Complete and electronically submit the Business Activities Page and/or Business Owner Operator Identification Page.
Violation Division: Los Angeles County Fire Department
Violation Program: HMRRP
Violation Source: CERS

Site ID: 420130
Site Name: N & J AUTO
Violation Date: 03-06-2017
Citation: 22 CCR 12 66262.12 - California Code of Regulations, Title 22, Chapter 12, Section(s) 66262.12
Violation Description: Failure to obtain an Identification Number prior to treating, storing, disposing of, transporting or offering for transportation any hazardous waste.
Violation Notes: Not reported
Violation Division: Los Angeles County Fire Department
Violation Program: HW

Map ID
Direction
Distance
Elevation

MAP FINDINGS

Site

Database(s)

EDR ID Number
EPA ID Number

N & J AUTO (Continued)

S123518773

Violation Source: CERS

Site ID: 420130
Site Name: N & J AUTO
Violation Date: 03-06-2017
Citation: HSC 6.5 25250.19(c) - California Health and Safety Code, Chapter 6.5, Section(s) 25250.19(c)

Violation Description: Failure to record in an operating log and retain for three years the following information for each shipment of recycled or exempted oil:
1) The name and address of the used oil recycling facility or generator claiming the oil meets the requirements of HSC 6.5 25250.1. 2) The name and address of the facility receiving the shipment. 3) The quantity of oil delivered. 4) The date of shipment or delivery. 5) A cross-reference to the records and documentation required under HSC 6.5 25250.1.

Violation Notes: Returned to compliance on 02/11/2019. OBSERVATION: Uniform Hazardous Waste Manifests were not available at the time of inspection. CORRECTIVE ACTION: Locate a copy of all manifests and submit copies to the CUPA.

Violation Division: Los Angeles County Fire Department
Violation Program: HW
Violation Source: CERS

Evaluation:
Eval General Type: Compliance Evaluation Inspection
Eval Date: 02-11-2019
Violations Found: No
Eval Type: Routine done by local agency
Eval Notes: JACKSON FUNG
Eval Division: Los Angeles County Fire Department
Eval Program: HMRRP
Eval Source: CERS

Eval General Type: Compliance Evaluation Inspection
Eval Date: 02-11-2019
Violations Found: No
Eval Type: Routine done by local agency
Eval Notes: JACKSON FUNG
Eval Division: Los Angeles County Fire Department
Eval Program: HW
Eval Source: CERS

Eval General Type: Compliance Evaluation Inspection
Eval Date: 03-06-2017
Violations Found: Yes
Eval Type: Routine done by local agency
Eval Notes: Leo Palomino, employee
Eval Division: Los Angeles County Fire Department
Eval Program: HMRRP
Eval Source: CERS

Eval General Type: Compliance Evaluation Inspection
Eval Date: 03-06-2017
Violations Found: Yes
Eval Type: Routine done by local agency
Eval Notes: Leo Palominro, employee
Eval Division: Los Angeles County Fire Department

Map ID
Direction
Distance
Elevation

MAP FINDINGS

Site

Database(s)

EDR ID Number
EPA ID Number

N & J AUTO (Continued)

S123518773

Eval Program:	HW
Eval Source:	CERS
Eval General Type:	Other/Unknown
Eval Date:	04-14-2017
Violations Found:	No
Eval Type:	Other, not routine, done by local agency
Eval Notes:	Not reported
Eval Division:	Los Angeles County Fire Department
Eval Program:	HMRRP
Eval Source:	CERS
Eval General Type:	Other/Unknown
Eval Date:	06-02-2017
Violations Found:	No
Eval Type:	Other, not routine, done by local agency
Eval Notes:	Not reported
Eval Division:	Los Angeles County Fire Department
Eval Program:	HW
Eval Source:	CERS
Eval General Type:	Compliance Evaluation Inspection
Eval Date:	12-13-2013
Violations Found:	No
Eval Type:	Routine done by local agency
Eval Notes:	Not reported
Eval Division:	Los Angeles County Fire Department
Eval Program:	HMRRP
Eval Source:	CERS
Eval General Type:	Compliance Evaluation Inspection
Eval Date:	12-13-2013
Violations Found:	No
Eval Type:	Routine done by local agency
Eval Notes:	Not reported
Eval Division:	Los Angeles County Fire Department
Eval Program:	HW
Eval Source:	CERS
Eval General Type:	Compliance Evaluation Inspection
Eval Date:	12-13-2013
Violations Found:	No
Eval Type:	Routine done by local agency
Eval Notes:	Inspected by A. DeSilva Consent given by Jackson Fung
Eval Division:	Los Angeles County Fire Department
Eval Program:	HW
Eval Source:	CERS
Eval General Type:	Compliance Evaluation Inspection
Eval Date:	12-13-2013
Violations Found:	Yes
Eval Type:	Routine done by local agency
Eval Notes:	Inspected by A. DeSilva Consent given by Jackson Fung
Eval Division:	Los Angeles County Fire Department
Eval Program:	HMRRP
Eval Source:	CERS

Map ID
Direction
Distance
Elevation

MAP FINDINGS

Site

Database(s)

EDR ID Number
EPA ID Number

N & J AUTO (Continued)

S123518773

Affiliation:

Affiliation Type Desc: Document Preparer
Entity Name: Jackson Fung
Entity Title: Not reported
Affiliation Address: Not reported
Affiliation City: Not reported
Affiliation State: Not reported
Affiliation Country: Not reported
Affiliation Zip: Not reported
Affiliation Phone: Not reported

Affiliation Type Desc: Facility Mailing Address
Entity Name: Mailing Address
Entity Title: Not reported
Affiliation Address: 9046 HERSHEY ST
Affiliation City: ROSEMEAD
Affiliation State: CA
Affiliation Country: Not reported
Affiliation Zip: 91770
Affiliation Phone: Not reported

Affiliation Type Desc: Legal Owner
Entity Name: Jackson Fing
Entity Title: Not reported
Affiliation Address: p88911@gmail.com
Affiliation City: South El Monte
Affiliation State: CA
Affiliation Country: United States
Affiliation Zip: 91733
Affiliation Phone: (626) 786-3693

Affiliation Type Desc: Environmental Contact
Entity Name: Jackson Fung
Entity Title: Not reported
Affiliation Address: 2659 TROY AVE
Affiliation City: SOUTH EL MONTE
Affiliation State: CA
Affiliation Country: Not reported
Affiliation Zip: 91733
Affiliation Phone: Not reported

Affiliation Type Desc: Operator
Entity Name: Jackson Fung
Entity Title: Not reported
Affiliation Address: Not reported
Affiliation City: Not reported
Affiliation State: Not reported
Affiliation Country: Not reported
Affiliation Zip: Not reported
Affiliation Phone: (626) 786-3693

Affiliation Type Desc: Parent Corporation
Entity Name: N & J AUTO
Entity Title: Not reported
Affiliation Address: Not reported
Affiliation City: Not reported
Affiliation State: Not reported

Map ID
 Direction
 Distance
 Elevation

MAP FINDINGS

Site

Database(s)

EDR ID Number
 EPA ID Number

N & J AUTO (Continued)

S123518773

Affiliation Country: Not reported
 Affiliation Zip: Not reported
 Affiliation Phone: Not reported

Affiliation Type Desc: CUPA District
 Entity Name: Los Angeles County Fire
 Entity Title: Not reported
 Affiliation Address: 5825 Rickenbacker Road
 Affiliation City: Commerce
 Affiliation State: CA
 Affiliation Country: Not reported
 Affiliation Zip: 90040-3027
 Affiliation Phone: (323) 890-4000

Affiliation Type Desc: Identification Signer
 Entity Name: Jackson Fung
 Entity Title: Owner
 Affiliation Address: Not reported
 Affiliation City: Not reported
 Affiliation State: Not reported
 Affiliation Country: Not reported
 Affiliation Zip: Not reported
 Affiliation Phone: Not reported

V171
West
1/8-1/4
0.194 mi.
1024 ft.

BOATMAN MARKING INC
2553 LEE AVE
SOUTH EL MONTE, CA 91733

CERS HAZ WASTE
HAZNET
HWTS

S113039571
N/A

Site 10 of 10 in cluster V

Relative:
Lower
Actual:
237 ft.

CERS HAZ WASTE:
 Name: BOATMAN MARKING INC
 Address: 2553 LEE AVE
 City,State,Zip: SOUTH EL MONTE, CA 91733
 Site ID: 571148
 CERS ID: 10862059
 CERS Description: Hazardous Waste Generator

Affiliation:
 Affiliation Type Desc: Document Preparer
 Entity Name: Mark Boatman
 Entity Title: Not reported
 Affiliation Address: Not reported
 Affiliation City: Not reported
 Affiliation State: Not reported
 Affiliation Country: Not reported
 Affiliation Zip: Not reported
 Affiliation Phone: Not reported

Affiliation Type Desc: Identification Signer
 Entity Name: Mark Boatman
 Entity Title: Not reported
 Affiliation Address: Not reported
 Affiliation City: Not reported
 Affiliation State: Not reported
 Affiliation Country: Not reported
 Affiliation Zip: Not reported

Map ID
Direction
Distance
Elevation

MAP FINDINGS

Site

Database(s)

EDR ID Number
EPA ID Number

BOATMAN MARKING INC (Continued)

S113039571

Affiliation Phone: Not reported

Affiliation Type Desc: Legal Owner
Entity Name: MARK BOATMAN
Entity Title: Not reported
Affiliation Address: 2553 Lee Ave
Affiliation City: South El Monte
Affiliation State: CA
Affiliation Country: United States
Affiliation Zip: 91733
Affiliation Phone: (626) 350-9700

Affiliation Type Desc: CUPA District
Entity Name: Los Angeles County Fire
Entity Title: Not reported
Affiliation Address: 5825 Rickenbacker Road
Affiliation City: Commerce
Affiliation State: CA
Affiliation Country: Not reported
Affiliation Zip: 90040-3027
Affiliation Phone: (323) 890-4000

Affiliation Type Desc: Operator
Entity Name: MARK BOATMAN
Entity Title: Not reported
Affiliation Address: Not reported
Affiliation City: Not reported
Affiliation State: Not reported
Affiliation Country: Not reported
Affiliation Zip: Not reported
Affiliation Phone: (626) 350-9700

Affiliation Type Desc: Parent Corporation
Entity Name: Boatman Marking Inc
Entity Title: Not reported
Affiliation Address: Not reported
Affiliation City: Not reported
Affiliation State: Not reported
Affiliation Country: Not reported
Affiliation Zip: Not reported
Affiliation Phone: Not reported

Affiliation Type Desc: Environmental Contact
Entity Name: MARK BOATMAN
Entity Title: Not reported
Affiliation Address: 2553 Lee Ave
Affiliation City: South El Monte
Affiliation State: CA
Affiliation Country: Not reported
Affiliation Zip: 91733
Affiliation Phone: Not reported

Affiliation Type Desc: Facility Mailing Address
Entity Name: Mailing Address
Entity Title: Not reported
Affiliation Address: 2553 Lee Ave
Affiliation City: South El Monte

Map ID
Direction
Distance
Elevation

MAP FINDINGS

Site

Database(s)

EDR ID Number
EPA ID Number

BOATMAN MARKING INC (Continued)

S113039571

Affiliation State: CA
Affiliation Country: Not reported
Affiliation Zip: 91733
Affiliation Phone: Not reported

HAZNET:

Name: BOATMAN MARKING INC
Address: 2553 LEE AVE
Address 2: Not reported
City,State,Zip: SOUTH EL MONTE, CA 917330000
Contact: JACK D. BOATMAN/OWNER
Telephone: --
Mailing Name: Not reported
Mailing Address: 2553 LEE AVE

Year: 2004
Gepaid: CAL000044652
TSD EPA ID: CAT000613893
CA Waste Code: 134 - Aqueous solution with total organic residues less than 10 percent
Disposal Method: H01 - Transfer Station
Tons: 0.0168

Year: 2003
Gepaid: CAL000044652
TSD EPA ID: CAT000613893
CA Waste Code: 134 - Aqueous solution with total organic residues less than 10 percent
Disposal Method: H01 - Transfer Station
Tons: 0.0336

Additional Info:

Year: 2003
Gen EPA ID: CAL000044652

Shipment Date: 20031024
Creation Date: 8/3/2004 15:03:33
Receipt Date: 20031027
Manifest ID: 22515785
Trans EPA ID: TXR000050930
Trans Name: SAFETY-KLEEN SYSTEMS INC
Trans 2 EPA ID: Not reported
Trans 2 Name: Not reported
TSD EPA ID: CAT000613893
Trans Name: SAFETY-KLEEN SYSTEMS INC
TSD Alt EPA ID: CAT000613893
TSD Alt Name: Not reported
Waste Code Description: 134 - Aqueous solution with <10% total organic residues
RCRA Code: D039
Meth Code: H01 - Transfer Station
Quantity Tons: 0.0168
Waste Quantity: 4
Quantity Unit: G
Additional Code 1: Not reported

Map ID
Direction
Distance
Elevation

MAP FINDINGS

Site

Database(s)

EDR ID Number
EPA ID Number

BOATMAN MARKING INC (Continued)

S113039571

Additional Code 2: Not reported
Additional Code 3: Not reported
Additional Code 4: Not reported
Additional Code 5: Not reported

Shipment Date: 20030715
Creation Date: 7/22/2004 9:56:39
Receipt Date: 20030716
Manifest ID: 22880975
Trans EPA ID: TXR000050930
Trans Name: Not reported
Trans 2 EPA ID: Not reported
Trans 2 Name: Not reported
TSDf EPA ID: CAT000613893
Trans Name: Not reported
TSDf Alt EPA ID: CAT000613893
TSDf Alt Name: Not reported
Waste Code Description: 134 - Aqueous solution with <10% total organic residues
RCRA Code: D039
Meth Code: H01 - Transfer Station
Quantity Tons: 0.0168
Waste Quantity: 4
Quantity Unit: G
Additional Code 1: Not reported
Additional Code 2: Not reported
Additional Code 3: Not reported
Additional Code 4: Not reported
Additional Code 5: Not reported

Additional Info:
Year: 2004
Gen EPA ID: CAL000044652

Shipment Date: 20040130
Creation Date: 8/19/2004 11:23:00
Receipt Date: 20040202
Manifest ID: 22585444
Trans EPA ID: TXR000050930
Trans Name: SAFETY-KLEEN SYSTEMS INC
Trans 2 EPA ID: Not reported
Trans 2 Name: Not reported
TSDf EPA ID: CAT000613893
Trans Name: SAFETY-KLEEN SYSTEMS INC
TSDf Alt EPA ID: CAT000613893
TSDf Alt Name: Not reported
Waste Code Description: 134 - Aqueous solution with <10% total organic residues
RCRA Code: D039
Meth Code: H01 - Transfer Station
Quantity Tons: 0.0168
Waste Quantity: 4
Quantity Unit: G
Additional Code 1: Not reported
Additional Code 2: Not reported
Additional Code 3: Not reported
Additional Code 4: Not reported
Additional Code 5: Not reported

Map ID
Direction
Distance
Elevation

MAP FINDINGS

Site

Database(s)

EDR ID Number
EPA ID Number

BOATMAN MARKING INC (Continued)

S113039571

HWTS:

Name: BOATMAN MARKING INC
Address: 2553 LEE AVE
Address 2: Not reported
City,State,Zip: SOUTH EL MONTE, CA 917330000
EPA ID: CAL000044652
Inactive Date: 06/30/2005
Create Date: 04/02/1991
Last Act Date: 04/11/2006
Mailing Name: Not reported
Mailing Address: 2553 LEE AVE
Mailing Address 2: Not reported
Mailing City,State,Zip: SOUTH EL MONTE, CA 917330000
Owner Name: BOATMAN MARKING INC
Owner Address: 2553 LEE AVE
Owner Address 2: Not reported
Owner City,State,Zip: SOUTH EL MONTE, CA 917330000
Contact Name: JACK D. BOATMAN/OWNER
Contact Address: 2553 LEE AVE
Contact Address 2: Not reported
City,State,Zip: SOUTH EL MONTE, CA --

X172
WSW
1/8-1/4
0.194 mi.
1025 ft.

LUSOL PRODUCTS
2446 LEE AVE
SOUTH EL MONTE, CA 91733
Site 4 of 14 in cluster X

SWEEPS UST **U001569476**
HIST UST **N/A**
WIP

Relative:
Lower
Actual:
236 ft.

SWEEPS UST:
Name: LUSOL PRODUCTS
Address: 2446 LEE AVE
City: SOUTH EL MONTE
Status: Active
Comp Number: 16719
Number: 2
Board Of Equalization: Not reported
Referral Date: 04-22-92
Action Date: 04-22-92
Created Date: 04-22-92
Owner Tank Id: 1
SWRCB Tank Id: 19-000-016719-000001
Tank Status: A
Capacity: 1000
Active Date: 04-22-92
Tank Use: M.V. FUEL
STG: P
Content: DIESEL
Number Of Tanks: 2

Name: LUSOL PRODUCTS
Address: 2446 LEE AVE
City: SOUTH EL MONTE
Status: Active
Comp Number: 16719
Number: 2
Board Of Equalization: Not reported
Referral Date: 04-22-92

Map ID
Direction
Distance
Elevation

MAP FINDINGS

Site

Database(s)

EDR ID Number
EPA ID Number

LUSOL PRODUCTS (Continued)

U001569476

Action Date: 04-22-92
Created Date: 04-22-92
Owner Tank Id: 1
SWRCB Tank Id: 19-000-016719-000002
Tank Status: A
Capacity: 1500
Active Date: 04-22-92
Tank Use: M.V. FUEL
STG: P
Content: DIESEL
Number Of Tanks: Not reported

HIST UST:

Name: LUSOL PRODUCTS
Address: 2446 LEE AVE
City,State,Zip: SOUTH EL MONTE, CA 91733
File Number: Not reported
URL: Not reported
Region: STATE
Facility ID: 00000050536
Facility Type: Other
Other Type: MFG., ADHESIVES
Contact Name: DAVID MACDONALD
Telephone: 8184437983
Owner Name: LUSOL PRODUCTS
Owner Address: 2446 LEE AVENUE
Owner City,St,Zip: SOUTH EL MONTE, CA 91733
Total Tanks: 0002

Tank Num: 001
Container Num: DU-1000
Year Installed: 1970
Tank Capacity: 00001000
Tank Used for: PRODUCT
Type of Fuel: REGULAR
Container Construction Thickness: 10
Leak Detection: Stock Inventor

Tank Num: 002
Container Num: DU-2000
Year Installed: 1970
Tank Capacity: 00002000
Tank Used for: PRODUCT
Type of Fuel: PREMIUM
Container Construction Thickness: Not reported
Leak Detection: Stock Inventor

WIP:

Name: LU-SOL PRODUCTS
Address: 2446 Lee Ave
City,State,Zip: SOUTH EL MONTE, CA 91733
Region: 4
File Number: 107.0216
File Status: Historical
Staff: DKOO
Facility Suite: Not reported

Map ID
 Direction
 Distance
 Elevation

MAP FINDINGS

Site

Database(s)

EDR ID Number
 EPA ID Number

X173
WSW
1/8-1/4
0.194 mi.
1025 ft.

WILLIAM L BINGLEY
2446 LEE AVE
SOUTH EL MONTE, CA 91733

Site 5 of 14 in cluster X

HIST UST
HAZNET
HWTS

S118237106
N/A

Relative:
Lower

Actual:
236 ft.

HIST UST:

Name: LUSOL PRODUCTS
 Address: 2446 LEE AVENUE
 City,State,Zip: SOUTH EL MONTE, CA 91733
 File Number: 00027953
 URL: <http://geotracker.waterboards.ca.gov/ustpdfs/pdf/00027953.pdf>
 Region: Not reported
 Facility ID: Not reported
 Facility Type: Not reported
 Other Type: Not reported
 Contact Name: Not reported
 Telephone: Not reported
 Owner Name: Not reported
 Owner Address: Not reported
 Owner City,St,Zip: Not reported
 Total Tanks: Not reported

Tank Num: Not reported
 Container Num: Not reported
 Year Installed: Not reported
 Tank Capacity: Not reported
 Tank Used for: Not reported
 Type of Fuel: Not reported
 Container Construction Thickness: Not reported
 Leak Detection: Not reported

[Click here for Geo Tracker PDF:](#)

HAZNET:

Name: WILLIAM L BINGLEY
 Address: 2446 LEE AVE
 Address 2: Not reported
 City,State,Zip: SOUTH EL MONTE, CA 917331408
 Contact: ROBERT HAYWARD
 Telephone: 9092086514
 Mailing Name: Not reported
 Mailing Address: 9420 TELSTAR AVE

Year: 2014
 Gepaid: CAP000200143
 TSD EPA ID: CAD008252405
 CA Waste Code: 331 - Off-specification, aged or surplus organics
 Disposal Method: H061 - Fuel Blending Prior To Energy Recovery At Another Site
 Tons: 0.055

Year: 2014
 Gepaid: CAP000200143
 TSD EPA ID: MOD981123391
 CA Waste Code: 551 - Laboratory waste chemicals
 Disposal Method: H141 - Storage, Bulking, And/Or Transfer Off Site--No Treatment/Reovery (H010-H129) Or (H131-H135)
 Tons: 0.5804

Map ID
Direction
Distance
Elevation

MAP FINDINGS

Site

Database(s)

EDR ID Number
EPA ID Number

WILLIAM L BINGLEY (Continued)

S118237106

Year: 2014
Gepaid: CAP000200143
TSD EPA ID: CAD982444481
CA Waste Code: 331 - Off-specification, aged or surplus organics
Disposal Method: H141 - Storage, Bulking, And/Or Transfer Off Site--No Treatment/Reovery (H010-H129) Or (H131-H135)
Tons: 0.0759

Year: 2014
Gepaid: CAP000200143
TSD EPA ID: CAD982444481
CA Waste Code: 352 - Other organic solids
Disposal Method: H141 - Storage, Bulking, And/Or Transfer Off Site--No Treatment/Reovery (H010-H129) Or (H131-H135)
Tons: 0.0025

Year: 2014
Gepaid: CAP000200143
TSD EPA ID: CAD982444481
CA Waste Code: 181 - Other inorganic solid waste
Disposal Method: H141 - Storage, Bulking, And/Or Transfer Off Site--No Treatment/Reovery (H010-H129) Or (H131-H135)
Tons: 0.05

Year: 2014
Gepaid: CAP000200143
TSD EPA ID: MOD981123391
CA Waste Code: 331 - Off-specification, aged or surplus organics
Disposal Method: H141 - Storage, Bulking, And/Or Transfer Off Site--No Treatment/Reovery (H010-H129) Or (H131-H135)
Tons: 0.025

Additional Info:

Year: 2014
Gen EPA ID: CAP000200143

Shipment Date: 20140226
Creation Date: 8/14/2014 22:15:12
Receipt Date: 20140226
Manifest ID: 012155916JJK
Trans EPA ID: CAR000172460
Trans Name: ENVIRONMENTAL LOGISTICS INC
Trans 2 EPA ID: Not reported
Trans 2 Name: Not reported
TSDF EPA ID: CAD008252405
Trans Name: PACIFIC RESOURCE RECOVERY
TSDF Alt EPA ID: Not reported
TSDF Alt Name: Not reported
Waste Code Description: 331 - Off-specification, aged, or surplus organics
RCRA Code: F003
Meth Code: H061 - Fuel Blending Prior To Energy Recovery At Another Site
Quantity Tons: 0.0275
Waste Quantity: 55
Quantity Unit: P
Additional Code 1: D001
Additional Code 2: Not reported

Map ID
Direction
Distance
Elevation

MAP FINDINGS

Site

Database(s)

EDR ID Number
EPA ID Number

WILLIAM L BINGLEY (Continued)

S118237106

Additional Code 3:	Not reported
Additional Code 4:	Not reported
Additional Code 5:	Not reported
Shipment Date:	20140226
Creation Date:	8/14/2014 22:15:12
Receipt Date:	20140226
Manifest ID:	012155916JJK
Trans EPA ID:	CAR000172460
Trans Name:	ENVIRONMENTAL LOGISTICS INC
Trans 2 EPA ID:	Not reported
Trans 2 Name:	Not reported
TSDF EPA ID:	CAD008252405
Trans Name:	PACIFIC RESOURCE RECOVERY
TSDF Alt EPA ID:	Not reported
TSDF Alt Name:	Not reported
Waste Code Description:	331 - Off-specification, aged, or surplus organics
RCRA Code:	F003
Meth Code:	H061 - Fuel Blending Prior To Energy Recovery At Another Site
Quantity Tons:	0.0275
Waste Quantity:	55
Quantity Unit:	P
Additional Code 1:	D001
Additional Code 2:	Not reported
Additional Code 3:	Not reported
Additional Code 4:	Not reported
Additional Code 5:	Not reported
Shipment Date:	20140213
Creation Date:	8/19/2014 22:15:10
Receipt Date:	20140310
Manifest ID:	012155797JJK
Trans EPA ID:	CAR000172460
Trans Name:	ENVIRONMENTAL LOGISTICS INC
Trans 2 EPA ID:	NJD986607380
Trans 2 Name:	MAUMEE EXPRESS INC
TSDF EPA ID:	MOD981123391
Trans Name:	HAZMAT INC
TSDF Alt EPA ID:	Not reported
TSDF Alt Name:	Not reported
Waste Code Description:	551 - Laboratory waste chemicals 561 Detergent and soap
RCRA Code:	D001
Meth Code:	H141 - Storage, Bulking, And/Or Transfer Off Site--No Treatment/Reovery (H010-H129) Or (H131-H135)
Quantity Tons:	0.0834
Waste Quantity:	20
Quantity Unit:	G
Additional Code 1:	Not reported
Additional Code 2:	Not reported
Additional Code 3:	Not reported
Additional Code 4:	Not reported
Additional Code 5:	Not reported
Shipment Date:	20140213
Creation Date:	8/19/2014 22:15:10
Receipt Date:	20140310
Manifest ID:	012155797JJK

Map ID
Direction
Distance
Elevation

MAP FINDINGS

Site

Database(s)

EDR ID Number
EPA ID Number

WILLIAM L BINGLEY (Continued)

S118237106

Trans EPA ID: CAR000172460
Trans Name: ENVIRONMENTAL LOGISTICS INC
Trans 2 EPA ID: NJD986607380
Trans 2 Name: MAUMEE EXPRESS INC
TSDf EPA ID: MOD981123391
Trans Name: HAZMAT INC
TSDf Alt EPA ID: Not reported
TSDf Alt Name: Not reported
Waste Code Description: 331 - Off-specification, aged, or surplus organics
RCRA Code: D001
Meth Code: H141 - Storage, Bulking, And/Or Transfer Off Site--No Treatment/Reovery (H010-H129) Or (H131-H135)

Quantity Tons: 0.025
Waste Quantity: 50
Quantity Unit: P
Additional Code 1: Not reported
Additional Code 2: Not reported
Additional Code 3: Not reported
Additional Code 4: Not reported
Additional Code 5: Not reported

Shipment Date: 20140213
Creation Date: 8/19/2014 22:15:10
Receipt Date: 20140310
Manifest ID: 012155797JJK
Trans EPA ID: CAR000172460
Trans Name: ENVIRONMENTAL LOGISTICS INC
Trans 2 EPA ID: NJD986607380
Trans 2 Name: MAUMEE EXPRESS INC
TSDf EPA ID: MOD981123391
Trans Name: HAZMAT INC
TSDf Alt EPA ID: Not reported
TSDf Alt Name: Not reported
Waste Code Description: 551 - Laboratory waste chemicals 561 Detergent and soap
RCRA Code: D001
Meth Code: H141 - Storage, Bulking, And/Or Transfer Off Site--No Treatment/Reovery (H010-H129) Or (H131-H135)

Quantity Tons: 0.08
Waste Quantity: 160
Quantity Unit: P
Additional Code 1: Not reported
Additional Code 2: Not reported
Additional Code 3: Not reported
Additional Code 4: Not reported
Additional Code 5: Not reported

Shipment Date: 20140213
Creation Date: 8/19/2014 22:15:10
Receipt Date: 20140310
Manifest ID: 012155797JJK
Trans EPA ID: CAR000172460
Trans Name: ENVIRONMENTAL LOGISTICS INC
Trans 2 EPA ID: NJD986607380
Trans 2 Name: MAUMEE EXPRESS INC
TSDf EPA ID: MOD981123391
Trans Name: HAZMAT INC
TSDf Alt EPA ID: Not reported

Map ID
Direction
Distance
Elevation

MAP FINDINGS

Site

Database(s)

EDR ID Number
EPA ID Number

WILLIAM L BINGLEY (Continued)

S118237106

TSDF Alt Name: Not reported
Waste Code Description: 551 - Laboratory waste chemicals 561 Detergent and soap
RCRA Code: F003
Meth Code: H141 - Storage, Bulking, And/Or Transfer Off Site--No Treatment/Reovery (H010-H129) Or (H131-H135)
Quantity Tons: 0.417
Waste Quantity: 100
Quantity Unit: G
Additional Code 1: D018
Additional Code 2: D001
Additional Code 3: Not reported
Additional Code 4: Not reported
Additional Code 5: Not reported

Shipment Date: 20140213
Creation Date: 5/30/2014 22:15:11
Receipt Date: 20140217
Manifest ID: 012155798JJK
Trans EPA ID: CAR000172460
Trans Name: ENVIRONMENTAL LOGISTICS INC
Trans 2 EPA ID: Not reported
Trans 2 Name: Not reported
TSDF EPA ID: CAD982444481
Trans Name: FILTER RECYCLING SERVICES INC
TSDF Alt EPA ID: Not reported
TSDF Alt Name: Not reported
Waste Code Description: 352 - Other organic solids
RCRA Code: Not reported
Meth Code: H141 - Storage, Bulking, And/Or Transfer Off Site--No Treatment/Reovery (H010-H129) Or (H131-H135)
Quantity Tons: 0.0025
Waste Quantity: 5
Quantity Unit: P
Additional Code 1: Not reported
Additional Code 2: Not reported
Additional Code 3: Not reported
Additional Code 4: Not reported
Additional Code 5: Not reported

Shipment Date: 20140213
Creation Date: 5/30/2014 22:15:11
Receipt Date: 20140217
Manifest ID: 012155798JJK
Trans EPA ID: CAR000172460
Trans Name: ENVIRONMENTAL LOGISTICS INC
Trans 2 EPA ID: Not reported
Trans 2 Name: Not reported
TSDF EPA ID: CAD982444481
Trans Name: FILTER RECYCLING SERVICES INC
TSDF Alt EPA ID: Not reported
TSDF Alt Name: Not reported
Waste Code Description: 331 - Off-specification, aged, or surplus organics
RCRA Code: Not reported
Meth Code: H141 - Storage, Bulking, And/Or Transfer Off Site--No Treatment/Reovery (H010-H129) Or (H131-H135)
Quantity Tons: 0.0099
Waste Quantity: 3

Map ID
Direction
Distance
Elevation

MAP FINDINGS

Site

Database(s)

EDR ID Number
EPA ID Number

WILLIAM L BINGLEY (Continued)

S118237106

Quantity Unit:	G
Additional Code 1:	Not reported
Additional Code 2:	Not reported
Additional Code 3:	Not reported
Additional Code 4:	Not reported
Additional Code 5:	Not reported
Shipment Date:	20140213
Creation Date:	5/30/2014 22:15:11
Receipt Date:	20140217
Manifest ID:	012155798JJK
Trans EPA ID:	CAR000172460
Trans Name:	ENVIRONMENTAL LOGISTICS INC
Trans 2 EPA ID:	Not reported
Trans 2 Name:	Not reported
TSDf EPA ID:	CAD982444481
Trans Name:	FILTER RECYCLING SERVICES INC
TSDf Alt EPA ID:	Not reported
TSDf Alt Name:	Not reported
Waste Code Description:	181 - Other inorganic solid waste Organics
RCRA Code:	Not reported
Meth Code:	H141 - Storage, Bulking, And/Or Transfer Off Site--No Treatment/Reovery (H010-H129) Or (H131-H135)
Quantity Tons:	0.05
Waste Quantity:	100
Quantity Unit:	P
Additional Code 1:	Not reported
Additional Code 2:	Not reported
Additional Code 3:	Not reported
Additional Code 4:	Not reported
Additional Code 5:	Not reported
Shipment Date:	20140213
Creation Date:	5/30/2014 22:15:11
Receipt Date:	20140217
Manifest ID:	012155798JJK
Trans EPA ID:	CAR000172460
Trans Name:	ENVIRONMENTAL LOGISTICS INC
Trans 2 EPA ID:	Not reported
Trans 2 Name:	Not reported
TSDf EPA ID:	CAD982444481
Trans Name:	FILTER RECYCLING SERVICES INC
TSDf Alt EPA ID:	Not reported
TSDf Alt Name:	Not reported
Waste Code Description:	331 - Off-specification, aged, or surplus organics
RCRA Code:	Not reported
Meth Code:	H141 - Storage, Bulking, And/Or Transfer Off Site--No Treatment/Reovery (H010-H129) Or (H131-H135)
Quantity Tons:	0.066
Waste Quantity:	20
Quantity Unit:	G
Additional Code 1:	Not reported
Additional Code 2:	Not reported
Additional Code 3:	Not reported
Additional Code 4:	Not reported
Additional Code 5:	Not reported

Map ID
 Direction
 Distance
 Elevation

MAP FINDINGS

Site

Database(s)

EDR ID Number
 EPA ID Number

WILLIAM L BINGLEY (Continued)

S118237106

HWTS:

Name:	WILLIAM L BINGLEY
Address:	2446 LEE AVE
Address 2:	Not reported
City,State,Zip:	SOUTH EL MONTE, CA 917331408
EPA ID:	CAP000200143
Inactive Date:	08/27/2014
Create Date:	05/28/2014
Last Act Date:	08/28/2014
Mailing Name:	Not reported
Mailing Address:	9420 TELSTAR AVE
Mailing Address 2:	Not reported
Mailing City,State,Zip:	EL MONTE, CA 917310000
Owner Name:	WILLIAM L BINGLEY
Owner Address:	9420 TELSTAR AVE
Owner Address 2:	Not reported
Owner City,State,Zip:	EL MONTE, CA 917310000
Contact Name:	ROBERT HAYWARD
Contact Address:	9420 TELSTAR AVE
Contact Address 2:	Not reported
City,State,Zip:	EL MONTE, CA 917310000

X174
WSW
1/8-1/4
0.194 mi.
1025 ft.

WILLIAM L BINGLEY
2446 LEE AVE
SOUTH EL MONTE, CA 91731
Site 6 of 14 in cluster X

RCRA NonGen / NLR

1025880792
CAP000200143

Relative:
Lower
Actual:
236 ft.

RCRA NonGen / NLR:		
Date Form Received by Agency:	WILLIAM L BINGLEY	2014-05-07 00:00:00.0
Handler Name:		
Handler Address:		2446 LEE AVE
Handler City,State,Zip:		SOUTH EL MONTE, CA 91731
EPA ID:		CAP000200143
Contact Name:		ROBERT HAYWARD
Contact Address:		Not reported
Contact City,State,Zip:		Not reported
Contact Telephone:		909-208-6514
Contact Fax:		Not reported
Contact Email:		Not reported
Contact Title:		ENV LOGISTICS CALLER
EPA Region:		09
Land Type:		Not reported
Federal Waste Generator Description:		Not a generator, verified
Non-Notifier:		Not reported
Biennial Report Cycle:		Not reported
Accessibility:		Not reported
Active Site Indicator:		Not reported
State District Owner:		Not reported
State District:		Not reported
Mailing Address:		9420 TELSTAR AVE
Mailing City,State,Zip:		EL MONTE, CA 91731
Owner Name:		Not reported
Owner Type:		Not reported
Operator Name:		Not reported
Operator Type:		Not reported
Short-Term Generator Activity:		No

Map ID
 Direction
 Distance
 Elevation

MAP FINDINGS

Site

Database(s)

EDR ID Number
 EPA ID Number

WILLIAM L BINGLEY (Continued)

1025880792

Importer Activity:	No
Mixed Waste Generator:	No
Transporter Activity:	No
Transfer Facility Activity:	No
Recycler Activity with Storage:	No
Small Quantity On-Site Burner Exemption:	No
Smelting Melting and Refining Furnace Exemption:	No
Underground Injection Control:	No
Off-Site Waste Receipt:	No
Universal Waste Indicator:	No
Universal Waste Destination Facility:	No
Federal Universal Waste:	No
Active Site Fed-Reg Treatment Storage and Disposal Facility:	Not reported
Active Site Converter Treatment storage and Disposal Facility:	Not reported
Active Site State-Reg Treatment Storage and Disposal Facility:	Not reported
Active Site State-Reg Handler:	---
Federal Facility Indicator:	Not reported
Hazardous Secondary Material Indicator:	N
Sub-Part K Indicator:	Not reported
Commercial TSD Indicator:	No
Treatment Storage and Disposal Type:	Not reported
2018 GPRA Permit Baseline:	Not on the Baseline
2018 GPRA Renewals Baseline:	Not on the Baseline
Permit Renewals Workload Universe:	Not reported
Permit Workload Universe:	Not reported
Permit Progress Universe:	Not reported
Post-Closure Workload Universe:	Not reported
Closure Workload Universe:	Not reported
202 GPRA Corrective Action Baseline:	No
Corrective Action Workload Universe:	No
Subject to Corrective Action Universe:	No
Non-TSDFs Where RCRA CA has Been Imposed Universe:	No
TSDFs Potentially Subject to CA Under 3004 (u)/(v) Universe:	No
TSDFs Only Subject to CA under Discretionary Auth Universe:	No
Corrective Action Priority Ranking:	No NCAPS ranking
Environmental Control Indicator:	No
Institutional Control Indicator:	No
Human Exposure Controls Indicator:	N/A
Groundwater Controls Indicator:	N/A
Operating TSDF Universe:	Not reported
Full Enforcement Universe:	Not reported
Significant Non-Complier Universe:	No
Unaddressed Significant Non-Complier Universe:	No
Addressed Significant Non-Complier Universe:	No
Significant Non-Complier With a Compliance Schedule Universe:	No
Financial Assurance Required:	Not reported
Handler Date of Last Change:	2014-05-16 13:39:14.0
Recognized Trader-Importer:	No
Recognized Trader-Exporter:	No
Importer of Spent Lead Acid Batteries:	No
Exporter of Spent Lead Acid Batteries:	No
Recycler Activity Without Storage:	No
Manifest Broker:	No
Sub-Part P Indicator:	No

Map ID
Direction
Distance
Elevation

MAP FINDINGS

Site

Database(s)

EDR ID Number
EPA ID Number

WILLIAM L BINGLEY (Continued)

1025880792

Historic Generators:

Receive Date: 2014-02-06 00:00:00.0
Handler Name: WILLIAM L BINGLEY
Federal Waste Generator Description: Large Quantity Generator
State District Owner: Not reported
Large Quantity Handler of Universal Waste: No
Recognized Trader Importer: No
Recognized Trader Exporter: No
Spent Lead Acid Battery Importer: No
Spent Lead Acid Battery Exporter: No
Current Record: No
Non Storage Recycler Activity: Not reported
Electronic Manifest Broker: Not reported

Receive Date: 2014-05-07 00:00:00.0
Handler Name: WILLIAM L BINGLEY
Federal Waste Generator Description: Not a generator, verified
State District Owner: Not reported
Large Quantity Handler of Universal Waste: No
Recognized Trader Importer: No
Recognized Trader Exporter: No
Spent Lead Acid Battery Importer: No
Spent Lead Acid Battery Exporter: No
Current Record: Yes
Non Storage Recycler Activity: Not reported
Electronic Manifest Broker: Not reported

List of NAICS Codes and Descriptions:

NAICS Codes: No NAICS Codes Found

Facility Has Received Notices of Violations:

Violations: No Violations Found

Evaluation Action Summary:

Evaluations: No Evaluations Found

X175
WSW
1/8-1/4
0.194 mi.
1025 ft.

GOLDEN SPRING MANAGEMENT, LLC.
2446 LEE AVE
SOUTH EL MONTE, CA 91733
Site 7 of 14 in cluster X

RCRA NonGen / NLR 1025855518
CAC003035785

Relative:
Lower

RCRA NonGen / NLR:

Actual:
236 ft.

Date Form Received by Agency: 2019-09-25 00:00:00.0
Handler Name: GOLDEN SPRING MANAGEMENT, LLC.
Handler Address: 2446 LEE AVE
Handler City,State,Zip: SOUTH EL MONTE, CA 91733-1408
EPA ID: CAC003035785
Contact Name: GOLDEN SPRING MANAGEMENT, LLC.
Contact Address: 6036 ROWLAND AVE
Contact City,State,Zip: TEMPLE CITY, CA 91780-1720
Contact Telephone: 626-512-1667
Contact Fax: Not reported
Contact Email: WANG@FRESHAIRENVIROMENTAL.COM
Contact Title: Not reported

Map ID
 Direction
 Distance
 Elevation

MAP FINDINGS

Site

Database(s)

EDR ID Number
 EPA ID Number

GOLDEN SPRING MANAGEMENT, LLC. (Continued)

102585518

EPA Region:	09
Land Type:	Not reported
Federal Waste Generator Description:	Not a generator, verified
Non-Notifier:	Not reported
Biennial Report Cycle:	Not reported
Accessibility:	Not reported
Active Site Indicator:	Not reported
State District Owner:	Not reported
State District:	Not reported
Mailing Address:	6036 ROWLAND AVE
Mailing City,State,Zip:	TEMPLE CITY, CA 91780-1720
Owner Name:	GOLDEN SPRING MANAGEMENT, LLC.
Owner Type:	Other
Operator Name:	GOLDEN SPRING MANAGEMENT, LLC.
Operator Type:	Other
Short-Term Generator Activity:	No
Importer Activity:	No
Mixed Waste Generator:	No
Transporter Activity:	No
Transfer Facility Activity:	No
Recycler Activity with Storage:	No
Small Quantity On-Site Burner Exemption:	No
Smelting Melting and Refining Furnace Exemption:	No
Underground Injection Control:	No
Off-Site Waste Receipt:	No
Universal Waste Indicator:	No
Universal Waste Destination Facility:	No
Federal Universal Waste:	No
Active Site Fed-Reg Treatment Storage and Disposal Facility:	Not reported
Active Site Converter Treatment storage and Disposal Facility:	Not reported
Active Site State-Reg Treatment Storage and Disposal Facility:	Not reported
Active Site State-Reg Handler:	---
Federal Facility Indicator:	Not reported
Hazardous Secondary Material Indicator:	N
Sub-Part K Indicator:	Not reported
Commercial TSD Indicator:	No
Treatment Storage and Disposal Type:	Not reported
2018 GPRC Permit Baseline:	Not on the Baseline
2018 GPRC Renewals Baseline:	Not on the Baseline
Permit Renewals Workload Universe:	Not reported
Permit Workload Universe:	Not reported
Permit Progress Universe:	Not reported
Post-Closure Workload Universe:	Not reported
Closure Workload Universe:	Not reported
202 GPRC Corrective Action Baseline:	No
Corrective Action Workload Universe:	No
Subject to Corrective Action Universe:	No
Non-TSDs Where RCRA CA has Been Imposed Universe:	No
TSDs Potentially Subject to CA Under 3004 (u)/(v) Universe:	No
TSDs Only Subject to CA under Discretionary Auth Universe:	No
Corrective Action Priority Ranking:	No NCAPS ranking
Environmental Control Indicator:	No
Institutional Control Indicator:	No
Human Exposure Controls Indicator:	N/A
Groundwater Controls Indicator:	N/A
Operating TSD Universe:	Not reported
Full Enforcement Universe:	Not reported

Map ID
Direction
Distance
Elevation

MAP FINDINGS

Site

Database(s)

EDR ID Number
EPA ID Number

GOLDEN SPRING MANAGEMENT, LLC. (Continued)

1025855518

Significant Non-Complier Universe: No
Unaddressed Significant Non-Complier Universe: No
Addressed Significant Non-Complier Universe: No
Significant Non-Complier With a Compliance Schedule Universe: No
Financial Assurance Required: Not reported
Handler Date of Last Change: 2019-09-27 16:23:41.0
Recognized Trader-Importer: No
Recognized Trader-Exporter: No
Importer of Spent Lead Acid Batteries: No
Exporter of Spent Lead Acid Batteries: No
Recycler Activity Without Storage: No
Manifest Broker: No
Sub-Part P Indicator: No

Handler - Owner Operator:

Owner/Operator Indicator: Operator
Owner/Operator Name: GOLDEN SPRING MANAGEMENT, LLC.
Legal Status: Other
Date Became Current: Not reported
Date Ended Current: Not reported
Owner/Operator Address: 6036 ROWLAND AVE
Owner/Operator City,State,Zip: TEMPLE CITY, CA 91780-1720
Owner/Operator Telephone: 626-512-1667
Owner/Operator Telephone Ext: Not reported
Owner/Operator Fax: Not reported
Owner/Operator Email: Not reported

Owner/Operator Indicator: Owner
Owner/Operator Name: GOLDEN SPRING MANAGEMENT, LLC.
Legal Status: Other
Date Became Current: Not reported
Date Ended Current: Not reported
Owner/Operator Address: 6036 ROWLAND AVE
Owner/Operator City,State,Zip: TEMPLE CITY, CA 91780-1720
Owner/Operator Telephone: 626-512-1667
Owner/Operator Telephone Ext: Not reported
Owner/Operator Fax: Not reported
Owner/Operator Email: Not reported

Historic Generators:

Receive Date: 2019-09-25 00:00:00.0
Handler Name: GOLDEN SPRING MANAGEMENT, LLC.
Federal Waste Generator Description: Not a generator, verified
State District Owner: Not reported
Large Quantity Handler of Universal Waste: No
Recognized Trader Importer: No
Recognized Trader Exporter: No
Spent Lead Acid Battery Importer: No
Spent Lead Acid Battery Exporter: No
Current Record: Yes
Non Storage Recycler Activity: Not reported
Electronic Manifest Broker: Not reported

List of NAICS Codes and Descriptions:

NAICS Code: 56291

Map ID
Direction
Distance
Elevation

MAP FINDINGS

Site

Database(s)

EDR ID Number
EPA ID Number

GOLDEN SPRING MANAGEMENT, LLC. (Continued)

1025855518

NAICS Description: REMEDIATION SERVICES

Facility Has Received Notices of Violations:

Violations: No Violations Found

Evaluation Action Summary:

Evaluations: No Evaluations Found

U176
SSE
1/8-1/4
0.195 mi.
1028 ft.

CONTINENTAL WOODWORKERS
2227 CHICO AVE
SOUTH EL MONTE, CA 91733
Site 2 of 3 in cluster U

WIP S106765870
N/A

Relative:
Higher
Actual:
241 ft.

WIP:
Name: CONTINENTAL WOODWORKERS
Address: 2227 Chico Ave
City,State,Zip: SOUTH EL MONTE, CA 91733
Region: 4
File Number: 107.1356
File Status: Historical
Staff: ACARLOS
Facility Suite: Not reported

W177
North
1/8-1/4
0.197 mi.
1042 ft.

SMOG CENTER
2722 N BRUIN AVE
SOUTH EL MONTE, CA 91733
Site 2 of 3 in cluster W

WIP S106766102
N/A

Relative:
Higher
Actual:
245 ft.

WIP:
Name: SMOG CENTER
Address: 2722 N Bruin Ave
City,State,Zip: SOUTH EL MONTE, CA 91733
Region: 4
File Number: 107.1712
File Status: Historical
Staff: ACARLOS
Facility Suite: Not reported

X178
WSW
1/8-1/4
0.198 mi.
1043 ft.

UNITEX MFG INC
2511 LEE AVE
S EL MONTE, CA 91733
Site 8 of 14 in cluster X

RCRA NonGen / NLR 1024818849
CAL000327341

Relative:
Lower
Actual:
236 ft.

RCRA NonGen / NLR:
Date Form Received by Agency: 2007-11-30 00:00:00.0
Handler Name: UNITEX MFG INC
Handler Address: 2511 LEE AVE
Handler City,State,Zip: S EL MONTE, CA 91733-1409
EPA ID: CAL000327341
Contact Name: KHUNG V PHUONG

Map ID
Direction
Distance
Elevation

MAP FINDINGS

Site

Database(s)

EDR ID Number
EPA ID Number

UNITEX MFG INC (Continued)

1024818849

Contact Address:	2511 LEE AVE
Contact City,State,Zip:	S EL MONTE, CA 91733-1409
Contact Telephone:	626-575-8133
Contact Fax:	626-575-1410
Contact Email:	POTEXTHREAD@YAHOO.COM
Contact Title:	Not reported
EPA Region:	09
Land Type:	Not reported
Federal Waste Generator Description:	Not a generator, verified
Non-Notifier:	Not reported
Biennial Report Cycle:	Not reported
Accessibility:	Not reported
Active Site Indicator:	Handler Activities
State District Owner:	Not reported
State District:	Not reported
Mailing Address:	2511 LEE AVE
Mailing City,State,Zip:	S EL MONTE, CA 91733-1409
Owner Name:	KHUNG V PHUONG
Owner Type:	Other
Operator Name:	KHUNG V PHUONG
Operator Type:	Other
Short-Term Generator Activity:	No
Importer Activity:	No
Mixed Waste Generator:	No
Transporter Activity:	No
Transfer Facility Activity:	No
Recycler Activity with Storage:	No
Small Quantity On-Site Burner Exemption:	No
Smelting Melting and Refining Furnace Exemption:	No
Underground Injection Control:	No
Off-Site Waste Receipt:	No
Universal Waste Indicator:	Yes
Universal Waste Destination Facility:	Yes
Federal Universal Waste:	No
Active Site Fed-Reg Treatment Storage and Disposal Facility:	Not reported
Active Site Converter Treatment storage and Disposal Facility:	Not reported
Active Site State-Reg Treatment Storage and Disposal Facility:	Not reported
Active Site State-Reg Handler:	---
Federal Facility Indicator:	Not reported
Hazardous Secondary Material Indicator:	N
Sub-Part K Indicator:	Not reported
Commercial TSD Indicator:	No
Treatment Storage and Disposal Type:	Not reported
2018 GPRC Permit Baseline:	Not on the Baseline
2018 GPRC Renewals Baseline:	Not on the Baseline
Permit Renewals Workload Universe:	Not reported
Permit Workload Universe:	Not reported
Permit Progress Universe:	Not reported
Post-Closure Workload Universe:	Not reported
Closure Workload Universe:	Not reported
202 GPRC Corrective Action Baseline:	No
Corrective Action Workload Universe:	No
Subject to Corrective Action Universe:	No
Non-TSDs Where RCRA CA has Been Imposed Universe:	No
TSDs Potentially Subject to CA Under 3004 (u)/(v) Universe:	No
TSDs Only Subject to CA under Discretionary Auth Universe:	No
Corrective Action Priority Ranking:	No NCAPS ranking

Map ID
 Direction
 Distance
 Elevation

MAP FINDINGS

Site

Database(s)

EDR ID Number
 EPA ID Number

UNITEX MFG INC (Continued)

1024818849

Environmental Control Indicator:	No
Institutional Control Indicator:	No
Human Exposure Controls Indicator:	N/A
Groundwater Controls Indicator:	N/A
Operating TSDU Universe:	Not reported
Full Enforcement Universe:	Not reported
Significant Non-Complier Universe:	No
Unaddressed Significant Non-Complier Universe:	No
Addressed Significant Non-Complier Universe:	No
Significant Non-Complier With a Compliance Schedule Universe:	No
Financial Assurance Required:	Not reported
Handler Date of Last Change:	2018-09-05 20:29:52.0
Recognized Trader-Importer:	No
Recognized Trader-Exporter:	No
Importer of Spent Lead Acid Batteries:	No
Exporter of Spent Lead Acid Batteries:	No
Recycler Activity Without Storage:	No
Manifest Broker:	No
Sub-Part P Indicator:	No

Handler - Owner Operator:	
Owner/Operator Indicator:	Owner
Owner/Operator Name:	KHUNG V PHUONG
Legal Status:	Other
Date Became Current:	Not reported
Date Ended Current:	Not reported
Owner/Operator Address:	10362 CALLE MADERO
Owner/Operator City,State,Zip:	FOUNTAIN VALLEY, CA 92708-3609
Owner/Operator Telephone:	626-383-0643
Owner/Operator Telephone Ext:	Not reported
Owner/Operator Fax:	Not reported
Owner/Operator Email:	Not reported

Owner/Operator Indicator:	
Owner/Operator Name:	Operator
Legal Status:	KHUNG V PHUONG
Date Became Current:	Other
Date Ended Current:	Not reported
Owner/Operator Address:	Not reported
Owner/Operator City,State,Zip:	2511 LEE AVE
Owner/Operator Telephone:	S EL MONTE, CA 91733-1409
Owner/Operator Telephone Ext:	626-575-8133
Owner/Operator Fax:	Not reported
Owner/Operator Email:	Not reported

Historic Generators:	
Receive Date:	2007-11-30 00:00:00.0
Handler Name:	UNITEX MFG INC
Federal Waste Generator Description:	Not a generator, verified
State District Owner:	Not reported
Large Quantity Handler of Universal Waste:	No
Recognized Trader Importer:	No
Recognized Trader Exporter:	No
Spent Lead Acid Battery Importer:	No
Spent Lead Acid Battery Exporter:	No

Map ID
 Direction
 Distance
 Elevation

MAP FINDINGS

Site

Database(s)

EDR ID Number
 EPA ID Number

UNITEX MFG INC (Continued)

1024818849

Current Record: Yes
 Non Storage Recycler Activity: Not reported
 Electronic Manifest Broker: Not reported

List of NAICS Codes and Descriptions:

NAICS Code: 313312
 NAICS Description: TEXTILE AND FABRIC FINISHING (EXCEPT BROADWOVEN FABRIC) MILLS

Facility Has Received Notices of Violations:

Violations: No Violations Found

Evaluation Action Summary:

Evaluations: No Evaluations Found

Y179
SSW
1/8-1/4
0.198 mi.
1046 ft.

RIVERAS AUTO REPAIR
9366 KLINGERMAN ST
SOUTH EL MONTE, CA 91733

WIP S106766013
N/A

Site 4 of 6 in cluster Y

Relative:
Lower
Actual:
236 ft.

WIP:
 Name: RIVERAS AUTO REPAIR
 Address: 9366 Klingerma n St
 City,State,Zip: SOUTH EL MONTE, CA 91733
 Region: 4
 File Number: 107.1583
File Status: Historical
 Staff: AHSU
 Facility Suite: Not reported

Z180
ESE
1/8-1/4
0.200 mi.
1054 ft.

ROC-AIRE CORP.
9710 KLINGERMAN ST
SOUTH EL MONTE, CA 91733

CPS-SLIC S106484613
WIP N/A
CERS

Site 3 of 8 in cluster Z

Relative:
Higher
Actual:
246 ft.

CPS-SLIC:
 Name: ROC-AIRE CORP.
 Address: 9710 KLINGERMAN ST.
 City,State,Zip: SOUTH EL MONTE, CA 91733
 Region: STATE
Facility Status: Completed - Case Closed
 Status Date: 03/02/1995
 Global Id: SL603798803
 Lead Agency: LOS ANGELES RWQCB (REGION 4)
 Lead Agency Case Number: Not reported
 Latitude: 34.055407
 Longitude: -118.058166
 Case Type: Cleanup Program Site
 Case Worker: Not reported
 Local Agency: Not reported
 RB Case Number: 107.1454
 File Location: Not reported
 Potential Media Affected: Aquifer used for drinking water supply

Map ID
Direction
Distance
Elevation

MAP FINDINGS

Site

Database(s)

EDR ID Number
EPA ID Number

ROC-AIRE CORP. (Continued)

S106484613

Potential Contaminants of Concern: Not reported
Site History: Not reported

[Click here to access the California GeoTracker records for this facility:](#)

WIP:

Name: ROC-AIRE CORP.
Address: 9710 Klingerman St
City,State,Zip: SOUTH EL MONTE, CA 91733
Region: 4
File Number: 107.1454
File Status: Active
Staff: CORTEZ
Facility Suite: Not reported

CERS:

Name: ROC-AIRE CORP.
Address: 9710 KLINGERMAN ST.
City,State,Zip: SOUTH EL MONTE, CA 91733
Site ID: 212420
CERS ID: SL603798803
CERS Description: Cleanup Program Site

AA181
WNW
1/8-1/4
0.201 mi.
1059 ft.

BOLCO ATHLETIC CO., INC.
2638 LEE AVE
SOUTH EL MONTE, CA 91733
Site 1 of 14 in cluster AA

EMI S106765425
WIP N/A
CERS

Relative:
Higher
Actual:
241 ft.

EMI:

Name: L.A. TRIM
Address: 2638 LEE AV
City,State,Zip: SOUTH EL MONTE, CA 91733
Year: 1990
County Code: 19
Air Basin: SC
Facility ID: 69850
Air District Name: SC
SIC Code: 2299
Air District Name: SOUTH COAST AQMD
Community Health Air Pollution Info System: Not reported
Consolidated Emission Reporting Rule: Not reported
Total Organic Hydrocarbon Gases Tons/Yr: 0
Reactive Organic Gases Tons/Yr: 0
Carbon Monoxide Emissions Tons/Yr: 0
NOX - Oxides of Nitrogen Tons/Yr: 0
SOX - Oxides of Sulphur Tons/Yr: 0
Particulate Matter Tons/Yr: 0
Part. Matter 10 Micrometers and Smlr Tons/Yr:0

WIP:

Name: BOLCO ATHLETIC CO., INC.
Address: 2638 Lee Ave
City,State,Zip: SOUTH EL MONTE, CA 91733
Region: 4
File Number: 107.0656

Map ID
Direction
Distance
Elevation

MAP FINDINGS

Site

Database(s)

EDR ID Number
EPA ID Number

BOLCO ATHLETIC CO., INC. (Continued)

S106765425

File Status: Historical
Staff: KELLIOTT
Facility Suite: Not reported

CERS:

Name: KOON PHOUNG FOOD INC
Address: 2638 LEE AVE
City,State,Zip: SOUTH EL MONTE, CA 91733
Site ID: 395999
CERS ID: 10286074
CERS Description: Chemical Storage Facilities

Violations:

Site ID: 395999
Site Name: KOON PHOUNG FOOD INC
Violation Date: 08-20-2015
Citation: HSC 6.95 25508(d) - California Health and Safety Code, Chapter 6.95, Section(s) 25508(d)

Violation Description: Failure to complete and/or electronically submit a business plan when storing/handling a hazardous material at or above reportable quantities.

Violation Notes: Returned to compliance on 01/12/2017. OBSERVATION: A business plan has not been received by the CUPA. The facility was previously sent a notice/request from the CUPA for the submittal of a business plan. CORRECTIVE ACTION: Submit the business plan electronically in the California Environmental Reporting System (CERS) and implement immediately.

Violation Division: Los Angeles County Fire Department
Violation Program: HMRRP
Violation Source: CERS

Site ID: 395999
Site Name: KOON PHOUNG FOOD INC
Violation Date: 08-20-2015
Citation: HSC 6.95 25508(a)(1) - California Health and Safety Code, Chapter 6.95, Section(s) 25508(a)(1)

Violation Description: Failure to complete and electronically submit hazardous material inventory information for all reportable hazardous materials on site at or above reportable quantities.

Violation Notes: Returned to compliance on 03/09/2016. OBSERVATION: The facility has not submitted the Hazardous Materials Inventory Chemical Description page for one 1,000-gal diesel AST; twelve 8-gal propane cylinders to the CUPA. CORRECTIVE ACTION: Complete and submit the Hazardous Materials Inventory Chemical Description page for all materials listed above electronically in the California Environmental Reporting System (CERS).

Violation Division: Los Angeles County Fire Department
Violation Program: HMRRP
Violation Source: CERS

Site ID: 395999
Site Name: KOON PHOUNG FOOD INC
Violation Date: 04-06-2019
Citation: 22 CCR 12 66262.40(a) - California Code of Regulations, Title 22, Chapter 12, Section(s) 66262.40(a)

Violation Description: Failure to keep a copy of each properly signed manifest for at least three years from the date the waste was accepted by the initial

Map ID
Direction
Distance
Elevation

MAP FINDINGS

Site

Database(s)

EDR ID Number
EPA ID Number

BOLCO ATHLETIC CO., INC. (Continued)

S106765425

transporter. The manifest signed at the time the waste was accepted for transport shall be kept until receiving a signed copy from the designated facility which received the waste.

Violation Notes: Returned to compliance on 06/10/2019. OBSERVATION: Uniform Hazardous Waste Manifests for used antifreeze were not available at the time of inspection. CORRECTIVE ACTION: Locate a copy of all manifests for used antifreeze and submit copies to the CUPA.

Violation Division: Los Angeles County Fire Department
Violation Program: HW
Violation Source: CERS

Site ID: 395999
Site Name: KOON PHOUNG FOOD INC
Violation Date: 04-06-2019
Citation: 22 CCR 12 66262.34(f) - California Code of Regulations, Title 22, Chapter 12, Section(s) 66262.34(f)

Violation Description: Failure to properly label hazardous waste accumulation containers and portable tanks with the following requirements: "Hazardous Waste", name and address of the generator, physical and chemical characteristics of the Hazardous Waste, and starting accumulation date.

Violation Notes: Returned to compliance on 06/10/2019. OBSERVATION: 5 gallon container of used antifreeze located in the diesel AST area was observed without the following information on the label: all label information missing. CORRECTIVE ACTION: Submit photos to the CUPA demonstrating that the container listed above has been properly labeled.

Violation Division: Los Angeles County Fire Department
Violation Program: HW
Violation Source: CERS

Site ID: 395999
Site Name: KOON PHOUNG FOOD INC
Violation Date: 08-20-2015
Citation: 19 CCR 6.95 25508(a)(1) - California Code of Regulations, Title 19, Chapter 6.95, Section(s) 25508(a)(1)

Violation Description: Failure to complete and electronically submit the Business Activities Page and/or Business Owner Operator Identification Page.

Violation Notes: Returned to compliance on 03/09/2016. OBSERVATION: The Business Activities page has not been submitted to this department. CORRECTIVE ACTION: Complete the Business Activities page and submit electronically in the California Environmental Reporting System (CERS).

Violation Division: Los Angeles County Fire Department
Violation Program: HMRRP
Violation Source: CERS

Site ID: 395999
Site Name: KOON PHOUNG FOOD INC
Violation Date: 04-06-2019
Citation: 40 CFR 1 265.173 - U.S. Code of Federal Regulations, Title 40, Chapter 1, Section(s) 265.173

Violation Description: Failure to meet the following container management requirements: (a) A container holding hazardous waste must always be closed during storage, except when it is necessary to add or remove waste. (b) A container holding hazardous waste must not be opened, handled, or stored in a manner which may rupture the container or cause it to leak.

Map ID
Direction
Distance
Elevation

MAP FINDINGS

Site

Database(s)

EDR ID Number
EPA ID Number

BOLCO ATHLETIC CO., INC. (Continued)

S106765425

Violation Notes: Returned to compliance on 06/10/2019. OBSERVATION: 5 gallon container of used antifreeze located in the diesel AST area was observed open. CORRECTIVE ACTION: Submit photos to the CUPA demonstrating that the container listed above has been properly closed.

Violation Division: Los Angeles County Fire Department
Violation Program: HW
Violation Source: CERS

Site ID: 395999
Site Name: KOON PHOUNG FOOD INC
Violation Date: 04-06-2019
Citation: HSC 6.95 25508(a)(1) - California Health and Safety Code, Chapter 6.95, Section(s) 25508(a)(1)

Violation Description: Failure to complete and electronically submit the Business Activities Page and/or Business Owner Operator Identification Page.

Violation Notes: Returned to compliance on 05/21/2019. OBSERVATION: The business failed to complete and electronically submit the Business Activities Page and/or Business Owner Operator Identification Page. Observed facility to be a Hazardous Waste Generator. Update the CERS online to show facility is a HW Generator. CORRECTIVE ACTION: Complete and electronically submit the Business Activities Page and/or Business Owner Operator Identification Page.

Violation Division: Los Angeles County Fire Department
Violation Program: HMRRP
Violation Source: CERS

Site ID: 395999
Site Name: KOON PHOUNG FOOD INC
Violation Date: 08-20-2015
Citation: HSC 6.95 25508(a)(1) - California Health and Safety Code, Chapter 6.95, Section(s) 25508(a)(1)

Violation Description: Failure to establish and electronically submit an adequate emergency response plan and procedures for a release or threatened release of a hazardous material.

Violation Notes: Returned to compliance on 03/09/2016. OBSERVATION: An Emergency Response Plan and procedures has not been completed and submitted electronically to the CUPA. CORRECTIVE ACTION: Complete the emergency response plan and procedures to include all required content and submit electronically in the California Environmental Reporting System (CERS).

Violation Division: Los Angeles County Fire Department
Violation Program: HMRRP
Violation Source: CERS

Site ID: 395999
Site Name: KOON PHOUNG FOOD INC
Violation Date: 08-20-2015
Citation: HSC 6.95 25508(a)(1) - California Health and Safety Code, Chapter 6.95, Section(s) 25508(a)(1)

Violation Description: Failure to complete and electronically submit a site map with all required content.

Violation Notes: Returned to compliance on 03/09/2016. OBSERVATION: The annotated site map has not been completed and submitted to the CUPA. CORRECTIVE ACTION: Complete an annotated site map and submit electronically in the California Environmental Reporting System (CERS).

Violation Division: Los Angeles County Fire Department
Violation Program: HMRRP

Map ID
Direction
Distance
Elevation

MAP FINDINGS

Site

Database(s)

EDR ID Number
EPA ID Number

BOLCO ATHLETIC CO., INC. (Continued)

S106765425

Violation Source: CERS

Site ID: 395999
Site Name: KOON PHOUNG FOOD INC
Violation Date: 08-20-2015
Citation: HSC 6.95 25508.2 - California Health and Safety Code, Chapter 6.95, Section(s) 25508.2

Violation Description: Failure to annually review and electronically certify that the business plan is complete, accurate, and up-to-date.

Violation Notes: Returned to compliance on 03/09/2016. OBSERVATION: The facility has not annually reviewed and certified that the business plan is complete, accurate, and up-to-date. CORRECTIVE ACTION: Review, revise, and certify the business plan electronically in the California Environmental Reporting System (CERS).

Violation Division: Los Angeles County Fire Department
Violation Program: HMRRP
Violation Source: CERS

Site ID: 395999
Site Name: KOON PHOUNG FOOD INC
Violation Date: 04-06-2019
Citation: 22 CCR 12 66262.12 - California Code of Regulations, Title 22, Chapter 12, Section(s) 66262.12

Violation Description: Failure to obtain an Identification Number prior to treating, storing, disposing of, transporting or offering for transportation any hazardous waste.

Violation Notes: Returned to compliance on 04/06/2019. OBSERVATION: The generator has not obtained an active EPA ID number to manage hazardous waste. A hazardous waste generator shall not treat, store, dispose of, transport or offer for transportation, hazardous waste without an active EPA ID number. Per operator, they dispose of used antifreeze generated onsite from truck maintenance at O'Reilys or Autozone. The facility does not have any registered HW transporter. CORRECTIVE ACTION: Submit documentation to the CUPA demonstrating that you have obtained an EPA ID number.

Violation Division: Los Angeles County Fire Department
Violation Program: HW
Violation Source: CERS

Evaluation:
Eval General Type: Other/Unknown
Eval Date: 01-12-2017
Violations Found: No
Eval Type: Other, not routine, done by local agency
Eval Notes: Facility/Plans submitted; Inventory/Site Map with errors; RV Fee Note emailed with instructions to complete HMBP within one week.

Eval Division: Los Angeles County Fire Department
Eval Program: HMRRP
Eval Source: CERS

Eval General Type: Compliance Evaluation Inspection
Eval Date: 02-26-2021
Violations Found: No
Eval Type: Routine done by local agency
Eval Notes: Jessie Sy, office worker
Eval Division: Los Angeles County Fire Department
Eval Program: HMRRP

Map ID
Direction
Distance
Elevation

MAP FINDINGS

Site

Database(s)

EDR ID Number
EPA ID Number

BOLCO ATHLETIC CO., INC. (Continued)

S106765425

Eval Source: CERS

Eval General Type: Compliance Evaluation Inspection
Eval Date: 04-06-2019
Violations Found: Yes
Eval Type: Routine done by local agency
Eval Notes: Judy Liang, Owner.
Eval Division: Los Angeles County Fire Department
Eval Program: HMRRP
Eval Source: CERS

Eval General Type: Compliance Evaluation Inspection
Eval Date: 04-06-2019
Violations Found: Yes
Eval Type: Routine done by local agency
Eval Notes: Judy Liang, Owner.
Eval Division: Los Angeles County Fire Department
Eval Program: HW
Eval Source: CERS

Eval General Type: Compliance Evaluation Inspection
Eval Date: 08-20-2015
Violations Found: Yes
Eval Type: Routine done by local agency
Eval Notes: Judy Liang, Manager Inspection of warehouse, loading dock, diesel tank, and propane storage areas.
Eval Division: Los Angeles County Fire Department
Eval Program: HMRRP
Eval Source: CERS

Affiliation:

Affiliation Type Desc: Document Preparer
Entity Name: Judy Liang
Entity Title: Not reported
Affiliation Address: Not reported
Affiliation City: Not reported
Affiliation State: Not reported
Affiliation Country: Not reported
Affiliation Zip: Not reported
Affiliation Phone: Not reported

Affiliation Type Desc: Identification Signer
Entity Name: JUDY LIANG
Entity Title: MANAGER
Affiliation Address: Not reported
Affiliation City: Not reported
Affiliation State: Not reported
Affiliation Country: Not reported
Affiliation Zip: Not reported
Affiliation Phone: Not reported

Affiliation Type Desc: Legal Owner
Entity Name: JUDY AND WEI AN LIANG
Entity Title: Not reported
Affiliation Address: 2638 LEE AVENUE
Affiliation City: SOUTH EL MONTE
Affiliation State: CA

Map ID
Direction
Distance
Elevation

MAP FINDINGS

Site

Database(s)

EDR ID Number
EPA ID Number

BOLCO ATHLETIC CO., INC. (Continued)

S106765425

Affiliation Country: United States
Affiliation Zip: 91733
Affiliation Phone: (626) 831-2278

Affiliation Type Desc: Environmental Contact
Entity Name: Wei An Liang
Entity Title: Not reported
Affiliation Address: 2638 LEE AVE
Affiliation City: SOUTH EL MONTE
Affiliation State: CA
Affiliation Country: Not reported
Affiliation Zip: 91733
Affiliation Phone: Not reported

Affiliation Type Desc: Parent Corporation
Entity Name: KOON PHOUNG FOOD INC
Entity Title: Not reported
Affiliation Address: Not reported
Affiliation City: Not reported
Affiliation State: Not reported
Affiliation Country: Not reported
Affiliation Zip: Not reported
Affiliation Phone: Not reported

Affiliation Type Desc: CUPA District
Entity Name: Los Angeles County Fire
Entity Title: Not reported
Affiliation Address: 5825 Rickenbacker Road
Affiliation City: Commerce
Affiliation State: CA
Affiliation Country: Not reported
Affiliation Zip: 90040-3027
Affiliation Phone: (323) 890-4000

Affiliation Type Desc: Facility Mailing Address
Entity Name: Mailing Address
Entity Title: Not reported
Affiliation Address: 2638 LEE AVE
Affiliation City: SOUTH EL MONTE
Affiliation State: CA
Affiliation Country: Not reported
Affiliation Zip: 91733
Affiliation Phone: Not reported

Affiliation Type Desc: Operator
Entity Name: JUDY LIANG
Entity Title: Not reported
Affiliation Address: Not reported
Affiliation City: Not reported
Affiliation State: Not reported
Affiliation Country: Not reported
Affiliation Zip: Not reported
Affiliation Phone: (626) 831-2278

Map ID
 Direction
 Distance
 Elevation

MAP FINDINGS

Site

Database(s)

EDR ID Number
 EPA ID Number

AA182
WNW
1/8-1/4
0.201 mi.
1059 ft.

LA TRIM INC
2638 LEE AVE
SOUTH EL MONTE, CA 91733

Site 2 of 14 in cluster AA

RCRA NonGen / NLR
FINDS
ECHO
LOS ANGELES CO. HMS
1000594570
CAD983584111

Relative:
Higher
Actual:
241 ft.

RCRA NonGen / NLR:		2002-10-18 00:00:00.0
Date Form Received by Agency:		
Handler Name:	LA TRIM INC	
Handler Address:	2638 LEE AVE	
Handler City,State,Zip:	SOUTH EL MONTE, CA 91733	
EPA ID:	CAD983584111	
Contact Name:	CATHERINE KEN	
Contact Address:	805 W DUARTE RD STE 104	
Contact City,State,Zip:	ARCADIA, CA 91007	
Contact Telephone:	626-821-8757	
Contact Fax:	Not reported	
Contact Email:	Not reported	
Contact Title:	Not reported	
EPA Region:	09	
Land Type:	Other	
Federal Waste Generator Description:	Not a generator, verified	
Non-Notifier:	Not reported	
Biennial Report Cycle:	Not reported	
Accessibility:	Not reported	
Active Site Indicator:	Not reported	
State District Owner:	Not reported	
State District:	Not reported	
Mailing Address:	2217 N LOMA AVE	
Mailing City,State,Zip:	SOUTH EL MONTE, CA 91733	
Owner Name:	DENNIS LUNETTA	
Owner Type:	Private	
Operator Name:	NOT REQUIRED	
Operator Type:	Private	
Short-Term Generator Activity:	No	
Importer Activity:	No	
Mixed Waste Generator:	No	
Transporter Activity:	No	
Transfer Facility Activity:	No	
Recycler Activity with Storage:	No	
Small Quantity On-Site Burner Exemption:	No	
Smelting Melting and Refining Furnace Exemption:	No	
Underground Injection Control:	No	
Off-Site Waste Receipt:	No	
Universal Waste Indicator:	No	
Universal Waste Destination Facility:	No	
Federal Universal Waste:	No	
Active Site Fed-Reg Treatment Storage and Disposal Facility:	Not reported	
Active Site Converter Treatment storage and Disposal Facility:	Not reported	
Active Site State-Reg Treatment Storage and Disposal Facility:	Not reported	
Active Site State-Reg Handler:	---	
Federal Facility Indicator:	Not reported	
Hazardous Secondary Material Indicator:	NN	
Sub-Part K Indicator:	Not reported	
Commercial TSD Indicator:	No	
Treatment Storage and Disposal Type:	Not reported	
2018 GPRC Permit Baseline:	Not on the Baseline	
2018 GPRC Renewals Baseline:	Not on the Baseline	
Permit Renewals Workload Universe:	Not reported	

Map ID
 Direction
 Distance
 Elevation

MAP FINDINGS

Site

Database(s)

EDR ID Number
 EPA ID Number

LA TRIM INC (Continued)

1000594570

Permit Workload Universe:	Not reported
Permit Progress Universe:	Not reported
Post-Closure Workload Universe:	Not reported
Closure Workload Universe:	Not reported
202 GPRA Corrective Action Baseline:	No
Corrective Action Workload Universe:	No
Subject to Corrective Action Universe:	No
Non-TSDFs Where RCRA CA has Been Imposed Universe:	No
TSDFs Potentially Subject to CA Under 3004 (u)/(v) Universe:	No
TSDFs Only Subject to CA under Discretionary Auth Universe:	No
Corrective Action Priority Ranking:	No NCAPS ranking
Environmental Control Indicator:	No
Institutional Control Indicator:	No
Human Exposure Controls Indicator:	N/A
Groundwater Controls Indicator:	N/A
Operating TSDF Universe:	Not reported
Full Enforcement Universe:	Not reported
Significant Non-Complier Universe:	No
Unaddressed Significant Non-Complier Universe:	No
Addressed Significant Non-Complier Universe:	No
Significant Non-Complier With a Compliance Schedule Universe:	No
Financial Assurance Required:	Not reported
Handler Date of Last Change:	2002-11-07 13:43:24.0
Recognized Trader-Importer:	No
Recognized Trader-Exporter:	No
Importer of Spent Lead Acid Batteries:	No
Exporter of Spent Lead Acid Batteries:	No
Recycler Activity Without Storage:	Not reported
Manifest Broker:	Not reported
Sub-Part P Indicator:	No

Handler - Owner Operator:

Owner/Operator Indicator:	Owner
Owner/Operator Name:	DENNIS LUNETTA
Legal Status:	Private
Date Became Current:	Not reported
Date Ended Current:	Not reported
Owner/Operator Address:	NOT REQUIRED
Owner/Operator City,State,Zip:	NOT REQUIRED, ME 99999
Owner/Operator Telephone:	415-555-1212
Owner/Operator Telephone Ext:	Not reported
Owner/Operator Fax:	Not reported
Owner/Operator Email:	Not reported

Owner/Operator Indicator:	Operator
Owner/Operator Name:	NOT REQUIRED
Legal Status:	Private
Date Became Current:	Not reported
Date Ended Current:	Not reported
Owner/Operator Address:	NOT REQUIRED
Owner/Operator City,State,Zip:	NOT REQUIRED, ME 99999
Owner/Operator Telephone:	415-555-1212
Owner/Operator Telephone Ext:	Not reported
Owner/Operator Fax:	Not reported
Owner/Operator Email:	Not reported

Map ID
Direction
Distance
Elevation

MAP FINDINGS

Site

Database(s)

EDR ID Number
EPA ID Number

LA TRIM INC (Continued)

1000594570

Historic Generators:

Receive Date: 2002-10-18 00:00:00.0
Handler Name: LA TRIM INC
Federal Waste Generator Description: Not a generator, verified
State District Owner: Not reported
Large Quantity Handler of Universal Waste: No
Recognized Trader Importer: No
Recognized Trader Exporter: No
Spent Lead Acid Battery Importer: No
Spent Lead Acid Battery Exporter: No
Current Record: Yes
Non Storage Recycler Activity: Not reported
Electronic Manifest Broker: Not reported

List of NAICS Codes and Descriptions:

NAICS Codes: No NAICS Codes Found

Facility Has Received Notices of Violations:

Violations: No Violations Found

Evaluation Action Summary:

Evaluations: No Evaluations Found

FINDS:

Registry ID: 110002845654

Click Here:

Environmental Interest/Information System:

RCRAInfo is a national information system that supports the Resource Conservation and Recovery Act (RCRA) program through the tracking of events and activities related to facilities that generate, transport, and treat, store, or dispose of hazardous waste. RCRAInfo allows RCRA program staff to track the notification, permit, compliance, and corrective action activities required under RCRA.

[Click this hyperlink](#) while viewing on your computer to access additional FINDS: detail in the EDR Site Report.

ECHO:

Envid: 1000594570
Registry ID: 110002845654
DFR URL: <http://echo.epa.gov/detailed-facility-report?fid=110002845654>
Name: LA TRIM INC
Address: 2638 LEE AVE
City,State,Zip: SOUTH EL MONTE, CA 91733

LOS ANGELES CO. HMS:

Name: L A TRIM INC
Address: 2638 LEE AVE
City,State,Zip: SOUTH EL MONTE, CA 91733
Region: LA
Permit Category: I
Facility Id: 008398-108979

Map ID
Direction
Distance
Elevation

MAP FINDINGS

Site

Database(s)

EDR ID Number
EPA ID Number

LA TRIM INC (Continued)

1000594570

Facility Type: 01
Facility Status: Closed
Area: 3U
Permit Number: 000012213
Permit Status: Closed

Z183 AIR DISTRIBUTION PRODUCTS
ESE 9721 KLINGERMANN ST
1/8-1/4 SOUTH EL MONTE, CA 91733
0.201 mi.
1062 ft. Site 4 of 8 in cluster Z

WIP S106766195
N/A

Relative: WIP:
Higher Name: AIR DISTRIBUTION PRODUCTS
Address: 9721 Klingerman St
Actual: City,State,Zip: SOUTH EL MONTE, CA 91733
247 ft. Region: 4
File Number: 107.2188
File Status: **Historical**
Staff: BPONEK
Facility Suite: Not reported

Z184 SANTA CLAUS, INC.
ESE 9721 KLINGERMANN ST
1/8-1/4 SOUTH EL MONTE, CA 91733
0.201 mi.
1062 ft. Site 5 of 8 in cluster Z

WIP S106766194
N/A

Relative: WIP:
Higher Name: SANTA CLAUS, INC.
Address: 9721 Klingerman St
Actual: City,State,Zip: SOUTH EL MONTE, CA 91733
247 ft. Region: 4
File Number: 107.2187
File Status: **Not reported**
Staff: UNIDENTIFIED
Facility Suite: Not reported

Y185 HOLST PAINTING & DECORATING
SW 2407 TROY AVE
1/8-1/4 SOUTH EL MONTE, CA 91733
0.201 mi.
1062 ft. Site 5 of 6 in cluster Y

WIP S106765673
N/A

Relative: WIP:
Lower Name: HOLST PAINTING & DECORATING
Address: 2407 Troy Ave
Actual: City,State,Zip: SOUTH EL MONTE, CA 91733
236 ft. Region: 4
File Number: 107.1023
File Status: **Historical**
Staff: KELLIOTT
Facility Suite: Not reported

Map ID
 Direction
 Distance
 Elevation

MAP FINDINGS

Site

Database(s)

EDR ID Number
 EPA ID Number

T186 **BHY TRUCKING INC.**
SSW **2317 N. ROSEMEAD BLVD.**
1/8-1/4 **SOUTH EL MONTE, CA 91733**
0.205 mi.
1081 ft. **Site 3 of 5 in cluster T**

CPS-SLIC **S106765200**
WIP **N/A**

Relative: **CPS-SLIC:**
Lower Name: BHY TRUCKING INC.
 Address: 2317 N. ROSEMEAD BLVD.
Actual: City,State,Zip: SOUTH EL MONTE, CA 91733
237 ft. Region: STATE
 Facility Status: **Completed - Case Closed**
 Status Date: 03/05/1987
 Global Id: T10000016082
 Lead Agency: LOS ANGELES RWQCB (REGION 4)
 Lead Agency Case Number: Not reported
 Latitude: 34.05493
 Longitude: -118.06462
 Case Type: Cleanup Program Site
 Case Worker: WIP
 Local Agency: Not reported
 RB Case Number: 107.0053
 File Location: Not reported
 Potential Media Affected: Not reported
 Potential Contaminants of Concern: Not reported
 Site History: Not reported

[Click here to access the California GeoTracker records for this facility:](#)

WIP:
 Name: BHY TRUCKING INC.
 Address: 2317 N Rosemead Blvd
 City,State,Zip: SOUTH EL MONTE, CA 91733
 Region: 4
 File Number: 107.0053
File Status: **Historical**
 Staff: BPONEK
 Facility Suite: Not reported

T187 **BHY TRUCKING INC**
SSW **2317 ROSEMEAD BLVD**
1/8-1/4 **SOUTH EL MONTE, CA 91733**
0.205 mi.
1081 ft. **Site 4 of 5 in cluster T**

RCRA NonGen / NLR **1000134966**
FINDS **CAD072925795**
ECHO

Relative: **RCRA NonGen / NLR:**
Lower Date Form Received by Agency: 1982-09-02 00:00:00.0
Actual: Handler Name: BHY TRUCKING INC
237 ft. Handler Address: 2317 ROSEMEAD BLVD
 Handler City,State,Zip: SOUTH EL MONTE, CA 91733
 EPA ID: CAD072925795
 Contact Name: ENVIRONMENTAL MANAGER
 Contact Address: 2317 ROSEMEAD BLVD
 Contact City,State,Zip: SOUTH EL MONTE, CA 91733
 Contact Telephone: 213-573-0733
 Contact Fax: Not reported
 Contact Email: Not reported
 Contact Title: Not reported
 EPA Region: 09

Map ID
 Direction
 Distance
 Elevation

MAP FINDINGS

Site

Database(s)

EDR ID Number
 EPA ID Number

BHY TRUCKING INC (Continued)

1000134966

Land Type:	Not reported
Federal Waste Generator Description:	Not a generator, verified
Non-Notifier:	Not reported
Biennial Report Cycle:	Not reported
Accessibility:	Not reported
Active Site Indicator:	Handler Activities
State District Owner:	CA
State District:	3
Mailing Address:	ROSEMEAD BLVD
Mailing City, State, Zip:	SOUTH EL MONTE, CA 91733
Owner Name:	ROY L BARROW
Owner Type:	Private
Operator Name:	NOT REQUIRED
Operator Type:	Private
Short-Term Generator Activity:	No
Importer Activity:	No
Mixed Waste Generator:	No
Transporter Activity:	Yes
Transfer Facility Activity:	No
Recycler Activity with Storage:	No
Small Quantity On-Site Burner Exemption:	No
Smelting Melting and Refining Furnace Exemption:	No
Underground Injection Control:	No
Off-Site Waste Receipt:	No
Universal Waste Indicator:	No
Universal Waste Destination Facility:	No
Federal Universal Waste:	No
Active Site Fed-Reg Treatment Storage and Disposal Facility:	Not reported
Active Site Converter Treatment storage and Disposal Facility:	Not reported
Active Site State-Reg Treatment Storage and Disposal Facility:	Not reported
Active Site State-Reg Handler:	---
Federal Facility Indicator:	Not reported
Hazardous Secondary Material Indicator:	NN
Sub-Part K Indicator:	Not reported
Commercial TSD Indicator:	No
Treatment Storage and Disposal Type:	Not reported
2018 GPRA Permit Baseline:	Not on the Baseline
2018 GPRA Renewals Baseline:	Not on the Baseline
Permit Renewals Workload Universe:	Not reported
Permit Workload Universe:	Not reported
Permit Progress Universe:	Not reported
Post-Closure Workload Universe:	Not reported
Closure Workload Universe:	Not reported
202 GPRA Corrective Action Baseline:	No
Corrective Action Workload Universe:	No
Subject to Corrective Action Universe:	No
Non-TSDs Where RCRA CA has Been Imposed Universe:	No
TSDs Potentially Subject to CA Under 3004 (u)/(v) Universe:	No
TSDs Only Subject to CA under Discretionary Auth Universe:	No
Corrective Action Priority Ranking:	No NCAPS ranking
Environmental Control Indicator:	No
Institutional Control Indicator:	No
Human Exposure Controls Indicator:	N/A
Groundwater Controls Indicator:	N/A
Operating TSD Universe:	Not reported
Full Enforcement Universe:	Not reported
Significant Non-Complier Universe:	No

Map ID
Direction
Distance
Elevation

MAP FINDINGS

Site

Database(s)

EDR ID Number
EPA ID Number

BHY TRUCKING INC (Continued)

1000134966

Unaddressed Significant Non-Complier Universe: No
Addressed Significant Non-Complier Universe: No
Significant Non-Complier With a Compliance Schedule Universe: No
Financial Assurance Required: Not reported
Handler Date of Last Change: 2000-09-15 17:29:19.0
Recognized Trader-Importer: No
Recognized Trader-Exporter: No
Importer of Spent Lead Acid Batteries: No
Exporter of Spent Lead Acid Batteries: No
Recycler Activity Without Storage: Not reported
Manifest Broker: Not reported
Sub-Part P Indicator: No

Handler - Owner Operator:

Owner/Operator Indicator: Owner
Owner/Operator Name: ROY L BARROW
Legal Status: Private
Date Became Current: Not reported
Date Ended Current: Not reported
Owner/Operator Address: NOT REQUIRED
Owner/Operator City,State,Zip: NOT REQUIRED, ME 99999
Owner/Operator Telephone: 415-555-1212
Owner/Operator Telephone Ext: Not reported
Owner/Operator Fax: Not reported
Owner/Operator Email: Not reported

Owner/Operator Indicator: Operator
Owner/Operator Name: NOT REQUIRED
Legal Status: Private
Date Became Current: Not reported
Date Ended Current: Not reported
Owner/Operator Address: NOT REQUIRED
Owner/Operator City,State,Zip: NOT REQUIRED, ME 99999
Owner/Operator Telephone: 415-555-1212
Owner/Operator Telephone Ext: Not reported
Owner/Operator Fax: Not reported
Owner/Operator Email: Not reported

Historic Generators:

Receive Date: 1982-09-02 00:00:00.0
Handler Name: BHY TRUCKING INC
Federal Waste Generator Description: Not a generator, verified
State District Owner: CA
Large Quantity Handler of Universal Waste: No
Recognized Trader Importer: No
Recognized Trader Exporter: No
Spent Lead Acid Battery Importer: No
Spent Lead Acid Battery Exporter: No
Current Record: Yes
Non Storage Recycler Activity: Not reported
Electronic Manifest Broker: Not reported

List of NAICS Codes and Descriptions:

NAICS Codes: No NAICS Codes Found

Map ID
 Direction
 Distance
 Elevation

MAP FINDINGS

Site

Database(s)

EDR ID Number
 EPA ID Number

BHY TRUCKING INC (Continued)

1000134966

Facility Has Received Notices of Violations:
 Violations: No Violations Found

Evaluation Action Summary:
 Evaluations: No Evaluations Found

FINDS:
 Registry ID: 110002656983

Click Here:

Environmental Interest/Information System:

RCRAInfo is a national information system that supports the Resource Conservation and Recovery Act (RCRA) program through the tracking of events and activities related to facilities that generate, transport, and treat, store, or dispose of hazardous waste. RCRAInfo allows RCRA program staff to track the notification, permit, compliance, and corrective action activities required under RCRA.

[Click this hyperlink](#) while viewing on your computer to access additional FINDS: detail in the EDR Site Report.

ECHO:
 Envid: 1000134966
 Registry ID: 110002656983
 DFR URL: <http://echo.epa.gov/detailed-facility-report?fid=110002656983>
 Name: BHY TRUCKING INC
 Address: 2317 ROSEMEAD BLVD
 City,State,Zip: SOUTH EL MONTE, CA 91733

X188
 WSW
 1/8-1/4
 0.205 mi.
 1082 ft.

MARGE WARNER
2459 LEE AVE N
SOUTH EL MONTE, CA 91733
Site 9 of 14 in cluster X

LUST **S102058786**
Cortese **N/A**
HIST CORTESE
LOS ANGELES CO. HMS
CERS

Relative:
 Lower
 Actual:
 236 ft.

LUST:
 Name: MARGE WARNER
 Address: 2459 LEE AVE N
 City,State,Zip: SOUTH EL MONTE, CA 91733
 Lead Agency: LOS ANGELES COUNTY
 Case Type: LUST Cleanup Site
 Geo Track: http://geotracker.waterboards.ca.gov/profile_report.asp?global_id=T0603704498
 Global Id: T0603704498
 Latitude: 34.0565144
 Longitude: -118.0673313
 Status: Completed - Case Closed
 Status Date: 12/12/1995
 Case Worker: JOA
 RB Case Number: I-23117
 Local Agency: LOS ANGELES COUNTY
 File Location: Not reported
 Local Case Number: Not reported
 Potential Media Affect: Soil
 Potential Contaminants of Concern: Aviation
 Site History: Not reported

Map ID
Direction
Distance
Elevation

MAP FINDINGS

Site

Database(s)

EDR ID Number
EPA ID Number

MARGE WARNER (Continued)

S102058786

LUST:

Global Id: T0603704498
Contact Type: Local Agency Caseworker
Contact Name: JOHN AWUJO
Organization Name: LOS ANGELES COUNTY
Address: 900 S FREMONT AVE
City: ALHAMBRA
Email: jawujo@dpw.lacounty.gov
Phone Number: 6264583507

Global Id: T0603704498
Contact Type: Regional Board Caseworker
Contact Name: YUE RONG
Organization Name: LOS ANGELES RWQCB (REGION 4)
Address: 320 W. 4TH ST., SUITE 200
City: Los Angeles
Email: yrong@waterboards.ca.gov
Phone Number: Not reported

LUST:

Global Id: T0603704498
Action Type: Other
Date: 12/12/1995
Action: Leak Reported

LUST:

Global Id: T0603704498
Status: Completed - Case Closed
Status Date: 12/12/1995

Global Id: T0603704498
Status: Open - Case Begin Date
Status Date: 12/12/1995

LUST REG 4:

Region: 4
Regional Board: 04
County: Los Angeles
Facility Id: I-23117
Status: Case Closed
Substance: 1
Substance Quantity: Not reported
Local Case No: Not reported
Case Type: Soil
Abatement Method Used at the Site: Not reported
Global ID: T0603704498
W Global ID: Not reported
Staff: UNK
Local Agency: 19000
Cross Street: Not reported
Enforcement Type: Not reported
Date Leak Discovered: Not reported
Date Leak First Reported: 12/12/1995
Date Leak Record Entered: 12/18/1995

Map ID
Direction
Distance
Elevation

MAP FINDINGS

Site

Database(s)

EDR ID Number
EPA ID Number

MARGE WARNER (Continued)

S102058786

Date Confirmation Began: Not reported
Date Leak Stopped: Not reported
Date Case Last Changed on Database: 12/12/1995
Date the Case was Closed: 12/12/1995
How Leak Discovered: Not reported
How Leak Stopped: Not reported
Cause of Leak: UNK
Leak Source: UNK
Operator: Not reported
Water System: Not reported
Well Name: Not reported
Approx. Dist To Production Well (ft): 1628.5832072143648042248607005
Source of Cleanup Funding: UNK
Preliminary Site Assessment Workplan Submitted: Not reported
Preliminary Site Assessment Began: Not reported
Pollution Characterization Began: Not reported
Remediation Plan Submitted: Not reported
Remedial Action Underway: Not reported
Post Remedial Action Monitoring Began: Not reported
Enforcement Action Date: Not reported
Historical Max MTBE Date: Not reported
Hist Max MTBE Conc in Groundwater: Not reported
Hist Max MTBE Conc in Soil: Not reported
Significant Interim Remedial Action Taken: Not reported
GW Qualifier: Not reported
Soil Qualifier: Not reported
Organization: Not reported
Owner Contact: Not reported
Responsible Party: MS MARGE WARNER
RP Address: TEMPLE CITY CA 91780-3848
Program: LUST
Lat/Long: 34.0565144 / -1
Local Agency Staff: Not reported
Beneficial Use: Not reported
Priority: Not reported
Cleanup Fund Id: Not reported
Suspended: Not reported
Assigned Name: Not reported
Summary: Not reported

CORTESE:

Name: MARGE WARNER
Address: 2459 LEE AVE N
City,State,Zip: SOUTH EL MONTE, CA 91733
Region: CORTESE
Envirostor Id: Not reported
Global ID: T0603704498
Site/Facility Type: LUST CLEANUP SITE
Cleanup Status: COMPLETED - CASE CLOSED
Status Date: Not reported
Site Code: Not reported
Latitude: Not reported
Longitude: Not reported
Owner: Not reported
Enf Type: Not reported
Swat R: Not reported
Flag: active

Map ID
Direction
Distance
Elevation

MAP FINDINGS

Site

Database(s)

EDR ID Number
EPA ID Number

MARGE WARNER (Continued)

S102058786

Order No: Not reported
Waste Discharge System No: Not reported
Effective Date: Not reported
Region 2: Not reported
WID Id: Not reported
Solid Waste Id No: Not reported
Waste Management Unit Name: Not reported
File Name: Active Open

HIST CORTESE:

edr_fname: MARGE WARNER
edr_fadd1: 2459 LEE
City,State,Zip: SOUTH EL MONTE, CA 91733
Region: CORTESE
Facility County Code: 19
Reg By: LTNKA
Reg Id: I-23117

LOS ANGELES CO. HMS:

Name: MARGE WARNER
Address: 2459 LEE AVE
City,State,Zip: SOUTH EL MONTE, CA 91733
Region: LA
Permit Category: T
Facility Id: 013729-023117
Facility Type: 1
Facility Status: Removed
Area: 3U
Permit Number: 000148279
Permit Status: Removed

CERS:

Name: MARGE WARNER
Address: 2459 LEE AVE N
City,State,Zip: SOUTH EL MONTE, CA 91733
Site ID: 236564
CERS ID: T0603704498
CERS Description: Leaking Underground Storage Tank Cleanup Site

Affiliation:

Affiliation Type Desc: Local Agency Caseworker
Entity Name: JOHN AWUJO - LOS ANGELES COUNTY
Entity Title: Not reported
Affiliation Address: 900 S FREMONT AVE
Affiliation City: ALHAMBRA
Affiliation State: CA
Affiliation Country: Not reported
Affiliation Zip: Not reported
Affiliation Phone: 6264583507

Affiliation Type Desc: Regional Board Caseworker
Entity Name: YUE RONG - LOS ANGELES RWQCB (REGION 4)
Entity Title: Not reported
Affiliation Address: 320 W. 4TH ST., SUITE 200
Affiliation City: Los Angeles
Affiliation State: CA

Map ID
Direction
Distance
Elevation

MAP FINDINGS

Site

Database(s)

EDR ID Number
EPA ID Number

MARGE WARNER (Continued)

S102058786

Affiliation Country: Not reported
Affiliation Zip: Not reported
Affiliation Phone: Not reported

X189
WSW
1/8-1/4
0.205 mi.
1082 ft.

COMMERCIAL LOT CLEANING INC
2459 NO LEE AVENUE
SOUTH EL MONTE, CA 91733

Site 10 of 14 in cluster X

AST S105034025
SWEEPS UST N/A
HIST UST
LOS ANGELES CO. HMS

Relative:
Lower
Actual:
236 ft.

AST:
Name: AMERICAN WRECKING INC
Address: 2459 LEE AVE
City/Zip: SOUTH EL MONTE,91733
Certified Unified Program Agencies: Not reported
Owner: JOSE LUIS GALAVIZ
Total Gallons: Not reported
CERSID: 10285144
Facility ID: LACoFA0015953
Business Name: AMERICAN WRECKING INC
Phone: (626) 350-8303
Fax: Not reported
Mailing Address: 2459 LEE AVE
Mailing Address City: SOUTH EL MONTE
Mailing Address State: CA
Mailing Address Zip Code: 91733
Operator Name: JOSE LUIS GALAVIZ
Operator Phone: Not reported
Owner Phone: (626) 350-8303
Owner Mail Address: 2459 LEE AVE
Owner State: CA
Owner Zip Code: 91733
Owner Country: United States
Property Owner Name: Not reported
Property Owner Phone: Not reported
Property Owner Mailing Address: Not reported
Property Owner City: Not reported
Property Owner Stat : Not reported
Property Owner Zip Code: Not reported
Property Owner Country: Not reported
EPAID: Not reported

SWEEPS UST:
Name: COMMERCIAL LOT CLEANING
Address: 2459 N LEE AVE
City: SOUTH EL MONTE
Status: Active
Comp Number: 14154
Number: 9
Board Of Equalization: Not reported
Referral Date: 06-30-89
Action Date: Not reported
Created Date: 06-30-89
Owner Tank Id: Not reported
SWRCB Tank Id: Not reported
Tank Status: Not reported

Map ID
Direction
Distance
Elevation

MAP FINDINGS

Site

Database(s)

EDR ID Number
EPA ID Number

COMMERCIAL LOT CLEANING INC (Continued)

S105034025

Capacity: Not reported
Active Date: Not reported
Tank Use: Not reported
STG: Not reported
Content: Not reported
Number Of Tanks: Not reported

HIST UST:

Name: COMMERCIAL LOT CLEANING INC
Address: 2459 NO LEE AVENUE
City,State,Zip: SOUTH EL MONTE, CA 91733
File Number: 0002733B
URL: <http://geotracker.waterboards.ca.gov/ustpdfs/pdf/0002733B.pdf>
Region: Not reported
Facility ID: Not reported
Facility Type: Not reported
Other Type: Not reported
Contact Name: Not reported
Telephone: Not reported
Owner Name: Not reported
Owner Address: Not reported
Owner City,St,Zip: Not reported
Total Tanks: Not reported

Tank Num: Not reported
Container Num: Not reported
Year Installed: Not reported
Tank Capacity: Not reported
Tank Used for: Not reported
Type of Fuel: Not reported
Container Construction Thickness: Not reported
Leak Detection: Not reported

Click here for Geo Tracker PDF:

LOS ANGELES CO. HMS:

Name: COMMERCIAL LOT CLEANING
Address: 2459 LEE AVE
City,State,Zip: SOUTH EL MONTE, CA 91733
Region: LA
Permit Category: Not reported
Facility Id: 013729-014154
Facility Type: Not reported
Facility Status: Removed
Area: 3U
Permit Number: Not reported
Permit Status: Not reported

Map ID
 Direction
 Distance
 Elevation

MAP FINDINGS

Site

Database(s)

EDR ID Number
 EPA ID Number

X190 **COMMERCIAL LOT CLEANING, INC.**
WSW **2459 LEE AVE.**
1/8-1/4 **SOUTH EL MONTE, CA 91733**
0.205 mi.
1082 ft. **Site 11 of 14 in cluster X**

CPS-SLIC **S124669028**
HWTS **N/A**

Relative: CPS-SLIC:
Lower Name: COMMERCIAL LOT CLEANING, INC.
 Address: 2459 LEE AVE.
Actual: City,State,Zip: SOUTH EL MONTE, CA 91733
236 ft. Region: STATE
 Facility Status: **Completed - Case Closed**
 Status Date: 11/16/1987
 Global Id: T10000016105
 Lead Agency: LOS ANGELES RWQCB (REGION 4)
 Lead Agency Case Number: Not reported
 Latitude: 34.05711
 Longitude: -118.0675
 Case Type: Cleanup Program Site
 Case Worker: WIP
 Local Agency: Not reported
 RB Case Number: 107.0089
 File Location: Not reported
 Potential Media Affected: Not reported
 Potential Contaminants of Concern: Not reported
 Site History: Not reported

[Click here to access the California GeoTracker records for this facility:](#)

HWTS:

Name: ALEXIS OIL CO
 Address: 2459 LEE AVE
 Address 2: Not reported
 City,State,Zip: EL MONTE, CA 91733
 EPA ID: CAC002949348
 Inactive Date: 05/26/2018
 Create Date: 02/20/2018
 Last Act Date: 05/26/2018
 Mailing Name: Not reported
 Mailing Address: 219 GLIDER CIRCLE
 Mailing Address 2: Not reported
 Mailing City,State,Zip: CORONA, CA 928802534
 Owner Name: DIANA JACKSON
 Owner Address: 219 GLIDER CIRCLE
 Owner Address 2: Not reported
 Owner City,State,Zip: CORONA, CA 928802534
 Contact Name: CARLOS GALAVIS
 Contact Address: 2459 LEE AVE
 Contact Address 2: Not reported
 City,State,Zip: EL MONTE, CA 91733

NAICS:

EPA ID: CAC002949348
 Create Date: 2018-02-20 14:44:25.720
 NAICS Code: 424720
 NAICS Description: Petroleum and Petroleum Products Merchant Wholesalers (except Bulk Stations and Terminals)
 Issued EPA ID Date: 2018-02-20 14:44:25.72000
 Inactive Date: 2018-05-26 03:00:40.54700

Map ID
Direction
Distance
Elevation

MAP FINDINGS

Site

Database(s)

EDR ID Number
EPA ID Number

COMMERCIAL LOT CLEANING, INC. (Continued)

S124669028

Facility Name: ALEXIS OIL CO
Facility Address: 2459 LEE AVE
Facility Address 2: Not reported
Facility City: EL MONTE
Facility County: Not reported
Facility State: CA
Facility Zip: 91733

EPA ID: CAC002949348
Create Date: 2018-02-20 14:44:25.720
NAICS Code: 424720
NAICS Description: Petroleum and Petroleum Products Merchant Wholesalers (except Bulk Stations and Terminals)
Issued EPA ID Date: 2018-02-20 14:44:25.72000
Inactive Date: 2018-05-26 03:00:40.54700
Facility Name: ALEXIS OIL CO
Facility Address: 2459 LEE AVE
Facility Address 2: Not reported
Facility City: EL MONTE
Facility County: Not reported
Facility State: CA
Facility Zip: 91733

X191
WSW
1/8-1/4
0.205 mi.
1082 ft.

AMERICAN WRECKING INC
2459 LEE AVE
EL MONTE, CA 91733

RCRA NonGen / NLR 1024791384
CAL000104979

Site 12 of 14 in cluster X

Relative:
Lower
Actual:
236 ft.

RCRA NonGen / NLR:
Date Form Received by Agency: 1998-10-13 00:00:00.0
Handler Name: AMERICAN WRECKING INC
Handler Address: 2459 LEE AVE
Handler City,State,Zip: EL MONTE, CA 91733-0000
EPA ID: CAL000104979
Contact Name: CARLOS GALAVIZ/DISPATCHER
Contact Address: 2459 LEE AVE
Contact City,State,Zip: S EL MONTE, CA 91733
Contact Telephone: 626-350-8303
Contact Fax: 626-350-8322
Contact Email: CARLOS@AMERICANWRECKINGINC.COM
Contact Title: Not reported
EPA Region: 09
Land Type: Not reported
Federal Waste Generator Description: Not a generator, verified
Non-Notifier: Not reported
Biennial Report Cycle: Not reported
Accessibility: Not reported
Active Site Indicator: Handler Activities
State District Owner: Not reported
State District: Not reported
Mailing Address: 2459 LEE AVE
Mailing City,State,Zip: EL MONTE, CA 91733-0000
Owner Name: AMERICAN WRECKING INC
Owner Type: Other
Operator Name: CARLOS GALAVIZ/DISPATCHER
Operator Type: Other

Map ID
 Direction
 Distance
 Elevation

MAP FINDINGS

Site

Database(s)

EDR ID Number
 EPA ID Number

AMERICAN WRECKING INC (Continued)

1024791384

Short-Term Generator Activity:	No
Importer Activity:	No
Mixed Waste Generator:	No
Transporter Activity:	No
Transfer Facility Activity:	No
Recycler Activity with Storage:	No
Small Quantity On-Site Burner Exemption:	No
Smelting Melting and Refining Furnace Exemption:	No
Underground Injection Control:	No
Off-Site Waste Receipt:	No
Universal Waste Indicator:	Yes
Universal Waste Destination Facility:	Yes
Federal Universal Waste:	No
Active Site Fed-Reg Treatment Storage and Disposal Facility:	Not reported
Active Site Converter Treatment storage and Disposal Facility:	Not reported
Active Site State-Reg Treatment Storage and Disposal Facility:	Not reported
Active Site State-Reg Handler:	---
Federal Facility Indicator:	Not reported
Hazardous Secondary Material Indicator:	N
Sub-Part K Indicator:	Not reported
Commercial TSD Indicator:	No
Treatment Storage and Disposal Type:	Not reported
2018 GPRA Permit Baseline:	Not on the Baseline
2018 GPRA Renewals Baseline:	Not on the Baseline
Permit Renewals Workload Universe:	Not reported
Permit Workload Universe:	Not reported
Permit Progress Universe:	Not reported
Post-Closure Workload Universe:	Not reported
Closure Workload Universe:	Not reported
202 GPRA Corrective Action Baseline:	No
Corrective Action Workload Universe:	No
Subject to Corrective Action Universe:	No
Non-TSDFs Where RCRA CA has Been Imposed Universe:	No
TSDFs Potentially Subject to CA Under 3004 (u)/(v) Universe:	No
TSDFs Only Subject to CA under Discretionary Auth Universe:	No
Corrective Action Priority Ranking:	No NCAPS ranking
Environmental Control Indicator:	No
Institutional Control Indicator:	No
Human Exposure Controls Indicator:	N/A
Groundwater Controls Indicator:	N/A
Operating TSDF Universe:	Not reported
Full Enforcement Universe:	Not reported
Significant Non-Complier Universe:	No
Unaddressed Significant Non-Complier Universe:	No
Addressed Significant Non-Complier Universe:	No
Significant Non-Complier With a Compliance Schedule Universe:	No
Financial Assurance Required:	Not reported
Handler Date of Last Change:	2018-09-05 15:42:27.0
Recognized Trader-Importer:	No
Recognized Trader-Exporter:	No
Importer of Spent Lead Acid Batteries:	No
Exporter of Spent Lead Acid Batteries:	No
Recycler Activity Without Storage:	No
Manifest Broker:	No
Sub-Part P Indicator:	No

Map ID
Direction
Distance
Elevation

MAP FINDINGS

Site

Database(s)

EDR ID Number
EPA ID Number

AMERICAN WRECKING INC (Continued)

1024791384

Handler - Owner Operator:

Owner/Operator Indicator: Owner
Owner/Operator Name: AMERICAN WRECKING INC
Legal Status: Other
Date Became Current: Not reported
Date Ended Current: Not reported
Owner/Operator Address: 2459 LEE AVE
Owner/Operator City,State,Zip: S EL MONTE, CA 91733-0000
Owner/Operator Telephone: 626-350-8303
Owner/Operator Telephone Ext: Not reported
Owner/Operator Fax: Not reported
Owner/Operator Email: Not reported

Owner/Operator Indicator: Operator
Owner/Operator Name: CARLOS GALAVIZ/DISPATCHER
Legal Status: Other
Date Became Current: Not reported
Date Ended Current: Not reported
Owner/Operator Address: 2459 LEE AVE
Owner/Operator City,State,Zip: S EL MONTE, CA 91733
Owner/Operator Telephone: 626-350-8303
Owner/Operator Telephone Ext: Not reported
Owner/Operator Fax: Not reported
Owner/Operator Email: Not reported

Historic Generators:

Receive Date: 1998-10-13 00:00:00.0
Handler Name: AMERICAN WRECKING INC
Federal Waste Generator Description: Not a generator, verified
State District Owner: Not reported
Large Quantity Handler of Universal Waste: No
Recognized Trader Importer: No
Recognized Trader Exporter: No
Spent Lead Acid Battery Importer: No
Spent Lead Acid Battery Exporter: No
Current Record: Yes
Non Storage Recycler Activity: Not reported
Electronic Manifest Broker: Not reported

List of NAICS Codes and Descriptions:

NAICS Code: 23594
NAICS Description: WRECKING AND DEMOLITION CONTRACTORS

Facility Has Received Notices of Violations:

Violations: No Violations Found

Evaluation Action Summary:

Evaluations: No Evaluations Found

Map ID
Direction
Distance
Elevation

MAP FINDINGS

Site

Database(s)

EDR ID Number
EPA ID Number

X192 **AMERICAN WRECKING INC**
WSW **2459 LEE AVE**
1/8-1/4 **SOUTH EL MONTE, CA 91733**
0.205 mi.
1082 ft. **Site 13 of 14 in cluster X**

CERS HAZ WASTE **U001569447**
HIST UST **N/A**
CERS TANKS
WIP
CERS

Relative:
Lower
Actual:
236 ft.

CERS HAZ WASTE:
Name: AMERICAN WRECKING INC
Address: 2459 LEE AVE
City,State,Zip: SOUTH EL MONTE, CA 91733
Site ID: 91962
CERS ID: 10285144
CERS Description: Hazardous Waste Generator

HIST UST:
Name: COMMERCIAL LOT CLEANING, INC.
Address: 2459 LEE AVE
City,State,Zip: SOUTH EL MONTE, CA 91733
File Number: Not reported
URL: Not reported
Region: STATE
Facility ID: 00000021057
Facility Type: Other
Other Type: CONTRACTOR YARD
Contact Name: M.L. WARNER
Telephone: 8184440535
Owner Name: COMMERCIAL LOT CLEANING, INC.
Owner Address: 2459 NO. LEE AVENUE
Owner City,St,Zip: SOUTH EL MONTE, CA 91733
Total Tanks: 0002

Tank Num: 001
Container Num: 1
Year Installed: 1975
Tank Capacity: 00020000
Tank Used for: PRODUCT
Type of Fuel: REGULAR
Container Construction Thickness: Not reported
Leak Detection: Stock Inventor

Tank Num: 002
Container Num: 2
Year Installed: 1975
Tank Capacity: 00015000
Tank Used for: PRODUCT
Type of Fuel: DIESEL
Container Construction Thickness: Not reported
Leak Detection: Stock Inventor

CERS TANKS:
Name: AMERICAN WRECKING INC
Address: 2459 LEE AVE
City,State,Zip: SOUTH EL MONTE, CA 91733
Site ID: 91962
CERS ID: 10285144
CERS Description: Aboveground Petroleum Storage

Map ID
Direction
Distance
Elevation

MAP FINDINGS

Site

Database(s)

EDR ID Number
EPA ID Number

AMERICAN WRECKING INC (Continued)

U001569447

WIP:

Name: COMMERCIAL LOT CLEANING, INC.
Address: 2459 Lee Ave
City,State,Zip: SOUTH EL MONTE, CA 91733
Region: 4
File Number: 107.0089
File Status: Historical
Staff: JPRICE
Facility Suite: Not reported

CERS:

Name: AMERICAN WRECKING INC
Address: 2459 LEE AVE
City,State,Zip: SOUTH EL MONTE, CA 91733
Site ID: 91962
CERS ID: 10285144
CERS Description: Chemical Storage Facilities

Violations:

Site ID: 91962
Site Name: AMERICAN WRECKING INC
Violation Date: 09-18-2015
Citation: HSC 6.67 25270.6(a)(2) - California Health and Safety Code, Chapter 6.67, Section(s) 25270.6(a)(2)
Violation Description: Failure to submit a Tank Facility Statement or Business Plan.
Violation Notes: Returned to compliance on 12/12/2017. OBSERVATION: Failure to submit a Tank Facility Statement or Business Plan. CORRECTIVE ACTION: Submit a Tank Facility Statement or Business Plan.
Violation Division: Los Angeles County Fire Department
Violation Program: APSA
Violation Source: CERS

Site ID: 91962
Site Name: AMERICAN WRECKING INC
Violation Date: 09-18-2015
Citation: HSC 6.5 Multiple Sections - California Health and Safety Code, Chapter 6.5, Section(s) Multiple Sections
Violation Description: Haz Waste Generator Program - Operations/Maintenance - General
Violation Notes: Returned to compliance on 11/16/2018. OBSERVATION: Observed approximately several empty acetylene and propane cylinders inside a concrete enclosure without any EMPTY markings; also, one empty used oil AST (250-gal) being saved for future use at job sites. CORRECTIVE ACTION: Each empty container larger than 5 gallons that previously held a hazardous material must be marked with the date it was emptied and be shipped for recycling, reconditioning, or reclamation of its scrap value G or managed on site in such a manner G within one year of being emptied. 22CCR 11 66261.7
Violation Division: Los Angeles County Fire Department
Violation Program: HW
Violation Source: CERS

Site ID: 91962
Site Name: AMERICAN WRECKING INC
Violation Date: 11-16-2018
Citation: HSC 6.95 25508(a)(1) - California Health and Safety Code, Chapter 6.95, Section(s) 25508(a)(1)
Violation Description: Failure to establish and electronically submit an adequate emergency

Map ID
Direction
Distance
Elevation

MAP FINDINGS

Site

Database(s)

EDR ID Number
EPA ID Number

AMERICAN WRECKING INC (Continued)

U001569447

Violation Notes: response plan and procedures for a release or threatened release of a hazardous material.
Returned to compliance on 01/17/2019. OBSERVATION: The business failed to establish and electronically submit adequate emergency response procedures for a release or threatened release of a hazardous material. Reviewed online submission for 2018. Observed no Emergency Response Plan online in CERS for 2018. CORRECTIVE ACTION: Establish and electronically submit adequate emergency response procedures for a release or threatened release of a hazardous material within 30 days.

Violation Division: Los Angeles County Fire Department
Violation Program: HMRRP
Violation Source: CERS

Site ID: 91962
Site Name: AMERICAN WRECKING INC
Violation Date: 09-18-2015
Citation: 22 CCR 16 66266.130 - California Code of Regulations, Title 22, Chapter 16, Section(s) 66266.130

Violation Description: Failure to properly handle, manage, label, and recycle used oil and fuel filters.

Violation Notes: Returned to compliance on 11/16/2018. used oil filter drums not labeled with drained used oil filters and no HW labels

Violation Division: Los Angeles County Fire Department
Violation Program: HW
Violation Source: CERS

Site ID: 91962
Site Name: AMERICAN WRECKING INC
Violation Date: 09-18-2015
Citation: HSC 6.67 25270.4.5(a) - California Health and Safety Code, Chapter 6.67, Section(s) 25270.4.5(a)

Violation Description: Failure to make SPCC plan amendment(s) when the facility has had a change in: design, construction, operation, or maintenance which affects the facility's discharge potential.

Violation Notes: Returned to compliance on 06/27/2018. OBSERVATION: One 175-gal used oil AST added since 2007 SPCC. Failure to make SPCC plan amendment(s) when the facility has had a change in: design, construction, operation, or maintenance which affects the facility's discharge potential. CORRECTIVE ACTION: Amend SPCC as required.

Violation Division: Los Angeles County Fire Department
Violation Program: APSA
Violation Source: CERS

Site ID: 91962
Site Name: AMERICAN WRECKING INC
Violation Date: 09-18-2015
Citation: 22 CCR 12 66262.34(d) - California Code of Regulations, Title 22, Chapter 12, Section(s) 66262.34(d)

Violation Description: Failure to dispose of hazardous waste within 180 days (or 270 if waste is transported over 200 miles) for the generator who generates less than 1000 kilogram per month, but more than 100 kilograms per month.

Violation Notes: Returned to compliance on 11/16/2018. OBSERVATION: Several off-spec refrigerant and unknown gas cylinders were being stored but were not typically used for business (and are therefore deemed as waste) were found stored >180 days]. Facilities who generate less than 1000 kg of hazardous waste per month and do not exceed 6000 kg of waste stored on site at any time may store waste on site up to 180 days. CORRECTIVE

Map ID
Direction
Distance
Elevation

MAP FINDINGS

Site

Database(s)

EDR ID Number
EPA ID Number

AMERICAN WRECKING INC (Continued)

U001569447

ACTION: Immediately contact a licensed hazardous waste hauler to dispose of this waste under manifest and submit a copy of the manifest to the CUPA by [date, 30 days from now].

Violation Division: Los Angeles County Fire Department
Violation Program: HW
Violation Source: CERS

Site ID: 91962
Site Name: AMERICAN WRECKING INC
Violation Date: 09-18-2015
Citation: HSC 6.67 25270.4.5(a) - California Health and Safety Code, Chapter 6.67, Section(s) 25270.4.5(a)

Violation Description: Failure to comply with all of the following requirements: 1. Failure to conduct inspections and tests in accordance with written procedures that you or a certifying engineer have developed for the facility. 2. Failure to sign written procedures and/or a record of inspections and/or customary business records by the appropriate supervisor or inspector. 3. Failure to keep written procedures and/or a record of inspections and/or customary business records with the plan. AND 4. Failure to maintain written procedures and/or a record of inspections and/or customary business records for three years.

Violation Notes: Returned to compliance on 01/07/2021. OBSERVATION: Failure to comply with all of the following requirements: 1. Failure to conduct inspections and tests in accordance with written procedures that you or a certifying engineer have developed for the facility. 2. Failure to sign written procedures and/or a record of inspections and/or customary business records by the appropriate supervisor or inspector. 3. Failure to keep written procedures and/or a record of inspections and/or customary business records with the plan. AND 4. Failure to maintain written procedures and/or a record of inspections and/or customary business records for three years. CORRECTIVE ACTION: Conduct tests/inspections in accordance with written procedures and maintain records for 3 years.

Violation Division: Los Angeles County Fire Department
Violation Program: APSA
Violation Source: CERS

Site ID: 91962
Site Name: AMERICAN WRECKING INC
Violation Date: 01-08-2021
Citation: HSC 6.95 25508.2 - California Health and Safety Code, Chapter 6.95, Section(s) 25508.2

Violation Description: Failure to annually review and electronically certify that the business plan is complete and accurate on or before the annual due date.

Violation Notes: Returned to compliance on 01/20/2021. OBSERVATION: The business failed to electronically submit and certify that the business plan is complete, accurate, and in compliance with EPCRA on or before the required due date. CORRECTIVE ACTION: Electronically submit and certify that the business plan is complete, accurate, and in compliance with EPCRA within 30 days. On an ongoing basis, electronically submit and certify the business plan annually on or before the required due date. Please update CERS inventory & ASPA statement.

Violation Division: Los Angeles County Fire Department
Violation Program: HMRRP
Violation Source: CERS

Map ID
Direction
Distance
Elevation

MAP FINDINGS

Site

Database(s)

EDR ID Number
EPA ID Number

AMERICAN WRECKING INC (Continued)

U001569447

Site ID: 91962
Site Name: AMERICAN WRECKING INC
Violation Date: 09-18-2015
Citation: HSC 6.67 25270.4.5(a) - California Health and Safety Code, Chapter 6.67, Section(s) 25270.4.5(a)
Violation Description: 1. Failure to prepare a SPCC plan that follows a sequence of rule and/or cross-reference. 2. Failure of the owner or operator of a facility subject to this part to prepare a SPCC plan in accordance with good engineering practices. 3. Failure to have the full approval of management at a level of authority to commit the necessary resources to fully implement the SPCC plan. 4. Failure to prepare the Plan in writing. AND 5. Failure to prepare a SPCC plan that addresses additional procedures/methods/equipment not yet fully operational.
Violation Notes: Returned to compliance on 06/27/2018. OBSERVATION: 1. Failure to prepare a SPCC plan that follows a sequence of rule and/or cross-reference. 2. Failure of the owner or operator of a facility subject to this part to prepare a SPCC plan in accordance with good engineering practices. 3. Failure to have the full approval of management at a level of authority to commit the necessary resources to fully implement the SPCC plan. 4. Failure to prepare the Plan in writing. AND 5. Failure to prepare a SPCC plan that addresses additional procedures/methods/equipment not yet fully operational. CORRECTIVE ACTION: Prepare a SPCC plan that follows a sequence of rule and/or cross-reference. 2. Owner or operator of a facility subject to this part shall prepare a SPCC plan in accordance with good engineering practices. 3. Obtain the full approval of management at a level of authority to commit the necessary resources to fully implement the SPCC plan. 4. Prepare the Plan in writing. AND 5. Prepare a SPCC plan that addresses [Truncated]
Violation Division: Los Angeles County Fire Department
Violation Program: APSA
Violation Source: CERS

Site ID: 91962
Site Name: AMERICAN WRECKING INC
Violation Date: 09-18-2015
Citation: 22 CCR 12 66262.34(f) - California Code of Regulations, Title 22, Chapter 12, Section(s) 66262.34(f)
Violation Description: Failure to properly label hazardous waste accumulation containers with the following requirements: "Hazardous Waste", name and address of the generator, physical and chemical characteristics of the Hazardous Waste, and starting accumulation date.
Violation Notes: Returned to compliance on 11/16/2018. OBSERVATION: The oily water drum and waste antifreeze AST were not labeled properly. All hazardous waste containers shall be marked with the following information: 1) the words G Hazardous WasteG ; 2) name and address of generator; 3) hazardous properties; 4) physical state; 5) composition (contents); 6) accumulation start date. CORRECTIVE ACTION: Immediately label these containers and ensure that all hazardous waste containers are marked with all the required information. OBSERVATION: Owner/Operator failed to adequately label hazardous materials. Several off-spec refrigerant and unknown gas cylinders were being stored without labels. CORRECTIVE ACTION: Hazardous materials that are mislabeled or not adequately labeled must be properly labeled within 10 days or be managed as a hazardous waste. 22 CCR11 66261.2(f)
Violation Division: Los Angeles County Fire Department
Violation Program: HW

Map ID
Direction
Distance
Elevation

MAP FINDINGS

Site

Database(s)

EDR ID Number
EPA ID Number

AMERICAN WRECKING INC (Continued)

U001569447

Violation Source: CERS

Site ID: 91962
Site Name: AMERICAN WRECKING INC
Violation Date: 11-16-2018
Citation: 40 CFR 1 265.31 - U.S. Code of Federal Regulations, Title 40, Chapter 1, Section(s) 265.31
Violation Description: Failure to maintain and operate the facility to minimize the possibility of a fire, explosion, or any unplanned sudden or non-sudden release of hazardous waste or hazardous waste constituents to air, soil, or surface water which could threaten human health or the environment.
Violation Notes: Returned to compliance on 01/29/2019. OBSERVATION: Used oil was observed spilled in the hazardous waste containment area. Observed secondary containment for used oil tank with accumulated used oil spill for more than 24 hour period. CORRECTIVE ACTION: Submit photos/documentation to the CUPA demonstrating the spill has been properly removed and managed.
Violation Division: Los Angeles County Fire Department
Violation Program: HW
Violation Source: CERS

Site ID: 91962
Site Name: AMERICAN WRECKING INC
Violation Date: 09-18-2015
Citation: HSC 6.67 25270.4.5(a) - California Health and Safety Code, Chapter 6.67, Section(s) 25270.4.5(a)
Violation Description: Failure to provide and maintain adequate secondary containment.
Violation Notes: Returned to compliance on 12/12/2017. OBSERVATION: Failure to provide and maintain adequate secondary containment equal to 100% of the largest container plus precipitation. CORRECTIVE ACTION: Provide and maintain adequate secondary containment for the 175-gal used oil AST.
Violation Division: Los Angeles County Fire Department
Violation Program: APSA
Violation Source: CERS

Site ID: 91962
Site Name: AMERICAN WRECKING INC
Violation Date: 11-16-2018
Citation: HSC 6.5 Multiple - California Health and Safety Code, Chapter 6.5, Section(s) Multiple
Violation Description: Hazardous Waste Generator Program - Operations/Maintenance - General
Violation Notes: Returned to compliance on 01/29/2019. OBSERVATION: Observed no labels for area that stores empty flammable gases, oxygen gases, and 55 gal drums. CORRECTIVE ACTION: Each empty container larger than 5 gallons that previously held a hazardous material must be marked with the date it was emptied and be shipped for recycling, reconditioning, or reclamation of its scrap value G or managed on site in such a manner G within one year of being emptied. 22CCR 11 66261.7
Violation Division: Los Angeles County Fire Department
Violation Program: HW
Violation Source: CERS

Site ID: 91962
Site Name: AMERICAN WRECKING INC
Violation Date: 09-18-2015
Citation: HSC 6.5 25250.7 - California Health and Safety Code, Chapter 6.5,

Map ID
Direction
Distance
Elevation

MAP FINDINGS

Site

Database(s)

EDR ID Number
EPA ID Number

AMERICAN WRECKING INC (Continued)

U001569447

Section(s) 25250.7
Violation Description: Failure to handle contaminated used oil (other than minimal amounts of vehicle fuel) as a hazardous waste.
Violation Notes: Returned to compliance on 11/16/2018. OBSERVATION: Generator failed to handle contaminated used oil (other than minimal amounts of vehicle fuel) as a hazardous waste. Mechanic mixes waste solvent and used oil; waste mixture is disposed by the company as used oil. CORRECTIVE ACTION: Owner/Operator shall handle contaminated used oil as a hazardous waste in accordance with all requirements in Title 22. Submit verification to the CUPA that all used oil waste is being properly stored as a hazardous waste within 30 days, and maintain records of all disposals of used oil as a hazardous waste.
Violation Division: Los Angeles County Fire Department
Violation Program: HW
Violation Source: CERS

Site ID: 91962
Site Name: AMERICAN WRECKING INC
Violation Date: 09-18-2015
Citation: HSC 6.67 25270.4.5(a) - California Health and Safety Code, Chapter 6.67, Section(s) 25270.4.5(a)
Violation Description: Failure to perform a five-year review of the SPCC plan.
Violation Notes: Returned to compliance on 06/27/2018. OBSERVATION: Failure to perform and/or document the five-year review of the SPCC plan. CORRECTIVE ACTION: Complete and document the 5 year review and submit verification of proper completion.
Violation Division: Los Angeles County Fire Department
Violation Program: APSA
Violation Source: CERS

Site ID: 91962
Site Name: AMERICAN WRECKING INC
Violation Date: 09-18-2015
Citation: HSC 6.95 25508(d) - California Health and Safety Code, Chapter 6.95, Section(s) 25508(d)
Violation Description: Failure to complete and/or electronically submit a business plan when storing/handling a hazardous material at or above reportable quantities.
Violation Notes: Returned to compliance on 11/15/2018. OBSERVATION: A business plan has not been received by the CUPA. The facility was previously sent a notice/request from the CUPA for the submittal of a business plan. CORRECTIVE ACTION: Submit the business plan electronically in the California Environmental Reporting System (CERS) and implement immediately. Include a Hazardous Materials Inventory page for the following: Waste antifreeze-1x250-gal AST, Clear diesel G 1x1500-gal AST, Red diesel G 1x1500-gal AST Drained used oil filters G 2 x 55-gal drums (one empty, one full) Used absorbent G 1 x 55-gal drum New solvent (Shell Sol D60) G 1x 55-gal drum Used oil G 1 x 175-gal + 2x250-gal AST Oily water G 1x55-gal Motor oil G 1x55-gal drum + 1x240-gal cube + 1 x 120-gal cube Automatic Transmission Fluid - 1 x 120-gal cube Acetylene G 1 x 140 cf cylinder Propane G 11x8-10 gal cylinders + 1x8-gal cylinder Oxygen-21x281-cf cylinders Argon-6x280-cf cylinder
Violation Division: Los Angeles County Fire Department
Violation Program: HMRRP
Violation Source: CERS

Map ID
Direction
Distance
Elevation

MAP FINDINGS

Site

Database(s)

EDR ID Number
EPA ID Number

AMERICAN WRECKING INC (Continued)

U001569447

Evaluation:

Eval General Type: Other/Unknown
Eval Date: 01-02-2018
Violations Found: No
Eval Type: Other, not routine, done by local agency
Eval Notes: CERS reviewed; HMBP adequate for 2017 as of 12/20/17; NOV abated.
Eval Division: Los Angeles County Fire Department
Eval Program: HMRRP
Eval Source: CERS

Eval General Type: Other/Unknown
Eval Date: 01-03-2017
Violations Found: No
Eval Type: Other, not routine, done by local agency
Eval Notes: CERS reviewed; no HMBP submitted; revisit conducted, met with Robert Hall (paper partner); explained NOV, provided copy of NOV and RV Fee Notification.
Eval Division: Los Angeles County Fire Department
Eval Program: HMRRP
Eval Source: CERS

Eval General Type: Compliance Evaluation Inspection
Eval Date: 01-08-2021
Violations Found: No
Eval Type: Routine done by local agency
Eval Notes: Not reported
Eval Division: Los Angeles County Fire Department
Eval Program: APSA
Eval Source: CERS

Eval General Type: Compliance Evaluation Inspection
Eval Date: 01-08-2021
Violations Found: No
Eval Type: Routine done by local agency
Eval Notes: Not reported
Eval Division: Los Angeles County Fire Department
Eval Program: HW
Eval Source: CERS

Eval General Type: Compliance Evaluation Inspection
Eval Date: 01-08-2021
Violations Found: Yes
Eval Type: Routine done by local agency
Eval Notes: Carlos Galaviz, safety manager
Eval Division: Los Angeles County Fire Department
Eval Program: HMRRP
Eval Source: CERS

Eval General Type: Other/Unknown
Eval Date: 01-17-2017
Violations Found: No
Eval Type: Other, not routine, done by local agency
Eval Notes: Met with Mr. Carlos Galaviz per his request for assistance with CERS; helped him complete Inventory section only; all other sections to be done by him this week; all HW and AST issues still unresolved or records not available. He promised to contact his consultant for an SPCC Plan and will also submit past manifests this week; AEO initiated

Map ID
Direction
Distance
Elevation

MAP FINDINGS

Site

Database(s)

EDR ID Number
EPA ID Number

AMERICAN WRECKING INC (Continued)

U001569447

for all P/E.
Eval Division: Los Angeles County Fire Department
Eval Program: HMRRP
Eval Source: CERS

Eval General Type: Other/Unknown
Eval Date: 01-17-2019
Violations Found: No
Eval Type: Other, not routine, done by local agency
Eval Notes: Carlos Galaviz, Operator. Reviewed and discussed with operator the updates in CERS. Violation abated.

Eval Division: Los Angeles County Fire Department
Eval Program: HMRRP
Eval Source: CERS

Eval General Type: Other/Unknown
Eval Date: 01-17-2019
Violations Found: No
Eval Type: Other, not routine, done by local agency
Eval Notes: Carlos Galivan, Manager.
Eval Division: Los Angeles County Fire Department
Eval Program: HW
Eval Source: CERS

Eval General Type: Other/Unknown
Eval Date: 01-25-2018
Violations Found: No
Eval Type: Other, not routine, done by local agency
Eval Notes: Called Mr. Galaviz and left message regarding status of SPCC Plan; requested email of SPCC if available or make appointment for review

Eval Division: Los Angeles County Fire Department
Eval Program: APSA
Eval Source: CERS

Eval General Type: Other/Unknown
Eval Date: 01-29-2019
Violations Found: No
Eval Type: Other, not routine, done by local agency
Eval Notes: Observed proof of compliance on site. NOV abated.
Eval Division: Los Angeles County Fire Department
Eval Program: HW
Eval Source: CERS

Eval General Type: Other/Unknown
Eval Date: 06-27-2018
Violations Found: No
Eval Type: Other, not routine, done by local agency
Eval Notes: SPCC Plan dated 12/11/17 reviewed; monthly inspections not available, informed Mr. Galaviz to send past 6 months; followup required.
Eval Division: Los Angeles County Fire Department
Eval Program: APSA
Eval Source: CERS

Eval General Type: Compliance Evaluation Inspection
Eval Date: 09-18-2015
Violations Found: Yes
Eval Type: Routine done by local agency

Map ID
Direction
Distance
Elevation

MAP FINDINGS

Site

Database(s)

EDR ID Number
EPA ID Number

AMERICAN WRECKING INC (Continued)

U001569447

Eval Notes: Carlos Galaviz, Safety Director
Eval Division: Los Angeles County Fire Department
Eval Program: APSA
Eval Source: CERS

Eval General Type: Compliance Evaluation Inspection
Eval Date: 09-18-2015
Violations Found: Yes
Eval Type: Routine done by local agency
Eval Notes: Carlos Galaviz, Safety Director
Eval Division: Los Angeles County Fire Department
Eval Program: HMRRP
Eval Source: CERS

Eval General Type: Compliance Evaluation Inspection
Eval Date: 09-18-2015
Violations Found: Yes
Eval Type: Routine done by local agency
Eval Notes: Carlos Galaviz, Safety Director
Eval Division: Los Angeles County Fire Department
Eval Program: HW
Eval Source: CERS

Eval General Type: Other/Unknown
Eval Date: 09-19-2017
Violations Found: No
Eval Type: Other, not routine, done by local agency
Eval Notes: CERS reviewed; HMBP accepted except for Site Map; emailed Mr. Carlos Galaviz to re-submit corrected Site Map; followup required.
Eval Division: Los Angeles County Fire Department
Eval Program: HMRRP
Eval Source: CERS

Eval General Type: Other/Unknown
Eval Date: 10-05-2016
Violations Found: No
Eval Type: Other, not routine, done by local agency
Eval Notes: Called office and left message for Carlos Galaviz, Safety Manager and Owner Jose L Galaviz. Called cellphone as well, spoke with Carlos briefly; he said he would call back to discuss NOV. Followup required.
Eval Division: Los Angeles County Fire Department
Eval Program: APSA
Eval Source: CERS

Eval General Type: Compliance Evaluation Inspection
Eval Date: 11-16-2018
Violations Found: No
Eval Type: Routine done by local agency
Eval Notes: Carlos Galaviz, Safety Director. No significant violations observed at the time of inspection.
Eval Division: Los Angeles County Fire Department
Eval Program: APSA
Eval Source: CERS

Eval General Type: Compliance Evaluation Inspection
Eval Date: 11-16-2018
Violations Found: Yes

Map ID
Direction
Distance
Elevation

MAP FINDINGS

Site

Database(s)

EDR ID Number
EPA ID Number

AMERICAN WRECKING INC (Continued)

U001569447

Eval Type: Routine done by local agency
Eval Notes: Carlos Galaviz, Safety Director.
Eval Division: Los Angeles County Fire Department
Eval Program: HMRRP
Eval Source: CERS

Eval General Type: Compliance Evaluation Inspection
Eval Date: 11-16-2018
Violations Found: Yes
Eval Type: Routine done by local agency
Eval Notes: Carlos Galaviz, Safety Director.
Eval Division: Los Angeles County Fire Department
Eval Program: HW
Eval Source: CERS

Eval General Type: Other/Unknown
Eval Date: 12-12-2017
Violations Found: No
Eval Type: Other, not routine, done by local agency
Eval Notes: CERS reviewed; Tank Facility Statement submitted for 2017; secondary containment installed; spoke with Carlos Galaviz; new SPCC plan pending.
Eval Division: Los Angeles County Fire Department
Eval Program: APSA
Eval Source: CERS

Eval General Type: Other/Unknown
Eval Date: 12-12-2017
Violations Found: No
Eval Type: Other, not routine, done by local agency
Eval Notes: Revisit conducted; CERS reviewed; Site Map needs correction for fire extinguisher location.
Eval Division: Los Angeles County Fire Department
Eval Program: HMRRP
Eval Source: CERS

Eval General Type: Other/Unknown
Eval Date: 12-12-2017
Violations Found: No
Eval Type: Other, not routine, done by local agency
Eval Notes: Revisit conducted; met with Carlos Galaviz; mechanics instructed to cease from mixing solvent and oil; waste parts washing solvent drum obtained.
Eval Division: Los Angeles County Fire Department
Eval Program: HW
Eval Source: CERS

Affiliation:
Affiliation Type Desc: CUPA District
Entity Name: Los Angeles County Fire
Entity Title: Not reported
Affiliation Address: 5825 Rickenbacker Road
Affiliation City: Commerce
Affiliation State: CA
Affiliation Country: Not reported
Affiliation Zip: 90040-3027
Affiliation Phone: (323) 890-4000

Map ID
Direction
Distance
Elevation

MAP FINDINGS

Site

Database(s)

EDR ID Number
EPA ID Number

AMERICAN WRECKING INC (Continued)

U001569447

Affiliation Type Desc: Document Preparer
Entity Name: Carlos Galaviz
Entity Title: Not reported
Affiliation Address: Not reported
Affiliation City: Not reported
Affiliation State: Not reported
Affiliation Country: Not reported
Affiliation Zip: Not reported
Affiliation Phone: Not reported

Affiliation Type Desc: Identification Signer
Entity Name: Carlos Galaviz
Entity Title: Safety Director
Affiliation Address: Not reported
Affiliation City: Not reported
Affiliation State: Not reported
Affiliation Country: Not reported
Affiliation Zip: Not reported
Affiliation Phone: Not reported

Affiliation Type Desc: Operator
Entity Name: JOSE LUIS GALAVIZ
Entity Title: Not reported
Affiliation Address: Not reported
Affiliation City: Not reported
Affiliation State: Not reported
Affiliation Country: Not reported
Affiliation Zip: Not reported
Affiliation Phone: (626) 350-8303

Affiliation Type Desc: Legal Owner
Entity Name: JOSE LUIS GALAVIZ
Entity Title: Not reported
Affiliation Address: 2459 LEE AVE
Affiliation City: SOUTH EL MONTE
Affiliation State: CA
Affiliation Country: United States
Affiliation Zip: 91733
Affiliation Phone: (626) 350-8303

Affiliation Type Desc: Parent Corporation
Entity Name: AMERICAN WRECKING INC
Entity Title: Not reported
Affiliation Address: Not reported
Affiliation City: Not reported
Affiliation State: Not reported
Affiliation Country: Not reported
Affiliation Zip: Not reported
Affiliation Phone: Not reported

Affiliation Type Desc: Environmental Contact
Entity Name: CARLOS GALAVIZ
Entity Title: Not reported
Affiliation Address: 2459 LEE AVE
Affiliation City: SOUTH EL MONTE
Affiliation State: CA
Affiliation Country: Not reported

Map ID
Direction
Distance
Elevation

MAP FINDINGS

Site

Database(s)

EDR ID Number
EPA ID Number

AMERICAN WRECKING INC (Continued)

U001569447

Affiliation Zip: 91733
Affiliation Phone: Not reported

Affiliation Type Desc: Facility Mailing Address
Entity Name: Mailing Address
Entity Title: Not reported
Affiliation Address: 2459 LEE AVE
Affiliation City: SOUTH EL MONTE
Affiliation State: CA
Affiliation Country: Not reported
Affiliation Zip: 91733
Affiliation Phone: Not reported

X193
WSW
1/8-1/4
0.205 mi.
1082 ft.

2459 LEE AVE
SOUTH EL MONTE, CA

Site 14 of 14 in cluster X

AST A100344817
N/A

Relative:
Lower

Actual:
236 ft.

AST:
Name: Not reported
Address: 2459 LEE AVE
City/Zip: SOUTH EL MONTE,
Certified Unified Program Agencies: Los Angeles County
Owner: AMERICAN WRECKING INC
Total Gallons: 3701
CERSID: Not reported
Facility ID: Not reported
Business Name: Not reported
Phone: Not reported
Fax: Not reported
Mailing Address: Not reported
Mailing Address City: Not reported
Mailing Address State: Not reported
Mailing Address Zip Code: Not reported
Operator Name: Not reported
Operator Phone: Not reported
Owner Phone: Not reported
Owner Mail Address: Not reported
Owner State: Not reported
Owner Zip Code: Not reported
Owner Country: Not reported
Property Owner Name: Not reported
Property Owner Phone: Not reported
Property Owner Mailing Address: Not reported
Property Owner City: Not reported
Property Owner Stat : Not reported
Property Owner Zip Code: Not reported
Property Owner Country: Not reported
EPAID: Not reported

MAP FINDINGS

Map ID
Direction
Distance
Elevation

Site

Database(s)

EDR ID Number
EPA ID Number

U194 **HOW E. BAKER CO. (HEBCO)**
SE **2224 CHICO AVE**
1/8-1/4 **SOUTH EL MONTE, CA 91733**
0.206 mi.
1087 ft. **Site 3 of 3 in cluster U**

WIP **S106765676**
 N/A

Relative: **WIP:**
Higher Name: HOW E. BAKER CO. (HEBCO)
 Address: 2224 Chico Ave
Actual: City,State,Zip: SOUTH EL MONTE, CA 91733
241 ft. Region: 4
 File Number: 107.1030
 File Status: **Historical**
 Staff: BPONEK
 Facility Suite: Not reported

T195 **BUDCO**
South **2310 ROSEMEAD BLVD**
1/8-1/4 **SOUTH EL MONTE, CA 91733**
0.207 mi.
1091 ft. **Site 5 of 5 in cluster T**

WIP **S102823602**
 N/A

Relative: **WIP:**
Lower Name: BUDCO
 Address: 2310 Rosemead Blvd
Actual: City,State,Zip: SOUTH EL MONTE, CA 91733
237 ft. Region: 4
 File Number: 107.0668
 File Status: **Not reported**
 Staff: UNIDENTIFIED
 Facility Suite: Not reported

AA196 **D T GRAPHICS**
WNW **2621 LEE AVE**
1/8-1/4 **SOUTH EL MONTE, CA 91733**
0.209 mi.
1101 ft. **Site 3 of 14 in cluster AA**

RCRA-SQG **1000886266**
FINDS **CA0000134809**
ECHO
HAZNET
HWTS

Relative: **RCRA-SQG:**
Lower Date Form Received by Agency: 1994-02-11 00:00:00.0
Actual: Handler Name: D T GRAPHICS
238 ft. Handler Address: 2621 LEE AVE
 Handler City,State,Zip: SOUTH EL MONTE, CA 91733
 EPA ID: CA0000134809
 Contact Name: DAN WONG
 Contact Address: 2621 LEE AVE
 Contact City,State,Zip: SOUTH EL MONTE, CA 91733
 Contact Telephone: 818-442-8863
 Contact Fax: Not reported
 Contact Email: Not reported
 Contact Title: Not reported
 EPA Region: 09
 Land Type: Private
 Federal Waste Generator Description: Small Quantity Generator
 Non-Notifier: Not reported
 Biennial Report Cycle: Not reported
 Accessibility: Not reported
 Active Site Indicator:

Map ID
 Direction
 Distance
 Elevation

MAP FINDINGS

Site

Database(s)

EDR ID Number
 EPA ID Number

D T GRAPHICS (Continued)

1000886266

State District Owner:	Not reported
State District:	Not reported
Mailing Address:	LEE AVE
Mailing City, State, Zip:	SOUTH EL MONTE, CA 91733
Owner Name:	DAN WONG
Owner Type:	Private
Operator Name:	Not reported
Operator Type:	Not reported
Short-Term Generator Activity:	No
Importer Activity:	No
Mixed Waste Generator:	No
Transporter Activity:	No
Transfer Facility Activity:	No
Recycler Activity with Storage:	No
Small Quantity On-Site Burner Exemption:	No
Smelting Melting and Refining Furnace Exemption:	No
Underground Injection Control:	No
Off-Site Waste Receipt:	No
Universal Waste Indicator:	No
Universal Waste Destination Facility:	No
Federal Universal Waste:	No
Active Site Fed-Reg Treatment Storage and Disposal Facility:	Not reported
Active Site Converter Treatment storage and Disposal Facility:	Not reported
Active Site State-Reg Treatment Storage and Disposal Facility:	Not reported
Active Site State-Reg Handler:	---
Federal Facility Indicator:	Not reported
Hazardous Secondary Material Indicator:	NN
Sub-Part K Indicator:	Not reported
Commercial TSD Indicator:	No
Treatment Storage and Disposal Type:	Not reported
2018 GPRC Permit Baseline:	Not on the Baseline
2018 GPRC Renewals Baseline:	Not on the Baseline
Permit Renewals Workload Universe:	Not reported
Permit Workload Universe:	Not reported
Permit Progress Universe:	Not reported
Post-Closure Workload Universe:	Not reported
Closure Workload Universe:	Not reported
202 GPRC Corrective Action Baseline:	No
Corrective Action Workload Universe:	No
Subject to Corrective Action Universe:	No
Non-TSDFs Where RCRA CA has Been Imposed Universe:	No
TSDFs Potentially Subject to CA Under 3004 (u)/(v) Universe:	No
TSDFs Only Subject to CA under Discretionary Auth Universe:	No
Corrective Action Priority Ranking:	No NCAPS ranking
Environmental Control Indicator:	No
Institutional Control Indicator:	No
Human Exposure Controls Indicator:	N/A
Groundwater Controls Indicator:	N/A
Operating TSD Universe:	Not reported
Full Enforcement Universe:	Not reported
Significant Non-Complier Universe:	No
Unaddressed Significant Non-Complier Universe:	No
Addressed Significant Non-Complier Universe:	No
Significant Non-Complier With a Compliance Schedule Universe:	No
Financial Assurance Required:	Not reported
Handler Date of Last Change:	2000-09-15 17:31:31.0
Recognized Trader-Importer:	No

Map ID
Direction
Distance
Elevation

MAP FINDINGS

Site

Database(s)

EDR ID Number
EPA ID Number

D T GRAPHICS (Continued)

1000886266

Recognized Trader-Exporter: No
Importer of Spent Lead Acid Batteries: No
Exporter of Spent Lead Acid Batteries: No
Recycler Activity Without Storage: Not reported
Manifest Broker: Not reported
Sub-Part P Indicator: No

Handler - Owner Operator:

Owner/Operator Indicator: Owner
Owner/Operator Name: DAN WONG
Legal Status: Private
Date Became Current: Not reported
Date Ended Current: Not reported
Owner/Operator Address: 2621 LEE AVE
Owner/Operator City,State,Zip: SOUTH EL MONTE, CA 91733
Owner/Operator Telephone: 818-442-8863
Owner/Operator Telephone Ext: Not reported
Owner/Operator Fax: Not reported
Owner/Operator Email: Not reported

Historic Generators:

Receive Date: 1994-02-11 00:00:00.0
Handler Name: D T GRAPHICS
Federal Waste Generator Description: Small Quantity Generator
State District Owner: Not reported
Large Quantity Handler of Universal Waste: No
Recognized Trader Importer: No
Recognized Trader Exporter: No
Spent Lead Acid Battery Importer: No
Spent Lead Acid Battery Exporter: No
Current Record: Yes
Non Storage Recycler Activity: Not reported
Electronic Manifest Broker: Not reported

List of NAICS Codes and Descriptions:

NAICS Codes: No NAICS Codes Found

Facility Has Received Notices of Violations:

Violations: No Violations Found

Evaluation Action Summary:

Evaluations: No Evaluations Found

FINDS:

Registry ID: 110002613878

Click Here:

Environmental Interest/Information System:

RCRAInfo is a national information system that supports the Resource Conservation and Recovery Act (RCRA) program through the tracking of events and activities related to facilities that generate, transport, and treat, store, or dispose of hazardous waste. RCRAInfo allows RCRA

Map ID
Direction
Distance
Elevation

MAP FINDINGS

Site

Database(s)

EDR ID Number
EPA ID Number

D T GRAPHICS (Continued)

1000886266

program staff to track the notification, permit, compliance, and corrective action activities required under RCRA.

[Click this hyperlink](#) while viewing on your computer to access additional FINDS: detail in the EDR Site Report.

ECHO:

Envid: 1000886266
Registry ID: 110002613878
DFR URL: <http://echo.epa.gov/detailed-facility-report?fid=110002613878>
Name: D T GRAPHICS
Address: 2621 LEE AVE
City,State,Zip: SOUTH EL MONTE, CA 91733

HAZNET:

Name: D T GRAPHICS
Address: 2621 LEE AVE
Address 2: Not reported
City,State,Zip: SOUTH EL MONTE, CA 917330000
Contact: DAN WONG/PRESIDENT
Telephone: 6264428863
Mailing Name: Not reported
Mailing Address: 2621 LEE AVE

Year: 2002
Gepaid: CA0000134809
TSD EPA ID: CAT000613976
CA Waste Code: 741 - Liquids with halogenated organic compounds >= 1,000 Mg./L
Disposal Method: H01 - Transfer Station
Tons: 0.07923

Year: 2001
Gepaid: CA0000134809
TSD EPA ID: CAD093459485
CA Waste Code: 541 - Photochemicals/photoprocessing waste
Disposal Method: R01 - Recycler
Tons: 0.2502

Year: 2001
Gepaid: CA0000134809
TSD EPA ID: CAT000613976
CA Waste Code: 741 - Liquids with halogenated organic compounds >= 1,000 Mg./L
Disposal Method: H01 - Transfer Station
Tons: 0.6754

Year: 2000
Gepaid: CA0000134809
TSD EPA ID: CAD008302903
CA Waste Code: 214 - Unspecified solvent mixture
Disposal Method: R01 - Recycler
Tons: 2.97

Year: 2000
Gepaid: CA0000134809
TSD EPA ID: CAT000613976
CA Waste Code: 741 - Liquids with halogenated organic compounds >= 1,000 Mg./L
Disposal Method: H01 - Transfer Station

Map ID
Direction
Distance
Elevation

MAP FINDINGS

Site

Database(s)

EDR ID Number
EPA ID Number

D T GRAPHICS (Continued)

1000886266

Tons:	0.1834
Year:	1999
Gepaid:	CA0000134809
TSD EPA ID:	CAD008302903
CA Waste Code:	214 - Unspecified solvent mixture
Disposal Method:	R01 - Recycler
Tons:	6.21
Year:	1998
Gepaid:	CA0000134809
TSD EPA ID:	CAT000613976
CA Waste Code:	541 - Photochemicals/photoprocessing waste
Disposal Method:	H01 - Transfer Station
Tons:	0.2293
Year:	1997
Gepaid:	CA0000134809
TSD EPA ID:	CAT000613976
CA Waste Code:	541 - Photochemicals/photoprocessing waste
Disposal Method:	-
Tons:	0
Year:	1997
Gepaid:	CA0000134809
TSD EPA ID:	CAT000613976
CA Waste Code:	541 - Photochemicals/photoprocessing waste
Disposal Method:	H01 - Transfer Station
Tons:	0.2293

Additional Info:

Year:	1997
Gen EPA ID:	CA0000134809
Shipment Date:	19970114
Creation Date:	5/20/1997 0:00:00
Receipt Date:	19970120
Manifest ID:	95955444
Trans EPA ID:	ILD984908202
Trans Name:	Not reported
Trans 2 EPA ID:	Not reported
Trans 2 Name:	Not reported
TSD EPA ID:	CAT000613976
Trans Name:	Not reported
TSD EPA ID:	Not reported
TSD EPA Name:	Not reported
Waste Code Description:	541 - Photochemicals / photo processing waste
RCRA Code:	D011
Meth Code:	- Not reported
Quantity Tons:	0
Waste Quantity:	0
Quantity Unit:	G
Additional Code 1:	Not reported
Additional Code 2:	Not reported
Additional Code 3:	Not reported
Additional Code 4:	Not reported

Map ID
Direction
Distance
Elevation

MAP FINDINGS

Site

Database(s)

EDR ID Number
EPA ID Number

D T GRAPHICS (Continued)

1000886266

Additional Code 5:	Not reported
Shipment Date:	19970114
Creation Date:	5/20/1997 0:00:00
Receipt Date:	19970120
Manifest ID:	95955444
Trans EPA ID:	ILD984908202
Trans Name:	Not reported
Trans 2 EPA ID:	Not reported
Trans 2 Name:	Not reported
TSDF EPA ID:	CAT000613976
Trans Name:	Not reported
TSDF Alt EPA ID:	Not reported
TSDF Alt Name:	Not reported
Waste Code Description:	541 - Photochemicals / photo processing waste
RCRA Code:	Not reported
Meth Code:	- Not reported
Quantity Tons:	0
Waste Quantity:	0
Quantity Unit:	G
Additional Code 1:	Not reported
Additional Code 2:	Not reported
Additional Code 3:	Not reported
Additional Code 4:	Not reported
Additional Code 5:	Not reported
Shipment Date:	19970114
Creation Date:	5/20/1997 0:00:00
Receipt Date:	19970120
Manifest ID:	95955444
Trans EPA ID:	ILD984908202
Trans Name:	Not reported
Trans 2 EPA ID:	Not reported
Trans 2 Name:	Not reported
TSDF EPA ID:	CAT000613976
Trans Name:	Not reported
TSDF Alt EPA ID:	Not reported
TSDF Alt Name:	Not reported
Waste Code Description:	541 - Photochemicals / photo processing waste
RCRA Code:	D011
Meth Code:	H01 - Transfer Station
Quantity Tons:	0.2293
Waste Quantity:	55
Quantity Unit:	G
Additional Code 1:	Not reported
Additional Code 2:	Not reported
Additional Code 3:	Not reported
Additional Code 4:	Not reported
Additional Code 5:	Not reported
Shipment Date:	19970114
Creation Date:	5/20/1997 0:00:00
Receipt Date:	19970120
Manifest ID:	95955444
Trans EPA ID:	ILD984908202
Trans Name:	Not reported
Trans 2 EPA ID:	Not reported

Map ID
Direction
Distance
Elevation

MAP FINDINGS

Site

Database(s)

EDR ID Number
EPA ID Number

D T GRAPHICS (Continued)

1000886266

Trans 2 Name: Not reported
TSDf EPA ID: CAT000613976
Trans Name: Not reported
TSDf Alt EPA ID: Not reported
TSDf Alt Name: Not reported
Waste Code Description: 541 - Photochemicals / photo processing waste
RCRA Code: D011
Meth Code: - Not reported
Quantity Tons: 0
Waste Quantity: 0
Quantity Unit: P
Additional Code 1: Not reported
Additional Code 2: Not reported
Additional Code 3: Not reported
Additional Code 4: Not reported
Additional Code 5: Not reported

Additional Info:

Year: 1998
Gen EPA ID: CA0000134809

Shipment Date: 19981118
Creation Date: 2/2/1999 0:00:00
Receipt Date: 19981125
Manifest ID: 98565911
Trans EPA ID: ILD984908202
Trans Name: Not reported
Trans 2 EPA ID: SCD987574647
Trans 2 Name: Not reported
TSDf EPA ID: CAT000613976
Trans Name: Not reported
TSDf Alt EPA ID: Not reported
TSDf Alt Name: Not reported
Waste Code Description: 541 - Photochemicals / photo processing waste
RCRA Code: D011
Meth Code: H01 - Transfer Station
Quantity Tons: 0.2293
Waste Quantity: 55
Quantity Unit: G
Additional Code 1: Not reported
Additional Code 2: Not reported
Additional Code 3: Not reported
Additional Code 4: Not reported
Additional Code 5: Not reported

Additional Info:

Year: 2000
Gen EPA ID: CA0000134809

Shipment Date: 20001204
Creation Date: 3/5/2001 0:00:00
Receipt Date: 20001206
Manifest ID: 20522958
Trans EPA ID: SCR000075150
Trans Name: Not reported
Trans 2 EPA ID: Not reported

Map ID
Direction
Distance
Elevation

MAP FINDINGS

Site

Database(s)

EDR ID Number
EPA ID Number

D T GRAPHICS (Continued)

1000886266

Trans 2 Name: Not reported
TSDF EPA ID: CAT000613976
Trans Name: Not reported
TSDF Alt EPA ID: Not reported
TSDF Alt Name: Not reported
Waste Code Description: 741 - Liquids with halogenated organic compounds > 1000 mg/l
RCRA Code: D001
Meth Code: H01 - Transfer Station
Quantity Tons: 0.0792
Waste Quantity: 19
Quantity Unit: G
Additional Code 1: Not reported
Additional Code 2: Not reported
Additional Code 3: Not reported
Additional Code 4: Not reported
Additional Code 5: Not reported

Shipment Date: 20001011
Creation Date: 12/13/2000 0:00:00
Receipt Date: 20001017
Manifest ID: 20518872
Trans EPA ID: SCR000075150
Trans Name: Not reported
Trans 2 EPA ID: SCR000074591
Trans 2 Name: Not reported
TSDF EPA ID: CAT000613976
Trans Name: Not reported
TSDF Alt EPA ID: Not reported
TSDF Alt Name: Not reported
Waste Code Description: 741 - Liquids with halogenated organic compounds > 1000 mg/l
RCRA Code: D001
Meth Code: H01 - Transfer Station
Quantity Tons: 0.1042
Waste Quantity: 25
Quantity Unit: G
Additional Code 1: Not reported
Additional Code 2: Not reported
Additional Code 3: Not reported
Additional Code 4: Not reported
Additional Code 5: Not reported

Shipment Date: 20000316
Creation Date: 5/17/2000 0:00:00
Receipt Date: 20000316
Manifest ID: 99388670
Trans EPA ID: CAR000045278
Trans Name: Not reported
Trans 2 EPA ID: Not reported
Trans 2 Name: Not reported
TSDF EPA ID: CAD008302903
Trans Name: Not reported
TSDF Alt EPA ID: Not reported
TSDF Alt Name: Not reported
Waste Code Description: 214 - Unspecified solvent mixture
RCRA Code: D001
Meth Code: R01 - Recycler
Quantity Tons: 1.386

Map ID
Direction
Distance
Elevation

MAP FINDINGS

Site

Database(s)

EDR ID Number
EPA ID Number

D T GRAPHICS (Continued)

1000886266

Waste Quantity:	385
Quantity Unit:	G
Additional Code 1:	Not reported
Additional Code 2:	Not reported
Additional Code 3:	Not reported
Additional Code 4:	Not reported
Additional Code 5:	Not reported
Shipment Date:	20000125
Creation Date:	3/22/2000 0:00:00
Receipt Date:	20000127
Manifest ID:	99388572
Trans EPA ID:	CAR000045278
Trans Name:	Not reported
Trans 2 EPA ID:	Not reported
Trans 2 Name:	Not reported
TSDf EPA ID:	CAD008302903
Trans Name:	Not reported
TSDf Alt EPA ID:	Not reported
TSDf Alt Name:	Not reported
Waste Code Description:	214 - Unspecified solvent mixture
RCRA Code:	D001
Meth Code:	R01 - Recycler
Quantity Tons:	0.198
Waste Quantity:	55
Quantity Unit:	G
Additional Code 1:	Not reported
Additional Code 2:	Not reported
Additional Code 3:	Not reported
Additional Code 4:	Not reported
Additional Code 5:	Not reported
Shipment Date:	20000125
Creation Date:	3/22/2000 0:00:00
Receipt Date:	20000127
Manifest ID:	99388572
Trans EPA ID:	CAR000045278
Trans Name:	Not reported
Trans 2 EPA ID:	Not reported
Trans 2 Name:	Not reported
TSDf EPA ID:	CAD008302903
Trans Name:	Not reported
TSDf Alt EPA ID:	Not reported
TSDf Alt Name:	Not reported
Waste Code Description:	214 - Unspecified solvent mixture
RCRA Code:	D001
Meth Code:	R01 - Recycler
Quantity Tons:	1.386
Waste Quantity:	385
Quantity Unit:	G
Additional Code 1:	Not reported
Additional Code 2:	Not reported
Additional Code 3:	Not reported
Additional Code 4:	Not reported
Additional Code 5:	Not reported

Map ID
Direction
Distance
Elevation

MAP FINDINGS

Site

Database(s)

EDR ID Number
EPA ID Number

D T GRAPHICS (Continued)

1000886266

Additional Info:

Year:	1999
Gen EPA ID:	CA0000134809
Shipment Date:	19991101
Creation Date:	1/11/2000 0:00:00
Receipt Date:	19991105
Manifest ID:	99083187
Trans EPA ID:	CAR000045278
Trans Name:	Not reported
Trans 2 EPA ID:	Not reported
Trans 2 Name:	Not reported
TSDf EPA ID:	CAD008302903
Trans Name:	Not reported
TSDf Alt EPA ID:	Not reported
TSDf Alt Name:	Not reported
Waste Code Description:	214 - Unspecified solvent mixture
RCRA Code:	D001
Meth Code:	R01 - Recycler
Quantity Tons:	0.18
Waste Quantity:	50
Quantity Unit:	G
Additional Code 1:	Not reported
Additional Code 2:	Not reported
Additional Code 3:	Not reported
Additional Code 4:	Not reported
Additional Code 5:	Not reported
Shipment Date:	19991101
Creation Date:	1/11/2000 0:00:00
Receipt Date:	19991105
Manifest ID:	99083187
Trans EPA ID:	CAR000045278
Trans Name:	Not reported
Trans 2 EPA ID:	Not reported
Trans 2 Name:	Not reported
TSDf EPA ID:	CAD008302903
Trans Name:	Not reported
TSDf Alt EPA ID:	Not reported
TSDf Alt Name:	Not reported
Waste Code Description:	214 - Unspecified solvent mixture
RCRA Code:	D001
Meth Code:	R01 - Recycler
Quantity Tons:	0.756
Waste Quantity:	210
Quantity Unit:	G
Additional Code 1:	Not reported
Additional Code 2:	Not reported
Additional Code 3:	Not reported
Additional Code 4:	Not reported
Additional Code 5:	Not reported
Shipment Date:	19990920
Creation Date:	11/18/1999 0:00:00
Receipt Date:	19990921
Manifest ID:	99083098
Trans EPA ID:	CAR000045278

Map ID
Direction
Distance
Elevation

MAP FINDINGS

Site

Database(s)

EDR ID Number
EPA ID Number

D T GRAPHICS (Continued)

1000886266

Trans Name: Not reported
Trans 2 EPA ID: Not reported
Trans 2 Name: Not reported
TSDf EPA ID: CAD008302903
Trans Name: Not reported
TSDf Alt EPA ID: Not reported
TSDf Alt Name: Not reported
Waste Code Description: 214 - Unspecified solvent mixture
RCRA Code: D001
Meth Code: R01 - Recycler
Quantity Tons: 0.72
Waste Quantity: 200
Quantity Unit: G
Additional Code 1: Not reported
Additional Code 2: Not reported
Additional Code 3: Not reported
Additional Code 4: Not reported
Additional Code 5: Not reported

Shipment Date: 19990818
Creation Date: 10/26/1999 0:00:00
Receipt Date: 19990819
Manifest ID: 99083029
Trans EPA ID: CAR000045278
Trans Name: Not reported
Trans 2 EPA ID: Not reported
Trans 2 Name: Not reported
TSDf EPA ID: CAD008302903
Trans Name: Not reported
TSDf Alt EPA ID: CAD008302903
TSDf Alt Name: Not reported
Waste Code Description: 214 - Unspecified solvent mixture
RCRA Code: D001
Meth Code: R01 - Recycler
Quantity Tons: 0.594
Waste Quantity: 165
Quantity Unit: G
Additional Code 1: Not reported
Additional Code 2: Not reported
Additional Code 3: Not reported
Additional Code 4: Not reported
Additional Code 5: Not reported

Shipment Date: 19990818
Creation Date: 10/26/1999 0:00:00
Receipt Date: 19990819
Manifest ID: 99083029
Trans EPA ID: CAR000045278
Trans Name: Not reported
Trans 2 EPA ID: Not reported
Trans 2 Name: Not reported
TSDf EPA ID: CAD008302903
Trans Name: Not reported
TSDf Alt EPA ID: CAD008302903
TSDf Alt Name: Not reported
Waste Code Description: 214 - Unspecified solvent mixture
RCRA Code: D001

Map ID
Direction
Distance
Elevation

MAP FINDINGS

Site

Database(s)

EDR ID Number
EPA ID Number

D T GRAPHICS (Continued)

1000886266

Meth Code:	R01 - Recycler
Quantity Tons:	0.198
Waste Quantity:	55
Quantity Unit:	G
Additional Code 1:	Not reported
Additional Code 2:	Not reported
Additional Code 3:	Not reported
Additional Code 4:	Not reported
Additional Code 5:	Not reported
Shipment Date:	19990728
Creation Date:	9/21/1999 0:00:00
Receipt Date:	19990728
Manifest ID:	99082982
Trans EPA ID:	CAR000045278
Trans Name:	Not reported
Trans 2 EPA ID:	Not reported
Trans 2 Name:	Not reported
TSDf EPA ID:	CAD008302903
Trans Name:	Not reported
TSDf Alt EPA ID:	Not reported
TSDf Alt Name:	Not reported
Waste Code Description:	214 - Unspecified solvent mixture
RCRA Code:	D001
Meth Code:	R01 - Recycler
Quantity Tons:	0.792
Waste Quantity:	220
Quantity Unit:	G
Additional Code 1:	Not reported
Additional Code 2:	Not reported
Additional Code 3:	Not reported
Additional Code 4:	Not reported
Additional Code 5:	Not reported
Shipment Date:	19990701
Creation Date:	8/24/1999 0:00:00
Receipt Date:	19990701
Manifest ID:	99082844
Trans EPA ID:	CAR000045278
Trans Name:	Not reported
Trans 2 EPA ID:	Not reported
Trans 2 Name:	Not reported
TSDf EPA ID:	CAD008302903
Trans Name:	Not reported
TSDf Alt EPA ID:	Not reported
TSDf Alt Name:	Not reported
Waste Code Description:	214 - Unspecified solvent mixture
RCRA Code:	D001
Meth Code:	R01 - Recycler
Quantity Tons:	0.594
Waste Quantity:	165
Quantity Unit:	G
Additional Code 1:	Not reported
Additional Code 2:	Not reported
Additional Code 3:	Not reported
Additional Code 4:	Not reported
Additional Code 5:	Not reported

Map ID
Direction
Distance
Elevation

MAP FINDINGS

Site

Database(s)

EDR ID Number
EPA ID Number

D T GRAPHICS (Continued)

1000886266

Shipment Date: 19990415
Creation Date: 5/20/1999 0:00:00
Receipt Date: 19990415
Manifest ID: 98615139
Trans EPA ID: CAR000045278
Trans Name: Not reported
Trans 2 EPA ID: Not reported
Trans 2 Name: Not reported
TSDf EPA ID: CAD008302903
Trans Name: Not reported
TSDf Alt EPA ID: Not reported
TSDf Alt Name: Not reported
Waste Code Description: 214 - Unspecified solvent mixture
RCRA Code: D001
Meth Code: R01 - Recycler
Quantity Tons: 0.792
Waste Quantity: 220
Quantity Unit: G
Additional Code 1: Not reported
Additional Code 2: Not reported
Additional Code 3: Not reported
Additional Code 4: Not reported
Additional Code 5: Not reported

Shipment Date: 19990308
Creation Date: 5/17/1999 0:00:00
Receipt Date: 19990308
Manifest ID: 98615093
Trans EPA ID: CAR000045278
Trans Name: Not reported
Trans 2 EPA ID: Not reported
Trans 2 Name: Not reported
TSDf EPA ID: CAD008302903
Trans Name: Not reported
TSDf Alt EPA ID: Not reported
TSDf Alt Name: Not reported
Waste Code Description: 214 - Unspecified solvent mixture
RCRA Code: D001
Meth Code: R01 - Recycler
Quantity Tons: 0.198
Waste Quantity: 55
Quantity Unit: G
Additional Code 1: Not reported
Additional Code 2: Not reported
Additional Code 3: Not reported
Additional Code 4: Not reported
Additional Code 5: Not reported

Shipment Date: 19990308
Creation Date: 5/17/1999 0:00:00
Receipt Date: 19990308
Manifest ID: 98615093
Trans EPA ID: CAR000045278
Trans Name: Not reported
Trans 2 EPA ID: Not reported
Trans 2 Name: Not reported
TSDf EPA ID: CAD008302903

Map ID
Direction
Distance
Elevation

MAP FINDINGS

Site

Database(s)

EDR ID Number
EPA ID Number

D T GRAPHICS (Continued)

1000886266

Trans Name: Not reported
TSDF Alt EPA ID: Not reported
TSDF Alt Name: Not reported
Waste Code Description: 214 - Unspecified solvent mixture
RCRA Code: D001
Meth Code: R01 - Recycler
Quantity Tons: 0.396
Waste Quantity: 110
Quantity Unit: G
Additional Code 1: Not reported
Additional Code 2: Not reported
Additional Code 3: Not reported
Additional Code 4: Not reported
Additional Code 5: Not reported

Additional Info:

Year: 2002
Gen EPA ID: CA0000134809

Shipment Date: 20020305
Creation Date: 7/8/2002 18:31:16
Receipt Date: 20020307
Manifest ID: 21496914
Trans EPA ID: SCR000075150
Trans Name: Not reported
Trans 2 EPA ID: Not reported
Trans 2 Name: Not reported
TSDF EPA ID: CAT000613976
Trans Name: Not reported
TSDF Alt EPA ID: Not reported
TSDF Alt Name: Not reported
Waste Code Description: 741 - Liquids with halogenated organic compounds > 1000 mg/l
RCRA Code: D001
Meth Code: H01 - Transfer Station
Quantity Tons: 0.07923
Waste Quantity: 19
Quantity Unit: G
Additional Code 1: Not reported
Additional Code 2: Not reported
Additional Code 3: Not reported
Additional Code 4: Not reported
Additional Code 5: Not reported

Additional Info:

Year: 2001
Gen EPA ID: CA0000134809

Shipment Date: 20011107
Creation Date: 1/16/2002 0:00:00
Receipt Date: 20011112
Manifest ID: 21387281
Trans EPA ID: SCR000075150
Trans Name: Not reported
Trans 2 EPA ID: Not reported
Trans 2 Name: Not reported
TSDF EPA ID: CAT000613976

Map ID
Direction
Distance
Elevation

MAP FINDINGS

Site

Database(s)

EDR ID Number
EPA ID Number

D T GRAPHICS (Continued)

1000886266

Trans Name: Not reported
TSDF Alt EPA ID: CAT000613976
TSDF Alt Name: Not reported
Waste Code Description: 741 - Liquids with halogenated organic compounds > 1000 mg/l
RCRA Code: D001
Meth Code: H01 - Transfer Station
Quantity Tons: 0.0834
Waste Quantity: 20
Quantity Unit: G
Additional Code 1: Not reported
Additional Code 2: Not reported
Additional Code 3: Not reported
Additional Code 4: Not reported
Additional Code 5: Not reported

Shipment Date: 20010910
Creation Date: 11/1/2001 0:00:00
Receipt Date: 20010914
Manifest ID: 21451645
Trans EPA ID: SCR000075150
Trans Name: Not reported
Trans 2 EPA ID: Not reported
Trans 2 Name: Not reported
TSDF EPA ID: CAT000613976
Trans Name: Not reported
TSDF Alt EPA ID: Not reported
TSDF Alt Name: Not reported
Waste Code Description: 741 - Liquids with halogenated organic compounds > 1000 mg/l
RCRA Code: D001
Meth Code: H01 - Transfer Station
Quantity Tons: 0.1042
Waste Quantity: 25
Quantity Unit: G
Additional Code 1: Not reported
Additional Code 2: Not reported
Additional Code 3: Not reported
Additional Code 4: Not reported
Additional Code 5: Not reported

Shipment Date: 20010719
Creation Date: 10/1/2001 0:00:00
Receipt Date: 20010723
Manifest ID: 21103771
Trans EPA ID: SCR000075150
Trans Name: Not reported
Trans 2 EPA ID: Not reported
Trans 2 Name: Not reported
TSDF EPA ID: CAT000613976
Trans Name: Not reported
TSDF Alt EPA ID: Not reported
TSDF Alt Name: Not reported
Waste Code Description: 741 - Liquids with halogenated organic compounds > 1000 mg/l
RCRA Code: D001
Meth Code: H01 - Transfer Station
Quantity Tons: 0.0959
Waste Quantity: 23
Quantity Unit: G

Map ID
Direction
Distance
Elevation

MAP FINDINGS

Site

Database(s)

EDR ID Number
EPA ID Number

D T GRAPHICS (Continued)

1000886266

Additional Code 1: Not reported
Additional Code 2: Not reported
Additional Code 3: Not reported
Additional Code 4: Not reported
Additional Code 5: Not reported

Shipment Date: 20010601
Creation Date: 7/30/2001 0:00:00
Receipt Date: 20010606
Manifest ID: 20682417
Trans EPA ID: SCR000075150
Trans Name: Not reported
Trans 2 EPA ID: Not reported
Trans 2 Name: Not reported
TSDf EPA ID: CAD093459485
Trans Name: Not reported
TSDf Alt EPA ID: Not reported
TSDf Alt Name: Not reported
Waste Code Description: 541 - Photochemicals / photo processing waste
RCRA Code: D011
Meth Code: R01 - Recycler
Quantity Tons: 0.2502
Waste Quantity: 60
Quantity Unit: G
Additional Code 1: Not reported
Additional Code 2: Not reported
Additional Code 3: Not reported
Additional Code 4: Not reported
Additional Code 5: Not reported

Shipment Date: 20010521
Creation Date: 7/20/2001 0:00:00
Receipt Date: 20010522
Manifest ID: 20647731
Trans EPA ID: SCR000075150
Trans Name: Not reported
Trans 2 EPA ID: Not reported
Trans 2 Name: Not reported
TSDf EPA ID: CAT000613976
Trans Name: Not reported
TSDf Alt EPA ID: Not reported
TSDf Alt Name: Not reported
Waste Code Description: 741 - Liquids with halogenated organic compounds > 1000 mg/l
RCRA Code: D001
Meth Code: H01 - Transfer Station
Quantity Tons: 0.1417
Waste Quantity: 34
Quantity Unit: G
Additional Code 1: Not reported
Additional Code 2: Not reported
Additional Code 3: Not reported
Additional Code 4: Not reported
Additional Code 5: Not reported

Shipment Date: 20010326
Creation Date: 6/20/2001 0:00:00
Receipt Date: 20010328

Map ID
Direction
Distance
Elevation

MAP FINDINGS

Site

Database(s)

EDR ID Number
EPA ID Number

D T GRAPHICS (Continued)

1000886266

Manifest ID: 20621172
Trans EPA ID: SCR000075150
Trans Name: Not reported
Trans 2 EPA ID: Not reported
Trans 2 Name: Not reported
TSDf EPA ID: CAT000613976
Trans Name: Not reported
TSDf Alt EPA ID: Not reported
TSDf Alt Name: Not reported
Waste Code Description: 741 - Liquids with halogenated organic compounds > 1000 mg/l
RCRA Code: D001
Meth Code: H01 - Transfer Station
Quantity Tons: 0.1251
Waste Quantity: 30
Quantity Unit: G
Additional Code 1: Not reported
Additional Code 2: Not reported
Additional Code 3: Not reported
Additional Code 4: Not reported
Additional Code 5: Not reported

Shipment Date: 20010129
Creation Date: 4/10/2001 0:00:00
Receipt Date: 20010130
Manifest ID: 20522996
Trans EPA ID: SCR000075150
Trans Name: Not reported
Trans 2 EPA ID: SCR000074591
Trans 2 Name: Not reported
TSDf EPA ID: CAT000613976
Trans Name: Not reported
TSDf Alt EPA ID: Not reported
TSDf Alt Name: Not reported
Waste Code Description: 741 - Liquids with halogenated organic compounds > 1000 mg/l
RCRA Code: D001
Meth Code: H01 - Transfer Station
Quantity Tons: 0.1251
Waste Quantity: 30
Quantity Unit: G
Additional Code 1: Not reported
Additional Code 2: Not reported
Additional Code 3: Not reported
Additional Code 4: Not reported
Additional Code 5: Not reported

HWTS:

Name: D T GRAPHICS
Address: 2621 LEE AVE
Address 2: Not reported
City,State,Zip: SOUTH EL MONTE, CA 917330000
EPA ID: CA0000134809
Inactive Date: 06/30/2002
Create Date: 12/08/1995
Last Act Date: 07/06/2010
Mailing Name: Not reported
Mailing Address: 2621 LEE AVE
Mailing Address 2: Not reported

Map ID
Direction
Distance
Elevation

MAP FINDINGS

Site

Database(s)

EDR ID Number
EPA ID Number

D T GRAPHICS (Continued)

1000886266

Mailing City,State,Zip: SOUTH EL MONTE, CA 917331411
Owner Name: DAN WONG
Owner Address: 2621 LEE AVE
Owner Address 2: Not reported
Owner City,State,Zip: SOUTH EL MONTE, CA 917331411
Contact Name: DAN WONG/PRESIDENT
Contact Address: 2621 LEE AVE
Contact Address 2: Not reported
City,State,Zip: SOUTH EL MONTE, CA 917331411

AB197
SE
1/8-1/4
0.211 mi.
1114 ft.

FLEXFIRM PRODS
2300 CHICO AVE.
SOUTH EL MONTE, CA 91733
Site 1 of 2 in cluster AB

CPS-SLIC S106765225
WIP N/A

Relative:
Higher
Actual:
242 ft.

CPS-SLIC:
Name: FLEXFIRM PRODS
Address: 2300 CHICO AVE.
City,State,Zip: SOUTH EL MONTE, CA 91733
Region: STATE
Facility Status: Completed - Case Closed
Status Date: 10/17/1995
Global Id: T10000016133
Lead Agency: LOS ANGELES RWQCB (REGION 4)
Lead Agency Case Number: Not reported
Latitude: 34.05465
Longitude: -118.05986
Case Type: Cleanup Program Site
Case Worker: WIP
Local Agency: Not reported
RB Case Number: 107.0142
File Location: Not reported
Potential Media Affected: Not reported
Potential Contaminants of Concern: Not reported
Site History: Not reported

Click here to access the California GeoTracker records for this facility:

WIP:

Name: FLEXFIRM PRODUCTS, INC.
Address: 2300 Chico Ave
City,State,Zip: SOUTH EL MONTE, CA 91733
Region: 4
File Number: 107.0142
File Status: Historical
Staff: GMM
Facility Suite: Not reported

MAP FINDINGS

Map ID			EDR ID Number
Direction			EPA ID Number
Distance			
Elevation	Site	Database(s)	

Y198 SW 1/8-1/4 0.212 mi. 1117 ft.	DAVID CHEN PROPERTY 9329 KLINGERMAN ST SOUTH EL MONTE, CA 91733 Site 6 of 6 in cluster Y	UST	U004263316 N/A
---	---	------------	---------------------------------

Relative: Lower Actual: 236 ft.	UST:	<table border="0" style="width: 100%;"> <tr><td style="padding-left: 20px;">Name:</td><td>DAVID CHEN PROPERTY</td></tr> <tr><td style="padding-left: 20px;">Address:</td><td>9329 KLINGERMAN ST</td></tr> <tr><td style="padding-left: 20px;">City,State,Zip:</td><td>SOUTH EL MONTE, CA 91733</td></tr> <tr><td style="padding-left: 20px;">Facility ID:</td><td>Not reported</td></tr> <tr><td style="padding-left: 20px;">Permitting Agency:</td><td>Los Angeles County Fire Department</td></tr> <tr><td style="padding-left: 20px;">Latitude:</td><td>34.05563</td></tr> <tr><td style="padding-left: 20px;">Longitude:</td><td>-118.06635</td></tr> </table> <table border="0" style="width: 100%;"> <tr><td style="padding-left: 20px;">Name:</td><td>DAVID CHEN PROPERTY</td></tr> <tr><td style="padding-left: 20px;">Address:</td><td>9329 KLINGERMAN ST</td></tr> <tr><td style="padding-left: 20px;">City,State,Zip:</td><td>SOUTH EL MONTE, CA 91733</td></tr> <tr><td style="padding-left: 20px;">Facility ID:</td><td>Not reported</td></tr> <tr><td style="padding-left: 20px;">Permitting Agency:</td><td>Los Angeles County Fire Department</td></tr> <tr><td style="padding-left: 20px;">Latitude:</td><td>34.05563</td></tr> <tr><td style="padding-left: 20px;">Longitude:</td><td>-118.06635</td></tr> </table>	Name:	DAVID CHEN PROPERTY	Address:	9329 KLINGERMAN ST	City,State,Zip:	SOUTH EL MONTE, CA 91733	Facility ID:	Not reported	Permitting Agency:	Los Angeles County Fire Department	Latitude:	34.05563	Longitude:	-118.06635	Name:	DAVID CHEN PROPERTY	Address:	9329 KLINGERMAN ST	City,State,Zip:	SOUTH EL MONTE, CA 91733	Facility ID:	Not reported	Permitting Agency:	Los Angeles County Fire Department	Latitude:	34.05563	Longitude:	-118.06635
Name:	DAVID CHEN PROPERTY																													
Address:	9329 KLINGERMAN ST																													
City,State,Zip:	SOUTH EL MONTE, CA 91733																													
Facility ID:	Not reported																													
Permitting Agency:	Los Angeles County Fire Department																													
Latitude:	34.05563																													
Longitude:	-118.06635																													
Name:	DAVID CHEN PROPERTY																													
Address:	9329 KLINGERMAN ST																													
City,State,Zip:	SOUTH EL MONTE, CA 91733																													
Facility ID:	Not reported																													
Permitting Agency:	Los Angeles County Fire Department																													
Latitude:	34.05563																													
Longitude:	-118.06635																													

Z199 ESE 1/8-1/4 0.212 mi. 1120 ft.	J.O.B. PRECISION MACHINING 9718 KLINGERMAN ST SOUTH EL MONTE, CA 91733 Site 6 of 8 in cluster Z	WIP	S106765713 N/A
--	--	------------	---------------------------------

Relative: Higher Actual: 246 ft.	WIP:	<table border="0" style="width: 100%;"> <tr><td style="padding-left: 20px;">Name:</td><td>J.O.B. PRECISION MACHINING</td></tr> <tr><td style="padding-left: 20px;">Address:</td><td>9718 Klingerman St</td></tr> <tr><td style="padding-left: 20px;">City,State,Zip:</td><td>SOUTH EL MONTE, CA 91733</td></tr> <tr><td style="padding-left: 20px;">Region:</td><td>4</td></tr> <tr><td style="padding-left: 20px;">File Number:</td><td>107.1093</td></tr> <tr><td style="padding-left: 20px;">File Status:</td><td>Historical</td></tr> <tr><td style="padding-left: 20px;">Staff:</td><td>ACARLOS</td></tr> <tr><td style="padding-left: 20px;">Facility Suite:</td><td>Not reported</td></tr> </table>	Name:	J.O.B. PRECISION MACHINING	Address:	9718 Klingerman St	City,State,Zip:	SOUTH EL MONTE, CA 91733	Region:	4	File Number:	107.1093	File Status:	Historical	Staff:	ACARLOS	Facility Suite:	Not reported
Name:	J.O.B. PRECISION MACHINING																	
Address:	9718 Klingerman St																	
City,State,Zip:	SOUTH EL MONTE, CA 91733																	
Region:	4																	
File Number:	107.1093																	
File Status:	Historical																	
Staff:	ACARLOS																	
Facility Suite:	Not reported																	

AC200 SW 1/8-1/4 0.212 mi. 1121 ft.	SURE SHOT NEGATIVE & PRINTING 2424 LEE AVE SOUTH EL MONTE, CA 91733 Site 1 of 5 in cluster AC	WIP	S106766006 N/A
--	--	------------	---------------------------------

Relative: Lower Actual: 236 ft.	WIP:	<table border="0" style="width: 100%;"> <tr><td style="padding-left: 20px;">Name:</td><td>SURE SHOT NEGATIVE & PRINTING</td></tr> <tr><td style="padding-left: 20px;">Address:</td><td>2424 Lee Ave</td></tr> <tr><td style="padding-left: 20px;">City,State,Zip:</td><td>SOUTH EL MONTE, CA 91733</td></tr> <tr><td style="padding-left: 20px;">Region:</td><td>4</td></tr> <tr><td style="padding-left: 20px;">File Number:</td><td>107.1571</td></tr> <tr><td style="padding-left: 20px;">File Status:</td><td>Not reported</td></tr> <tr><td style="padding-left: 20px;">Staff:</td><td>UNIDENTIFIED</td></tr> <tr><td style="padding-left: 20px;">Facility Suite:</td><td>Not reported</td></tr> </table>	Name:	SURE SHOT NEGATIVE & PRINTING	Address:	2424 Lee Ave	City,State,Zip:	SOUTH EL MONTE, CA 91733	Region:	4	File Number:	107.1571	File Status:	Not reported	Staff:	UNIDENTIFIED	Facility Suite:	Not reported
Name:	SURE SHOT NEGATIVE & PRINTING																	
Address:	2424 Lee Ave																	
City,State,Zip:	SOUTH EL MONTE, CA 91733																	
Region:	4																	
File Number:	107.1571																	
File Status:	Not reported																	
Staff:	UNIDENTIFIED																	
Facility Suite:	Not reported																	

Map ID
 Direction
 Distance
 Elevation

MAP FINDINGS

Site

Database(s)

EDR ID Number
 EPA ID Number

AD201 SSE 1/8-1/4 0.214 mi. 1131 ft.	E C CONSTRUCTION CO 2213 CHICO AVE SOUTH EL MONTE, CA 91733	RCRA NonGen / NLR	1024782563 CAD048462980
Site 1 of 13 in cluster AD			
Relative: Lower	RCRA NonGen / NLR:		
Actual: 240 ft.	Date Form Received by Agency:	Handler Name:	1983-06-02 00:00:00.0 E C CONSTRUCTION CO
	Handler Address:	Handler City,State,Zip:	2213 CHICO AVE SOUTH EL MONTE, CA 91733-0000
	EPA ID:	Contact Name:	CAD048462980 JOHN WALTERS
	Contact Address:	Contact Address:	2213 CHICO AVE SOUTH EL MONTE, CA 91733
	Contact City,State,Zip:	Contact Telephone:	626-705-2129
	Contact Telephone:	Contact Fax:	626-444-3077
	Contact Fax:	Contact Email:	JKW@ECCONST.COM
	Contact Email:	Contact Title:	Not reported
	Contact Title:	EPA Region:	09
	EPA Region:	Land Type:	Not reported
	Land Type:	Federal Waste Generator Description:	Not a generator, verified
	Federal Waste Generator Description:	Non-Notifier:	Not reported
	Non-Notifier:	Biennial Report Cycle:	Not reported
	Biennial Report Cycle:	Accessibility:	Not reported
	Accessibility:	Active Site Indicator:	Handler Activities
	Active Site Indicator:	State District Owner:	Not reported
	State District Owner:	State District:	Not reported
	State District:	Mailing Address:	2213 CHICO AVE
	Mailing Address:	Mailing City,State,Zip:	SOUTH EL MONTE, CA 91733-0000
	Mailing City,State,Zip:	Owner Name:	E C CONSTRUCTION CO.
	Owner Name:	Owner Type:	Other
	Owner Type:	Operator Name:	JOHN WALTERS
	Operator Name:	Operator Type:	Other
	Operator Type:	Short-Term Generator Activity:	No
	Short-Term Generator Activity:	Importer Activity:	No
	Importer Activity:	Mixed Waste Generator:	No
	Mixed Waste Generator:	Transporter Activity:	No
	Transporter Activity:	Transfer Facility Activity:	No
	Transfer Facility Activity:	Recycler Activity with Storage:	No
	Recycler Activity with Storage:	Small Quantity On-Site Burner Exemption:	No
	Small Quantity On-Site Burner Exemption:	Smelting Melting and Refining Furnace Exemption:	No
	Smelting Melting and Refining Furnace Exemption:	Underground Injection Control:	No
	Underground Injection Control:	Off-Site Waste Receipt:	No
	Off-Site Waste Receipt:	Universal Waste Indicator:	Yes
	Universal Waste Indicator:	Universal Waste Destination Facility:	Yes
	Universal Waste Destination Facility:	Federal Universal Waste:	No
	Federal Universal Waste:	Active Site Fed-Reg Treatment Storage and Disposal Facility:	Not reported
	Active Site Fed-Reg Treatment Storage and Disposal Facility:	Active Site Converter Treatment storage and Disposal Facility:	Not reported
	Active Site Converter Treatment storage and Disposal Facility:	Active Site State-Reg Treatment Storage and Disposal Facility:	Not reported
	Active Site State-Reg Treatment Storage and Disposal Facility:	Active Site State-Reg Handler:	---
	Active Site State-Reg Handler:	Federal Facility Indicator:	Not reported
	Federal Facility Indicator:	Hazardous Secondary Material Indicator:	N
	Hazardous Secondary Material Indicator:	Sub-Part K Indicator:	Not reported
	Sub-Part K Indicator:	Commercial TSD Indicator:	No
	Commercial TSD Indicator:	Treatment Storage and Disposal Type:	Not reported
	Treatment Storage and Disposal Type:	2018 GPRR Permit Baseline:	Not on the Baseline
	2018 GPRR Permit Baseline:	2018 GPRR Renewals Baseline:	Not on the Baseline
	2018 GPRR Renewals Baseline:	Permit Renewals Workload Universe:	Not reported
	Permit Renewals Workload Universe:		

Map ID
 Direction
 Distance
 Elevation

MAP FINDINGS

Site

Database(s)

EDR ID Number
 EPA ID Number

E C CONSTRUCTION CO (Continued)

1024782563

Permit Workload Universe:	Not reported
Permit Progress Universe:	Not reported
Post-Closure Workload Universe:	Not reported
Closure Workload Universe:	Not reported
202 GPRA Corrective Action Baseline:	No
Corrective Action Workload Universe:	No
Subject to Corrective Action Universe:	No
Non-TSDFs Where RCRA CA has Been Imposed Universe:	No
TSDFs Potentially Subject to CA Under 3004 (u)/(v) Universe:	No
TSDFs Only Subject to CA under Discretionary Auth Universe:	No
Corrective Action Priority Ranking:	No NCAPS ranking
Environmental Control Indicator:	No
Institutional Control Indicator:	No
Human Exposure Controls Indicator:	N/A
Groundwater Controls Indicator:	N/A
Operating TSDF Universe:	Not reported
Full Enforcement Universe:	Not reported
Significant Non-Complier Universe:	No
Unaddressed Significant Non-Complier Universe:	No
Addressed Significant Non-Complier Universe:	No
Significant Non-Complier With a Compliance Schedule Universe:	No
Financial Assurance Required:	Not reported
Handler Date of Last Change:	2018-08-31 17:13:14.0
Recognized Trader-Importer:	No
Recognized Trader-Exporter:	No
Importer of Spent Lead Acid Batteries:	No
Exporter of Spent Lead Acid Batteries:	No
Recycler Activity Without Storage:	No
Manifest Broker:	No
Sub-Part P Indicator:	No

Handler - Owner Operator:

Owner/Operator Indicator:	Operator
Owner/Operator Name:	JOHN WALTERS
Legal Status:	Other
Date Became Current:	Not reported
Date Ended Current:	Not reported
Owner/Operator Address:	2213 CHICO AVE
Owner/Operator City,State,Zip:	SOUTH EL MONTE, CA 91733
Owner/Operator Telephone:	626-705-2129
Owner/Operator Telephone Ext:	Not reported
Owner/Operator Fax:	Not reported
Owner/Operator Email:	Not reported

Owner/Operator Indicator:	Owner
Owner/Operator Name:	E C CONSTRUCTION CO.
Legal Status:	Other
Date Became Current:	Not reported
Date Ended Current:	Not reported
Owner/Operator Address:	2213 CHICO AVE
Owner/Operator City,State,Zip:	SOUTH EL MONTE, CA 91733-0000
Owner/Operator Telephone:	626-444-9596
Owner/Operator Telephone Ext:	Not reported
Owner/Operator Fax:	Not reported
Owner/Operator Email:	Not reported

Map ID
Direction
Distance
Elevation

MAP FINDINGS

Site

Database(s)

EDR ID Number
EPA ID Number

E C CONSTRUCTION CO (Continued)

1024782563

Historic Generators:

Receive Date: 1983-06-02 00:00:00.0
Handler Name: E C CONSTRUCTION CO
Federal Waste Generator Description: Not a generator, verified
State District Owner: Not reported
Large Quantity Handler of Universal Waste: No
Recognized Trader Importer: No
Recognized Trader Exporter: No
Spent Lead Acid Battery Importer: No
Spent Lead Acid Battery Exporter: No
Current Record: Yes
Non Storage Recycler Activity: Not reported
Electronic Manifest Broker: Not reported

List of NAICS Codes and Descriptions:

NAICS Code: 81149
NAICS Description: OTHER PERSONAL AND HOUSEHOLD GOODS REPAIR AND MAINTENANCE

Facility Has Received Notices of Violations:

Violations: No Violations Found

Evaluation Action Summary:

Evaluations: No Evaluations Found

AD202 **E C CONSTRUCTION CO**
SSE **2213 CHICO AVE**
1/8-1/4 **SOUTH EL MONTE, CA 91733**
0.214 mi.
1131 ft. **Site 2 of 13 in cluster AD**
Relative:
Lower
Actual:
240 ft.

LUST **U002286599**
AST **N/A**
CERS HAZ WASTE
SWEEPS UST
HIST UST
CERS TANKS
Cortese
HIST CORTESE
LOS ANGELES CO. HMS
CERS
HWTS

LUST:

Name: E C. CONSTRUCTION COMPANY
Address: 2213 CHICO AVE N
City,State,Zip: SOUTH EL MONTE, CA 91733
Lead Agency: LOS ANGELES RWQCB (REGION 4)
Case Type: LUST Cleanup Site
Geo Track: http://geotracker.waterboards.ca.gov/profile_report.asp?global_id=T0603704128
Global Id: T0603704128
Latitude: 34.0560663
Longitude: -118.0600641
Status: Completed - Case Closed
Status Date: 07/08/2016
Case Worker: ALT
RB Case Number: I-14000A
Local Agency: Not reported
File Location: Regional Board
Local Case Number: C-589209
Potential Media Affect: Soil
Potential Contaminants of Concern: Gasoline

Map ID
Direction
Distance
Elevation

MAP FINDINGS

Site

Database(s)

EDR ID Number
EPA ID Number

E C CONSTRUCTION CO (Continued)

U002286599

Site History: Not reported

LUST:
Global Id: T0603704128
Contact Type: Regional Board Caseworker
Contact Name: ADAM TAING
Organization Name: LOS ANGELES RWQCB (REGION 4)
Address: 320 West 4th Street
City: LOS ANGELES
Email: adam.taing@waterboards.ca.gov
Phone Number: 2135766752

LUST:
Global Id: T0603704128
Action Type: RESPONSE
Date: 09/10/2015
Action: Closure Report

Global Id: T0603704128
Action Type: ENFORCEMENT
Date: 07/08/2016
Action: Closure/No Further Action Letter

Global Id: T0603704128
Action Type: ENFORCEMENT
Date: 02/09/2016
Action: Notification - Preclosure

Global Id: T0603704128
Action Type: Other
Date: 08/17/1998
Action: Leak Discovery

Global Id: T0603704128
Action Type: Other
Date: 08/17/1998
Action: Leak Stopped

Global Id: T0603704128
Action Type: Other
Date: 03/06/1990
Action: Leak Reported

Global Id: T0603704128
Action Type: ENFORCEMENT
Date: 01/20/2009
Action: Staff Letter

Global Id: T0603704128
Action Type: RESPONSE
Date: 10/15/2015
Action: Other Report / Document

Global Id: T0603704128
Action Type: REMEDIATION
Date: 08/19/1998
Action: Excavation

Map ID
Direction
Distance
Elevation

MAP FINDINGS

Site

Database(s)

EDR ID Number
EPA ID Number

E C CONSTRUCTION CO (Continued)

U002286599

Global Id: T0603704128
Action Type: ENFORCEMENT
Date: 10/22/2008
Action: Referral to Regional Board - #CORR# 589209

LUST:

Global Id: T0603704128
Status: Open - Case Begin Date
Status Date: 12/14/1989

Global Id: T0603704128
Status: Open - Remediation
Status Date: 12/14/1989

Global Id: T0603704128
Status: Open - Site Assessment
Status Date: 03/19/1990

Global Id: T0603704128
Status: Completed - Case Closed
Status Date: 05/21/1992

Global Id: T0603704128
Status: Open - Reopen Case
Status Date: 01/27/2004

Global Id: T0603704128
Status: Open - Inactive
Status Date: 03/25/2004

Global Id: T0603704128
Status: Open - Referred
Status Date: 11/03/2008

Global Id: T0603704128
Status: Open - Site Assessment
Status Date: 01/20/2009

Global Id: T0603704128
Status: Open - Site Assessment
Status Date: 09/01/2015

Global Id: T0603704128
Status: Completed - Case Closed
Status Date: 07/08/2016

LUST REG 4:

Region: 4
Regional Board: 04
County: Los Angeles
Facility Id: I-14000
Status: Case Closed
Substance: Gasoline
Substance Quantity: Not reported
Local Case No: Not reported

Map ID
Direction
Distance
Elevation

MAP FINDINGS

Site

Database(s)

EDR ID Number
EPA ID Number

E C CONSTRUCTION CO (Continued)

U002286599

Case Type: Soil
Abatement Method Used at the Site: Excavate and Dispose
Global ID: T0603704128
W Global ID: Not reported
Staff: UNK
Local Agency: 19000
Cross Street: Not reported
Enforcement Type: Informal Enforcement Actions,including Notices of Violations and Staff Enforcement Letters
Date Leak Discovered: Not reported
Date Leak First Reported: 3/6/1990
Date Leak Record Entered: 4/29/1990
Date Confirmation Began: 3/19/1990
Date Leak Stopped: Not reported
Date Case Last Changed on Database: 6/30/1992
Date the Case was Closed: 5/21/1992
How Leak Discovered: Not reported
How Leak Stopped: Not reported
Cause of Leak: Not reported
Leak Source: Not reported
Operator: Not reported
Water System: Not reported
Well Name: Not reported
Approx. Dist To Production Well (ft): 2977.2115092821557416611525626
Source of Cleanup Funding: F
Preliminary Site Assessment Workplan Submitted: Not reported
Preliminary Site Assessment Began: Not reported
Pollution Characterization Began: Not reported
Remediation Plan Submitted: Not reported
Remedial Action Underway: 12/14/1989
Post Remedial Action Monitoring Began: Not reported
Enforcement Action Date: 1/1/1965
Historical Max MTBE Date: Not reported
Hist Max MTBE Conc in Groundwater: Not reported
Hist Max MTBE Conc in Soil: Not reported
Significant Interim Remedial Action Taken: Not reported
GW Qualifier: Not reported
Soil Qualifier: Not reported
Organization: Not reported
Owner Contact: Not reported
Responsible Party: E. C. CONSTRUCTION COMPANY
RP Address: 2213 CHICO AVE., N., SOUTH EL MONTE, 91733
Program: LUST
Lat/Long: 34.0560663 / -1
Local Agency Staff: Not reported
Beneficial Use: Not reported
Priority: Not reported
Cleanup Fund Id: Not reported
Suspended: Not reported
Assigned Name: Not reported
Summary: Not reported

AST:

Name: E C CONSTRUCTION CO
Address: 2213 CHICO AVE
City/Zip: SOUTH EL MONTE,91733
Certified Unified Program Agencies: Not reported
Owner: SANDRA L. WALTERS

Map ID
Direction
Distance
Elevation

MAP FINDINGS

Site

Database(s)

EDR ID Number
EPA ID Number

E C CONSTRUCTION CO (Continued)

U002286599

Total Gallons: Not reported
CERSID: 10266199
Facility ID: LACoFA0007384
Business Name: E C CONSTRUCTION CO
Phone: (626) 444-9596
Fax: (626)444-3077
Mailing Address: 2213 CHICO AVE
Mailing Address City: SOUTH EL MONTE
Mailing Address State: CA
Mailing Address Zip Code: 91733
Operator Name: JOHN K. WALTERS
Operator Phone: (626) 705-2129
Owner Phone: (626) 444-9596
Owner Mail Address: 2213 CHICO AVE
Owner State: CA
Owner Zip Code: 91733
Owner Country: United States
Property Owner Name: Sandra Walters
Property Owner Phone: 626-444-9596
Property Owner Mailing Address: 2213 CHICO AVE
Property Owner City: SOUTH EL MONTE
Property Owner Stat : CA
Property Owner Zip Code: 91733
Property Owner Country: United States
EPAID: CAD048462980

CERS HAZ WASTE:

Name: E C CONSTRUCTION CO
Address: 2213 CHICO AVE
City,State,Zip: SOUTH EL MONTE, CA 91733
Site ID: 391870
CERS ID: 10266199
CERS Description: Hazardous Waste Generator

SWEEPS UST:

Name: E C CONSTRUCTION CO
Address: 2213 N CHICO AVE
City: SOUTH EL MONTE
Status: Active
Comp Number: 14000
Number: 9
Board Of Equalization: 44-010320
Referral Date: 06-30-89
Action Date: Not reported
Created Date: 06-30-89
Owner Tank Id: Not reported
SWRCB Tank Id: 19-000-014000-000001
Tank Status: A
Capacity: Not reported
Active Date: 06-30-89
Tank Use: UNKNOWN
STG: W
Content: Not reported
Number Of Tanks: 5

Name: E C CONSTRUCTION CO

Map ID
Direction
Distance
Elevation

MAP FINDINGS

Site

Database(s)

EDR ID Number
EPA ID Number

E C CONSTRUCTION CO (Continued)

U002286599

Address: 2213 N CHICO AVE
City: SOUTH EL MONTE
Status: Active
Comp Number: 14000
Number: 9
Board Of Equalization: 44-010320
Referral Date: 06-30-89
Action Date: Not reported
Created Date: 06-30-89
Owner Tank Id: Not reported
SWRCB Tank Id: 19-000-014000-000002
Tank Status: A
Capacity: Not reported
Active Date: 06-30-89
Tank Use: UNKNOWN
STG: W
Content: Not reported
Number Of Tanks: Not reported

Name: E C CONSTRUCTION CO
Address: 2213 N CHICO AVE
City: SOUTH EL MONTE
Status: Active
Comp Number: 14000
Number: 9
Board Of Equalization: 44-010320
Referral Date: 06-30-89
Action Date: Not reported
Created Date: 06-30-89
Owner Tank Id: Not reported
SWRCB Tank Id: 19-000-014000-000003
Tank Status: A
Capacity: Not reported
Active Date: 06-30-89
Tank Use: UNKNOWN
STG: W
Content: Not reported
Number Of Tanks: Not reported

Name: E C CONSTRUCTION CO
Address: 2213 N CHICO AVE
City: SOUTH EL MONTE
Status: Active
Comp Number: 14000
Number: 9
Board Of Equalization: 44-010320
Referral Date: 06-30-89
Action Date: Not reported
Created Date: 06-30-89
Owner Tank Id: Not reported
SWRCB Tank Id: 19-000-014000-000004
Tank Status: A
Capacity: Not reported
Active Date: 06-30-89
Tank Use: UNKNOWN
STG: W
Content: Not reported

Map ID
Direction
Distance
Elevation

MAP FINDINGS

Site

Database(s)

EDR ID Number
EPA ID Number

E C CONSTRUCTION CO (Continued)

U002286599

Number Of Tanks: Not reported

Name: E C CONSTRUCTION CO
Address: 2213 N CHICO AVE
City: SOUTH EL MONTE
Status: Active
Comp Number: 14000
Number: 9
Board Of Equalization: 44-010320
Referral Date: 06-30-89
Action Date: Not reported
Created Date: 06-30-89
Owner Tank Id: Not reported
SWRCB Tank Id: 19-000-014000-000005
Tank Status: A
Capacity: Not reported
Active Date: 06-30-89
Tank Use: UNKNOWN
STG: W
Content: Not reported
Number Of Tanks: Not reported

HIST UST:

Name: EC CONSTRUCTION CO
Address: 2213 N CHICO AVENUE
City,State,Zip: SOUTH EL MONTE, CA 91733
File Number: 000262F9
URL: <http://geotracker.waterboards.ca.gov/ustpdfs/pdf/000262F9.pdf>
Region: Not reported
Facility ID: Not reported
Facility Type: Not reported
Other Type: Not reported
Contact Name: Not reported
Telephone: Not reported
Owner Name: Not reported
Owner Address: Not reported
Owner City,St,Zip: Not reported
Total Tanks: Not reported

Tank Num: Not reported
Container Num: Not reported
Year Installed: Not reported
Tank Capacity: Not reported
Tank Used for: Not reported
Type of Fuel: Not reported
Container Construction Thickness: Not reported
Leak Detection: Not reported

Click here for Geo Tracker PDF:

CERS TANKS:

Name: E C CONSTRUCTION CO
Address: 2213 CHICO AVE
City,State,Zip: SOUTH EL MONTE, CA 91733
Site ID: 391870
CERS ID: 10266199

Map ID
Direction
Distance
Elevation

MAP FINDINGS

Site

Database(s)

EDR ID Number
EPA ID Number

E C CONSTRUCTION CO (Continued)

U002286599

CERS Description: Aboveground Petroleum Storage

CORTESE:

Name: E C. CONSTRUCTION COMPANY
Address: 2213 CHICO AVE N
City,State,Zip: SOUTH EL MONTE, CA 91733
Region: CORTESE
Envirostor Id: Not reported
Global ID: T0603704128
Site/Facility Type: LUST CLEANUP SITE
Cleanup Status: COMPLETED - CASE CLOSED
Status Date: Not reported
Site Code: Not reported
Latitude: Not reported
Longitude: Not reported
Owner: Not reported
Enf Type: Not reported
Swat R: Not reported
Flag: active
Order No: Not reported
Waste Discharge System No: Not reported
Effective Date: Not reported
Region 2: Not reported
WID Id: Not reported
Solid Waste Id No: Not reported
Waste Management Uit Name: Not reported
File Name: Active Open

HIST CORTESE:

edr_fname: E C. CONSTRUCTION COMPANY
edr_fadd1: 2213 CHICO
City,State,Zip: SOUTH EL MONTE, CA 91733
Region: CORTESE
Facility County Code: 19
Reg By: LTNKA
Reg Id: I-14000

LOS ANGELES CO. HMS:

Name: E C CONSTRUCTION CO
Address: 2213 CHICO AVE
City,State,Zip: SOUTH EL MONTE, CA 91733
Region: LA
Permit Category: I
Facility Id: 013604-I14000
Facility Type: 01
Facility Status: Removed
Area: 3U
Permit Number: 000083241
Permit Status: Removed

Name: E C CONSTRUCTION CO
Address: 2213 CHICO AVE
City,State,Zip: SOUTH EL MONTE, CA 91733
Region: LA
Permit Category: T
Facility Id: 013604-014000

Map ID
Direction
Distance
Elevation

MAP FINDINGS

Site

Database(s)

EDR ID Number
EPA ID Number

E C CONSTRUCTION CO (Continued)

U002286599

Facility Type: 0
Facility Status: Removed
Area: 3U
Permit Number: 00005450T
Permit Status: Removed

CERS:

Name: E C CONSTRUCTION CO
Address: 2213 CHICO AVE
City,State,Zip: SOUTH EL MONTE, CA 91733
Site ID: 391870
CERS ID: 10266199
CERS Description: Chemical Storage Facilities

Violations:

Site ID: 391870
Site Name: E C CONSTRUCTION CO
Violation Date: 01-20-2021
Citation: HSC 6.67 25270.4.5 (a) - California Health and Safety Code, Chapter 6.67, Section(s) 25270.4.5 (a)
Violation Description: Failure to complete a review and evaluation of the SPCC Plan at least once every five years, document the completion of the review, and sign a statement as to whether the SPCC Plan will be amended.
Violation Notes: OBSERVATION: Failure to perform and/or document the five-year review of the SPCC plan. CORRECTIVE ACTION: Complete and document the 5 year review of SPCC Plan and submit verification of proper completion.
Violation Division: Los Angeles County Fire Department
Violation Program: APSA
Violation Source: CERS

Site ID: 391870
Site Name: E C CONSTRUCTION CO
Violation Date: 08-31-2015
Citation: 22 CCR 12 66262.34(f) - California Code of Regulations, Title 22, Chapter 12, Section(s) 66262.34(f)
Violation Description: Failure to properly label hazardous waste accumulation containers with the following requirements: "Hazardous Waste", name and address of the generator, physical and chemical characteristics of the Hazardous Waste, and starting accumulation date.
Violation Notes: Returned to compliance on 09/24/2015. OBSERVATION: Hazardous waste labels on the used oil drums were missing. All hazardous waste containers shall be marked with the following information: 1) the words G Hazardous WasteG ; 2) name and address of generator; 3) hazardous properties; 4) physical state; 5) composition (contents); 6) accumulation start date. CORRECTIVE ACTION: Immediately label these containers and ensure that all hazardous waste containers are marked with all the required information.
Violation Division: Los Angeles County Fire Department
Violation Program: HW
Violation Source: CERS

Site ID: 391870
Site Name: E C CONSTRUCTION CO
Violation Date: 08-31-2015
Citation: HSC 6.95 25508(a)(1) - California Health and Safety Code, Chapter 6.95, Section(s) 25508(a)(1)
Violation Description: Failure to complete and electronically submit hazardous material

Map ID
Direction
Distance
Elevation

MAP FINDINGS

Site

Database(s)

EDR ID Number
EPA ID Number

E C CONSTRUCTION CO (Continued)

U002286599

Violation Notes: inventory information for all reportable hazardous materials on site at or above reportable quantities. Returned to compliance on 09/30/2015. OBSERVATION: The facility has not submitted the Hazardous Materials Inventory Chemical Description page for the forklift propane cylinders (3 x 8-gal) and tack rig propane dewar (1x71-lb) to the CUPA. CORRECTIVE ACTION: Complete and submit the Hazardous Materials Inventory Chemical Description page for all materials listed above electronically in the California Environmental Reporting System (CERS).

Violation Division: Los Angeles County Fire Department
Violation Program: HMRRP
Violation Source: CERS

Site ID: 391870
Site Name: E C CONSTRUCTION CO
Violation Date: 08-31-2015
Citation: HSC 6.67 25270.4.5(a) - California Health and Safety Code, Chapter 6.67, Section(s) 25270.4.5(a)

Violation Description: Failure to maintain SPCC plan onsite (applies if facility is manned at least four (4) hours per day).

Violation Notes: Returned to compliance on 09/30/2015. OBSERVATION: Failure to maintain SPCC plan onsite (applies if facility is manned at least four (4) hours per day). SPCC plan is not maintained onsite. CORRECTIVE ACTION: Maintain SPCC plan onsite (If facility staffed 4 hrs/day)

Violation Division: Los Angeles County Fire Department
Violation Program: APSA
Violation Source: CERS

Site ID: 391870
Site Name: E C CONSTRUCTION CO
Violation Date: 08-02-2018
Citation: HSC 6.67 25270.4.5(a) - California Health and Safety Code, Chapter 6.67, Section(s) 25270.4.5(a)

Violation Description: Failure to comply with one or more of the following requirements: 1. Have record of inspections and integrity tests signed by the appropriate supervisor or inspector. 2. Keep written procedures and records of inspections and integrity tests for at least three years. 3. Keep comparison records.

Violation Notes: Returned to compliance on 10/05/2018. OBSERVATION: Failure to comply with one or more of the following requirements: 1. Have record of inspections and integrity tests signed by the appropriate supervisor or inspector. 2. Keep written procedures and records of inspections and integrity tests for at least three years. 3. Keep comparison records. CORRECTIVE ACTION: Keep written inspection procedures, records of inspections and integrity testing, signed by appropriate supervisor/inspector, for at least 3 years.

Violation Division: Los Angeles County Fire Department
Violation Program: APSA
Violation Source: CERS

Site ID: 391870
Site Name: E C CONSTRUCTION CO
Violation Date: 08-31-2015
Citation: HSC 6.5 Multiple Sections - California Health and Safety Code, Chapter 6.5, Section(s) Multiple Sections

Violation Description: Haz Waste Generator Program - Operations/Maintenance - General

Violation Notes: Returned to compliance on 09/30/2015. OBSERVATION: Empty welding gas

Map ID
Direction
Distance
Elevation

MAP FINDINGS

Site

Database(s)

EDR ID Number
EPA ID Number

E C CONSTRUCTION CO (Continued)

U002286599

cylinders were stored but not labeled properly. Several empty one-gallon cans of paint were also piled next to several 5-gallon buckets of unused curing compound. CORRECTIVE ACTION: Each empty container larger than 5 gallons that previously held a hazardous material must be marked with the date it was emptied and be shipped for recycling, reconditioning, or reclamation of its scrap value G or managed on site in such a manner G within one year of being emptied. 22CCR 11 66261.7 Dispose of empty paint cans properly and submit proof.

Violation Division: Los Angeles County Fire Department
Violation Program: HW
Violation Source: CERS

Site ID: 391870
Site Name: E C CONSTRUCTION CO
Violation Date: 01-20-2021
Citation: HSC 6.67 25270.4.5(a) - California Health and Safety Code, Chapter 6.67, Section(s) 25270.4.5(a)

Violation Description: Failure to comply with one or more of the following requirements: 1. Have record of inspections and tests, including integrity tests, signed by the appropriate supervisor or inspector. 2. Keep written procedures and records of inspections and tests, including integrity tests, for at least three years. 3. Keep comparison records.

Violation Notes: OBSERVATION: Failure to comply with one or more of the following requirements: 1. Have record of inspections and tests, including integrity tests, signed by the appropriate supervisor or inspector. 2. Keep written procedures and records of inspections and tests, including integrity tests, for at least three years. 3. Keep comparison records for bulk storage containers subject to 40 CFR 112.8(c)(6). CORRECTIVE ACTION: Keep written inspection procedures, records of inspections and testing, signed by appropriate supervisor/inspector, for at least 3 years.

Violation Division: Los Angeles County Fire Department
Violation Program: APSA
Violation Source: CERS

Site ID: 391870
Site Name: E C CONSTRUCTION CO
Violation Date: 08-31-2015
Citation: HSC 6.5 25250.19(c) - California Health and Safety Code, Chapter 6.5, Section(s) 25250.19(c)

Violation Description: Failure to retain paperwork documenting disposal of used oil for three years.

Violation Notes: Returned to compliance on 09/24/2015. OBSERVATION: The Owner/Operator failed to retain paperwork documenting disposal of used oil for 3 years. CORRECTIVE ACTION: The Owner/Operator shall maintain copies documenting disposal of used oil for a minimum of 3 years.

Violation Division: Los Angeles County Fire Department
Violation Program: HW
Violation Source: CERS

Site ID: 391870
Site Name: E C CONSTRUCTION CO
Violation Date: 08-02-2018
Citation: HSC 6.67 25270.4.5(a) - California Health and Safety Code, Chapter 6.67, Section(s) 25270.4.5(a)

Violation Description: Failure to provide appropriate secondary containment and/or

Map ID
Direction
Distance
Elevation

MAP FINDINGS

Site

Database(s)

EDR ID Number
EPA ID Number

E C CONSTRUCTION CO (Continued)

U002286599

diversionary structures or equipment for the following: bulk storage containers, mobile or portable containers, oil-filled equipment, piping and related appurtenances, mobile refuelers or non-transportation-related tank cars, and transfer areas, equipment and activities and ensure that the entire containment system, including walls and floor, are capable of containing oil and constructed so that any discharge will not escape the containment system before cleanup occurs.

Violation Notes: Returned to compliance on 10/05/2018. OBSERVATION: Failure to provide the appropriate containment/diversionary structures/equipment for the following: bulk storage containers, mobile or portable containers, oil-filled equipment, piping and related appurtenances, mobile refuelers or non-transportation-related tank cars, and transfer areas. CORRECTIVE ACTION: Provide appropriate containment measures and/or diversionary structures/equipment capable of containing oil and constructed so that any discharge will not escape the containment system before cleanup occurs.

Violation Division: Los Angeles County Fire Department
Violation Program: APSA
Violation Source: CERS

Site ID: 391870
Site Name: E C CONSTRUCTION CO
Violation Date: 08-31-2015
Citation: HSC 6.95 25508(a)(1) - California Health and Safety Code, Chapter 6.95, Section(s) 25508(a)(1)

Violation Description: Failure to complete and electronically submit a site map with all required content.

Violation Notes: Returned to compliance on 12/28/2016. OBSERVATION: The annotated site map submitted to the CUPA does not include the smaller propane cylinder storage area. CORRECTIVE ACTION: Revise the annotated Site Map to include all required content and submit electronically in the California Environmental Reporting System (CERS).

Violation Division: Los Angeles County Fire Department
Violation Program: HMRRP
Violation Source: CERS

Evaluation:
Eval General Type: Compliance Evaluation Inspection
Eval Date: 01-20-2021
Violations Found: No
Eval Type: Routine done by local agency
Eval Notes: Not reported
Eval Division: Los Angeles County Fire Department
Eval Program: HMRRP
Eval Source: CERS

Eval General Type: Compliance Evaluation Inspection
Eval Date: 01-20-2021
Violations Found: Yes
Eval Type: Routine done by local agency
Eval Notes: Not reported
Eval Division: Los Angeles County Fire Department
Eval Program: APSA
Eval Source: CERS

Eval General Type: Compliance Evaluation Inspection

Map ID
Direction
Distance
Elevation

MAP FINDINGS

Site

Database(s)

EDR ID Number
EPA ID Number

E C CONSTRUCTION CO (Continued)

U002286599

Eval Date: 08-02-2018
Violations Found: No
Eval Type: Routine done by local agency
Eval Notes: Gus Freeman, Facility Manager
Eval Division: Los Angeles County Fire Department
Eval Program: HMRRP
Eval Source: CERS

Eval General Type: Compliance Evaluation Inspection
Eval Date: 08-02-2018
Violations Found: No
Eval Type: Routine done by local agency
Eval Notes: Gus Freeman, Facility Manager
Eval Division: Los Angeles County Fire Department
Eval Program: HW
Eval Source: CERS

Eval General Type: Compliance Evaluation Inspection
Eval Date: 08-02-2018
Violations Found: Yes
Eval Type: Routine done by local agency
Eval Notes: Gus Freeman, Facility Manager
Eval Division: Los Angeles County Fire Department
Eval Program: APSA
Eval Source: CERS

Eval General Type: Compliance Evaluation Inspection
Eval Date: 08-31-2015
Violations Found: Yes
Eval Type: Routine done by local agency
Eval Notes: John K Walters, President Inspection of equipment yard, AST, and HM/HW storage areas.
Eval Division: Los Angeles County Fire Department
Eval Program: HMRRP
Eval Source: CERS

Eval General Type: Compliance Evaluation Inspection
Eval Date: 08-31-2015
Violations Found: Yes
Eval Type: Routine done by local agency
Eval Notes: John K Walters, President Inspection of equipment yard, AST, and HM/HW storage areas.
Eval Division: Los Angeles County Fire Department
Eval Program: HW
Eval Source: CERS

Eval General Type: Compliance Evaluation Inspection
Eval Date: 08-31-2015
Violations Found: Yes
Eval Type: Routine done by local agency
Eval Notes: John K Walters, President Inspection of fueling / AST area.
Eval Division: Los Angeles County Fire Department
Eval Program: APSA
Eval Source: CERS

Eval General Type: Other/Unknown
Eval Date: 09-10-2018

Map ID
Direction
Distance
Elevation

MAP FINDINGS

Site

Database(s)

EDR ID Number
EPA ID Number

E C CONSTRUCTION CO (Continued)

U002286599

Violations Found: No
Eval Type: Other, not routine, done by local agency
Eval Notes: Spoke with Gus Freeman; tank inspection records being kept; integrity testing to be scheduled; SPCC Plan revision and mobile refueler berms being completed; followup required.
Eval Division: Los Angeles County Fire Department
Eval Program: APSA
Eval Source: CERS

Eval General Type: Other/Unknown
Eval Date: 09-24-2015
Violations Found: No
Eval Type: Other, not routine, done by local agency
Eval Notes: Not reported
Eval Division: Los Angeles County Fire Department
Eval Program: HW
Eval Source: CERS

Eval General Type: Other/Unknown
Eval Date: 10-01-2015
Violations Found: No
Eval Type: Other, not routine, done by local agency
Eval Notes: Not reported
Eval Division: Los Angeles County Fire Department
Eval Program: HMRRP
Eval Source: CERS

Eval General Type: Other/Unknown
Eval Date: 10-05-2015
Violations Found: No
Eval Type: Other, not routine, done by local agency
Eval Notes: Submitted SPCC with incomplete sections such as AST information and inspection records. NOV partially abated.
Eval Division: Los Angeles County Fire Department
Eval Program: APSA
Eval Source: CERS

Eval General Type: Other/Unknown
Eval Date: 12-28-2016
Violations Found: No
Eval Type: Other, not routine, done by local agency
Eval Notes: CERS reviewed, HMPB accepted as of 1/7/2016. NOV abated.
Eval Division: Los Angeles County Fire Department
Eval Program: HMRRP
Eval Source: CERS

Affiliation:
Affiliation Type Desc: Identification Signer
Entity Name: JOHN K WALTERS
Entity Title: PRESIDENT
Affiliation Address: Not reported
Affiliation City: Not reported
Affiliation State: Not reported
Affiliation Country: Not reported
Affiliation Zip: Not reported
Affiliation Phone: Not reported

Map ID
Direction
Distance
Elevation

MAP FINDINGS

Site

Database(s)

EDR ID Number
EPA ID Number

E C CONSTRUCTION CO (Continued)

U002286599

Affiliation Type Desc: Property Owner
Entity Name: Sandra Walters
Entity Title: Not reported
Affiliation Address: 2213 CHICO AVE
Affiliation City: SOUTH EL MONTE
Affiliation State: CA
Affiliation Country: United States
Affiliation Zip: 91733
Affiliation Phone: (626) 444-9596

Affiliation Type Desc: Document Preparer
Entity Name: CATHERINE HERNANDEZ
Entity Title: Not reported
Affiliation Address: Not reported
Affiliation City: Not reported
Affiliation State: Not reported
Affiliation Country: Not reported
Affiliation Zip: Not reported
Affiliation Phone: Not reported

Affiliation Type Desc: Facility Mailing Address
Entity Name: Mailing Address
Entity Title: Not reported
Affiliation Address: 2213 CHICO AVE
Affiliation City: SOUTH EL MONTE
Affiliation State: CA
Affiliation Country: Not reported
Affiliation Zip: 91733
Affiliation Phone: Not reported

Affiliation Type Desc: CUPA District
Entity Name: Los Angeles County Fire
Entity Title: Not reported
Affiliation Address: 5825 Rickenbacker Road
Affiliation City: Commerce
Affiliation State: CA
Affiliation Country: Not reported
Affiliation Zip: 90040-3027
Affiliation Phone: (323) 890-4000

Affiliation Type Desc: Environmental Contact
Entity Name: JOHN K WALTERS
Entity Title: Not reported
Affiliation Address: 2213 CHICO AVE
Affiliation City: SOUTH EL MONTE
Affiliation State: CA
Affiliation Country: Not reported
Affiliation Zip: 91733
Affiliation Phone: Not reported

Affiliation Type Desc: Legal Owner
Entity Name: SANDRA L. WALTERS
Entity Title: Not reported
Affiliation Address: 2213 CHICO AVE
Affiliation City: SOUTH EL MONTE
Affiliation State: CA
Affiliation Country: United States

Map ID
Direction
Distance
Elevation

MAP FINDINGS

Site

Database(s)

EDR ID Number
EPA ID Number

E C CONSTRUCTION CO (Continued)

U002286599

Affiliation Zip: 91733
Affiliation Phone: (626) 444-9596

Affiliation Type Desc: Operator
Entity Name: JOHN K. WALTERS
Entity Title: Not reported
Affiliation Address: Not reported
Affiliation City: Not reported
Affiliation State: Not reported
Affiliation Country: Not reported
Affiliation Zip: Not reported
Affiliation Phone: (626) 705-2129

Affiliation Type Desc: Parent Corporation
Entity Name: E C CONSTRUCTION CO
Entity Title: Not reported
Affiliation Address: Not reported
Affiliation City: Not reported
Affiliation State: Not reported
Affiliation Country: Not reported
Affiliation Zip: Not reported
Affiliation Phone: Not reported

Name: E C CONSTRUCTION CO
Address: 2213 CHICO AVE N
City,State,Zip: SOUTH EL MONTE, CA 91733
Site ID: 26954
CERS ID: T0603704128
CERS Description: Leaking Underground Storage Tank Cleanup Site

Affiliation:
Affiliation Type Desc: Regional Board Caseworker
Entity Name: ADAM TAING - LOS ANGELES RWQCB (REGION 4)
Entity Title: Not reported
Affiliation Address: 320 West 4th Street
Affiliation City: LOS ANGELES
Affiliation State: CA
Affiliation Country: Not reported
Affiliation Zip: Not reported
Affiliation Phone: 2135766752

HWTS:
Name: E C CONSTRUCTION CO
Address: 2213 CHICO AVE
Address 2: Not reported
City,State,Zip: SOUTH EL MONTE, CA 917330000
EPA ID: CAD048462980
Inactive Date: Not reported
Create Date: 06/02/1983
Last Act Date: 07/15/2020
Mailing Name: Not reported
Mailing Address: 2213 CHICO AVE
Mailing Address 2: Not reported
Mailing City,State,Zip: SOUTH EL MONTE, CA 917330000
Owner Name: E C CONSTRUCTION CO.

Map ID
Direction
Distance
Elevation

MAP FINDINGS

Site

Database(s)

EDR ID Number
EPA ID Number

E C CONSTRUCTION CO (Continued)

U002286599

Owner Address: 2213 CHICO AVE
Owner Address 2: Not reported
Owner City,State,Zip: SOUTH EL MONTE, CA 917330000
Contact Name: JOHN WALTERS
Contact Address: 2213 CHICO AVE
Contact Address 2: Not reported
City,State,Zip: SOUTH EL MONTE, CA 91733

NAICS:
EPA ID: CAD048462980
Create Date: 2005-03-14 14:21:07.800
NAICS Code: 81149
NAICS Description: Other Personal and Household Goods Repair and Maintenance
Issued EPA ID Date: 1983-06-02 00:00:00
Inactive Date: Not reported
Facility Name: E C CONSTRUCTION CO
Facility Address: 2213 CHICO AVE
Facility Address 2: Not reported
Facility City: SOUTH EL MONTE
Facility County: Not reported
Facility State: CA
Facility Zip: 917330000

Name: E C CONSTRUCTION CO
Address: 2213 N CHICO AVE
Address 2: Not reported
City,State,Zip: SOUTH EL MONTE, CA 917330000
EPA ID: CAX000044040
Inactive Date: 04/30/1986
Create Date: 05/19/1983
Last Act Date: 07/10/2001
Mailing Name: Not reported
Mailing Address: 2213 N CHICO AVE
Mailing Address 2: Not reported
Mailing City,State,Zip: SOUTH EL MONTE, CA 917330000
Owner Name: --
Owner Address: --
Owner Address 2: Not reported
Owner City,State,Zip: --, 99 --
Contact Name: INACTIVE PER SURVEY NOV 1994
Contact Address: KEN WALTERS
Contact Address 2: Not reported
City,State,Zip: --, 99 --

AD203
SSE
1/8-1/4
0.214 mi.
1131 ft.

E.C. CONSTRUCTION
2213 CHICO AVE
SOUTH EL MONTE, CA 91733
Site 3 of 13 in cluster AD

HIST UST **U001569449**
WIP **N/A**

Relative:
Lower
Actual:
240 ft.

HIST UST:
Name: E.C. CONSTRUCTION CO.
Address: 2213 CHICO AVE
City,State,Zip: SOUTH EL MONTE, CA 91733
File Number: Not reported
URL: Not reported
Region: STATE

Map ID
Direction
Distance
Elevation

MAP FINDINGS

Site

Database(s)

EDR ID Number
EPA ID Number

E.C. CONSTRUCTION (Continued)

U001569449

Facility ID: 00000041467
Facility Type: Other
Other Type: CONTRACTOR'S YARD
Contact Name: Not reported
Telephone: 8184449596
Owner Name: E.C. CONSTRUCTION COMPANY
Owner Address: 2213 N. CHICO AVENUE
Owner City,St,Zip: SOUTH EL MONTE, CA 91733
Total Tanks: 0006

Tank Num: 001
Container Num: 1
Year Installed: Not reported
Tank Capacity: 00001900
Tank Used for: PRODUCT
Type of Fuel: UNLEADED
Container Construction Thickness: Not reported
Leak Detection: None

Tank Num: 002
Container Num: 2
Year Installed: Not reported
Tank Capacity: 00000500
Tank Used for: WASTE
Type of Fuel: WASTE OIL
Container Construction Thickness: Not reported
Leak Detection: None

Tank Num: 003
Container Num: 3
Year Installed: Not reported
Tank Capacity: 00000900
Tank Used for: PRODUCT
Type of Fuel: DIESEL
Container Construction Thickness: Not reported
Leak Detection: None

Tank Num: 004
Container Num: 4
Year Installed: Not reported
Tank Capacity: 00008000
Tank Used for: PRODUCT
Type of Fuel: PREMIUM
Container Construction Thickness: Not reported
Leak Detection: None

Tank Num: 005
Container Num: 5
Year Installed: Not reported
Tank Capacity: 00008000
Tank Used for: PRODUCT
Type of Fuel: PREMIUM
Container Construction Thickness: Not reported
Leak Detection: None

Tank Num: 006
Container Num: 6

Map ID
Direction
Distance
Elevation

MAP FINDINGS

Site

Database(s)

EDR ID Number
EPA ID Number

E.C. CONSTRUCTION (Continued)

U001569449

Year Installed: 1979
Tank Capacity: 00008000
Tank Used for: PRODUCT
Type of Fuel: DIESEL
Container Construction Thickness: Not reported
Leak Detection: None

WIP:

Name: E.C. CONSTRUCTION
Address: 2213 Chico Ave
City,State,Zip: SOUTH EL MONTE, CA 91733
Region: 4
File Number: 107.0458
File Status: Historical
Staff: DKOO
Facility Suite: Not reported

AD204
SSE
1/8-1/4
0.214 mi.
1131 ft.

2213 CHICO AVE
SOUTH EL MONTE, CA
Site 4 of 13 in cluster AD

AST A100344759
N/A

Relative:
Lower

AST:

Actual:
240 ft.

Name: Not reported
Address: 2213 CHICO AVE
City/Zip: SOUTH EL MONTE,
Certified Unified Program Agencies: Los Angeles County
Owner: E C CONSTRUCTION CO
Total Gallons: 3701
CERSID: Not reported
Facility ID: Not reported
Business Name: Not reported
Phone: Not reported
Fax: Not reported
Mailing Address: Not reported
Mailing Address City: Not reported
Mailing Address State: Not reported
Mailing Address Zip Code: Not reported
Operator Name: Not reported
Operator Phone: Not reported
Owner Phone: Not reported
Owner Mail Address: Not reported
Owner State: Not reported
Owner Zip Code: Not reported
Owner Country: Not reported
Property Owner Name: Not reported
Property Owner Phone: Not reported
Property Owner Mailing Address: Not reported
Property Owner City: Not reported
Property Owner Stat : Not reported
Property Owner Zip Code: Not reported
Property Owner Country: Not reported
EPAID: Not reported

Map ID
 Direction
 Distance
 Elevation

MAP FINDINGS

Site

Database(s)

EDR ID Number
 EPA ID Number

<p>AA205 WNW 1/8-1/4 0.214 mi. 1132 ft.</p>	<p>MAC AUTO BODY SHOP INC. 2631 LEE AVE SOUTH EL MONTE, CA 91733</p> <p>Site 4 of 14 in cluster AA</p>	<p>RCRA NonGen / NLR</p>	<p>1025867515 CAL000317763</p>
<p>Relative: Lower Actual: 239 ft.</p>	<p>RCRA NonGen / NLR:</p> <p>Date Form Received by Agency: 2007-03-22 00:00:00.0</p> <p>Handler Name: MAC AUTO BODY SHOP INC.</p> <p>Handler Address: 2631 LEE AVE</p> <p>Handler City,State,Zip: SOUTH EL MONTE, CA 91733-1411</p> <p>EPA ID: CAL000317763</p> <p>Contact Name: DAVID MAK</p> <p>Contact Address: 2631 LEE AVE</p> <p>Contact City,State,Zip: SOUTH EL MONTE, CA 91733</p> <p>Contact Telephone: 626-279-2709</p> <p>Contact Fax: 626-279-2710</p> <p>Contact Email: DVHOA712@YAHOO.COM</p> <p>Contact Title: Not reported</p> <p>EPA Region: 09</p> <p>Land Type: Not reported</p> <p>Federal Waste Generator Description: Not a generator, verified</p> <p>Non-Notifier: Not reported</p> <p>Biennial Report Cycle: Not reported</p> <p>Accessibility: Not reported</p> <p>Active Site Indicator: Handler Activities</p> <p>State District Owner: Not reported</p> <p>State District: Not reported</p> <p>Mailing Address: 2631 LEE AVE</p> <p>Mailing City,State,Zip: SOUTH EL MONTE, CA 91733-1411</p> <p>Owner Name: MAC AUTO BODY INC</p> <p>Owner Type: Other</p> <p>Operator Name: DAVID MAK</p> <p>Operator Type: Other</p> <p>Short-Term Generator Activity: No</p> <p>Importer Activity: No</p> <p>Mixed Waste Generator: No</p> <p>Transporter Activity: No</p> <p>Transfer Facility Activity: No</p> <p>Recycler Activity with Storage: Yes</p> <p>Small Quantity On-Site Burner Exemption: No</p> <p>Smelting Melting and Refining Furnace Exemption: No</p> <p>Underground Injection Control: No</p> <p>Off-Site Waste Receipt: No</p> <p>Universal Waste Indicator: Yes</p> <p>Universal Waste Destination Facility: Yes</p> <p>Federal Universal Waste: No</p> <p>Active Site Fed-Reg Treatment Storage and Disposal Facility: Not reported</p> <p>Active Site Converter Treatment storage and Disposal Facility: Not reported</p> <p>Active Site State-Reg Treatment Storage and Disposal Facility: Not reported</p> <p>Active Site State-Reg Handler: ---</p> <p>Federal Facility Indicator: Not reported</p> <p>Hazardous Secondary Material Indicator: N</p> <p>Sub-Part K Indicator: Not reported</p> <p>Commercial TSD Indicator: No</p> <p>Treatment Storage and Disposal Type: Not reported</p> <p>2018 GPRA Permit Baseline: Not on the Baseline</p> <p>2018 GPRA Renewals Baseline: Not on the Baseline</p> <p>Permit Renewals Workload Universe: Not reported</p>		

Map ID
Direction
Distance
Elevation

MAP FINDINGS

Site

Database(s)

EDR ID Number
EPA ID Number

MAC AUTO BODY SHOP INC. (Continued)

1025867515

Permit Workload Universe:	Not reported
Permit Progress Universe:	Not reported
Post-Closure Workload Universe:	Not reported
Closure Workload Universe:	Not reported
202 GPRA Corrective Action Baseline:	No
Corrective Action Workload Universe:	No
Subject to Corrective Action Universe:	No
Non-TSDFs Where RCRA CA has Been Imposed Universe:	No
TSDFs Potentially Subject to CA Under 3004 (u)/(v) Universe:	No
TSDFs Only Subject to CA under Discretionary Auth Universe:	No
Corrective Action Priority Ranking:	No NCAPS ranking
Environmental Control Indicator:	No
Institutional Control Indicator:	No
Human Exposure Controls Indicator:	N/A
Groundwater Controls Indicator:	N/A
Operating TSDF Universe:	Not reported
Full Enforcement Universe:	Not reported
Significant Non-Complier Universe:	No
Unaddressed Significant Non-Complier Universe:	No
Addressed Significant Non-Complier Universe:	No
Significant Non-Complier With a Compliance Schedule Universe:	No
Financial Assurance Required:	Not reported
Handler Date of Last Change:	2019-06-27 15:49:11.0
Recognized Trader-Importer:	No
Recognized Trader-Exporter:	No
Importer of Spent Lead Acid Batteries:	No
Exporter of Spent Lead Acid Batteries:	No
Recycler Activity Without Storage:	No
Manifest Broker:	No
Sub-Part P Indicator:	No

Handler - Owner Operator:

Owner/Operator Indicator:	Operator
Owner/Operator Name:	DAVID MAK
Legal Status:	Other
Date Became Current:	Not reported
Date Ended Current:	Not reported
Owner/Operator Address:	2631 LEE AVE
Owner/Operator City,State,Zip:	SOUTH EL MONTE, CA 91733
Owner/Operator Telephone:	626-279-2709
Owner/Operator Telephone Ext:	Not reported
Owner/Operator Fax:	Not reported
Owner/Operator Email:	Not reported
Owner/Operator Indicator:	Owner
Owner/Operator Name:	MAC AUTO BODY INC
Legal Status:	Other
Date Became Current:	Not reported
Date Ended Current:	Not reported
Owner/Operator Address:	2631 LEE AVE
Owner/Operator City,State,Zip:	SOUTH EL MONTE, CA 91733-0000
Owner/Operator Telephone:	626-279-2709
Owner/Operator Telephone Ext:	Not reported
Owner/Operator Fax:	Not reported
Owner/Operator Email:	Not reported

Map ID
Direction
Distance
Elevation

MAP FINDINGS

Site

Database(s)

EDR ID Number
EPA ID Number

MAC AUTO BODY SHOP INC. (Continued)

1025867515

Historic Generators:

Receive Date: 2007-03-22 00:00:00.0
Handler Name: MAC AUTO BODY SHOP INC.
Federal Waste Generator Description: Not a generator, verified
State District Owner: Not reported
Large Quantity Handler of Universal Waste: No
Recognized Trader Importer: Not reported
Recognized Trader Exporter: Not reported
Spent Lead Acid Battery Importer: Not reported
Spent Lead Acid Battery Exporter: Not reported
Current Record: Yes
Non Storage Recycler Activity: Not reported
Electronic Manifest Broker: Not reported

List of NAICS Codes and Descriptions:

NAICS Code: 811111
NAICS Description: GENERAL AUTOMOTIVE REPAIR

NAICS Code: 811121
NAICS Description: AUTOMOTIVE BODY, PAINT, AND INTERIOR REPAIR AND MAINTENANCE

Facility Has Received Notices of Violations:

Violations: No Violations Found

Evaluation Action Summary:

Evaluations: No Evaluations Found

AA206
WNW
1/8-1/4
0.214 mi.
1132 ft.

MAC AUTO BODY SHOP INC.
2631 LEE AVE
SOUTH EL MONTE, CA 91733
Site 5 of 14 in cluster AA

CERS HAZ WASTE S113146839
HAZNET N/A
CERS
HWTS

Relative:
Lower
Actual:
239 ft.

CERS HAZ WASTE:
Name: MAC AUTO BODY SHOP INC
Address: 2631 LEE AVE
City,State,Zip: SOUTH EL MONTE, CA 91733
Site ID: 132118
CERS ID: 10298029
CERS Description: Hazardous Waste Generator

HAZNET:

Name: MAC AUTO BODY SHOP INC.
Address: 2631 LEE AVE
Address 2: Not reported
City,State,Zip: SOUTH EL MONTE, CA 917331411
Contact: DAVID MAK
Telephone: 6262792709
Mailing Name: Not reported
Mailing Address: 2631 LEE AVE

Year: 2019
Gepaid: CAL000317763
TSD EPA ID: CAD008252405

Map ID
Direction
Distance
Elevation

MAP FINDINGS

Site

Database(s)

EDR ID Number
EPA ID Number

MAC AUTO BODY SHOP INC. (Continued)

S113146839

CA Waste Code:	214 - Unspecified solvent mixture
Disposal Method:	H061 - Fuel Blending Prior To Energy Recovery At Another Site
Tons:	0.77400
Year:	2019
Gepaid:	CAL000317763
TSD EPA ID:	CAD008252405
CA Waste Code:	223 - Unspecified oil-containing waste
Disposal Method:	H141 - Storage, Bulking, And/Or Transfer Off Site--No Treatment/Reovery (H010-H129) Or (H131-H135)
Tons:	0.12510
Year:	2018
Gepaid:	CAL000317763
TSD EPA ID:	CAD008252405
CA Waste Code:	214 - Unspecified solvent mixture
Disposal Method:	H061 - Fuel Blending Prior To Energy Recovery At Another Site
Tons:	0.52560
Year:	2017
Gepaid:	CAL000317763
TSD EPA ID:	CAD008252405
CA Waste Code:	214 - Unspecified solvent mixture
Disposal Method:	H061 - Fuel Blending Prior To Energy Recovery At Another Site
Tons:	0.18
Year:	2017
Gepaid:	CAL000317763
TSD EPA ID:	CAD008252405
CA Waste Code:	133 - Aqueous solution with total organic residues 10 percent or more
Disposal Method:	H061 - Fuel Blending Prior To Energy Recovery At Another Site
Tons:	0.1251
Year:	2017
Gepaid:	CAL000317763
TSD EPA ID:	CAD008252405
CA Waste Code:	221 - Waste oil and mixed oil
Disposal Method:	H061 - Fuel Blending Prior To Energy Recovery At Another Site
Tons:	0.114
Year:	2016
Gepaid:	CAL000317763
TSD EPA ID:	CAD008252405
CA Waste Code:	214 - Unspecified solvent mixture
Disposal Method:	H061 - Fuel Blending Prior To Energy Recovery At Another Site
Tons:	0.3204
Year:	2016
Gepaid:	CAL000317763
TSD EPA ID:	CAD008252405
CA Waste Code:	133 - Aqueous solution with total organic residues 10 percent or more
Disposal Method:	H061 - Fuel Blending Prior To Energy Recovery At Another Site
Tons:	0.1251
Year:	2016
Gepaid:	CAL000317763
TSD EPA ID:	CAD008252405

Map ID
Direction
Distance
Elevation

MAP FINDINGS

Site

Database(s)

EDR ID Number
EPA ID Number

MAC AUTO BODY SHOP INC. (Continued)

S113146839

CA Waste Code: 352 - Other organic solids
Disposal Method: H141 - Storage, Bulking, And/Or Transfer Off Site--No Treatment/Reovery (H010-H129) Or (H131-H135)
Tons: 0.03
Year: 2016
Gepaid: CAL000317763
TSD EPA ID: CAD008252405
CA Waste Code: 221 - Waste oil and mixed oil
Disposal Method: H061 - Fuel Blending Prior To Energy Recovery At Another Site
Tons: 0.114

[Click this hyperlink](#) while viewing on your computer to access 11 additional CA HAZNET: record(s) in the EDR Site Report.

Additional Info:

Year: 2011
Gen EPA ID: CAL000317763
Shipment Date: 20111006
Creation Date: 3/22/2012 20:30:33
Receipt Date: 20111006
Manifest ID: 008713165JJK
Trans EPA ID: CAR000194837
Trans Name: PACIFIC COAST LACQUER
Trans 2 EPA ID: Not reported
Trans 2 Name: Not reported
TSD EPA ID: CAD008252405
Trans Name: PACIFIC RESOURCE RECOVERY
TSD Alt EPA ID: Not reported
TSD Alt Name: Not reported
Waste Code Description: 352 - Other organic solids
RCRA Code: F005
Meth Code: H141 - Storage, Bulking, And/Or Transfer Off Site--No Treatment/Reovery (H010-H129) Or (H131-H135)
Quantity Tons: 0.03
Waste Quantity: 60
Quantity Unit: P
Additional Code 1: F003
Additional Code 2: D001
Additional Code 3: Not reported
Additional Code 4: Not reported
Additional Code 5: Not reported
Shipment Date: 20111006
Creation Date: 3/22/2012 20:30:33
Receipt Date: 20111006
Manifest ID: 008713165JJK
Trans EPA ID: CAR000194837
Trans Name: PACIFIC COAST LACQUER
Trans 2 EPA ID: Not reported
Trans 2 Name: Not reported
TSD EPA ID: CAD008252405
Trans Name: PACIFIC RESOURCE RECOVERY
TSD Alt EPA ID: Not reported
TSD Alt Name: Not reported

Map ID
Direction
Distance
Elevation

MAP FINDINGS

Site

Database(s)

EDR ID Number
EPA ID Number

MAC AUTO BODY SHOP INC. (Continued)

S113146839

Waste Code Description: 133 - Aqueous solution with 10% or more total organic residues
RCRA Code: Not reported
Meth Code: H061 - Fuel Blending Prior To Energy Recovery At Another Site
Quantity Tons: 0.1251
Waste Quantity: 30
Quantity Unit: G
Additional Code 1: Not reported
Additional Code 2: Not reported
Additional Code 3: Not reported
Additional Code 4: Not reported
Additional Code 5: Not reported

Shipment Date: 20111006
Creation Date: 3/22/2012 20:30:33
Receipt Date: 20111006
Manifest ID: 008713165JJK
Trans EPA ID: CAR000194837
Trans Name: PACIFIC COAST LACQUER
Trans 2 EPA ID: Not reported
Trans 2 Name: Not reported
TSDf EPA ID: CAD008252405
Trans Name: PACIFIC RESOURCE RECOVERY
TSDf Alt EPA ID: Not reported
TSDf Alt Name: Not reported
Waste Code Description: 221 - Waste oil and mixed oil
RCRA Code: Not reported
Meth Code: H061 - Fuel Blending Prior To Energy Recovery At Another Site
Quantity Tons: 0.114
Waste Quantity: 30
Quantity Unit: G
Additional Code 1: Not reported
Additional Code 2: Not reported
Additional Code 3: Not reported
Additional Code 4: Not reported
Additional Code 5: Not reported

Shipment Date: 20110819
Creation Date: 2/11/2012 20:30:14
Receipt Date: 20110819
Manifest ID: 008711722JJK
Trans EPA ID: CAR000194837
Trans Name: PACIFIC COAST LACQUER
Trans 2 EPA ID: Not reported
Trans 2 Name: Not reported
TSDf EPA ID: CAD008252405
Trans Name: PACIFIC RESOURCE RECOVERY
TSDf Alt EPA ID: Not reported
TSDf Alt Name: Not reported
Waste Code Description: 133 - Aqueous solution with 10% or more total organic residues
RCRA Code: Not reported
Meth Code: H061 - Fuel Blending Prior To Energy Recovery At Another Site
Quantity Tons: 0.1251
Waste Quantity: 30
Quantity Unit: G
Additional Code 1: Not reported
Additional Code 2: Not reported
Additional Code 3: Not reported

Map ID
Direction
Distance
Elevation

MAP FINDINGS

Site

Database(s)

EDR ID Number
EPA ID Number

MAC AUTO BODY SHOP INC. (Continued)

S113146839

Additional Code 4: Not reported
Additional Code 5: Not reported

Additional Info:

Year: 2009
Gen EPA ID: CAL000317763

Shipment Date: 20090127
Creation Date: 6/17/2009 18:30:27
Receipt Date: 20090127
Manifest ID: 004996985JJK
Trans EPA ID: CAR000194837
Trans Name: PACIFIC COAST LACQUER
Trans 2 EPA ID: Not reported
Trans 2 Name: Not reported
TSDf EPA ID: CAD008252405
Trans Name: PACIFIC RESOURCE RECOVERY
TSDf Alt EPA ID: Not reported
TSDf Alt Name: Not reported
Waste Code Description: 133 - Aqueous solution with 10% or more total organic residues
RCRA Code: Not reported
Meth Code: H061 - Fuel Blending Prior To Energy Recovery At Another Site
Quantity Tons: 0.1251
Waste Quantity: 30
Quantity Unit: G
Additional Code 1: Not reported
Additional Code 2: Not reported
Additional Code 3: Not reported
Additional Code 4: Not reported
Additional Code 5: Not reported

Additional Info:

Year: 2010
Gen EPA ID: CAL000317763

Shipment Date: 20100811
Creation Date: 1/27/2011 18:30:23
Receipt Date: 20100825
Manifest ID: 006580826JJK
Trans EPA ID: CAR000206086
Trans Name: NORTH STATE ENVIRONMENTAL
Trans 2 EPA ID: CAD981429673
Trans 2 Name: PHOTO WASTE RECYCLING
TSDf EPA ID: CAD044429815
Trans Name: CLEAN HARBORS (EWI)
TSDf Alt EPA ID: Not reported
TSDf Alt Name: Not reported
Waste Code Description: 331 - Off-specification, aged, or surplus organics
RCRA Code: P081
Meth Code: H141 - Storage, Bulking, And/Or Transfer Off Site--No Treatment/Reovery (H010-H129) Or (H131-H135)
Quantity Tons: 0.02
Waste Quantity: 40
Quantity Unit: P
Additional Code 1: U188
Additional Code 2: U122

Map ID
Direction
Distance
Elevation

MAP FINDINGS

Site

Database(s)

EDR ID Number
EPA ID Number

MAC AUTO BODY SHOP INC. (Continued)

S113146839

Additional Code 3:	D026
Additional Code 4:	Not reported
Additional Code 5:	Not reported
Shipment Date:	20100811
Creation Date:	1/27/2011 18:30:23
Receipt Date:	20100825
Manifest ID:	006580826JJK
Trans EPA ID:	CAR000206086
Trans Name:	NORTH STATE ENVIRONMENTAL
Trans 2 EPA ID:	CAD981429673
Trans 2 Name:	PHOTO WASTE RECYCLING
TSDf EPA ID:	CAD044429815
Trans Name:	CLEAN HARBORS (EWI)
TSDf Alt EPA ID:	Not reported
TSDf Alt Name:	Not reported
Waste Code Description:	331 - Off-specification, aged, or surplus organics
RCRA Code:	U239
Meth Code:	H141 - Storage, Bulking, And/Or Transfer Off Site--No Treatment/Reovery (H010-H129) Or (H131-H135)
Quantity Tons:	0.0375
Waste Quantity:	75
Quantity Unit:	P
Additional Code 1:	U162
Additional Code 2:	D001
Additional Code 3:	Not reported
Additional Code 4:	Not reported
Additional Code 5:	Not reported
Shipment Date:	20100811
Creation Date:	1/27/2011 18:30:23
Receipt Date:	20100825
Manifest ID:	006580826JJK
Trans EPA ID:	CAR000206086
Trans Name:	NORTH STATE ENVIRONMENTAL
Trans 2 EPA ID:	CAD981429673
Trans 2 Name:	PHOTO WASTE RECYCLING
TSDf EPA ID:	CAD044429815
Trans Name:	CLEAN HARBORS (EWI)
TSDf Alt EPA ID:	Not reported
TSDf Alt Name:	Not reported
Waste Code Description:	141 - Off-specification, aged, or surplus inorganics
RCRA Code:	D011
Meth Code:	H141 - Storage, Bulking, And/Or Transfer Off Site--No Treatment/Reovery (H010-H129) Or (H131-H135)
Quantity Tons:	0.0075
Waste Quantity:	15
Quantity Unit:	P
Additional Code 1:	D001
Additional Code 2:	Not reported
Additional Code 3:	Not reported
Additional Code 4:	Not reported
Additional Code 5:	Not reported
Shipment Date:	20100219
Creation Date:	11/30/2010 18:30:16
Receipt Date:	20100219

Map ID
Direction
Distance
Elevation

MAP FINDINGS

Site

Database(s)

EDR ID Number
EPA ID Number

MAC AUTO BODY SHOP INC. (Continued)

S113146839

Manifest ID: 006489186JJK
Trans EPA ID: CAR000194837
Trans Name: PACIFIC COAST LACQUER
Trans 2 EPA ID: Not reported
Trans 2 Name: Not reported
TSDf EPA ID: CAD008252405
Trans Name: PACIFIC RESOURCE RECOVERY
TSDf Alt EPA ID: Not reported
TSDf Alt Name: Not reported
Waste Code Description: 133 - Aqueous solution with 10% or more total organic residues
RCRA Code: Not reported
Meth Code: H061 - Fuel Blending Prior To Energy Recovery At Another Site
Quantity Tons: 0.11259
Waste Quantity: 27
Quantity Unit: G
Additional Code 1: Not reported
Additional Code 2: Not reported
Additional Code 3: Not reported
Additional Code 4: Not reported
Additional Code 5: Not reported

Additional Info:

Year: 2013
Gen EPA ID: CAL000317763

Shipment Date: 20130717
Creation Date: 12/19/2013 22:15:06
Receipt Date: 20130717
Manifest ID: 011667606JJK
Trans EPA ID: CAD008252405
Trans Name: PACIFIC RESOURCE RECOVERY SERVICES
Trans 2 EPA ID: Not reported
Trans 2 Name: Not reported
TSDf EPA ID: CAD008252405
Trans Name: PACIFIC RESOURCE RECOVERY SERVICES
TSDf Alt EPA ID: Not reported
TSDf Alt Name: Not reported
Waste Code Description: 133 - Aqueous solution with 10% or more total organic residues
RCRA Code: Not reported
Meth Code: H061 - Fuel Blending Prior To Energy Recovery At Another Site
Quantity Tons: 0.1251
Waste Quantity: 30
Quantity Unit: G
Additional Code 1: Not reported
Additional Code 2: Not reported
Additional Code 3: Not reported
Additional Code 4: Not reported
Additional Code 5: Not reported

Additional Info:

Year: 2007
Gen EPA ID: CAL000317763

Shipment Date: 20071126
Creation Date: 3/11/2008 18:30:29
Receipt Date: 20071126

Map ID
Direction
Distance
Elevation

MAP FINDINGS

Site

Database(s)

EDR ID Number
EPA ID Number

MAC AUTO BODY SHOP INC. (Continued)

S113146839

Manifest ID: 003314423JJK
Trans EPA ID: CAD008252405
Trans Name: PACIFIC COAST LACQUER
Trans 2 EPA ID: Not reported
Trans 2 Name: Not reported
TSDf EPA ID: CAD008252405
Trans Name: PACIFIC RESOURCE RECOVERY
TSDf Alt EPA ID: Not reported
TSDf Alt Name: Not reported
Waste Code Description: 133 - Aqueous solution with 10% or more total organic residues
RCRA Code: Not reported
Meth Code: H061 - Fuel Blending Prior To Energy Recovery At Another Site
Quantity Tons: 0.05838
Waste Quantity: 14
Quantity Unit: G
Additional Code 1: Not reported
Additional Code 2: Not reported
Additional Code 3: Not reported
Additional Code 4: Not reported
Additional Code 5: Not reported

Shipment Date: 20071126
Creation Date: 3/11/2008 18:30:29
Receipt Date: 20071126
Manifest ID: 003314419JJK
Trans EPA ID: CAD008252405
Trans Name: PACIFIC COAST LACQUER
Trans 2 EPA ID: Not reported
Trans 2 Name: Not reported
TSDf EPA ID: CAD008252405
Trans Name: PACIFIC RESOURCE RECOVERY
TSDf Alt EPA ID: Not reported
TSDf Alt Name: Not reported
Waste Code Description: 214 - Unspecified solvent mixture
RCRA Code: F005
Meth Code: H061 - Fuel Blending Prior To Energy Recovery At Another Site
Quantity Tons: 0.198
Waste Quantity: 55
Quantity Unit: G
Additional Code 1: F003
Additional Code 2: D001
Additional Code 3: Not reported
Additional Code 4: Not reported
Additional Code 5: Not reported

Additional Info:

Year: 2012
Gen EPA ID: CAL000317763

Shipment Date: 20120611
Creation Date: 5/31/2013 22:15:05
Receipt Date: 20120611
Manifest ID: 009825162JJK
Trans EPA ID: CAR000194837
Trans Name: PACIFIC COAST LACQUER
Trans 2 EPA ID: Not reported
Trans 2 Name: Not reported

Map ID
Direction
Distance
Elevation

MAP FINDINGS

Site

Database(s)

EDR ID Number
EPA ID Number

MAC AUTO BODY SHOP INC. (Continued)

S113146839

TSDF EPA ID: CAD008252405
Trans Name: PACIFIC RESOURCE RECOVERY
TSDF Alt EPA ID: Not reported
TSDF Alt Name: Not reported
Waste Code Description: 133 - Aqueous solution with 10% or more total organic residues
RCRA Code: Not reported
Meth Code: H061 - Fuel Blending Prior To Energy Recovery At Another Site
Quantity Tons: 0.1251
Waste Quantity: 30
Quantity Unit: G
Additional Code 1: Not reported
Additional Code 2: Not reported
Additional Code 3: Not reported
Additional Code 4: Not reported
Additional Code 5: Not reported

Additional Info:

Year: 2017
Gen EPA ID: CAL000317763

Shipment Date: 20171201
Creation Date: 11/1/2018 18:30:24
Receipt Date: 20171201
Manifest ID: 017889319JJK
Trans EPA ID: CAD008252405
Trans Name: PACIFIC RESOURCE RECOVERY SERVICES
Trans 2 EPA ID: Not reported
Trans 2 Name: Not reported
TSDF EPA ID: CAD008252405
Trans Name: PACIFIC RESOURCE RECOVERY SERVICES
TSDF Alt EPA ID: Not reported
TSDF Alt Name: Not reported
Waste Code Description: 214 - Unspecified solvent mixture
RCRA Code: F005
Meth Code: H061 - Fuel Blending Prior To Energy Recovery At Another Site
Quantity Tons: 0.054
Waste Quantity: 15
Quantity Unit: G
Additional Code 1: F003
Additional Code 2: D001
Additional Code 3: Not reported
Additional Code 4: Not reported
Additional Code 5: Not reported

Shipment Date: 20171113
Creation Date: 7/28/2018 18:34:05
Receipt Date: 20171115
Manifest ID: 017888317JJK
Trans EPA ID: CAD008252405
Trans Name: PACIFIC RESOURCE RECOVERY SERVICES
Trans 2 EPA ID: Not reported
Trans 2 Name: Not reported
TSDF EPA ID: CAD008252405
Trans Name: PACIFIC RESOURCE RECOVERY SERVICES
TSDF Alt EPA ID: Not reported
TSDF Alt Name: Not reported
Waste Code Description: 133 - Aqueous solution with 10% or more total organic residues

Map ID
Direction
Distance
Elevation

MAP FINDINGS

Site

Database(s)

EDR ID Number
EPA ID Number

MAC AUTO BODY SHOP INC. (Continued)

S113146839

RCRA Code: Not reported
Meth Code: H061 - Fuel Blending Prior To Energy Recovery At Another Site
Quantity Tons: 0.1251
Waste Quantity: 30
Quantity Unit: G
Additional Code 1: Not reported
Additional Code 2: Not reported
Additional Code 3: Not reported
Additional Code 4: Not reported
Additional Code 5: Not reported

Shipment Date: 20171113
Creation Date: 7/28/2018 18:34:05
Receipt Date: 20171115
Manifest ID: 017888317JJK
Trans EPA ID: CAD008252405
Trans Name: PACIFIC RESOURCE RECOVERY SERVICES
Trans 2 EPA ID: Not reported
Trans 2 Name: Not reported
TSDf EPA ID: CAD008252405
Trans Name: PACIFIC RESOURCE RECOVERY SERVICES
TSDf Alt EPA ID: Not reported
TSDf Alt Name: Not reported
Waste Code Description: 221 - Waste oil and mixed oil
RCRA Code: Not reported
Meth Code: H061 - Fuel Blending Prior To Energy Recovery At Another Site
Quantity Tons: 0.114
Waste Quantity: 30
Quantity Unit: G
Additional Code 1: Not reported
Additional Code 2: Not reported
Additional Code 3: Not reported
Additional Code 4: Not reported
Additional Code 5: Not reported

Shipment Date: 20170905
Creation Date: 7/6/2018 18:30:51
Receipt Date: 20170905
Manifest ID: 017004948JJK
Trans EPA ID: CAD008252405
Trans Name: PACIFIC RESOURCE RECOVERY SERVICES
Trans 2 EPA ID: Not reported
Trans 2 Name: Not reported
TSDf EPA ID: CAD008252405
Trans Name: PACIFIC RESOURCE RECOVERY SERVICES
TSDf Alt EPA ID: Not reported
TSDf Alt Name: Not reported
Waste Code Description: 214 - Unspecified solvent mixture
RCRA Code: F005
Meth Code: H061 - Fuel Blending Prior To Energy Recovery At Another Site
Quantity Tons: 0.0828
Waste Quantity: 23
Quantity Unit: G
Additional Code 1: F003
Additional Code 2: D001
Additional Code 3: Not reported
Additional Code 4: Not reported

Map ID
Direction
Distance
Elevation

MAP FINDINGS

Site

Database(s)

EDR ID Number
EPA ID Number

MAC AUTO BODY SHOP INC. (Continued)

S113146839

Additional Code 5: Not reported

Shipment Date: 20170616
Creation Date: 7/12/2018 18:30:13
Receipt Date: 20170616
Manifest ID: 016998579JJK
Trans EPA ID: CAD008252405
Trans Name: PACIFIC RESOURCE RECOVERY SERVICES
Trans 2 EPA ID: Not reported
Trans 2 Name: Not reported
TSDf EPA ID: CAD008252405
Trans Name: PACIFIC RESOURCE RECOVERY SERVICES
TSDf Alt EPA ID: Not reported
TSDf Alt Name: Not reported
Waste Code Description: 214 - Unspecified solvent mixture
RCRA Code: F005
Meth Code: H061 - Fuel Blending Prior To Energy Recovery At Another Site
Quantity Tons: 0.0432
Waste Quantity: 12
Quantity Unit: G
Additional Code 1: F003
Additional Code 2: D001
Additional Code 3: Not reported
Additional Code 4: Not reported
Additional Code 5: Not reported

Shipment Date: 20170324
Creation Date: 5/11/2018 18:34:48
Receipt Date: 20170324
Manifest ID: 016241972JJK
Trans EPA ID: CAD008252405
Trans Name: PACIFIC RESOURCE RECOVERY SERVICES
Trans 2 EPA ID: Not reported
Trans 2 Name: Not reported
TSDf EPA ID: CAD008252405
Trans Name: PACIFIC RESOURCE RECOVERY SERVICES
TSDf Alt EPA ID: Not reported
TSDf Alt Name: Not reported
Waste Code Description: 214 - Unspecified solvent mixture
RCRA Code: F005
Meth Code: H061 - Fuel Blending Prior To Energy Recovery At Another Site
Quantity Tons: 0.054
Waste Quantity: 15
Quantity Unit: G
Additional Code 1: F003
Additional Code 2: D001
Additional Code 3: Not reported
Additional Code 4: Not reported
Additional Code 5: Not reported

CERS:

Name: MAC AUTO BODY SHOP INC
Address: 2631 LEE AVE
City,State,Zip: SOUTH EL MONTE, CA 91733
Site ID: 132118
CERS ID: 10298029
CERS Description: Chemical Storage Facilities

Map ID
Direction
Distance
Elevation

MAP FINDINGS

Site

Database(s)

EDR ID Number
EPA ID Number

MAC AUTO BODY SHOP INC. (Continued)

S113146839

Violations:

Site ID: 132118
Site Name: MAC AUTO BODY SHOP INC
Violation Date: 03-17-2016
Citation: 22 CCR 12 66262.34(f) - California Code of Regulations, Title 22, Chapter 12, Section(s) 66262.34(f)
Violation Description: Failure to properly label hazardous waste accumulation containers with the following requirements: "Hazardous Waste", name and address of the generator, physical and chemical characteristics of the Hazardous Waste, and starting accumulation date.
Violation Notes: Returned to compliance on 04/10/2017. OBSERVATION: Four 40-gal drums for waste paint thinner, waste spray booth filters, waste coolant, and waste oil did not have HW labels. All hazardous waste containers shall be marked with the following information: 1) the words G Hazardous WasteG ; 2) name and address of generator; 3) hazardous properties; 4) physical state; 5) composition (contents); 6) accumulation start date. CORRECTIVE ACTION: Immediately label these containers and ensure that all hazardous waste containers are marked with all the required information.
Violation Division: Los Angeles County Fire Department
Violation Program: HW
Violation Source: CERS

Site ID: 132118
Site Name: MAC AUTO BODY SHOP INC
Violation Date: 03-17-2016
Citation: 22 CCR 12 66262.34(d) - California Code of Regulations, Title 22, Chapter 12, Section(s) 66262.34(d)
Violation Description: Failure to dispose of hazardous waste within 180 days (or 270 if waste is transported over 200 miles) for the generator who generates less than 1000 kilogram per month, but more than 100 kilograms per month.
Violation Notes: Returned to compliance on 04/10/2017. OBSERVATION: Waste oil and waste coolant were found stored >180 days. Facilities who generate less than 1000 kg of hazardous waste per month and do not exceed 6000 kg of waste stored on site at any time may store waste on site up to 180 days. CORRECTIVE ACTION: Immediately contact a licensed hazardous waste hauler to dispose of this waste under manifest and submit a copy of the manifest to the CUPA 30 days from now.
Violation Division: Los Angeles County Fire Department
Violation Program: HW
Violation Source: CERS

Site ID: 132118
Site Name: MAC AUTO BODY SHOP INC
Violation Date: 03-17-2016
Citation: HSC 6.95 25508(d) - California Health and Safety Code, Chapter 6.95, Section(s) 25508(d)
Violation Description: Failure to complete and/or electronically submit a business plan when storing/handling a hazardous material at or above reportable quantities.
Violation Notes: OBSERVATION: A business plan has not been received by the CUPA. The facility was previously sent a notice/request from the CUPA for the submittal of a business plan. CORRECTIVE ACTION: Submit the business plan electronically in the California Environmental Reporting System (CERS) and implement immediately. Reportable Haz Mat: Oxygen-250 cu. ft; argon-carbon dioxide(CO2) G 356 cu. ft
Violation Division: Los Angeles County Fire Department

Map ID
Direction
Distance
Elevation

MAP FINDINGS

Site

Database(s)

EDR ID Number
EPA ID Number

MAC AUTO BODY SHOP INC. (Continued)

S113146839

Violation Program: HMRRP
Violation Source: CERS

Evaluation:

Eval General Type: Compliance Evaluation Inspection
Eval Date: 03-17-2016
Violations Found: Yes
Eval Type: Routine done by local agency
Eval Notes: David Mak, Manager
Eval Division: Los Angeles County Fire Department
Eval Program: HMRRP
Eval Source: CERS

Eval General Type: Compliance Evaluation Inspection
Eval Date: 03-17-2016
Violations Found: Yes
Eval Type: Routine done by local agency
Eval Notes: David Mak, Manager
Eval Division: Los Angeles County Fire Department
Eval Program: HW
Eval Source: CERS

Eval General Type: Compliance Evaluation Inspection
Eval Date: 04-06-2019
Violations Found: No
Eval Type: Routine done by local agency
Eval Notes: David Mak, Owner. No significant violations observed at the time of inspection.
Eval Division: Los Angeles County Fire Department
Eval Program: HMRRP
Eval Source: CERS

Eval General Type: Compliance Evaluation Inspection
Eval Date: 04-06-2019
Violations Found: No
Eval Type: Routine done by local agency
Eval Notes: David Mak, Owner. No significant violations observed at the time of inspection.
Eval Division: Los Angeles County Fire Department
Eval Program: HW
Eval Source: CERS

Eval General Type: Other/Unknown
Eval Date: 04-10-2017
Violations Found: No
Eval Type: Other, not routine, done by local agency
Eval Notes: 1st revisit: Met with David Mak, HMBP not started in CERS; RV fee notif provided to Mr. Mak; follow-up reqd.
Eval Division: Los Angeles County Fire Department
Eval Program: HMRRP
Eval Source: CERS

Eval General Type: Other/Unknown
Eval Date: 04-10-2017
Violations Found: No
Eval Type: Other, not routine, done by local agency
Eval Notes: HW drums properly labeled; NOV abated.

Map ID
Direction
Distance
Elevation

MAP FINDINGS

Site

Database(s)

EDR ID Number
EPA ID Number

MAC AUTO BODY SHOP INC. (Continued)

S113146839

Eval Division: Los Angeles County Fire Department
Eval Program: HW
Eval Source: CERS

Eval General Type: Other/Unknown
Eval Date: 12-14-2017
Violations Found: No
Eval Type: Other, not routine, done by local agency
Eval Notes: Revisit conducted; spoke with David Mak, says he received and paid LSF already; I explained the LSF does not remove the violation or complete the HMBP requirement and he still must submit in CERS; unable to verify LSF payment at time of revisit; will charge billable RV if LSF is not confirmed; followup required.

Eval Division: Los Angeles County Fire Department
Eval Program: HMRRP
Eval Source: CERS

Affiliation:

Affiliation Type Desc: Document Preparer
Entity Name: David Mak
Entity Title: Not reported
Affiliation Address: Not reported
Affiliation City: Not reported
Affiliation State: Not reported
Affiliation Country: Not reported
Affiliation Zip: Not reported
Affiliation Phone: Not reported

Affiliation Type Desc: Facility Mailing Address
Entity Name: Mailing Address
Entity Title: Not reported
Affiliation Address: 2631 Lee Ave
Affiliation City: south el monte
Affiliation State: CA
Affiliation Country: Not reported
Affiliation Zip: 91733
Affiliation Phone: Not reported

Affiliation Type Desc: CUPA District
Entity Name: Los Angeles County Fire
Entity Title: Not reported
Affiliation Address: 5825 Rickenbacker Road
Affiliation City: Commerce
Affiliation State: CA
Affiliation Country: Not reported
Affiliation Zip: 90040-3027
Affiliation Phone: (323) 890-4000

Affiliation Type Desc: Environmental Contact
Entity Name: David Mak
Entity Title: Not reported
Affiliation Address: 2631 lee ave
Affiliation City: south el monte
Affiliation State: CA
Affiliation Country: Not reported
Affiliation Zip: 91733
Affiliation Phone: Not reported

Map ID
Direction
Distance
Elevation

MAP FINDINGS

Site

Database(s)

EDR ID Number
EPA ID Number

MAC AUTO BODY SHOP INC. (Continued)

S113146839

Affiliation Type Desc: Legal Owner
Entity Name: David Mak
Entity Title: Not reported
Affiliation Address: 2631 Lee Ave
Affiliation City: South El Monte
Affiliation State: CA
Affiliation Country: United States
Affiliation Zip: 91733
Affiliation Phone: (626) 377-5323

Affiliation Type Desc: Parent Corporation
Entity Name: MAC AUTO BODY SHOP INC
Entity Title: Not reported
Affiliation Address: Not reported
Affiliation City: Not reported
Affiliation State: Not reported
Affiliation Country: Not reported
Affiliation Zip: Not reported
Affiliation Phone: Not reported

Affiliation Type Desc: Property Owner
Entity Name: David Mak
Entity Title: Not reported
Affiliation Address: macautobody2631@yahoo.com
Affiliation City: south el monte
Affiliation State: CA
Affiliation Country: United States
Affiliation Zip: 91733
Affiliation Phone: (626) 377-5323

Affiliation Type Desc: Identification Signer
Entity Name: David Mak
Entity Title: owner
Affiliation Address: Not reported
Affiliation City: Not reported
Affiliation State: Not reported
Affiliation Country: Not reported
Affiliation Zip: Not reported
Affiliation Phone: Not reported

Affiliation Type Desc: Operator
Entity Name: David Mak
Entity Title: Not reported
Affiliation Address: Not reported
Affiliation City: Not reported
Affiliation State: Not reported
Affiliation Country: Not reported
Affiliation Zip: Not reported
Affiliation Phone: (626) 279-2709

HWTS:

Name: MAC AUTO BODY SHOP INC.
Address: 2631 LEE AVE
Address 2: Not reported
City,State,Zip: SOUTH EL MONTE, CA 917331411
EPA ID: CAL000317763

Map ID
Direction
Distance
Elevation

MAP FINDINGS

Site

Database(s)

EDR ID Number
EPA ID Number

MAC AUTO BODY SHOP INC. (Continued)

S113146839

Inactive Date: Not reported
Create Date: 03/22/2007
Last Act Date: 10/23/2020
Mailing Name: Not reported
Mailing Address: 2631 LEE AVE
Mailing Address 2: Not reported
Mailing City,State,Zip: SOUTH EL MONTE, CA 917331411
Owner Name: MAC AUTO BODY INC
Owner Address: 2631 LEE AVE
Owner Address 2: Not reported
Owner City,State,Zip: SOUTH EL MONTE, CA 917330000
Contact Name: DAVID MAK
Contact Address: 2631 LEE AVE
Contact Address 2: Not reported
City,State,Zip: SOUTH EL MONTE, CA 91733

NAICS:

EPA ID: CAL000317763
Create Date: 2007-03-22 11:30:00.647
NAICS Code: 811111
NAICS Description: General Automotive Repair
Issued EPA ID Date: 2007-03-22 11:30:00.61300
Inactive Date: Not reported
Facility Name: MAC AUTO BODY SHOP INC.
Facility Address: 2631 LEE AVE
Facility Address 2: Not reported
Facility City: SOUTH EL MONTE
Facility County: Not reported
Facility State: CA
Facility Zip: 917331411

EPA ID: CAL000317763
Create Date: 2011-10-26 15:19:37.000
NAICS Code: 811121
NAICS Description: Automotive Body, Paint, and Interior Repair and Maintenance
Issued EPA ID Date: 2007-03-22 11:30:00.61300
Inactive Date: Not reported
Facility Name: MAC AUTO BODY SHOP INC.
Facility Address: 2631 LEE AVE
Facility Address 2: Not reported
Facility City: SOUTH EL MONTE
Facility County: Not reported
Facility State: CA
Facility Zip: 917331411

**AD207
SE
1/8-1/4
0.220 mi.
1159 ft.**

**A & A SCREW PRODUCTS
2217 CHICO AVE
SOUTH EL MONTE, CA 91733
Site 5 of 13 in cluster AD**

**WIP S106765288
N/A**

**Relative:
Lower
Actual:
240 ft.**

WIP:
Name: A & A SCREW PRODUCTS
Address: 2217 Chico Ave
City,State,Zip: SOUTH EL MONTE, CA 91733
Region: 4
File Number: 107.0448

Map ID
Direction
Distance
Elevation

MAP FINDINGS

Site

Database(s)

EDR ID Number
EPA ID Number

A & A SCREW PRODUCTS (Continued)

S106765288

File Status: Historical
Staff: BPONEK
Facility Suite: Not reported

AE208
ESE
1/8-1/4
0.220 mi.
1160 ft.

AIR DISTRIBUTION PRODUCTS, INC
9733 KLINGERMAN ST
SOUTH EL MONTE, CA 91733

WIP S106765339
N/A

Site 1 of 8 in cluster AE

Relative:
Higher
Actual:
248 ft.

WIP:
Name: AIR DISTRIBUTION PRODUCTS, INC
Address: 9733 Klingerman St
City,State,Zip: SOUTH EL MONTE, CA 91733
Region: 4
File Number: 107.0521
File Status: Historical
Staff: CORTEZ
Facility Suite: Not reported

W209
North
1/8-1/4
0.220 mi.
1160 ft.

FREDDIE MAC'S INC
2740 NORTH BRUIN AVE
S EL MONTE, CA 91733

HAZNET S106766099
WIP N/A

Site 3 of 3 in cluster W

Relative:
Higher
Actual:
245 ft.

HAZNET:
Name: FREDDIE MAC'S INC
Address: 2740 NORTH BRUIN AVE
Address 2: Not reported
City,State,Zip: S EL MONTE, CA 91733
Contact: SUSAN WHITE
Telephone: 6264434141
Mailing Name: Not reported
Mailing Address: 2740 NORTH BRUIN AVE

Year: 2018
Gepaid: CAC002942892
TSD EPA ID: CAT080013352
CA Waste Code: 221 - Waste oil and mixed oil
Disposal Method: H039 - Other Recovery Of Reclamation For Reuse Including Acid
Regeneration, Organics Recovery Ect

Tons: 0.00000

WIP:
Name: FREDDIE MAC'S INC.
Address: 2740 N Bruin Ave
City,State,Zip: SOUTH EL MONTE, CA 91733
Region: 4
File Number: 107.1709
File Status: Historical
Staff: ACARLOS
Facility Suite: Not reported

MAP FINDINGS

Map ID
Direction
Distance
Elevation

Site

Database(s)

EDR ID Number
EPA ID Number

AF210
South
1/8-1/4
0.221 mi.
1169 ft.

DITTY CONTAINER
2226 ROSEMEAD BLVD
SOUTH EL MONTE, CA 91733

Site 1 of 6 in cluster AF

UST **U004049941**
N/A

Relative: **UST:**
Lower Name: DITTY CONTAINER
 Address: 2226 ROSEMEAD BLVD
Actual: City,State,Zip: SOUTH EL MONTE, CA 91733
236 ft. Facility ID: 4601
 Permitting Agency: LOS ANGELES COUNTY
 Latitude: 34.0558338
 Longitude: -118.0619137

AF211
South
1/8-1/4
0.221 mi.
1169 ft.

DITTY CONTAINER INC
2226 N ROSEMEAD BLVD
SOUTH EL MONTE, CA 91733

Site 2 of 6 in cluster AF

CERS HAZ WASTE **U002279495**
CERS TANKS **N/A**
EMI
LOS ANGELES CO. HMS
WDS
CERS

Relative:
Lower

Actual: **CERS HAZ WASTE:**
236 ft. Name: DITTY CONTAINER INC
 Address: 2226 N ROSEMEAD BLVD
 City,State,Zip: SOUTH EL MONTE, CA 91733
 Site ID: 111789
 CERS ID: 10288930
 CERS Description: Hazardous Waste Generator

 Name: DITTY CONTAINER INC
 Address: 2226 N ROSEMEAD BLVD
 City,State,Zip: SOUTH EL MONTE, CA 91733
 Site ID: 111789
 CERS ID: 10288930
 CERS Description: Hazardous Waste Onsite Treatment

CERS TANKS:
Name: DITTY CONTAINER INC
Address: 2226 N ROSEMEAD BLVD
City,State,Zip: SOUTH EL MONTE, CA 91733
Site ID: 111789
CERS ID: 10288930
CERS Description: Aboveground Petroleum Storage

EMI:
Name: DITTY CONTAINER INC
Address: 2226 N ROSEMEAD BLVD
City,State,Zip: SOUTH EL MONTE, CA 91733
Year: 1996
County Code: 19
Air Basin: SC
Facility ID: 94529
Air District Name: SC
SIC Code: 3412
Air District Name: SOUTH COAST AQMD
Community Health Air Pollution Info System: Not reported
Consolidated Emission Reporting Rule: Not reported
Total Organic Hydrocarbon Gases Tons/Yr: 51

Map ID
Direction
Distance
Elevation

MAP FINDINGS

Site

Database(s)

EDR ID Number
EPA ID Number

DITTY CONTAINER INC (Continued)

U002279495

Reactive Organic Gases Tons/Yr: 36
Carbon Monoxide Emissions Tons/Yr: 0
NOX - Oxides of Nitrogen Tons/Yr: 1
SOX - Oxides of Sulphur Tons/Yr: 0
Particulate Matter Tons/Yr: 0
Part. Matter 10 Micrometers and Smllr Tons/Yr:0

Name: DITTY CONTAINER INC
Address: 2226 N ROSEMEAD BLVD
City,State,Zip: SOUTH EL MONTE, CA 91733
Year: 2005
County Code: 19
Air Basin: SC
Facility ID: 94529
Air District Name: SC
SIC Code: 3412
Air District Name: SOUTH COAST AQMD
Community Health Air Pollution Info System: Not reported
Consolidated Emission Reporting Rule: Not reported
Total Organic Hydrocarbon Gases Tons/Yr: 19.54074
Reactive Organic Gases Tons/Yr: 17.528477286
Carbon Monoxide Emissions Tons/Yr: .4162
NOX - Oxides of Nitrogen Tons/Yr: .64
SOX - Oxides of Sulphur Tons/Yr: .00435
Particulate Matter Tons/Yr: .6682
Part. Matter 10 Micrometers and Smllr Tons/Yr:.643624

Name: DITTY CONTAINER INC
Address: 2226 N ROSEMEAD BLVD
City,State,Zip: SOUTH EL MONTE, CA 91733
Year: 2006
County Code: 19
Air Basin: SC
Facility ID: 94529
Air District Name: SC
SIC Code: 3412
Air District Name: SOUTH COAST AQMD
Community Health Air Pollution Info System: Not reported
Consolidated Emission Reporting Rule: Not reported
Total Organic Hydrocarbon Gases Tons/Yr: 1.255985790735642021
Reactive Organic Gases Tons/Yr: .579
Carbon Monoxide Emissions Tons/Yr: .266
NOX - Oxides of Nitrogen Tons/Yr: .988
SOX - Oxides of Sulphur Tons/Yr: .005
Particulate Matter Tons/Yr: .509
Part. Matter 10 Micrometers and Smllr Tons/Yr:.49032

Name: DITTY CONTAINER INC
Address: 2226 N ROSEMEAD BLVD
City,State,Zip: SOUTH EL MONTE, CA 91733
Year: 2007
County Code: 19
Air Basin: SC
Facility ID: 94529
Air District Name: SC
SIC Code: 3412
Air District Name: SOUTH COAST AQMD

Map ID
Direction
Distance
Elevation

MAP FINDINGS

Site

Database(s)

EDR ID Number
EPA ID Number

DITTY CONTAINER INC (Continued)

U002279495

Community Health Air Pollution Info System: Not reported
Consolidated Emission Reporting Rule: Not reported
Total Organic Hydrocarbon Gases Tons/Yr: 1.255985790735642021
Reactive Organic Gases Tons/Yr: .579
Carbon Monoxide Emissions Tons/Yr: .266
NOX - Oxides of Nitrogen Tons/Yr: .988
SOX - Oxides of Sulphur Tons/Yr: .005
Particulate Matter Tons/Yr: .509
Part. Matter 10 Micrometers and Smlr Tons/Yr: 49032

Name: DITTY CONTAINER INC
Address: 2226 N ROSEMEAD BLVD
City,State,Zip: SOUTH EL MONTE, CA 91733
Year: 2008
County Code: 19
Air Basin: SC
Facility ID: 94529
Air District Name: SC
SIC Code: 7623
Air District Name: SOUTH COAST AQMD
Community Health Air Pollution Info System: Not reported
Consolidated Emission Reporting Rule: Not reported
Total Organic Hydrocarbon Gases Tons/Yr: .4765164571473742965
Reactive Organic Gases Tons/Yr: .3069683000000000432
Carbon Monoxide Emissions Tons/Yr: .24
NOX - Oxides of Nitrogen Tons/Yr: .93
SOX - Oxides of Sulphur Tons/Yr: .00433116
Particulate Matter Tons/Yr: .4004
Part. Matter 10 Micrometers and Smlr Tons/Yr: 385944

Name: DITTY CONTAINER INC
Address: 2226 N ROSEMEAD BLVD
City,State,Zip: SOUTH EL MONTE, CA 91733
Year: 2012
County Code: 19
Air Basin: SC
Facility ID: 94529
Air District Name: SC
SIC Code: 7623
Air District Name: SOUTH COAST AQMD
Community Health Air Pollution Info System: Not reported
Consolidated Emission Reporting Rule: Not reported
Total Organic Hydrocarbon Gases Tons/Yr: 0.16119932805
Reactive Organic Gases Tons/Yr: 0.14421
Carbon Monoxide Emissions Tons/Yr: 0.01719
NOX - Oxides of Nitrogen Tons/Yr: 0.05793
SOX - Oxides of Sulphur Tons/Yr: 0.00026
Particulate Matter Tons/Yr: 0.1655
Part. Matter 10 Micrometers and Smlr Tons/Yr: 0.1588956

Name: DITTY CONTAINER INC
Address: 2226 N ROSEMEAD BLVD
City,State,Zip: SOUTH EL MONTE, CA 91733
Year: 2013
County Code: 19
Air Basin: SC
Facility ID: 94529

Map ID
Direction
Distance
Elevation

MAP FINDINGS

Site

Database(s)

EDR ID Number
EPA ID Number

DITTY CONTAINER INC (Continued)

U002279495

Air District Name: SC
SIC Code: 7623
Air District Name: SOUTH COAST AQMD
Community Health Air Pollution Info System: Not reported
Consolidated Emission Reporting Rule: Not reported
Total Organic Hydrocarbon Gases Tons/Yr: 0.45942793703
Reactive Organic Gases Tons/Yr: 0.29552
Carbon Monoxide Emissions Tons/Yr: 0.19551
NOX - Oxides of Nitrogen Tons/Yr: 0.6223
SOX - Oxides of Sulphur Tons/Yr: 0.00293
Particulate Matter Tons/Yr: 0.3413
Part. Matter 10 Micrometers and Smllr Tons/Yr:0.3290496

Name: DITTY CONTAINER INC
Address: 2226 N ROSEMEAD BLVD
City,State,Zip: SOUTH EL MONTE, CA 91733
Year: 2016
County Code: 19
Air Basin: SC
Facility ID: 94529
Air District Name: SC
SIC Code: 3412
Air District Name: SOUTH COAST AQMD
Community Health Air Pollution Info System: Not reported
Consolidated Emission Reporting Rule: Not reported
Total Organic Hydrocarbon Gases Tons/Yr: 0.36472718012
Reactive Organic Gases Tons/Yr: 0.257986
Carbon Monoxide Emissions Tons/Yr: 0.19
NOX - Oxides of Nitrogen Tons/Yr: 0.57
SOX - Oxides of Sulphur Tons/Yr: 0.002815
Particulate Matter Tons/Yr: 0.285416
Part. Matter 10 Micrometers and Smllr Tons/Yr:0.27500016

LOS ANGELES CO. HMS:

Name: PACIFIC COAST DRUM CO
Address: 2226 ROSEMEAD BLVD
City,State,Zip: SOUTH EL MONTE, CA 917331520
Region: LA
Permit Category: I
Facility Id: 004434-I04601
Facility Type: 01
Facility Status: Closed
Area: 3U
Permit Number: 000005059
Permit Status: Closed

Name: PACIFIC COAST DRUM CO
Address: 2226 ROSEMEAD BLVD
City,State,Zip: SOUTH EL MONTE, CA 917331520
Region: LA
Permit Category: I
Facility Id: 004434-I04601
Facility Type: 09
Facility Status: Closed
Area: 3U
Permit Number: 000008312
Permit Status: Closed

Map ID
Direction
Distance
Elevation

MAP FINDINGS

Site

Database(s)

EDR ID Number
EPA ID Number

DITTY CONTAINER INC (Continued)

U002279495

WDS:

Name: DITTY CONTAINER INC
Address: 2226 N ROSEMEAD BLVD
City: SOUTH EL MONTE
Facility ID: 4 19I012779
Facility Type: Not reported
Facility Status: Active - Any facility with a continuous or seasonal discharge that is under Waste Discharge Requirements.
NPDES Number: CAS000001 The 1st 2 characters designate the state. The remaining 7 are assigned by the Regional Board
Subregion: 4
Facility Telephone: Not reported
Facility Contact: Not reported
Agency Name: DITTY CONTAINER INC
Agency Address: Not reported
Agency City,St,Zip: 0
Agency Contact: Not reported
Agency Telephone: Not reported
Agency Type: Not reported
SIC Code: 0
SIC Code 2: Not reported
Primary Waste Type: Not reported
Primary Waste: Not reported
Waste Type2: Not reported
Waste2: Not reported
Primary Waste Type: Not reported
Secondary Waste: Not reported
Secondary Waste Type: Not reported
Design Flow: 0
Baseline Flow: 0
Reclamation: Not reported
POTW: Not reported
Treat To Water: Minor Threat to Water Quality. A violation of a regional board order should cause a relatively minor impairment of beneficial uses compared to a major or minor threat. Not: All nurds without a TTWQ will be considered a minor threat to water quality unless coded at a higher Level. A Zero (0) may be used to code those NURDS that are found to represent no threat to water quality.
Complexity: Category C - Facilities having no waste treatment systems, such as cooling water dischargers or those who must comply through best management practices, facilities with passive waste treatment and disposal systems, such as septic systems with subsurface disposal, or dischargers having waste storage systems with land disposal such as dairy waste ponds.

CERS:

Name: DITTY CONTAINER INC
Address: 2226 N ROSEMEAD BLVD
City,State,Zip: SOUTH EL MONTE, CA 91733
Site ID: 111789
CERS ID: 10288930
CERS Description: Chemical Storage Facilities

Violations:

Site ID: 111789
Site Name: DITTY CONTAINER INC
Violation Date: 08-26-2019

Map ID
Direction
Distance
Elevation

MAP FINDINGS

Site

Database(s)

EDR ID Number
EPA ID Number

DITTY CONTAINER INC (Continued)

U002279495

Citation: 22 CCR 45 67450.3(c)(9)(A) - California Code of Regulations, Title 22, Chapter 45, Section(s) 67450.3(c)(9)(A)
Violation Description: Failure to prepare a treatment system inspection program and the log of inspections conducted, and maintain onsite for three years.
Violation Notes: Returned to compliance on 01/17/2020. OBSERVATION: Generator failed to provide a treatment system inspection program and a log of inspections. CORRECTIVE ACTIONS: Complete and provide to CUPA a treatment system inspection program and a log of inspections conducted. Keep records for three years.
Violation Division: Los Angeles County Fire Department
Violation Program: PBR
Violation Source: CERS

Site ID: 111789
Site Name: DITTY CONTAINER INC
Violation Date: 08-26-2019
Citation: 22 CCR 12 66262.11 - California Code of Regulations, Title 22, Chapter 12, Section(s) 66262.11
Violation Description: Failure to determine if wastes generated are hazardous waste by using generator knowledge or applying testing method.
Violation Notes: Returned to compliance on 11/12/2019. OBSERVATION: Finely divided metals generated from shot blasting of metal drums are being recycled as scrap metal. Finely divided metal less than 100 microns in size does not meet the definition of scrap metal. CORRECTIVE ACTION: Submit documentation to the CUPA demonstrating that the finely divided metal has been properly characterized to determine if it is a hazardous waste. If determined to be hazardous submit manifests/receipts documenting proper disposal and a statement demonstrating how you will manage it in the future.
Violation Division: Los Angeles County Fire Department
Violation Program: HW
Violation Source: CERS

Site ID: 111789
Site Name: DITTY CONTAINER INC
Violation Date: 08-09-2016
Citation: 22 CCR 12 66262.11 - California Code of Regulations, Title 22, Chapter 12, Section(s) 66262.11
Violation Description: Failure to determine if wastes generated are hazardous waste by using generator knowledge or applying testing method.
Violation Notes: Returned to compliance on 09/08/2016. OBSERVATION: Sludge (resin waste) from treatment tank and stripper; wastewater from collection sump (2,000-gal below-grade sump); shot blast dust; and wastewater from hard-flush collection sumps did not have any recent analysis or hazardous waste determination. Any person who generates a waste shall determine if the waste is a hazardous waste and keep a record of any test results, waste analyses, or other determinations made in accordance with hazardous waste regulations for at least three years from the date that the waste was last sent to on-site or off-site treatment, storage, or disposal. CORRECTIVE ACTION: Immediately make a hazardous waste determination for pH, %-weight of base in the wastewater, and Title 22 heavy metals using TTLC/STLC as applicable and manage it according the Title 22 hazardous waste regulations. Submit a statement and supporting documentation explaining how this waste was managed 30 days from now.
Violation Division: Los Angeles County Fire Department
Violation Program: HW

Map ID
Direction
Distance
Elevation

MAP FINDINGS

Site

Database(s)

EDR ID Number
EPA ID Number

DITTY CONTAINER INC (Continued)

U002279495

Violation Source: CERS

Site ID: 111789
Site Name: DITTY CONTAINER INC
Violation Date: 08-09-2016
Citation: HSC 6.95 25508(a)(1) - California Health and Safety Code, Chapter 6.95, Section(s) 25508(a)(1)
Violation Description: Failure to establish and electronically submit an adequate emergency response plan and procedures for a release or threatened release of a hazardous material.
Violation Notes: Returned to compliance on 11/17/2016. OBSERVATION: An Emergency Response Plan and procedures has not been completed and submitted electronically to the CUPA. CORRECTIVE ACTION: Complete the emergency response plan and procedures to include all required content and submit electronically in the California Environmental Reporting System (CERS).
Violation Division: Los Angeles County Fire Department
Violation Program: HMRRP
Violation Source: CERS

Site ID: 111789
Site Name: DITTY CONTAINER INC
Violation Date: 08-26-2019
Citation: HSC 6.95 Multiple - California Health and Safety Code, Chapter 6.95, Section(s) Multiple
Violation Description: Business Plan Program - Operations/Maintenance - General
Violation Notes: Returned to compliance on 01/17/2020. OBSERVATION: Owner/Operator failed to separate incompatible hazardous materials in storage pursuant to UFC 5003.9.8. CORRECTIVE ACTION: Incompatible materials in storage and storage of materials that are incompatible with materials in use shall be separated where the stored materials are in containers having a capacity of more than 5 pounds (2 kg) or 0.5 gallon (2 L). Separation shall be accomplished by one or more of the following methods: 1. Segregating incompatible materials in storage by a distance of not less than 20 feet (6096 mm). 2. Isolating incompatible materials in storage by a non-combustible partition extending not less than 18 inches (457 mm) above and to the sides of the stored material. 3. Storing liquid and solid materials in hazardous material storage cabinets. 4. Storing compressed gases in gas cabinets or exhausted enclosures in accordance with Sections 5003.8.5 and 5003.8.6. Materials that are incompatible shall not be stored within the same [Truncated]
Violation Division: Los Angeles County Fire Department
Violation Program: HMRRP
Violation Source: CERS

Site ID: 111789
Site Name: DITTY CONTAINER INC
Violation Date: 08-11-2016
Citation: HSC 6.67 25270.4.5(a) - California Health and Safety Code, Chapter 6.67, Section(s) 25270.4.5(a)
Violation Description: Failure to prepare and implement a Spill Prevention Control and Countermeasure (SPCC) Plan.
Violation Notes: Returned to compliance on 11/17/2016. OBSERVATION: Failure to prepare and implement SPCC. CORRECTIVE ACTION: Prepare and implement SPCC.
Violation Division: Los Angeles County Fire Department
Violation Program: APSA

Map ID
Direction
Distance
Elevation

MAP FINDINGS

Site

Database(s)

EDR ID Number
EPA ID Number

DITTY CONTAINER INC (Continued)

U002279495

Violation Source: CERS

Site ID: 111789
Site Name: DITTY CONTAINER INC
Violation Date: 08-09-2016
Citation: 22 CCR 15 66265.192(a) - California Code of Regulations, Title 22, Chapter 15, Section(s) 66265.192(a)

Violation Description: Failure to obtain and maintain a written assessment reviewed and certified by an independent, qualified, professional engineer prior to placing the tank system in service. The written assessment shall state that, the new hazardous waste tank system has sufficient structural integrity, is acceptable for the transferring, storing and treating of hazardous waste, and that the tanks and containment system including the foundation, structural support, seams, connections, and pressure controls (if applicable) are suitably designed to meet the regulation.

Violation Notes: Returned to compliance on 11/17/2016. wwater collection sump 2,000-gal OBSERVATION: Owner/Operator does not have a tank assessment for the 2,000-gal alkaline wastewater collection sump (continuously-fed below-grade tank). The owner or operator of a hazardous waste tank shall obtain a written assessment reviewed and certified by an independent, qualified, professional engineer, registered in California attesting that the system has sufficient structural integrity, is acceptable for the transferring, storing, and treating of hazardous waste, and that the tanks and containment system are suitably designed. CORRECTIVE ACTION: Immediately have an assessment prepared for the 2,000-gal alkaline wastewater sump (tank). Submit a schedule showing when this will be accomplished to the CUPA 30 days from now.

Violation Division: Los Angeles County Fire Department
Violation Program: HW
Violation Source: CERS

Site ID: 111789
Site Name: DITTY CONTAINER INC
Violation Date: 08-26-2019
Citation: 22 CCR 45 67450.3(c)(8)(A)(c)(9)(A) - California Code of Regulations, Title 22, Chapter 45, Section(s) 67450.3(c)(8)(A)(c)(9)(A)

Violation Description: Failure of an owner or operator to obtain a detailed chemical and physical analysis of a representative sample of the waste, which includes all information necessary to manage waste in accordance with the requirements, and to meet LDR requirements; Failure to analyze wastes according to the frequency specified in the plan and to retain waste analysis documentation for three years.

Violation Notes: Returned to compliance on 01/17/2020. OBSERVATION: Owner/Operator failed to complete a waste analysis plan or has an incomplete waste analysis plan, or failed to implement the waste analysis plan and properly maintain records to document implementation of the waste analysis plan. CORRECTIVE ACTION: Complete or revise waste analysis plan to comply with the requirements of CCR 66265.13, and/or implement waste analysis plan and properly maintain records to document that you are implementing the waste analysis plan. Submit copy of plan and records demonstrating implementation.

Violation Division: Los Angeles County Fire Department
Violation Program: PBR
Violation Source: CERS

Site ID: 111789

Map ID
Direction
Distance
Elevation

MAP FINDINGS

Site

Database(s)

EDR ID Number
EPA ID Number

DITTY CONTAINER INC (Continued)

U002279495

Site Name: DITTY CONTAINER INC
Violation Date: 08-09-2016
Citation: HSC 6.95 25508(a)(1) - California Health and Safety Code, Chapter 6.95, Section(s) 25508(a)(1)
Violation Description: Failure to complete and electronically submit a business plan when storing/handling a hazardous material at or above reportable quantities.
Violation Notes: Returned to compliance on 11/17/2016. OBSERVATION: A business plan has not been received by the CUPA. The facility was previously sent a notice/request from the CUPA for the submittal of a business plan by April 1, 2016. CORRECTIVE ACTION: Submit the business plan electronically in the California Environmental Reporting System (CERS) and implement immediately.
Violation Division: Los Angeles County Fire Department
Violation Program: HMRRP
Violation Source: CERS

Site ID: 111789
Site Name: DITTY CONTAINER INC
Violation Date: 08-26-2019
Citation: 22 CCR 45 67450.3(c)(7) - California Code of Regulations, Title 22, Chapter 45, Section(s) 67450.3(c)(7)
Violation Description: Failure to permanently mark the exterior of each Fixed TU with the name of the person which owns or operates the FTU, facility identification number and an individual serial number.
Violation Notes: Returned to compliance on 01/17/2020. OBSERVATION: The owner or operator failed to permanently mark the exterior of the treatment unit. The owner or operator of a treatment unit deemed to hold a permit by rule shall permanently mark the exterior of each treatment unit with the name of the person which owns or operates the treatment unit, facility identification number and an individual serial number. CORRECTIVE ACTIONS: Ensure that the HW treatment unit meets all of the requirements listed. Provide supporting documentation that demonstrates compliance with the requirements to the CUPA.
Violation Division: Los Angeles County Fire Department
Violation Program: PBR
Violation Source: CERS

Site ID: 111789
Site Name: DITTY CONTAINER INC
Violation Date: 08-11-2016
Citation: HSC 6.67 25270.4.5 (a) - California Health and Safety Code, Chapter 6.67, Section(s) 25270.4.5 (a)
Violation Description: Failure to complete a review and evaluation of the SPCC Plan at least once every five years, document the completion of the review, and sign a statement as to whether the SPCC Plan will be amended.
Violation Notes: Returned to compliance on 11/17/2016. OBSERVATION: Failure to perform and/or document the five-year review of the SPCC plan. CORRECTIVE ACTION: Complete and document the 5 year review and submit verification of proper completion.
Violation Division: Los Angeles County Fire Department
Violation Program: APSA
Violation Source: CERS

Site ID: 111789
Site Name: DITTY CONTAINER INC
Violation Date: 08-09-2016

Map ID
Direction
Distance
Elevation

MAP FINDINGS

Site

Database(s)

EDR ID Number
EPA ID Number

DITTY CONTAINER INC (Continued)

U002279495

Citation: 22 CCR 15 66265.53 - California Code of Regulations, Title 22, Chapter 15, Section(s) 66265.53
Violation Description: Failure to maintain a copy of the contingency plan and all its revisions at the facility and to submit a copy to all local police departments, fire departments, hospitals, and State and local emergency response teams that may be called upon to provide emergency services.
Violation Notes: Returned to compliance on 11/17/2016. OBSERVATION: The contingency plan was not submitted to the CUPA. CORRECTIVE ACTION: Immediately submit a copy of the plan to the CUPA.
Violation Division: Los Angeles County Fire Department
Violation Program: HW
Violation Source: CERS

Site ID: 111789
Site Name: DITTY CONTAINER INC
Violation Date: 08-26-2019
Citation: HSC 6.67 25270.4.5(a) - California Health and Safety Code, Chapter 6.67, Section(s) 25270.4.5(a)
Violation Description: Failure to provide bulk storage containers with adequate secondary containment large enough to contain the entire capacity of the largest container plus additional capacity to contain precipitation when applicable, and/or failure to position/locate mobile or portable containers to prevent a discharge.
Violation Notes: Returned to compliance on 11/12/2019. OBSERVATION: Bulk storage containers do not have adequate secondary containment. Tote bins were found in the oil-water separation area and behind the storage cage without secondary containment. CORRECTIVE ACTION: Provide secondary containment for each bulk storage container or relocate them within containment berms. Submit photos within 30 days.
Violation Division: Los Angeles County Fire Department
Violation Program: APSA
Violation Source: CERS

Site ID: 111789
Site Name: DITTY CONTAINER INC
Violation Date: 08-09-2016
Citation: HSC 6.5 25244.21 - California Health and Safety Code, Chapter 6.5, Section(s) 25244.21
Violation Description: Failure to adequately complete, and maintain for review, all requirements of the source reduction evaluation review and plan (SB-14).
Violation Notes: Returned to compliance on 11/17/2016. OBSERVATION: The Generator failed to adequately complete a source reduction report with all the required information or failed to maintain the report for review. Elements of the 2015 Source Reduction Report are being prepared but not yet completed. CORRECTIVE ACTION: The Generator shall immediately complete a source reduction report with all the required information and maintain for review.
Violation Division: Los Angeles County Fire Department
Violation Program: HW
Violation Source: CERS

Evaluation:
Eval General Type: Other/Unknown
Eval Date: 11-17-2016
Violations Found: No

Map ID
Direction
Distance
Elevation

MAP FINDINGS

Site

Database(s)

EDR ID Number
EPA ID Number

DITTY CONTAINER INC (Continued)

U002279495

Eval Type: Other, not routine, done by local agency
Eval Notes: Tank Assessment, SB-14, and Contingency Pan submitted and reviewed; waste determination conducted, results pending. Followup in one week.
Eval Division: Los Angeles County Fire Department
Eval Program: HW
Eval Source: CERS

Eval General Type: Other/Unknown
Eval Date: 02-01-2018
Violations Found: No
Eval Type: Other, not routine, done by local agency
Eval Notes: HW determination conducted on 9/8/16; NOV abated.
Eval Division: Los Angeles County Fire Department
Eval Program: HW
Eval Source: CERS

Eval General Type: Compliance Evaluation Inspection
Eval Date: 08-09-2016
Violations Found: Yes
Eval Type: Routine done by local agency
Eval Notes: Juan Rojo, Plant Manager
Eval Division: Los Angeles County Fire Department
Eval Program: HMRRP
Eval Source: CERS

Eval General Type: Compliance Evaluation Inspection
Eval Date: 08-09-2016
Violations Found: Yes
Eval Type: Routine done by local agency
Eval Notes: Juan Rojo, Plant Manager and Adam Pluskota, Office Manager Facility subject to HW analysis of alkaline wastewater from collection sump to determine Tiered Permit category (CA or PBR)
Eval Division: Los Angeles County Fire Department
Eval Program: HW
Eval Source: CERS

Eval General Type: Compliance Evaluation Inspection
Eval Date: 08-11-2016
Violations Found: Yes
Eval Type: Routine done by local agency
Eval Notes: Adam Pluskota, Office Manager
Eval Division: Los Angeles County Fire Department
Eval Program: APSA
Eval Source: CERS

Eval General Type: Compliance Evaluation Inspection
Eval Date: 08-26-2019
Violations Found: Yes
Eval Type: Routine done by local agency
Eval Notes: Adam Pluskota, Office Manager
Eval Division: Los Angeles County Fire Department
Eval Program: APSA
Eval Source: CERS

Eval General Type: Compliance Evaluation Inspection
Eval Date: 08-26-2019
Violations Found: Yes

Map ID
Direction
Distance
Elevation

MAP FINDINGS

Site

Database(s)

EDR ID Number
EPA ID Number

DITTY CONTAINER INC (Continued)

U002279495

Eval Type: Routine done by local agency
Eval Notes: Adam Pluskota, Office Manager
Eval Division: Los Angeles County Fire Department
Eval Program: HMRRP
Eval Source: CERS

Eval General Type: Compliance Evaluation Inspection
Eval Date: 08-26-2019
Violations Found: Yes
Eval Type: Routine done by local agency
Eval Notes: Adam Pluskota, Office Manager
Eval Division: Los Angeles County Fire Department
Eval Program: HW
Eval Source: CERS

Eval General Type: Compliance Evaluation Inspection
Eval Date: 08-26-2019
Violations Found: Yes
Eval Type: Routine done by local agency
Eval Notes: Adam Pluskota, Office Manager
Eval Division: Los Angeles County Fire Department
Eval Program: PBR
Eval Source: CERS

Eval General Type: Other/Unknown
Eval Date: 11-17-2016
Violations Found: No
Eval Type: Other, not routine, done by local agency
Eval Notes: CERS submittals (HMBP/ER Plans) reviewed and accepted. NOV abated.
Eval Division: Los Angeles County Fire Department
Eval Program: HMRRP
Eval Source: CERS

Eval General Type: Other/Unknown
Eval Date: 11-17-2016
Violations Found: No
Eval Type: Other, not routine, done by local agency
Eval Notes: SPCC dated Sept 2016 reviewed, including section discussing 5-yr review/technical amendments; NOV abated.
Eval Division: Los Angeles County Fire Department
Eval Program: APSA
Eval Source: CERS

Coordinates:
Site ID: 111789
Facility Name: DITTY CONTAINER INC
Env Int Type Code: HMBP
Program ID: 10288930
Coord Name: Not reported
Ref Point Type Desc: Center of a facility or station.
Latitude: 34.054360
Longitude: -118.063140

Affiliation:
Affiliation Type Desc: Company Official
Entity Name: Tim Ditty

Map ID
Direction
Distance
Elevation

MAP FINDINGS

Site

Database(s)

EDR ID Number
EPA ID Number

DITTY CONTAINER INC (Continued)

U002279495

Entity Title: President
Affiliation Address: Not reported
Affiliation City: Not reported
Affiliation State: Not reported
Affiliation Country: Not reported
Affiliation Zip: 917331520
Affiliation Phone: Not reported

Affiliation Type Desc: CUPA District
Entity Name: Los Angeles County Fire
Entity Title: Not reported
Affiliation Address: 5825 Rickenbacker Road
Affiliation City: Commerce
Affiliation State: CA
Affiliation Country: Not reported
Affiliation Zip: 90040-3027
Affiliation Phone: (323) 890-4000

Affiliation Type Desc: Legal Owner
Entity Name: TIMOTHY DITTY
Entity Title: Not reported
Affiliation Address: 2226 N. ROSEMEAD BLVD.
Affiliation City: SOUTH EL MONTE
Affiliation State: CA
Affiliation Country: United States
Affiliation Zip: 91733
Affiliation Phone: (626) 454-1182

Affiliation Type Desc: Parent Corporation
Entity Name: DITTY CONTAINER INC
Entity Title: Not reported
Affiliation Address: Not reported
Affiliation City: Not reported
Affiliation State: Not reported
Affiliation Country: Not reported
Affiliation Zip: Not reported
Affiliation Phone: Not reported

Affiliation Type Desc: Property Owner
Entity Name: Pacific Coast Drum
Entity Title: Not reported
Affiliation Address: P.O. Box 3593
Affiliation City: South El Monte
Affiliation State: CA
Affiliation Country: United States
Affiliation Zip: 91733
Affiliation Phone: (626) 443-3096

Affiliation Type Desc: Public Contact
Entity Name: TIM DITTY
Entity Title: Not reported
Affiliation Address: Not reported
Affiliation City: Not reported
Affiliation State: Not reported
Affiliation Country: Not reported
Affiliation Zip: Not reported
Affiliation Phone: Not reported

Map ID
Direction
Distance
Elevation

MAP FINDINGS

Site

Database(s)

EDR ID Number
EPA ID Number

DITTY CONTAINER INC (Continued)

U002279495

Affiliation Type Desc: Public Contact
Entity Name: TIM DITTY
Entity Title: Not reported
Affiliation Address: Not reported
Affiliation City: Not reported
Affiliation State: Not reported
Affiliation Country: Not reported
Affiliation Zip: 917331520
Affiliation Phone: 6264541182

Affiliation Type Desc: Technical Contact
Entity Name: TIM DITTY
Entity Title: Not reported
Affiliation Address: Not reported
Affiliation City: Not reported
Affiliation State: Not reported
Affiliation Country: Not reported
Affiliation Zip: 917331520
Affiliation Phone: 6264541182

Affiliation Type Desc: Environmental Contact
Entity Name: ADAM PLUSKOTA
Entity Title: Not reported
Affiliation Address: 2226 N ROSEMEAD BL
Affiliation City: SOUTHELMONTE
Affiliation State: Not reported
Affiliation Country: Not reported
Affiliation Zip: Not reported
Affiliation Phone: Not reported

Affiliation Type Desc: Operator
Entity Name: DITTY CONTAINER INC
Entity Title: Not reported
Affiliation Address: Not reported
Affiliation City: Not reported
Affiliation State: Not reported
Affiliation Country: Not reported
Affiliation Zip: Not reported
Affiliation Phone: (626) 454-1182

Affiliation Type Desc: Document Preparer
Entity Name: ADAM PLUSKOTA
Entity Title: Not reported
Affiliation Address: Not reported
Affiliation City: Not reported
Affiliation State: Not reported
Affiliation Country: Not reported
Affiliation Zip: Not reported
Affiliation Phone: Not reported

Affiliation Type Desc: Environmental Contact
Entity Name: ADAM PLUSKOTA
Entity Title: Not reported
Affiliation Address: 2226 N ROSEMEAD BL
Affiliation City: SOUTH EL MONTE
Affiliation State: CA
Affiliation Country: Not reported

Map ID
Direction
Distance
Elevation

MAP FINDINGS

Site

Database(s)

EDR ID Number
EPA ID Number

DITTY CONTAINER INC (Continued)

U002279495

Affiliation Zip: 91733
Affiliation Phone: Not reported

Affiliation Type Desc: Facility Mailing Address
Entity Name: Mailing Address
Entity Title: Not reported
Affiliation Address: 2226 N ROSEMEAD BLVD
Affiliation City: SOUTH EL MONTE
Affiliation State: CA
Affiliation Country: Not reported
Affiliation Zip: 91733
Affiliation Phone: Not reported

Affiliation Type Desc: Identification Signer
Entity Name: JUAN ROJO
Entity Title: PRODUCTION MANAGER
Affiliation Address: Not reported
Affiliation City: Not reported
Affiliation State: Not reported
Affiliation Country: Not reported
Affiliation Zip: Not reported
Affiliation Phone: Not reported

Affiliation Type Desc: Onsite Treatment Unit Owner Operator
Entity Name: Timothy Ditty
Entity Title: President
Affiliation Address: Not reported
Affiliation City: Not reported
Affiliation State: Not reported
Affiliation Country: Not reported
Affiliation Zip: Not reported
Affiliation Phone: Not reported

Name: DITTY CONTAINER INC
Address: 2226 N ROSEMEAD BLVD
City,State,Zip: SOUTH EL MONTE, CA 91733
Site ID: 111789
CERS ID: 91733DTTYC2226N
CERS Description: Toxic Release Inventory

Violations:

Site ID: 111789
Site Name: DITTY CONTAINER INC
Violation Date: 08-26-2019
Citation: 22 CCR 45 67450.3(c)(9)(A) - California Code of Regulations, Title 22, Chapter 45, Section(s) 67450.3(c)(9)(A)
Violation Description: Failure to prepare a treatment system inspection program and the log of inspections conducted, and maintain onsite for three years.
Violation Notes: Returned to compliance on 01/17/2020. OBSERVATION: Generator failed to provide a treatment system inspection program and a log of inspections. CORRECTIVE ACTIONS: Complete and provide to CUPA a treatment system inspection program and a log of inspections conducted. Keep records for three years.
Violation Division: Los Angeles County Fire Department
Violation Program: PBR
Violation Source: CERS

MAP FINDINGS

Site

Database(s)

DITTY CONTAINER INC (Continued)

U002279495

Site ID: 111789
 Site Name: DITTY CONTAINER INC
 Violation Date: 08-26-2019
 Citation: 22 CCR 12 66262.11 - California Code of Regulations, Title 22, Chapter 12, Section(s) 66262.11
 Violation Description: Failure to determine if wastes generated are hazardous waste by using generator knowledge or applying testing method.
 Violation Notes: Returned to compliance on 11/12/2019. OBSERVATION: Finely divided metals generated from shot blasting of metal drums are being recycled as scrap metal. Finely divided metal less than 100 microns in size does not meet the definition of scrap metal. CORRECTIVE ACTION: Submit documentation to the CUPA demonstrating that the finely divided metal has been properly characterized to determine if it is a hazardous waste. If determined to be hazardous submit manifests/receipts documenting proper disposal and a statement demonstrating how you will manage it in the future.
 Violation Division: Los Angeles County Fire Department
 Violation Program: HW
 Violation Source: CERS

Site ID: 111789
 Site Name: DITTY CONTAINER INC
 Violation Date: 08-09-2016
 Citation: 22 CCR 12 66262.11 - California Code of Regulations, Title 22, Chapter 12, Section(s) 66262.11
 Violation Description: Failure to determine if wastes generated are hazardous waste by using generator knowledge or applying testing method.
 Violation Notes: Returned to compliance on 09/08/2016. OBSERVATION: Sludge (resin waste) from treatment tank and stripper; wastewater from collection sump (2,000-gal below-grade sump); shot blast dust; and wastewater from hard-flush collection sumps did not have any recent analysis or hazardous waste determination. Any person who generates a waste shall determine if the waste is a hazardous waste and keep a record of any test results, waste analyses, or other determinations made in accordance with hazardous waste regulations for at least three years from the date that the waste was last sent to on-site or off-site treatment, storage, or disposal. CORRECTIVE ACTION: Immediately make a hazardous waste determination for pH, %-weight of base in the wastewater, and Title 22 heavy metals using TTLC/STLC as applicable and manage it according to the Title 22 hazardous waste regulations. Submit a statement and supporting documentation explaining how this waste was managed 30 days from now.
 Violation Division: Los Angeles County Fire Department
 Violation Program: HW
 Violation Source: CERS

Site ID: 111789
 Site Name: DITTY CONTAINER INC
 Violation Date: 08-09-2016
 Citation: HSC 6.95 25508(a)(1) - California Health and Safety Code, Chapter 6.95, Section(s) 25508(a)(1)
 Violation Description: Failure to establish and electronically submit an adequate emergency response plan and procedures for a release or threatened release of a hazardous material.
 Violation Notes: Returned to compliance on 11/17/2016. OBSERVATION: An Emergency Response Plan and procedures has not been completed and submitted electronically to the CUPA. CORRECTIVE ACTION: Complete the emergency

Map ID
Direction
Distance
Elevation

MAP FINDINGS

Site

Database(s)

EDR ID Number
EPA ID Number

DITTY CONTAINER INC (Continued)

U002279495

response plan and procedures to include all required content and submit electronically in the California Environmental Reporting System (CERS).

Violation Division: Los Angeles County Fire Department
Violation Program: HMRRP
Violation Source: CERS

Site ID: 111789
Site Name: DITTY CONTAINER INC
Violation Date: 08-26-2019
Citation: HSC 6.95 Multiple - California Health and Safety Code, Chapter 6.95, Section(s) Multiple

Violation Description: Business Plan Program - Operations/Maintenance - General
Violation Notes: Returned to compliance on 01/17/2020. OBSERVATION: Owner/Operator failed to separate incompatible hazardous materials in storage pursuant to UFC 5003.9.8. CORRECTIVE ACTION: Incompatible materials in storage and storage of materials that are incompatible with materials in use shall be separated where the stored materials are in containers having a capacity of more than 5 pounds (2 kg) or 0.5 gallon (2 L). Separation shall be accomplished by one or more of the following methods: 1. Segregating incompatible materials in storage by a distance of not less than 20 feet (6096 mm). 2. Isolating incompatible materials in storage by a non-combustible partition extending not less than 18 inches (457 mm) above and to the sides of the stored material. 3. Storing liquid and solid materials in hazardous material storage cabinets. 4. Storing compressed gases in gas cabinets or exhausted enclosures in accordance with Sections 5003.8.5 and 5003.8.6. Materials that are incompatible shall not be stored within the same [Truncated]

Violation Division: Los Angeles County Fire Department
Violation Program: HMRRP
Violation Source: CERS

Site ID: 111789
Site Name: DITTY CONTAINER INC
Violation Date: 08-11-2016
Citation: HSC 6.67 25270.4.5(a) - California Health and Safety Code, Chapter 6.67, Section(s) 25270.4.5(a)

Violation Description: Failure to prepare and implement a Spill Prevention Control and Countermeasure (SPCC) Plan.
Violation Notes: Returned to compliance on 11/17/2016. OBSERVATION: Failure to prepare and implement SPCC. CORRECTIVE ACTION: Prepare and implement SPCC.

Violation Division: Los Angeles County Fire Department
Violation Program: APSA
Violation Source: CERS

Site ID: 111789
Site Name: DITTY CONTAINER INC
Violation Date: 08-09-2016
Citation: 22 CCR 15 66265.192(a) - California Code of Regulations, Title 22, Chapter 15, Section(s) 66265.192(a)

Violation Description: Failure to obtain and maintain a written assessment reviewed and certified by an independent, qualified, professional engineer prior to placing the tank system in service. The written assessment shall state that, the new hazardous waste tank system has sufficient structural integrity, is acceptable for the transferring, storing and treating of hazardous waste, and that the tanks and containment system including

Map ID
Direction
Distance
Elevation

MAP FINDINGS

Site

Database(s)

EDR ID Number
EPA ID Number

DITTY CONTAINER INC (Continued)

U002279495

Violation Notes: the foundation, structural support, seams, connections, and pressure controls (if applicable) are suitably designed to meet the regulation. Returned to compliance on 11/17/2016. wwater collection sump 2,000-gal OBSERVATION: Owner/Operator does not have a tank assessment for the 2,000-gal alkaline wastewater collection sump (continuously-fed below-grade tank). The owner or operator of a hazardous waste tank shall obtain a written assessment reviewed and certified by an independent, qualified, professional engineer, registered in California attesting that the system has sufficient structural integrity, is acceptable for the transferring, storing, and treating of hazardous waste, and that the tanks and containment system are suitably designed. CORRECTIVE ACTION: Immediately have an assessment prepared for the 2,000-gal alkaline wastewater sump (tank). Submit a schedule showing when this will be accomplished to the CUPA 30 days from now.

Violation Division: Los Angeles County Fire Department
Violation Program: HW
Violation Source: CERS

Site ID: 111789
Site Name: DITTY CONTAINER INC
Violation Date: 08-26-2019
Citation: 22 CCR 45 67450.3(c)(8)(A)(c)(9)(A) - California Code of Regulations, Title 22, Chapter 45, Section(s) 67450.3(c)(8)(A)(c)(9)(A)

Violation Description: Failure of an owner or operator to obtain a detailed chemical and physical analysis of a representative sample of the waste, which includes all information necessary to manage waste in accordance with the requirements, and to meet LDR requirements; Failure to analyze wastes according to the frequency specified in the plan and to retain waste analysis documentation for three years.

Violation Notes: Returned to compliance on 01/17/2020. OBSERVATION: Owner/Operator failed to complete a waste analysis plan or has an incomplete waste analysis plan, or failed to implement the waste analysis plan and properly maintain records to document implementation of the waste analysis plan. CORRECTIVE ACTION: Complete or revise waste analysis plan to comply with the requirements of CCR 66265.13, and/or implement waste analysis plan and properly maintain records to document that you are implementing the waste analysis plan. Submit copy of plan and records demonstrating implementation.

Violation Division: Los Angeles County Fire Department
Violation Program: PBR
Violation Source: CERS

Site ID: 111789
Site Name: DITTY CONTAINER INC
Violation Date: 08-09-2016
Citation: HSC 6.95 25508(a)(1) - California Health and Safety Code, Chapter 6.95, Section(s) 25508(a)(1)

Violation Description: Failure to complete and electronically submit a business plan when storing/handling a hazardous material at or above reportable quantities.

Violation Notes: Returned to compliance on 11/17/2016. OBSERVATION: A business plan has not been received by the CUPA. The facility was previously sent a notice/request from the CUPA for the submittal of a business plan by April 1, 2016. CORRECTIVE ACTION: Submit the business plan electronically in the California Environmental Reporting System (CERS) and implement immediately.

Map ID
Direction
Distance
Elevation

MAP FINDINGS

Site

Database(s)

EDR ID Number
EPA ID Number

DITTY CONTAINER INC (Continued)

U002279495

Violation Division: Los Angeles County Fire Department
Violation Program: HMRRP
Violation Source: CERS

Site ID: 111789
Site Name: DITTY CONTAINER INC
Violation Date: 08-26-2019
Citation: 22 CCR 45 67450.3(c)(7) - California Code of Regulations, Title 22, Chapter 45, Section(s) 67450.3(c)(7)
Violation Description: Failure to permanently mark the exterior of each Fixed TU with the name of the person which owns or operates the FTU, facility identification number and an individual serial number.
Violation Notes: Returned to compliance on 01/17/2020. OBSERVATION: The owner or operator failed to permanently mark the exterior of the treatment unit. The owner or operator of a treatment unit deemed to hold a permit by rule shall permanently mark the exterior of each treatment unit with the name of the person which owns or operates the treatment unit, facility identification number and an individual serial number. CORRECTIVE ACTIONS: Ensure that the HW treatment unit meets all of the requirements listed. Provide supporting documentation that demonstrates compliance with the requirements to the CUPA.

Violation Division: Los Angeles County Fire Department
Violation Program: PBR
Violation Source: CERS

Site ID: 111789
Site Name: DITTY CONTAINER INC
Violation Date: 08-11-2016
Citation: HSC 6.67 25270.4.5 (a) - California Health and Safety Code, Chapter 6.67, Section(s) 25270.4.5 (a)
Violation Description: Failure to complete a review and evaluation of the SPCC Plan at least once every five years, document the completion of the review, and sign a statement as to whether the SPCC Plan will be amended.
Violation Notes: Returned to compliance on 11/17/2016. OBSERVATION: Failure to perform and/or document the five-year review of the SPCC plan. CORRECTIVE ACTION: Complete and document the 5 year review and submit verification of proper completion.

Violation Division: Los Angeles County Fire Department
Violation Program: APSA
Violation Source: CERS

Site ID: 111789
Site Name: DITTY CONTAINER INC
Violation Date: 08-09-2016
Citation: 22 CCR 15 66265.53 - California Code of Regulations, Title 22, Chapter 15, Section(s) 66265.53
Violation Description: Failure to maintain a copy of the contingency plan and all its revisions at the facility and to submit a copy to all local police departments, fire departments, hospitals, and State and local emergency response teams that may be called upon to provide emergency services.
Violation Notes: Returned to compliance on 11/17/2016. OBSERVATION: The contingency plan was not submitted to the CUPA. CORRECTIVE ACTION: Immediately submit a copy of the plan to the CUPA.

Violation Division: Los Angeles County Fire Department
Violation Program: HW
Violation Source: CERS

Map ID
Direction
Distance
Elevation

MAP FINDINGS

Site

Database(s)

EDR ID Number
EPA ID Number

DITTY CONTAINER INC (Continued)

U002279495

Site ID: 111789
Site Name: DITTY CONTAINER INC
Violation Date: 08-26-2019
Citation: HSC 6.67 25270.4.5(a) - California Health and Safety Code, Chapter 6.67, Section(s) 25270.4.5(a)
Violation Description: Failure to provide bulk storage containers with adequate secondary containment large enough to contain the entire capacity of the largest container plus additional capacity to contain precipitation when applicable, and/or failure to position/locate mobile or portable containers to prevent a discharge.
Violation Notes: Returned to compliance on 11/12/2019. OBSERVATION: Bulk storage containers do not have adequate secondary containment. Tote bins were found in the oil-water separation area and behind the storage cage without secondary containment. CORRECTIVE ACTION: Provide secondary containment for each bulk storage container or relocate them within containment berms. Submit photos within 30 days.
Violation Division: Los Angeles County Fire Department
Violation Program: APSA
Violation Source: CERS

Site ID: 111789
Site Name: DITTY CONTAINER INC
Violation Date: 08-09-2016
Citation: HSC 6.5 25244.21 - California Health and Safety Code, Chapter 6.5, Section(s) 25244.21
Violation Description: Failure to adequately complete, and maintain for review, all requirements of the source reduction evaluation review and plan (SB-14).
Violation Notes: Returned to compliance on 11/17/2016. OBSERVATION: The Generator failed to adequately complete a source reduction report with all the required information or failed to maintain the report for review. Elements of the 2015 Source Reduction Report are being prepared but not yet completed. CORRECTIVE ACTION: The Generator shall immediately complete a source reduction report with all the required information and maintain for review.
Violation Division: Los Angeles County Fire Department
Violation Program: HW
Violation Source: CERS

Evaluation:
Eval General Type: Other/Unknown
Eval Date: 11-17-2016
Violations Found: No
Eval Type: Other, not routine, done by local agency
Eval Notes: Tank Assessment, SB-14, and Contingency Pan submitted and reviewed; waste determination conducted, results pending. Followup in one week.
Eval Division: Los Angeles County Fire Department
Eval Program: HW
Eval Source: CERS

Eval General Type: Other/Unknown
Eval Date: 02-01-2018
Violations Found: No
Eval Type: Other, not routine, done by local agency
Eval Notes: HW determination conducted on 9/8/16; NOV abated.
Eval Division: Los Angeles County Fire Department
Eval Program: HW

Map ID
Direction
Distance
Elevation

MAP FINDINGS

Site

Database(s)

EDR ID Number
EPA ID Number

DITTY CONTAINER INC (Continued)

U002279495

Eval Source: CERS

Eval General Type: Compliance Evaluation Inspection
Eval Date: 08-09-2016
Violations Found: Yes
Eval Type: Routine done by local agency
Eval Notes: Juan Rojo, Plant Manager
Eval Division: Los Angeles County Fire Department
Eval Program: HMRRP
Eval Source: CERS

Eval General Type: Compliance Evaluation Inspection
Eval Date: 08-09-2016
Violations Found: Yes
Eval Type: Routine done by local agency
Eval Notes: Juan Rojo, Plant Manager and Adam Pluskota, Office Manager Facility subject to HW analysis of alkaline wastewater from collection sump to determine Tiered Permit category (CA or PBR)
Eval Division: Los Angeles County Fire Department
Eval Program: HW
Eval Source: CERS

Eval General Type: Compliance Evaluation Inspection
Eval Date: 08-11-2016
Violations Found: Yes
Eval Type: Routine done by local agency
Eval Notes: Adam Pluskota, Office Manager
Eval Division: Los Angeles County Fire Department
Eval Program: APSA
Eval Source: CERS

Eval General Type: Compliance Evaluation Inspection
Eval Date: 08-26-2019
Violations Found: Yes
Eval Type: Routine done by local agency
Eval Notes: Adam Pluskota, Office Manager
Eval Division: Los Angeles County Fire Department
Eval Program: APSA
Eval Source: CERS

Eval General Type: Compliance Evaluation Inspection
Eval Date: 08-26-2019
Violations Found: Yes
Eval Type: Routine done by local agency
Eval Notes: Adam Pluskota, Office Manager
Eval Division: Los Angeles County Fire Department
Eval Program: HMRRP
Eval Source: CERS

Eval General Type: Compliance Evaluation Inspection
Eval Date: 08-26-2019
Violations Found: Yes
Eval Type: Routine done by local agency
Eval Notes: Adam Pluskota, Office Manager
Eval Division: Los Angeles County Fire Department
Eval Program: HW
Eval Source: CERS

Map ID
Direction
Distance
Elevation

MAP FINDINGS

Site

Database(s)

EDR ID Number
EPA ID Number

DITTY CONTAINER INC (Continued)

U002279495

Eval General Type: Compliance Evaluation Inspection
Eval Date: 08-26-2019
Violations Found: Yes
Eval Type: Routine done by local agency
Eval Notes: Adam Pluskota, Office Manager
Eval Division: Los Angeles County Fire Department
Eval Program: PBR
Eval Source: CERS

Eval General Type: Other/Unknown
Eval Date: 11-17-2016
Violations Found: No
Eval Type: Other, not routine, done by local agency
Eval Notes: CERS submittals (HMBP/ER Plans) reviewed and accepted. NOV abated.
Eval Division: Los Angeles County Fire Department
Eval Program: HMRRP
Eval Source: CERS

Eval General Type: Other/Unknown
Eval Date: 11-17-2016
Violations Found: No
Eval Type: Other, not routine, done by local agency
Eval Notes: SPCC dated Sept 2016 reviewed, including section discussing 5-yr review/technical amendments; NOV abated.
Eval Division: Los Angeles County Fire Department
Eval Program: APSA
Eval Source: CERS

Coordinates:
Site ID: 111789
Facility Name: DITTY CONTAINER INC
Env Int Type Code: HMBP
Program ID: 10288930
Coord Name: Not reported
Ref Point Type Desc: Center of a facility or station.
Latitude: 34.054360
Longitude: -118.063140

Affiliation:
Affiliation Type Desc: Company Official
Entity Name: Tim Ditty
Entity Title: President
Affiliation Address: Not reported
Affiliation City: Not reported
Affiliation State: Not reported
Affiliation Country: Not reported
Affiliation Zip: 917331520
Affiliation Phone: Not reported

Affiliation Type Desc: CUPA District
Entity Name: Los Angeles County Fire
Entity Title: Not reported
Affiliation Address: 5825 Rickenbacker Road
Affiliation City: Commerce
Affiliation State: CA
Affiliation Country: Not reported

Map ID
Direction
Distance
Elevation

MAP FINDINGS

Site

Database(s)

EDR ID Number
EPA ID Number

DITTY CONTAINER INC (Continued)

U002279495

Affiliation Zip: 90040-3027
Affiliation Phone: (323) 890-4000

Affiliation Type Desc: Legal Owner
Entity Name: TIMOTHY DITTY
Entity Title: Not reported
Affiliation Address: 2226 N. ROSEMEAD BLVD.
Affiliation City: SOUTH EL MONTE
Affiliation State: CA
Affiliation Country: United States
Affiliation Zip: 91733
Affiliation Phone: (626) 454-1182

Affiliation Type Desc: Parent Corporation
Entity Name: DITTY CONTAINER INC
Entity Title: Not reported
Affiliation Address: Not reported
Affiliation City: Not reported
Affiliation State: Not reported
Affiliation Country: Not reported
Affiliation Zip: Not reported
Affiliation Phone: Not reported

Affiliation Type Desc: Property Owner
Entity Name: Pacific Coast Drum
Entity Title: Not reported
Affiliation Address: P.O. Box 3593
Affiliation City: South El Monte
Affiliation State: CA
Affiliation Country: United States
Affiliation Zip: 91733
Affiliation Phone: (626) 443-3096

Affiliation Type Desc: Public Contact
Entity Name: TIM DITTY
Entity Title: Not reported
Affiliation Address: Not reported
Affiliation City: Not reported
Affiliation State: Not reported
Affiliation Country: Not reported
Affiliation Zip: Not reported
Affiliation Phone: Not reported

Affiliation Type Desc: Public Contact
Entity Name: TIM DITTY
Entity Title: Not reported
Affiliation Address: Not reported
Affiliation City: Not reported
Affiliation State: Not reported
Affiliation Country: Not reported
Affiliation Zip: 917331520
Affiliation Phone: 6264541182

Affiliation Type Desc: Technical Contact
Entity Name: TIM DITTY
Entity Title: Not reported
Affiliation Address: Not reported

Map ID
Direction
Distance
Elevation

MAP FINDINGS

Site

Database(s)

EDR ID Number
EPA ID Number

DITTY CONTAINER INC (Continued)

U002279495

Affiliation City: Not reported
Affiliation State: Not reported
Affiliation Country: Not reported
Affiliation Zip: 917331520
Affiliation Phone: 6264541182

Affiliation Type Desc: Environmental Contact
Entity Name: ADAM PLUSKOTA
Entity Title: Not reported
Affiliation Address: 2226 N ROSEMEAD BL
Affiliation City: SOUTHELMONTE
Affiliation State: Not reported
Affiliation Country: Not reported
Affiliation Zip: Not reported
Affiliation Phone: Not reported

Affiliation Type Desc: Operator
Entity Name: DITTY CONTAINER INC
Entity Title: Not reported
Affiliation Address: Not reported
Affiliation City: Not reported
Affiliation State: Not reported
Affiliation Country: Not reported
Affiliation Zip: Not reported
Affiliation Phone: (626) 454-1182

Affiliation Type Desc: Document Preparer
Entity Name: ADAM PLUSKOTA
Entity Title: Not reported
Affiliation Address: Not reported
Affiliation City: Not reported
Affiliation State: Not reported
Affiliation Country: Not reported
Affiliation Zip: Not reported
Affiliation Phone: Not reported

Affiliation Type Desc: Environmental Contact
Entity Name: ADAM PLUSKOTA
Entity Title: Not reported
Affiliation Address: 2226 N ROSEMEAD BL
Affiliation City: SOUTH EL MONTE
Affiliation State: CA
Affiliation Country: Not reported
Affiliation Zip: 91733
Affiliation Phone: Not reported

Affiliation Type Desc: Facility Mailing Address
Entity Name: Mailing Address
Entity Title: Not reported
Affiliation Address: 2226 N ROSEMEAD BLVD
Affiliation City: SOUTH EL MONTE
Affiliation State: CA
Affiliation Country: Not reported
Affiliation Zip: 91733
Affiliation Phone: Not reported

Affiliation Type Desc: Identification Signer

Map ID
Direction
Distance
Elevation

MAP FINDINGS

Site

Database(s)

EDR ID Number
EPA ID Number

DITTY CONTAINER INC (Continued)

U002279495

Entity Name: JUAN ROJO
Entity Title: PRODUCTION MANAGER
Affiliation Address: Not reported
Affiliation City: Not reported
Affiliation State: Not reported
Affiliation Country: Not reported
Affiliation Zip: Not reported
Affiliation Phone: Not reported

Affiliation Type Desc: Onsite Treatment Unit Owner Operator
Entity Name: Timothy Ditty
Entity Title: President
Affiliation Address: Not reported
Affiliation City: Not reported
Affiliation State: Not reported
Affiliation Country: Not reported
Affiliation Zip: Not reported
Affiliation Phone: Not reported

Name: DITTY CONTAINER INC
Address: 2226 N ROSEMEAD BLVD
City,State,Zip: SOUTH EL MONTE, CA 91733
Site ID: 111789
CERS ID: 110002424190
CERS Description: US EPA Air Emission Inventory System (EIS)

Violations:
Site ID: 111789
Site Name: DITTY CONTAINER INC
Violation Date: 08-26-2019
Citation: 22 CCR 45 67450.3(c)(9)(A) - California Code of Regulations, Title 22, Chapter 45, Section(s) 67450.3(c)(9)(A)
Violation Description: Failure to prepare a treatment system inspection program and the log of inspections conducted, and maintain onsite for three years.
Violation Notes: Returned to compliance on 01/17/2020. OBSERVATION: Generator failed to provide a treatment system inspection program and a log of inspections. CORRECTIVE ACTIONS: Complete and provide to CUPA a treatment system inspection program and a log of inspections conducted. Keep records for three years.
Violation Division: Los Angeles County Fire Department
Violation Program: PBR
Violation Source: CERS

Site ID: 111789
Site Name: DITTY CONTAINER INC
Violation Date: 08-26-2019
Citation: 22 CCR 12 66262.11 - California Code of Regulations, Title 22, Chapter 12, Section(s) 66262.11
Violation Description: Failure to determine if wastes generated are hazardous waste by using generator knowledge or applying testing method.
Violation Notes: Returned to compliance on 11/12/2019. OBSERVATION: Finely divided metals generated from shot blasting of metal drums are being recycled as scrap metal. Finely divided metal less than 100 microns in size does not meet the definition of scrap metal. CORRECTIVE ACTION: Submit documentation to the CUPA demonstrating that the finely divided metal has been properly characterized to determine if it is a hazardous waste. If determined to be hazardous submit manifests/receipts

Map ID
Direction
Distance
Elevation

MAP FINDINGS

Site

Database(s)

EDR ID Number
EPA ID Number

DITTY CONTAINER INC (Continued)

U002279495

documenting proper disposal and a statement demonstrating how you will manage it in the future.

Violation Division: Los Angeles County Fire Department
Violation Program: HW
Violation Source: CERS

Site ID: 111789
Site Name: DITTY CONTAINER INC
Violation Date: 08-09-2016
Citation: 22 CCR 12 66262.11 - California Code of Regulations, Title 22, Chapter 12, Section(s) 66262.11

Violation Description: Failure to determine if wastes generated are hazardous waste by using generator knowledge or applying testing method.

Violation Notes: Returned to compliance on 09/08/2016. OBSERVATION: Sludge (resin waste) from treatment tank and stripper; wastewater from collection sump (2,000-gal below-grade sump); shot blast dust; and wastewater from hard-flush collection sumps did not have any recent analysis or hazardous waste determination. Any person who generates a waste shall determine if the waste is a hazardous waste and keep a record of any test results, waste analyses, or other determinations made in accordance with hazardous waste regulations for at least three years from the date that the waste was last sent to on-site or off-site treatment, storage, or disposal. CORRECTIVE ACTION: Immediately make a hazardous waste determination for pH, %-weight of base in the wastewater, and Title 22 heavy metals using TTLC/STLC as applicable and manage it according the Title 22 hazardous waste regulations. Submit a statement and supporting documentation explaining how this waste was managed 30 days from now.

Violation Division: Los Angeles County Fire Department
Violation Program: HW
Violation Source: CERS

Site ID: 111789
Site Name: DITTY CONTAINER INC
Violation Date: 08-09-2016
Citation: HSC 6.95 25508(a)(1) - California Health and Safety Code, Chapter 6.95, Section(s) 25508(a)(1)

Violation Description: Failure to establish and electronically submit an adequate emergency response plan and procedures for a release or threatened release of a hazardous material.

Violation Notes: Returned to compliance on 11/17/2016. OBSERVATION: An Emergency Response Plan and procedures has not been completed and submitted electronically to the CUPA. CORRECTIVE ACTION: Complete the emergency response plan and procedures to include all required content and submit electronically in the California Environmental Reporting System (CERS).

Violation Division: Los Angeles County Fire Department
Violation Program: HMRRP
Violation Source: CERS

Site ID: 111789
Site Name: DITTY CONTAINER INC
Violation Date: 08-26-2019
Citation: HSC 6.95 Multiple - California Health and Safety Code, Chapter 6.95, Section(s) Multiple

Violation Description: Business Plan Program - Operations/Maintenance - General
Violation Notes: Returned to compliance on 01/17/2020. OBSERVATION: Owner/Operator

Map ID
Direction
Distance
Elevation

MAP FINDINGS

Site

Database(s)

EDR ID Number
EPA ID Number

DITTY CONTAINER INC (Continued)

U002279495

failed to separate incompatible hazardous materials in storage pursuant to UFC 5003.9.8. CORRECTIVE ACTION: Incompatible materials in storage and storage of materials that are incompatible with materials in use shall be separated where the stored materials are in containers having a capacity of more than 5 pounds (2 kg) or 0.5 gallon (2 L). Separation shall be accomplished by one or more of the following methods: 1. Segregating incompatible materials in storage by a distance of not less than 20 feet (6096 mm). 2. Isolating incompatible materials in storage by a non-combustible partition extending not less than 18 inches (457 mm) above and to the sides of the stored material. 3. Storing liquid and solid materials in hazardous material storage cabinets. 4. Storing compressed gases in gas cabinets or exhausted enclosures in accordance with Sections 5003.8.5 and 5003.8.6. Materials that are incompatible shall not be stored within the same [Truncated]

Violation Division: Los Angeles County Fire Department
Violation Program: HMRRP
Violation Source: CERS

Site ID: 111789
Site Name: DITTY CONTAINER INC
Violation Date: 08-11-2016
Citation: HSC 6.67 25270.4.5(a) - California Health and Safety Code, Chapter 6.67, Section(s) 25270.4.5(a)

Violation Description: Failure to prepare and implement a Spill Prevention Control and Countermeasure (SPCC) Plan.

Violation Notes: Returned to compliance on 11/17/2016. OBSERVATION: Failure to prepare and implement SPCC. CORRECTIVE ACTION: Prepare and implement SPCC.

Violation Division: Los Angeles County Fire Department
Violation Program: APSA
Violation Source: CERS

Site ID: 111789
Site Name: DITTY CONTAINER INC
Violation Date: 08-09-2016
Citation: 22 CCR 15 66265.192(a) - California Code of Regulations, Title 22, Chapter 15, Section(s) 66265.192(a)

Violation Description: Failure to obtain and maintain a written assessment reviewed and certified by an independent, qualified, professional engineer prior to placing the tank system in service. The written assessment shall state that, the new hazardous waste tank system has sufficient structural integrity, is acceptable for the transferring, storing and treating of hazardous waste, and that the tanks and containment system including the foundation, structural support, seams, connections, and pressure controls (if applicable) are suitably designed to meet the regulation.

Violation Notes: Returned to compliance on 11/17/2016. wwater collection sump 2,000-gal OBSERVATION: Owner/Operator does not have a tank assessment for the 2,000-gal alkaline wastewater collection sump (continuously-fed below-grade tank). The owner or operator of a hazardous waste tank shall obtain a written assessment reviewed and certified by an independent, qualified, professional engineer, registered in California attesting that the system has sufficient structural integrity, is acceptable for the transferring, storing, and treating of hazardous waste, and that the tanks and containment system are suitably designed. CORRECTIVE ACTION: Immediately have an assessment prepared for the 2,000-gal alkaline wastewater sump (tank). Submit a schedule showing when this will be accomplished to the CUPA 30 days

Map ID
Direction
Distance
Elevation

MAP FINDINGS

Site

Database(s)

EDR ID Number
EPA ID Number

DITTY CONTAINER INC (Continued)

U002279495

from now.
Violation Division: Los Angeles County Fire Department
Violation Program: HW
Violation Source: CERS

Site ID: 111789
Site Name: DITTY CONTAINER INC
Violation Date: 08-26-2019
Citation: 22 CCR 45 67450.3(c)(8)(A)(c)(9)(A) - California Code of Regulations, Title 22, Chapter 45, Section(s) 67450.3(c)(8)(A)(c)(9)(A)
Violation Description: Failure of an owner or operator to obtain a detailed chemical and physical analysis of a representative sample of the waste, which includes all information necessary to manage waste in accordance with the requirements, and to meet LDR requirements; Failure to analyze wastes according to the frequency specified in the plan and to retain waste analysis documentation for three years.
Violation Notes: Returned to compliance on 01/17/2020. OBSERVATION: Owner/Operator failed to complete a waste analysis plan or has an incomplete waste analysis plan, or failed to implement the waste analysis plan and properly maintain records to document implementation of the waste analysis plan. CORRECTIVE ACTION: Complete or revise waste analysis plan to comply with the requirements of CCR 66265.13, and/or implement waste analysis plan and properly maintain records to document that you are implementing the waste analysis plan. Submit copy of plan and records demonstrating implementation.

Violation Division: Los Angeles County Fire Department
Violation Program: PBR
Violation Source: CERS

Site ID: 111789
Site Name: DITTY CONTAINER INC
Violation Date: 08-09-2016
Citation: HSC 6.95 25508(a)(1) - California Health and Safety Code, Chapter 6.95, Section(s) 25508(a)(1)
Violation Description: Failure to complete and electronically submit a business plan when storing/handling a hazardous material at or above reportable quantities.
Violation Notes: Returned to compliance on 11/17/2016. OBSERVATION: A business plan has not been received by the CUPA. The facility was previously sent a notice/request from the CUPA for the submittal of a business plan by April 1, 2016. CORRECTIVE ACTION: Submit the business plan electronically in the California Environmental Reporting System (CERS) and implement immediately.

Violation Division: Los Angeles County Fire Department
Violation Program: HMRRP
Violation Source: CERS

Site ID: 111789
Site Name: DITTY CONTAINER INC
Violation Date: 08-26-2019
Citation: 22 CCR 45 67450.3(c)(7) - California Code of Regulations, Title 22, Chapter 45, Section(s) 67450.3(c)(7)
Violation Description: Failure to permanently mark the exterior of each Fixed TU with the name of the person which owns or operates the FTU, facility identification number and an individual serial number.
Violation Notes: Returned to compliance on 01/17/2020. OBSERVATION: The owner or operator failed to permanently mark the exterior of the treatment

Map ID
Direction
Distance
Elevation

MAP FINDINGS

Site

Database(s)

EDR ID Number
EPA ID Number

DITTY CONTAINER INC (Continued)

U002279495

unit. The owner or operator of a treatment unit deemed to hold a permit by rule shall permanently mark the exterior of each treatment unit with the name of the person which owns or operates the treatment unit, facility identification number and an individual serial number.
CORRECTIVE ACTIONS: Ensure that the HW treatment unit meets all of the requirements listed. Provide supporting documentation that demonstrates compliance with the requirements to the CUPA.

Violation Division: Los Angeles County Fire Department
Violation Program: PBR
Violation Source: CERS

Site ID: 111789
Site Name: DITTY CONTAINER INC
Violation Date: 08-11-2016
Citation: HSC 6.67 25270.4.5 (a) - California Health and Safety Code, Chapter 6.67, Section(s) 25270.4.5 (a)

Violation Description: Failure to complete a review and evaluation of the SPCC Plan at least once every five years, document the completion of the review, and sign a statement as to whether the SPCC Plan will be amended.

Violation Notes: Returned to compliance on 11/17/2016. OBSERVATION: Failure to perform and/or document the five-year review of the SPCC plan. CORRECTIVE ACTION: Complete and document the 5 year review and submit verification of proper completion.

Violation Division: Los Angeles County Fire Department
Violation Program: APSA
Violation Source: CERS

Site ID: 111789
Site Name: DITTY CONTAINER INC
Violation Date: 08-09-2016
Citation: 22 CCR 15 66265.53 - California Code of Regulations, Title 22, Chapter 15, Section(s) 66265.53

Violation Description: Failure to maintain a copy of the contingency plan and all its revisions at the facility and to submit a copy to all local police departments, fire departments, hospitals, and State and local emergency response teams that may be called upon to provide emergency services.

Violation Notes: Returned to compliance on 11/17/2016. OBSERVATION: The contingency plan was not submitted to the CUPA. CORRECTIVE ACTION: Immediately submit a copy of the plan to the CUPA.

Violation Division: Los Angeles County Fire Department
Violation Program: HW
Violation Source: CERS

Site ID: 111789
Site Name: DITTY CONTAINER INC
Violation Date: 08-26-2019
Citation: HSC 6.67 25270.4.5(a) - California Health and Safety Code, Chapter 6.67, Section(s) 25270.4.5(a)

Violation Description: Failure to provide bulk storage containers with adequate secondary containment large enough to contain the entire capacity of the largest container plus additional capacity to contain precipitation when applicable, and/or failure to position/locate mobile or portable containers to prevent a discharge.

Violation Notes: Returned to compliance on 11/12/2019. OBSERVATION: Bulk storage containers do not have adequate secondary containment. Tote bins were found in the oil-water separation area and behind the storage cage

Map ID
Direction
Distance
Elevation

MAP FINDINGS

Site

Database(s)

EDR ID Number
EPA ID Number

DITTY CONTAINER INC (Continued)

U002279495

without secondary containment. CORRECTIVE ACTION: Provide secondary containment for each bulk storage container or relocate them within containment berms. Submit photos within 30 days.

Violation Division: Los Angeles County Fire Department
Violation Program: APSA
Violation Source: CERS

Site ID: 111789
Site Name: DITTY CONTAINER INC
Violation Date: 08-09-2016
Citation: HSC 6.5 25244.21 - California Health and Safety Code, Chapter 6.5, Section(s) 25244.21

Violation Description: Failure to adequately complete, and maintain for review, all requirements of the source reduction evaluation review and plan (SB-14).

Violation Notes: Returned to compliance on 11/17/2016. OBSERVATION: The Generator failed to adequately complete a source reduction report with all the required information or failed to maintain the report for review. Elements of the 2015 Source Reduction Report are being prepared but not yet completed. CORRECTIVE ACTION: The Generator shall immediately complete a source reduction report with all the required information and maintain for review.

Violation Division: Los Angeles County Fire Department
Violation Program: HW
Violation Source: CERS

Evaluation:
Eval General Type: Other/Unknown
Eval Date: 11-17-2016
Violations Found: No
Eval Type: Other, not routine, done by local agency
Eval Notes: Tank Assessment, SB-14, and Contingency Pan submitted and reviewed; waste determination conducted, results pending. Followup in one week.

Eval Division: Los Angeles County Fire Department
Eval Program: HW
Eval Source: CERS

Eval General Type: Other/Unknown
Eval Date: 02-01-2018
Violations Found: No
Eval Type: Other, not routine, done by local agency
Eval Notes: HW determination conducted on 9/8/16; NOV abated.

Eval Division: Los Angeles County Fire Department
Eval Program: HW
Eval Source: CERS

Eval General Type: Compliance Evaluation Inspection
Eval Date: 08-09-2016
Violations Found: Yes
Eval Type: Routine done by local agency
Eval Notes: Juan Rojo, Plant Manager
Eval Division: Los Angeles County Fire Department
Eval Program: HMRRP
Eval Source: CERS

Eval General Type: Compliance Evaluation Inspection
Eval Date: 08-09-2016

Map ID
Direction
Distance
Elevation

MAP FINDINGS

Site

Database(s)

EDR ID Number
EPA ID Number

DITTY CONTAINER INC (Continued)

U002279495

Violations Found: Yes
Eval Type: Routine done by local agency
Eval Notes: Juan Rojo, Plant Manager and Adam Pluskota, Office Manager Facility subject to HW analysis of alkaline wastewater from collection sump to determine Tiered Permit category (CA or PBR)

Eval Division: Los Angeles County Fire Department
Eval Program: HW
Eval Source: CERS

Eval General Type: Compliance Evaluation Inspection
Eval Date: 08-11-2016
Violations Found: Yes
Eval Type: Routine done by local agency
Eval Notes: Adam Pluskota, Office Manager
Eval Division: Los Angeles County Fire Department
Eval Program: APSA
Eval Source: CERS

Eval General Type: Compliance Evaluation Inspection
Eval Date: 08-26-2019
Violations Found: Yes
Eval Type: Routine done by local agency
Eval Notes: Adam Pluskota, Office Manager
Eval Division: Los Angeles County Fire Department
Eval Program: APSA
Eval Source: CERS

Eval General Type: Compliance Evaluation Inspection
Eval Date: 08-26-2019
Violations Found: Yes
Eval Type: Routine done by local agency
Eval Notes: Adam Pluskota, Office Manager
Eval Division: Los Angeles County Fire Department
Eval Program: HMRRP
Eval Source: CERS

Eval General Type: Compliance Evaluation Inspection
Eval Date: 08-26-2019
Violations Found: Yes
Eval Type: Routine done by local agency
Eval Notes: Adam Pluskota, Office Manager
Eval Division: Los Angeles County Fire Department
Eval Program: HW
Eval Source: CERS

Eval General Type: Compliance Evaluation Inspection
Eval Date: 08-26-2019
Violations Found: Yes
Eval Type: Routine done by local agency
Eval Notes: Adam Pluskota, Office Manager
Eval Division: Los Angeles County Fire Department
Eval Program: PBR
Eval Source: CERS

Eval General Type: Other/Unknown
Eval Date: 11-17-2016
Violations Found: No

Map ID
Direction
Distance
Elevation

MAP FINDINGS

Site

Database(s)

EDR ID Number
EPA ID Number

DITTY CONTAINER INC (Continued)

U002279495

Eval Type: Other, not routine, done by local agency
Eval Notes: CERS submittals (HMBP/ER Plans) reviewed and accepted. NOV abated.
Eval Division: Los Angeles County Fire Department
Eval Program: HMRRP
Eval Source: CERS

Eval General Type: Other/Unknown
Eval Date: 11-17-2016
Violations Found: No
Eval Type: Other, not routine, done by local agency
Eval Notes: SPCC dated Sept 2016 reviewed, including section discussing 5-yr review/technical amendments; NOV abated.
Eval Division: Los Angeles County Fire Department
Eval Program: APSA
Eval Source: CERS

Coordinates:
Site ID: 111789
Facility Name: DITTY CONTAINER INC
Env Int Type Code: HMBP
Program ID: 10288930
Coord Name: Not reported
Ref Point Type Desc: Center of a facility or station.
Latitude: 34.054360
Longitude: -118.063140

Affiliation:
Affiliation Type Desc: Company Official
Entity Name: Tim Ditty
Entity Title: President
Affiliation Address: Not reported
Affiliation City: Not reported
Affiliation State: Not reported
Affiliation Country: Not reported
Affiliation Zip: 917331520
Affiliation Phone: Not reported

Affiliation Type Desc: CUPA District
Entity Name: Los Angeles County Fire
Entity Title: Not reported
Affiliation Address: 5825 Rickenbacker Road
Affiliation City: Commerce
Affiliation State: CA
Affiliation Country: Not reported
Affiliation Zip: 90040-3027
Affiliation Phone: (323) 890-4000

Affiliation Type Desc: Legal Owner
Entity Name: TIMOTHY DITTY
Entity Title: Not reported
Affiliation Address: 2226 N. ROSEMEAD BLVD.
Affiliation City: SOUTH EL MONTE
Affiliation State: CA
Affiliation Country: United States
Affiliation Zip: 91733
Affiliation Phone: (626) 454-1182

Map ID
Direction
Distance
Elevation

MAP FINDINGS

Site

Database(s)

EDR ID Number
EPA ID Number

DITTY CONTAINER INC (Continued)

U002279495

Affiliation Type Desc: Parent Corporation
Entity Name: DITTY CONTAINER INC
Entity Title: Not reported
Affiliation Address: Not reported
Affiliation City: Not reported
Affiliation State: Not reported
Affiliation Country: Not reported
Affiliation Zip: Not reported
Affiliation Phone: Not reported

Affiliation Type Desc: Property Owner
Entity Name: Pacific Coast Drum
Entity Title: Not reported
Affiliation Address: P.O. Box 3593
Affiliation City: South El Monte
Affiliation State: CA
Affiliation Country: United States
Affiliation Zip: 91733
Affiliation Phone: (626) 443-3096

Affiliation Type Desc: Public Contact
Entity Name: TIM DITTY
Entity Title: Not reported
Affiliation Address: Not reported
Affiliation City: Not reported
Affiliation State: Not reported
Affiliation Country: Not reported
Affiliation Zip: Not reported
Affiliation Phone: Not reported

Affiliation Type Desc: Public Contact
Entity Name: TIM DITTY
Entity Title: Not reported
Affiliation Address: Not reported
Affiliation City: Not reported
Affiliation State: Not reported
Affiliation Country: Not reported
Affiliation Zip: 917331520
Affiliation Phone: 6264541182

Affiliation Type Desc: Technical Contact
Entity Name: TIM DITTY
Entity Title: Not reported
Affiliation Address: Not reported
Affiliation City: Not reported
Affiliation State: Not reported
Affiliation Country: Not reported
Affiliation Zip: 917331520
Affiliation Phone: 6264541182

Affiliation Type Desc: Environmental Contact
Entity Name: ADAM PLUSKOTA
Entity Title: Not reported
Affiliation Address: 2226 N ROSEMEAD BL
Affiliation City: SOUTHELMONTE
Affiliation State: Not reported
Affiliation Country: Not reported

Map ID
Direction
Distance
Elevation

MAP FINDINGS

Site

Database(s)

EDR ID Number
EPA ID Number

DITTY CONTAINER INC (Continued)

U002279495

Affiliation Zip:	Not reported
Affiliation Phone:	Not reported
Affiliation Type Desc:	Operator
Entity Name:	DITTY CONTAINER INC
Entity Title:	Not reported
Affiliation Address:	Not reported
Affiliation City:	Not reported
Affiliation State:	Not reported
Affiliation Country:	Not reported
Affiliation Zip:	Not reported
Affiliation Phone:	(626) 454-1182
Affiliation Type Desc:	Document Preparer
Entity Name:	ADAM PLUSKOTA
Entity Title:	Not reported
Affiliation Address:	Not reported
Affiliation City:	Not reported
Affiliation State:	Not reported
Affiliation Country:	Not reported
Affiliation Zip:	Not reported
Affiliation Phone:	Not reported
Affiliation Type Desc:	Environmental Contact
Entity Name:	ADAM PLUSKOTA
Entity Title:	Not reported
Affiliation Address:	2226 N ROSEMEAD BL
Affiliation City:	SOUTH EL MONTE
Affiliation State:	CA
Affiliation Country:	Not reported
Affiliation Zip:	91733
Affiliation Phone:	Not reported
Affiliation Type Desc:	Facility Mailing Address
Entity Name:	Mailing Address
Entity Title:	Not reported
Affiliation Address:	2226 N ROSEMEAD BLVD
Affiliation City:	SOUTH EL MONTE
Affiliation State:	CA
Affiliation Country:	Not reported
Affiliation Zip:	91733
Affiliation Phone:	Not reported
Affiliation Type Desc:	Identification Signer
Entity Name:	JUAN ROJO
Entity Title:	PRODUCTION MANAGER
Affiliation Address:	Not reported
Affiliation City:	Not reported
Affiliation State:	Not reported
Affiliation Country:	Not reported
Affiliation Zip:	Not reported
Affiliation Phone:	Not reported
Affiliation Type Desc:	Onsite Treatment Unit Owner Operator
Entity Name:	Timothy Ditty
Entity Title:	President
Affiliation Address:	Not reported

Map ID
Direction
Distance
Elevation

MAP FINDINGS

Site

Database(s)

EDR ID Number
EPA ID Number

DITTY CONTAINER INC (Continued)

U002279495

Affiliation City: Not reported
Affiliation State: Not reported
Affiliation Country: Not reported
Affiliation Zip: Not reported
Affiliation Phone: Not reported

Z212
ESE
1/8-1/4
0.224 mi.
1181 ft.

JACK BAKER
9726 E KLINGERMAN ST
SOUTH EL MONTE, CA

SWEEPS UST **S105034954**
N/A

Site 7 of 8 in cluster Z

Relative:
Higher
Actual:
247 ft.

SWEEPS UST:
Name: JACK BAKER
Address: 9726 E KLINGERMAN ST
City: SOUTH EL MONTE
Status: Active
Comp Number: 9134
Number: 9
Board Of Equalization: Not reported
Referral Date: 06-30-89
Action Date: Not reported
Created Date: 06-30-89
Owner Tank Id: Not reported
SWRCB Tank Id: Not reported
Tank Status: Not reported
Capacity: Not reported
Active Date: Not reported
Tank Use: Not reported
STG: Not reported
Content: Not reported
Number Of Tanks: Not reported

AA213
WNW
1/8-1/4
0.224 mi.
1185 ft.

W.H. ALIGOOD COMPANY
2645 LEE AVE
SOUTH EL MONTE, CA 91733

WIP **S106765348**
N/A

Site 6 of 14 in cluster AA

Relative:
Lower
Actual:
240 ft.

WIP:
Name: W.H. ALIGOOD COMPANY
Address: 2645 Lee Ave
City,State,Zip: SOUTH EL MONTE, CA 91733
Region: 4
File Number: 107.0535
File Status: Historical
Staff: KELLIOTT
Facility Suite: 5

MAP FINDINGS

Map ID
Direction
Distance
Elevation

Site

Database(s)

EDR ID Number
EPA ID Number

AA214
WNW
1/8-1/4
0.224 mi.
1185 ft.

CROWN EQUIPMENT AND SUPPLY
2645 LEE AVE
SOUTH EL MONTE, CA 91733

Site 7 of 14 in cluster AA

WIP S106765507
N/A

Relative:
Lower

Actual:
240 ft.

WIP:
Name: CROWN EQUIPMENT AND SUPPLY
Address: 2645 Lee Ave
City,State,Zip: SOUTH EL MONTE, CA 91733
Region: 4
File Number: 107.0781
File Status: Historical
Staff: KELLIOTT
Facility Suite: Not reported

Z215
ESE
1/8-1/4
0.226 mi.
1191 ft.

BAKER SALES - WHOLESALE DIST.
9726 KLINGERMAN ST
SOUTH EL MONTE, CA 91733

Site 8 of 8 in cluster Z

HIST UST U001569437
WIP N/A

Relative:
Higher

Actual:
247 ft.

HIST UST:
Name: BAKER SALES
Address: 9726 KLINGERMAN ST
City,State,Zip: SOUTH EL MONTE, CA 91733
File Number: 000270C4
URL: <http://geotracker.waterboards.ca.gov/ustpdfs/pdf/000270C4.pdf>
Region: STATE
Facility ID: 00000041180
Facility Type: Gas Station
Other Type: Not reported
Contact Name: JACK BAKER
Telephone: 8184444100
Owner Name: JACK W. BAKER
Owner Address: 1131 ENCANTO DR
Owner City,St,Zip: ARCADIA, CA 91006
Total Tanks: 0001

Tank Num: 001
Container Num: 1
Year Installed: Not reported
Tank Capacity: 00001500
Tank Used for: PRODUCT
Type of Fuel: UNLEADED
Container Construction Thickness: Not reported
Leak Detection: None

Click here for Geo Tracker PDF:

WIP:
Name: BAKER SALES - WHOLESALE DIST.
Address: 9726 Klingerman St
City,State,Zip: SOUTH EL MONTE, CA 91733
Region: 4
File Number: 107.0619
File Status: Historical
Staff: KELLIOTT
Facility Suite: Not reported

Map ID
Direction
Distance
Elevation

MAP FINDINGS

Site

Database(s)

EDR ID Number
EPA ID Number

AD216
SSE
1/8-1/4
0.226 mi.
1193 ft.

L G M
2211 CHICO AVE
SOUTH EL MONTE, CA 91733

SWEEPS UST
LOS ANGELES CO. HMS
CERS

S102058576
N/A

Site 6 of 13 in cluster AD

Relative:
Lower

SWEEPS UST:

Actual:
239 ft.

Name: L G M
Address: 2211 N CHICO AVE
City: SOUTH EL MONTE
Status: Active
Comp Number: 14001
Number: 9
Board Of Equalization: 44-010321
Referral Date: 06-30-89
Action Date: Not reported
Created Date: 06-30-89
Owner Tank Id: Not reported
SWRCB Tank Id: 19-000-014001-000001
Tank Status: A
Capacity: Not reported
Active Date: 06-30-89
Tank Use: UNKNOWN
STG: W
Content: Not reported
Number Of Tanks: 1

LOS ANGELES CO. HMS:

Name: L G M
Address: 2211 CHICO AVE
City,State,Zip: SOUTH EL MONTE, CA 91733
Region: LA
Permit Category: T
Facility Id: 013605-014001
Facility Type: 0
Facility Status: Removed
Area: 3U
Permit Number: 00005451T
Permit Status: Removed

CERS:

Name: H Y SEAFOOD INC
Address: 2211 1/2 CHICO AVE
City,State,Zip: SOUTH EL MONTE, CA 91733
Site ID: 121335
CERS ID: 10282915
CERS Description: Chemical Storage Facilities

Violations:

Site ID: 121335
Site Name: H Y SEAFOOD INC
Violation Date: 09-18-2020
Citation: HSC 6.95 25508(a)(1) - California Health and Safety Code, Chapter 6.95, Section(s) 25508(a)(1)

Violation Description: Failure to annually review and electronically certify that the business plan is complete and accurate on or before the annual due date.

Violation Notes: Returned to compliance on 09/18/2020. OBSERVATION: The business failed to electronically submit and certify that the business plan is

Map ID
Direction
Distance
Elevation

MAP FINDINGS

Site

Database(s)

EDR ID Number
EPA ID Number

L G M (Continued)

S102058576

complete, accurate, and in compliance with EPCRA on or before the annual due date. CORRECTIVE ACTION: Electronically submit and certify that the business plan is complete, accurate, and in compliance with EPCRA within 30 days. On an ongoing basis, electronically submit and certify the business plan annually on or before the annual due date. (Corrected during inspection.)

Violation Division: Los Angeles County Fire Department
Violation Program: HMRRP
Violation Source: CERS

Site ID: 121335
Site Name: H Y SEAFOOD INC
Violation Date: 05-28-2014
Citation: HSC 6.95 25505(a) - California Health and Safety Code, Chapter 6.95, Section(s) 25505(a)

Violation Description: Owner/Operator failed to complete and/or submit a Hazardous Materials Business Plan when storing hazardous materials at or above the thresholds quantities of 55 gallons/500 lbs/200 cubic feet.

Violation Notes: Not reported
Violation Division: Los Angeles County Fire Department
Violation Program: HMRRP
Violation Source: CERS

Site ID: 121335
Site Name: H Y SEAFOOD INC
Violation Date: 08-11-2017
Citation: HSC 6.95 25507 - California Health and Safety Code, Chapter 6.95, Section(s) 25507

Violation Description: Failure to adequately establish and implement a business plan when storing/handling a hazardous material at or above reportable quantities.

Violation Notes: Returned to compliance on 01/22/2018. OBSERVATION: Owner/Operator failed to establish and implement a Hazardous Materials Business Plan when storing hazardous materials at or above the thresholds quantities of 55 gallons/500 lbs/200 cubic feet. CORRECTIVE ACTION: Establish and implement a Hazardous Materials Business Plan when storing hazardous materials at or above the thresholds quantities of 55 gallons/500 lbs/200 cubic feet. Reportable Haz Mat: propane - 4 x 356 cubic feet, total 1,424 cubic feet

Violation Division: Los Angeles County Fire Department
Violation Program: HMRRP
Violation Source: CERS

Site ID: 121335
Site Name: H Y SEAFOOD INC
Violation Date: 05-28-2014
Citation: HSC 6.95 25505(a) - California Health and Safety Code, Chapter 6.95, Section(s) 25505(a)

Violation Description: Owner/Operator failed to complete and/or submit a Hazardous Materials Business Plan when storing hazardous materials at or above the thresholds quantities of 55 gallons/500 lbs/200 cubic feet.

Violation Notes: OBSERVATION: Owner/Operator failed to complete and/or submit a Hazardous Materials Business Plan when storing hazardous materials at or above the thresholds quantities of 55 gallons/500 lbs/200 cubic feet. CORRECTIVE ACTION: Complete and/or submit a Hazardous Materials Business Plan when storing hazardous materials at or above the thresholds quantities of 55 gallons/500 lbs/200 cubic feet.

Map ID
Direction
Distance
Elevation

MAP FINDINGS

Site

Database(s)

EDR ID Number
EPA ID Number

L G M (Continued)

S102058576

Violation Division: Los Angeles County Fire Department
Violation Program: HMRRP
Violation Source: CERS

Evaluation:

Eval General Type: Other/Unknown
Eval Date: 01-22-2018
Violations Found: No
Eval Type: Other, not routine, done by local agency
Eval Notes: CERS reviewed; HMBP completed and accepted on 12/22/17; NOV abated.
Eval Division: Los Angeles County Fire Department
Eval Program: HMRRP
Eval Source: CERS

Eval General Type: Compliance Evaluation Inspection
Eval Date: 05-28-2014
Violations Found: Yes
Eval Type: Routine done by local agency
Eval Notes: Not reported
Eval Division: Los Angeles County Fire Department
Eval Program: HMRRP
Eval Source: CERS

Eval General Type: Compliance Evaluation Inspection
Eval Date: 05-28-2014
Violations Found: Yes
Eval Type: Routine done by local agency
Eval Notes: cers submittal required update CERS
Eval Division: Los Angeles County Fire Department
Eval Program: HMRRP
Eval Source: CERS

Eval General Type: Compliance Evaluation Inspection
Eval Date: 08-11-2017
Violations Found: Yes
Eval Type: Routine done by local agency
Eval Notes: Vicky Liang, Officer
Eval Division: Los Angeles County Fire Department
Eval Program: HMRRP
Eval Source: CERS

Eval General Type: Compliance Evaluation Inspection
Eval Date: 09-18-2020
Violations Found: Yes
Eval Type: Routine done by local agency
Eval Notes: Vicky Liang, owner
Eval Division: Los Angeles County Fire Department
Eval Program: HMRRP
Eval Source: CERS

Eval General Type: Other/Unknown
Eval Date: 12-19-2017
Violations Found: No
Eval Type: Other, not routine, done by local agency
Eval Notes: CERS reviewed; HMBP submitted; Owner/Operator missing email; Site Map missing business name and address; called Vicky Liang to correct; followup required.

Map ID
Direction
Distance
Elevation

MAP FINDINGS

Site

Database(s)

EDR ID Number
EPA ID Number

L G M (Continued)

S102058576

Eval Division: Los Angeles County Fire Department
Eval Program: HMRRP
Eval Source: CERS

Affiliation:

Affiliation Type Desc: Legal Owner
Entity Name: H Y Seafood Inc
Entity Title: Not reported
Affiliation Address: 2211 1/2 CHICO AVE
Affiliation City: SOUTH EL MONTE
Affiliation State: CA
Affiliation Country: United States
Affiliation Zip: 91733
Affiliation Phone: (626) 575-1801

Affiliation Type Desc: Facility Mailing Address
Entity Name: Mailing Address
Entity Title: Not reported
Affiliation Address: 2211-1/2 CHICO AVE
Affiliation City: SOUTH EL MONTE
Affiliation State: CA
Affiliation Country: Not reported
Affiliation Zip: 91733
Affiliation Phone: Not reported

Affiliation Type Desc: CUPA District
Entity Name: Los Angeles County Fire
Entity Title: Not reported
Affiliation Address: 5825 Rickenbacker Road
Affiliation City: Commerce
Affiliation State: CA
Affiliation Country: Not reported
Affiliation Zip: 90040-3027
Affiliation Phone: (323) 890-4000

Affiliation Type Desc: Parent Corporation
Entity Name: H Y Seafood Inc
Entity Title: Not reported
Affiliation Address: Not reported
Affiliation City: Not reported
Affiliation State: Not reported
Affiliation Country: Not reported
Affiliation Zip: Not reported
Affiliation Phone: Not reported

Affiliation Type Desc: Environmental Contact
Entity Name: VICKY LIANG
Entity Title: Not reported
Affiliation Address: 2211 1/2 CHICO AVE
Affiliation City: SOUTH EL MONTE
Affiliation State: CA
Affiliation Country: Not reported
Affiliation Zip: 91733
Affiliation Phone: Not reported

Affiliation Type Desc: Operator
Entity Name: VICKY LIANG

Map ID
 Direction
 Distance
 Elevation

MAP FINDINGS

Site

Database(s)

EDR ID Number
 EPA ID Number

L G M (Continued)

S102058576

Entity Title: Not reported
 Affiliation Address: Not reported
 Affiliation City: Not reported
 Affiliation State: Not reported
 Affiliation Country: Not reported
 Affiliation Zip: Not reported
 Affiliation Phone: (626) 575-1801

AD217
SSE
1/8-1/4
0.226 mi.
1193 ft.

L.G.M. COMPANY
2211 CHICO AVE
SOUTH EL MONTE, CA 91733

Site 7 of 13 in cluster AD

HIST UST
WIP
U001569473
N/A

Relative:
Lower

HIST UST:
 Name: LGM COMPANY
 Address: 2211 CHICO
 City,State,Zip: SOUTH EL MONTE, CA 91733
 File Number: 0002886F
 URL: <http://geotracker.waterboards.ca.gov/ustpdfs/pdf/0002886F.pdf>
 Region: STATE
 Facility ID: 00000007768
 Facility Type: Other
 Other Type: FERT. CO.
 Contact Name: Not reported
 Telephone: 8184488042
 Owner Name: WILLIS F. LAUGHMAN
 Owner Address: 2031 E. LARKWOOD
 Owner City,St,Zip: WEST COVINA, CA 91791
 Total Tanks: 0001

 Tank Num: 001
 Container Num: #1
 Year Installed: Not reported
 Tank Capacity: 00001000
 Tank Used for: PRODUCT
 Type of Fuel: REGULAR
 Container Construction Thickness: Not reported
 Leak Detection: None

Actual:
239 ft.

Click here for Geo Tracker PDF:

WIP:
 Name: L.G.M. COMPANY
 Address: 2211 Chico Ave
 City,State,Zip: SOUTH EL MONTE, CA 91733
 Region: 4
 File Number: 107.0206
File Status: Historical
 Staff: MM
 Facility Suite: Not reported

Map ID
 Direction
 Distance
 Elevation

MAP FINDINGS

Site

Database(s)

EDR ID Number
 EPA ID Number

AG218
SE
1/8-1/4
0.227 mi.
1201 ft.

MANUFACTURERS SERVICE INC
2210 CHICO AVE
SOUTH EL MONTE, CA 91733
Site 1 of 5 in cluster AG

RCRA-SQG 1000424735
CPS-SLIC CAD981684392
ENF
WIP

Relative:
Higher
Actual:
241 ft.

RCRA-SQG:
 Date Form Received by Agency: 1986-10-14 00:00:00.0
 Handler Name: MANUFACTURERS SERVICE INC
 Handler Address: 2210 CHICO AVE
 Handler City,State,Zip: SOUTH EL MONTE, CA 91733
 EPA ID: CAD981684392
 Contact Name: ENVIRONMENTAL MANAGER
 Contact Address: 2210 CHICO AVE
 Contact City,State,Zip: SOUTH EL MONTE, CA 91233
 Contact Telephone: 818-442-0012
 Contact Fax: Not reported
 Contact Email: Not reported
 Contact Title: Not reported
 EPA Region: 09
 Land Type: Other
 Federal Waste Generator Description: Small Quantity Generator
 Non-Notifier: Not reported
 Biennial Report Cycle: Not reported
 Accessibility: Not reported
 Active Site Indicator: Handler Activities
 State District Owner: CA
 State District: 3
 Mailing Address: 9715 KLINGERMANN ST
 Mailing City,State,Zip: S EL MONTE, CA 91733
 Owner Name: MANUFACTURERS SERVICE
 Owner Type: Private
 Operator Name: NOT REQUIRED
 Operator Type: Private
 Short-Term Generator Activity: No
 Importer Activity: No
 Mixed Waste Generator: No
 Transporter Activity: No
 Transfer Facility Activity: No
 Recycler Activity with Storage: No
 Small Quantity On-Site Burner Exemption: No
 Smelting Melting and Refining Furnace Exemption: No
 Underground Injection Control: No
 Off-Site Waste Receipt: No
 Universal Waste Indicator: No
 Universal Waste Destination Facility: No
 Federal Universal Waste: No
 Active Site Fed-Reg Treatment Storage and Disposal Facility: Not reported
 Active Site Converter Treatment storage and Disposal Facility: Not reported
 Active Site State-Reg Treatment Storage and Disposal Facility: Not reported
 Active Site State-Reg Handler: ---
 Federal Facility Indicator: Not reported
 Hazardous Secondary Material Indicator: N
 Sub-Part K Indicator: Not reported
 Commercial TSD Indicator: No
 Treatment Storage and Disposal Type: Not reported
 2018 GPRA Permit Baseline: Not on the Baseline
 2018 GPRA Renewals Baseline: Not on the Baseline
 Permit Renewals Workload Universe: Not reported

Map ID
 Direction
 Distance
 Elevation

MAP FINDINGS

Site

Database(s)

EDR ID Number
 EPA ID Number

MANUFACTURERS SERVICE INC (Continued)

1000424735

Permit Workload Universe:	Not reported
Permit Progress Universe:	Not reported
Post-Closure Workload Universe:	Not reported
Closure Workload Universe:	Not reported
202 GPRA Corrective Action Baseline:	No
Corrective Action Workload Universe:	No
Subject to Corrective Action Universe:	No
Non-TSDFs Where RCRA CA has Been Imposed Universe:	No
TSDFs Potentially Subject to CA Under 3004 (u)/(v) Universe:	No
TSDFs Only Subject to CA under Discretionary Auth Universe:	No
Corrective Action Priority Ranking:	No NCAPS ranking
Environmental Control Indicator:	No
Institutional Control Indicator:	No
Human Exposure Controls Indicator:	N/A
Groundwater Controls Indicator:	N/A
Operating TSDF Universe:	Not reported
Full Enforcement Universe:	Not reported
Significant Non-Complier Universe:	No
Unaddressed Significant Non-Complier Universe:	No
Addressed Significant Non-Complier Universe:	No
Significant Non-Complier With a Compliance Schedule Universe:	No
Financial Assurance Required:	Not reported
Handler Date of Last Change:	2002-06-27 03:30:39.0
Recognized Trader-Importer:	No
Recognized Trader-Exporter:	No
Importer of Spent Lead Acid Batteries:	No
Exporter of Spent Lead Acid Batteries:	No
Recycler Activity Without Storage:	No
Manifest Broker:	No
Sub-Part P Indicator:	No

Handler - Owner Operator:

Owner/Operator Indicator:	Owner
Owner/Operator Name:	MANUFACTURERS SERVICE
Legal Status:	Private
Date Became Current:	Not reported
Date Ended Current:	Not reported
Owner/Operator Address:	NOT REQUIRED
Owner/Operator City,State,Zip:	NOT REQUIRED, ME 99999
Owner/Operator Telephone:	415-555-1212
Owner/Operator Telephone Ext:	Not reported
Owner/Operator Fax:	Not reported
Owner/Operator Email:	Not reported

Owner/Operator Indicator:	Operator
Owner/Operator Name:	NOT REQUIRED
Legal Status:	Private
Date Became Current:	Not reported
Date Ended Current:	Not reported
Owner/Operator Address:	NOT REQUIRED
Owner/Operator City,State,Zip:	NOT REQUIRED, ME 99999
Owner/Operator Telephone:	415-555-1212
Owner/Operator Telephone Ext:	Not reported
Owner/Operator Fax:	Not reported
Owner/Operator Email:	Not reported

Map ID
Direction
Distance
Elevation

MAP FINDINGS

Site

Database(s)

EDR ID Number
EPA ID Number

MANUFACTURERS SERVICE INC (Continued)

1000424735

Historic Generators:

Receive Date: 1986-10-14 00:00:00.0
Handler Name: MANUFACTURERS SERVICE INC
Federal Waste Generator Description: Small Quantity Generator
State District Owner: CA
Large Quantity Handler of Universal Waste: No
Recognized Trader Importer: No
Recognized Trader Exporter: No
Spent Lead Acid Battery Importer: No
Spent Lead Acid Battery Exporter: No
Current Record: Yes
Non Storage Recycler Activity: Not reported
Electronic Manifest Broker: Not reported

Receive Date: 1999-03-04 00:00:00.0
Handler Name: MANUFACTURER'S SERVICE INC.
Federal Waste Generator Description: Large Quantity Generator
State District Owner: Not reported
Large Quantity Handler of Universal Waste: No
Recognized Trader Importer: No
Recognized Trader Exporter: No
Spent Lead Acid Battery Importer: No
Spent Lead Acid Battery Exporter: No
Current Record: No
Non Storage Recycler Activity: Not reported
Electronic Manifest Broker: Not reported

List of NAICS Codes and Descriptions:

NAICS Code: 42183
NAICS Description: INDUSTRIAL MACHINERY AND EQUIPMENT WHOLESALERS

Facility Has Received Notices of Violation:

Found Violation: Yes
Agency Which Determined Violation: State
Violation Short Description: Generators - Records/Reporting
Date Violation was Determined: 2016-01-25 00:00:00.0
Actual Return to Compliance Date: 2017-04-10 00:00:00.0
Return to Compliance Qualifier: Documented
Violation Responsible Agency: State
Scheduled Compliance Date: Not reported
Enforcement Identifier: Not reported
Date of Enforcement Action: Not reported
Enforcement Responsible Agency: Not reported
Enforcement Docket Number: Not reported
Enforcement Attorney: Not reported
Corrective Action Component: Not reported
Appeal Initiated Date: Not reported
Appeal Resolution Date: Not reported
Disposition Status Date: Not reported
Disposition Status: Not reported
Disposition Status Description: Not reported
Consent/Final Order Sequence Number: Not reported
Consent/Final Order Respondent Name: Not reported
Consent/Final Order Lead Agency: Not reported
Enforcement Type: Not reported
Enforcement Responsible Person: Not reported

Map ID
Direction
Distance
Elevation

MAP FINDINGS

Site

Database(s)

EDR ID Number
EPA ID Number

MANUFACTURERS SERVICE INC (Continued)

1000424735

Enforcement Responsible Sub-Organization: Not reported
SEP Sequence Number: Not reported
SEP Expenditure Amount: Not reported
SEP Scheduled Completion Date: Not reported
SEP Actual Date: Not reported
SEP Defaulted Date: Not reported
SEP Type: Not reported
SEP Type Description: Not reported
Proposed Amount: Not reported
Final Monetary Amount: Not reported
Paid Amount: Not reported
Final Count: Not reported
Final Amount: Not reported

Found Violation: Yes
Agency Which Determined Violation: State
Violation Short Description: Generators - Records/Reporting
Date Violation was Determined: 2016-01-25 00:00:00.0
Actual Return to Compliance Date: 2017-04-10 00:00:00.0
Return to Compliance Qualifier: Documented
Violation Responsible Agency: State
Scheduled Compliance Date: Not reported
Enforcement Identifier: Not reported
Date of Enforcement Action: Not reported
Enforcement Responsible Agency: Not reported
Enforcement Docket Number: Not reported
Enforcement Attorney: Not reported
Corrective Action Component: Not reported
Appeal Initiated Date: Not reported
Appeal Resolution Date: Not reported
Disposition Status Date: Not reported
Disposition Status: Not reported
Disposition Status Description: Not reported
Consent/Final Order Sequence Number: Not reported
Consent/Final Order Respondent Name: Not reported
Consent/Final Order Lead Agency: Not reported
Enforcement Type: Not reported
Enforcement Responsible Person: Not reported
Enforcement Responsible Sub-Organization: Not reported
SEP Sequence Number: Not reported
SEP Expenditure Amount: Not reported
SEP Scheduled Completion Date: Not reported
SEP Actual Date: Not reported
SEP Defaulted Date: Not reported
SEP Type: Not reported
SEP Type Description: Not reported
Proposed Amount: Not reported
Final Monetary Amount: Not reported
Paid Amount: Not reported
Final Count: Not reported
Final Amount: Not reported

Found Violation: No
Agency Which Determined Violation: Not reported
Violation Short Description: Not reported
Date Violation was Determined: Not reported
Actual Return to Compliance Date: Not reported

Map ID
Direction
Distance
Elevation

MAP FINDINGS

Site

Database(s)

EDR ID Number
EPA ID Number

MANUFACTURERS SERVICE INC (Continued)

1000424735

Return to Compliance Qualifier:	Not reported
Violation Responsible Agency:	Not reported
Scheduled Compliance Date:	Not reported
Enforcement Identifier:	Not reported
Date of Enforcement Action:	Not reported
Enforcement Responsible Agency:	Not reported
Enforcement Docket Number:	Not reported
Enforcement Attorney:	Not reported
Corrective Action Component:	Not reported
Appeal Initiated Date:	Not reported
Appeal Resolution Date:	Not reported
Disposition Status Date:	Not reported
Disposition Status:	Not reported
Disposition Status Description:	Not reported
Consent/Final Order Sequence Number:	Not reported
Consent/Final Order Respondent Name:	Not reported
Consent/Final Order Lead Agency:	Not reported
Enforcement Type:	Not reported
Enforcement Responsible Person:	Not reported
Enforcement Responsible Sub-Organization:	Not reported
SEP Sequence Number:	Not reported
SEP Expenditure Amount:	Not reported
SEP Scheduled Completion Date:	Not reported
SEP Actual Date:	Not reported
SEP Defaulted Date:	Not reported
SEP Type:	Not reported
SEP Type Description:	Not reported
Proposed Amount:	Not reported
Final Monetary Amount:	Not reported
Paid Amount:	Not reported
Final Count:	Not reported
Final Amount:	Not reported
Found Violation:	Yes
Agency Which Determined Violation:	State
Violation Short Description:	Generators - Pre-transport
Date Violation was Determined:	2016-01-25 00:00:00.0
Actual Return to Compliance Date:	2017-04-10 00:00:00.0
Return to Compliance Qualifier:	Observed
Violation Responsible Agency:	State
Scheduled Compliance Date:	Not reported
Enforcement Identifier:	Not reported
Date of Enforcement Action:	Not reported
Enforcement Responsible Agency:	Not reported
Enforcement Docket Number:	Not reported
Enforcement Attorney:	Not reported
Corrective Action Component:	Not reported
Appeal Initiated Date:	Not reported
Appeal Resolution Date:	Not reported
Disposition Status Date:	Not reported
Disposition Status:	Not reported
Disposition Status Description:	Not reported
Consent/Final Order Sequence Number:	Not reported
Consent/Final Order Respondent Name:	Not reported
Consent/Final Order Lead Agency:	Not reported
Enforcement Type:	Not reported
Enforcement Responsible Person:	Not reported

Map ID
Direction
Distance
Elevation

MAP FINDINGS

Site

Database(s)

EDR ID Number
EPA ID Number

MANUFACTURERS SERVICE INC (Continued)

1000424735

Enforcement Responsible Sub-Organization: Not reported
SEP Sequence Number: Not reported
SEP Expenditure Amount: Not reported
SEP Scheduled Completion Date: Not reported
SEP Actual Date: Not reported
SEP Defaulted Date: Not reported
SEP Type: Not reported
SEP Type Description: Not reported
Proposed Amount: Not reported
Final Monetary Amount: Not reported
Paid Amount: Not reported
Final Count: Not reported
Final Amount: Not reported

Found Violation: Yes
Agency Which Determined Violation: State
Violation Short Description: Generators - General
Date Violation was Determined: 2016-01-25 00:00:00.0
Actual Return to Compliance Date: 2017-04-10 00:00:00.0
Return to Compliance Qualifier: Documented
Violation Responsible Agency: State
Scheduled Compliance Date: Not reported
Enforcement Identifier: Not reported
Date of Enforcement Action: Not reported
Enforcement Responsible Agency: Not reported
Enforcement Docket Number: Not reported
Enforcement Attorney: Not reported
Corrective Action Component: Not reported
Appeal Initiated Date: Not reported
Appeal Resolution Date: Not reported
Disposition Status Date: Not reported
Disposition Status: Not reported
Disposition Status Description: Not reported
Consent/Final Order Sequence Number: Not reported
Consent/Final Order Respondent Name: Not reported
Consent/Final Order Lead Agency: Not reported
Enforcement Type: Not reported
Enforcement Responsible Person: Not reported
Enforcement Responsible Sub-Organization: Not reported
SEP Sequence Number: Not reported
SEP Expenditure Amount: Not reported
SEP Scheduled Completion Date: Not reported
SEP Actual Date: Not reported
SEP Defaulted Date: Not reported
SEP Type: Not reported
SEP Type Description: Not reported
Proposed Amount: Not reported
Final Monetary Amount: Not reported
Paid Amount: Not reported
Final Count: Not reported
Final Amount: Not reported

Found Violation: No
Agency Which Determined Violation: Not reported
Violation Short Description: Not reported
Date Violation was Determined: Not reported
Actual Return to Compliance Date: Not reported

Map ID
Direction
Distance
Elevation

MAP FINDINGS

Site

Database(s)

EDR ID Number
EPA ID Number

MANUFACTURERS SERVICE INC (Continued)

1000424735

Return to Compliance Qualifier:	Not reported
Violation Responsible Agency:	Not reported
Scheduled Compliance Date:	Not reported
Enforcement Identifier:	Not reported
Date of Enforcement Action:	Not reported
Enforcement Responsible Agency:	Not reported
Enforcement Docket Number:	Not reported
Enforcement Attorney:	Not reported
Corrective Action Component:	Not reported
Appeal Initiated Date:	Not reported
Appeal Resolution Date:	Not reported
Disposition Status Date:	Not reported
Disposition Status:	Not reported
Disposition Status Description:	Not reported
Consent/Final Order Sequence Number:	Not reported
Consent/Final Order Respondent Name:	Not reported
Consent/Final Order Lead Agency:	Not reported
Enforcement Type:	Not reported
Enforcement Responsible Person:	Not reported
Enforcement Responsible Sub-Organization:	Not reported
SEP Sequence Number:	Not reported
SEP Expenditure Amount:	Not reported
SEP Scheduled Completion Date:	Not reported
SEP Actual Date:	Not reported
SEP Defaulted Date:	Not reported
SEP Type:	Not reported
SEP Type Description:	Not reported
Proposed Amount:	Not reported
Final Monetary Amount:	Not reported
Paid Amount:	Not reported
Final Count:	Not reported
Final Amount:	Not reported
Found Violation:	No
Agency Which Determined Violation:	Not reported
Violation Short Description:	Not reported
Date Violation was Determined:	Not reported
Actual Return to Compliance Date:	Not reported
Return to Compliance Qualifier:	Not reported
Violation Responsible Agency:	Not reported
Scheduled Compliance Date:	Not reported
Enforcement Identifier:	Not reported
Date of Enforcement Action:	Not reported
Enforcement Responsible Agency:	Not reported
Enforcement Docket Number:	Not reported
Enforcement Attorney:	Not reported
Corrective Action Component:	Not reported
Appeal Initiated Date:	Not reported
Appeal Resolution Date:	Not reported
Disposition Status Date:	Not reported
Disposition Status:	Not reported
Disposition Status Description:	Not reported
Consent/Final Order Sequence Number:	Not reported
Consent/Final Order Respondent Name:	Not reported
Consent/Final Order Lead Agency:	Not reported
Enforcement Type:	Not reported
Enforcement Responsible Person:	Not reported

Map ID
Direction
Distance
Elevation

MAP FINDINGS

Site

Database(s)

EDR ID Number
EPA ID Number

MANUFACTURERS SERVICE INC (Continued)

1000424735

Enforcement Responsible Sub-Organization:	Not reported
SEP Sequence Number:	Not reported
SEP Expenditure Amount:	Not reported
SEP Scheduled Completion Date:	Not reported
SEP Actual Date:	Not reported
SEP Defaulted Date:	Not reported
SEP Type:	Not reported
SEP Type Description:	Not reported
Proposed Amount:	Not reported
Final Monetary Amount:	Not reported
Paid Amount:	Not reported
Final Count:	Not reported
Final Amount:	Not reported
Found Violation:	Yes
Agency Which Determined Violation:	State
Violation Short Description:	Generators - Pre-transport
Date Violation was Determined:	2016-01-25 00:00:00.0
Actual Return to Compliance Date:	2017-04-10 00:00:00.0
Return to Compliance Qualifier:	Observed
Violation Responsible Agency:	State
Scheduled Compliance Date:	Not reported
Enforcement Identifier:	Not reported
Date of Enforcement Action:	Not reported
Enforcement Responsible Agency:	Not reported
Enforcement Docket Number:	Not reported
Enforcement Attorney:	Not reported
Corrective Action Component:	Not reported
Appeal Initiated Date:	Not reported
Appeal Resolution Date:	Not reported
Disposition Status Date:	Not reported
Disposition Status:	Not reported
Disposition Status Description:	Not reported
Consent/Final Order Sequence Number:	Not reported
Consent/Final Order Respondent Name:	Not reported
Consent/Final Order Lead Agency:	Not reported
Enforcement Type:	Not reported
Enforcement Responsible Person:	Not reported
Enforcement Responsible Sub-Organization:	Not reported
SEP Sequence Number:	Not reported
SEP Expenditure Amount:	Not reported
SEP Scheduled Completion Date:	Not reported
SEP Actual Date:	Not reported
SEP Defaulted Date:	Not reported
SEP Type:	Not reported
SEP Type Description:	Not reported
Proposed Amount:	Not reported
Final Monetary Amount:	Not reported
Paid Amount:	Not reported
Final Count:	Not reported
Final Amount:	Not reported
Found Violation:	Yes
Agency Which Determined Violation:	State
Violation Short Description:	Generators - Records/Reporting
Date Violation was Determined:	2016-01-25 00:00:00.0
Actual Return to Compliance Date:	2017-04-10 00:00:00.0

Map ID
Direction
Distance
Elevation

MAP FINDINGS

Site

Database(s)

EDR ID Number
EPA ID Number

MANUFACTURERS SERVICE INC (Continued)

1000424735

Return to Compliance Qualifier:	Observed
Violation Responsible Agency:	State
Scheduled Compliance Date:	Not reported
Enforcement Identifier:	Not reported
Date of Enforcement Action:	Not reported
Enforcement Responsible Agency:	Not reported
Enforcement Docket Number:	Not reported
Enforcement Attorney:	Not reported
Corrective Action Component:	Not reported
Appeal Initiated Date:	Not reported
Appeal Resolution Date:	Not reported
Disposition Status Date:	Not reported
Disposition Status:	Not reported
Disposition Status Description:	Not reported
Consent/Final Order Sequence Number:	Not reported
Consent/Final Order Respondent Name:	Not reported
Consent/Final Order Lead Agency:	Not reported
Enforcement Type:	Not reported
Enforcement Responsible Person:	Not reported
Enforcement Responsible Sub-Organization:	Not reported
SEP Sequence Number:	Not reported
SEP Expenditure Amount:	Not reported
SEP Scheduled Completion Date:	Not reported
SEP Actual Date:	Not reported
SEP Defaulted Date:	Not reported
SEP Type:	Not reported
SEP Type Description:	Not reported
Proposed Amount:	Not reported
Final Monetary Amount:	Not reported
Paid Amount:	Not reported
Final Count:	Not reported
Final Amount:	Not reported
Found Violation:	No
Agency Which Determined Violation:	Not reported
Violation Short Description:	Not reported
Date Violation was Determined:	Not reported
Actual Return to Compliance Date:	Not reported
Return to Compliance Qualifier:	Not reported
Violation Responsible Agency:	Not reported
Scheduled Compliance Date:	Not reported
Enforcement Identifier:	Not reported
Date of Enforcement Action:	Not reported
Enforcement Responsible Agency:	Not reported
Enforcement Docket Number:	Not reported
Enforcement Attorney:	Not reported
Corrective Action Component:	Not reported
Appeal Initiated Date:	Not reported
Appeal Resolution Date:	Not reported
Disposition Status Date:	Not reported
Disposition Status:	Not reported
Disposition Status Description:	Not reported
Consent/Final Order Sequence Number:	Not reported
Consent/Final Order Respondent Name:	Not reported
Consent/Final Order Lead Agency:	Not reported
Enforcement Type:	Not reported
Enforcement Responsible Person:	Not reported

Map ID
Direction
Distance
Elevation

MAP FINDINGS

Site

Database(s)

EDR ID Number
EPA ID Number

MANUFACTURERS SERVICE INC (Continued)

1000424735

Enforcement Responsible Sub-Organization:	Not reported
SEP Sequence Number:	Not reported
SEP Expenditure Amount:	Not reported
SEP Scheduled Completion Date:	Not reported
SEP Actual Date:	Not reported
SEP Defaulted Date:	Not reported
SEP Type:	Not reported
SEP Type Description:	Not reported
Proposed Amount:	Not reported
Final Monetary Amount:	Not reported
Paid Amount:	Not reported
Final Count:	Not reported
Final Amount:	Not reported
Found Violation:	Yes
Agency Which Determined Violation:	State
Violation Short Description:	Generators - Pre-transport
Date Violation was Determined:	2016-01-25 00:00:00.0
Actual Return to Compliance Date:	2017-04-10 00:00:00.0
Return to Compliance Qualifier:	Observed
Violation Responsible Agency:	State
Scheduled Compliance Date:	Not reported
Enforcement Identifier:	Not reported
Date of Enforcement Action:	Not reported
Enforcement Responsible Agency:	Not reported
Enforcement Docket Number:	Not reported
Enforcement Attorney:	Not reported
Corrective Action Component:	Not reported
Appeal Initiated Date:	Not reported
Appeal Resolution Date:	Not reported
Disposition Status Date:	Not reported
Disposition Status:	Not reported
Disposition Status Description:	Not reported
Consent/Final Order Sequence Number:	Not reported
Consent/Final Order Respondent Name:	Not reported
Consent/Final Order Lead Agency:	Not reported
Enforcement Type:	Not reported
Enforcement Responsible Person:	Not reported
Enforcement Responsible Sub-Organization:	Not reported
SEP Sequence Number:	Not reported
SEP Expenditure Amount:	Not reported
SEP Scheduled Completion Date:	Not reported
SEP Actual Date:	Not reported
SEP Defaulted Date:	Not reported
SEP Type:	Not reported
SEP Type Description:	Not reported
Proposed Amount:	Not reported
Final Monetary Amount:	Not reported
Paid Amount:	Not reported
Final Count:	Not reported
Final Amount:	Not reported
Found Violation:	No
Agency Which Determined Violation:	Not reported
Violation Short Description:	Not reported
Date Violation was Determined:	Not reported
Actual Return to Compliance Date:	Not reported

Map ID
Direction
Distance
Elevation

MAP FINDINGS

Site

Database(s)

EDR ID Number
EPA ID Number

MANUFACTURERS SERVICE INC (Continued)

1000424735

Return to Compliance Qualifier:	Not reported
Violation Responsible Agency:	Not reported
Scheduled Compliance Date:	Not reported
Enforcement Identifier:	Not reported
Date of Enforcement Action:	Not reported
Enforcement Responsible Agency:	Not reported
Enforcement Docket Number:	Not reported
Enforcement Attorney:	Not reported
Corrective Action Component:	Not reported
Appeal Initiated Date:	Not reported
Appeal Resolution Date:	Not reported
Disposition Status Date:	Not reported
Disposition Status:	Not reported
Disposition Status Description:	Not reported
Consent/Final Order Sequence Number:	Not reported
Consent/Final Order Respondent Name:	Not reported
Consent/Final Order Lead Agency:	Not reported
Enforcement Type:	Not reported
Enforcement Responsible Person:	Not reported
Enforcement Responsible Sub-Organization:	Not reported
SEP Sequence Number:	Not reported
SEP Expenditure Amount:	Not reported
SEP Scheduled Completion Date:	Not reported
SEP Actual Date:	Not reported
SEP Defaulted Date:	Not reported
SEP Type:	Not reported
SEP Type Description:	Not reported
Proposed Amount:	Not reported
Final Monetary Amount:	Not reported
Paid Amount:	Not reported
Final Count:	Not reported
Final Amount:	Not reported
Found Violation:	No
Agency Which Determined Violation:	Not reported
Violation Short Description:	Not reported
Date Violation was Determined:	Not reported
Actual Return to Compliance Date:	Not reported
Return to Compliance Qualifier:	Not reported
Violation Responsible Agency:	Not reported
Scheduled Compliance Date:	Not reported
Enforcement Identifier:	Not reported
Date of Enforcement Action:	Not reported
Enforcement Responsible Agency:	Not reported
Enforcement Docket Number:	Not reported
Enforcement Attorney:	Not reported
Corrective Action Component:	Not reported
Appeal Initiated Date:	Not reported
Appeal Resolution Date:	Not reported
Disposition Status Date:	Not reported
Disposition Status:	Not reported
Disposition Status Description:	Not reported
Consent/Final Order Sequence Number:	Not reported
Consent/Final Order Respondent Name:	Not reported
Consent/Final Order Lead Agency:	Not reported
Enforcement Type:	Not reported
Enforcement Responsible Person:	Not reported

Map ID
Direction
Distance
Elevation

MAP FINDINGS

Site

Database(s)

EDR ID Number
EPA ID Number

MANUFACTURERS SERVICE INC (Continued)

1000424735

Enforcement Responsible Sub-Organization: Not reported
SEP Sequence Number: Not reported
SEP Expenditure Amount: Not reported
SEP Scheduled Completion Date: Not reported
SEP Actual Date: Not reported
SEP Defaulted Date: Not reported
SEP Type: Not reported
SEP Type Description: Not reported
Proposed Amount: Not reported
Final Monetary Amount: Not reported
Paid Amount: Not reported
Final Count: Not reported
Final Amount: Not reported

Evaluation Action Summary:

Evaluation Date: 2016-01-25 00:00:00.0
Evaluation Responsible Agency: State
Found Violation: Yes
Evaluation Type Description: SIGNIFICANT NON-COMPLIER
Evaluation Responsible Person Identifier: Not reported
Evaluation Responsible Sub-Organization: Not reported
Actual Return to Compliance Date: 2017-04-10 00:00:00.0
Scheduled Compliance Date: Not reported
Date of Request: Not reported
Date Response Received: Not reported
Request Agency: Not reported
Former Citation: Not reported

Evaluation Date: 2016-01-25 00:00:00.0
Evaluation Responsible Agency: State
Found Violation: Yes
Evaluation Type Description: SIGNIFICANT NON-COMPLIER
Evaluation Responsible Person Identifier: Not reported
Evaluation Responsible Sub-Organization: Not reported
Actual Return to Compliance Date: 2017-04-10 00:00:00.0
Scheduled Compliance Date: Not reported
Date of Request: Not reported
Date Response Received: Not reported
Request Agency: Not reported
Former Citation: Not reported

Evaluation Date: 2016-12-14 00:00:00.0
Evaluation Responsible Agency: State
Found Violation: No
Evaluation Type Description: SIGNIFICANT NON-COMPLIER
Evaluation Responsible Person Identifier: Not reported
Evaluation Responsible Sub-Organization: Not reported
Actual Return to Compliance Date: Not reported
Scheduled Compliance Date: Not reported
Date of Request: Not reported
Date Response Received: Not reported
Request Agency: Not reported
Former Citation: Not reported

Evaluation Date: 2016-01-25 00:00:00.0
Evaluation Responsible Agency: State
Found Violation: Yes

Map ID
Direction
Distance
Elevation

MAP FINDINGS

Site

Database(s)

EDR ID Number
EPA ID Number

MANUFACTURERS SERVICE INC (Continued)

1000424735

Evaluation Type Description:	SIGNIFICANT NON-COMPLIER
Evaluation Responsible Person Identifier:	Not reported
Evaluation Responsible Sub-Organization:	Not reported
Actual Return to Compliance Date:	2017-04-10 00:00:00.0
Scheduled Compliance Date:	Not reported
Date of Request:	Not reported
Date Response Received:	Not reported
Request Agency:	Not reported
Former Citation:	Not reported
Evaluation Date:	2016-01-25 00:00:00.0
Evaluation Responsible Agency:	State
Found Violation:	Yes
Evaluation Type Description:	SIGNIFICANT NON-COMPLIER
Evaluation Responsible Person Identifier:	Not reported
Evaluation Responsible Sub-Organization:	Not reported
Actual Return to Compliance Date:	2017-04-10 00:00:00.0
Scheduled Compliance Date:	Not reported
Date of Request:	Not reported
Date Response Received:	Not reported
Request Agency:	Not reported
Former Citation:	Not reported
Evaluation Date:	2012-04-17 00:00:00.0
Evaluation Responsible Agency:	State
Found Violation:	No
Evaluation Type Description:	COMPLIANCE EVALUATION INSPECTION ON-SITE
Evaluation Responsible Person Identifier:	Not reported
Evaluation Responsible Sub-Organization:	Not reported
Actual Return to Compliance Date:	Not reported
Scheduled Compliance Date:	Not reported
Date of Request:	Not reported
Date Response Received:	Not reported
Request Agency:	Not reported
Former Citation:	Not reported
Evaluation Date:	2018-12-12 00:00:00.0
Evaluation Responsible Agency:	State
Found Violation:	No
Evaluation Type Description:	COMPLIANCE EVALUATION INSPECTION ON-SITE
Evaluation Responsible Person Identifier:	Not reported
Evaluation Responsible Sub-Organization:	Not reported
Actual Return to Compliance Date:	Not reported
Scheduled Compliance Date:	Not reported
Date of Request:	Not reported
Date Response Received:	Not reported
Request Agency:	Not reported
Former Citation:	Not reported
Evaluation Date:	2016-01-25 00:00:00.0
Evaluation Responsible Agency:	State
Found Violation:	Yes
Evaluation Type Description:	SIGNIFICANT NON-COMPLIER
Evaluation Responsible Person Identifier:	Not reported
Evaluation Responsible Sub-Organization:	Not reported
Actual Return to Compliance Date:	2017-04-10 00:00:00.0
Scheduled Compliance Date:	Not reported

Map ID
Direction
Distance
Elevation

MAP FINDINGS

Site

Database(s)

EDR ID Number
EPA ID Number

MANUFACTURERS SERVICE INC (Continued)

1000424735

Date of Request:	Not reported
Date Response Received:	Not reported
Request Agency:	Not reported
Former Citation:	Not reported
Evaluation Date:	2016-01-25 00:00:00.0
Evaluation Responsible Agency:	State
Found Violation:	Yes
Evaluation Type Description:	SIGNIFICANT NON-COMPLIER
Evaluation Responsible Person Identifier:	Not reported
Evaluation Responsible Sub-Organization:	Not reported
Actual Return to Compliance Date:	2017-04-10 00:00:00.0
Scheduled Compliance Date:	Not reported
Date of Request:	Not reported
Date Response Received:	Not reported
Request Agency:	Not reported
Former Citation:	Not reported
Evaluation Date:	2017-04-10 00:00:00.0
Evaluation Responsible Agency:	State
Found Violation:	No
Evaluation Type Description:	NOT A SIGNIFICANT NON-COMPLIER
Evaluation Responsible Person Identifier:	Not reported
Evaluation Responsible Sub-Organization:	Not reported
Actual Return to Compliance Date:	Not reported
Scheduled Compliance Date:	Not reported
Date of Request:	Not reported
Date Response Received:	Not reported
Request Agency:	Not reported
Former Citation:	Not reported
Evaluation Date:	2016-01-25 00:00:00.0
Evaluation Responsible Agency:	State
Found Violation:	Yes
Evaluation Type Description:	SIGNIFICANT NON-COMPLIER
Evaluation Responsible Person Identifier:	Not reported
Evaluation Responsible Sub-Organization:	Not reported
Actual Return to Compliance Date:	2017-04-10 00:00:00.0
Scheduled Compliance Date:	Not reported
Date of Request:	Not reported
Date Response Received:	Not reported
Request Agency:	Not reported
Former Citation:	Not reported
Evaluation Date:	2008-09-25 00:00:00.0
Evaluation Responsible Agency:	State
Found Violation:	No
Evaluation Type Description:	COMPLIANCE EVALUATION INSPECTION ON-SITE
Evaluation Responsible Person Identifier:	Not reported
Evaluation Responsible Sub-Organization:	Not reported
Actual Return to Compliance Date:	Not reported
Scheduled Compliance Date:	Not reported
Date of Request:	Not reported
Date Response Received:	Not reported
Request Agency:	Not reported
Former Citation:	Not reported

Map ID
Direction
Distance
Elevation

MAP FINDINGS

Site

Database(s)

EDR ID Number
EPA ID Number

MANUFACTURERS SERVICE INC (Continued)

1000424735

Evaluation Date: 2016-08-16 00:00:00.0
Evaluation Responsible Agency: State
Found Violation: No
Evaluation Type Description: NOT A SIGNIFICANT NON-COMPLIER
Evaluation Responsible Person Identifier: Not reported
Evaluation Responsible Sub-Organization: Not reported
Actual Return to Compliance Date: Not reported
Scheduled Compliance Date: Not reported
Date of Request: Not reported
Date Response Received: Not reported
Request Agency: Not reported
Former Citation: Not reported

CPS-SLIC:

Name: MANUFACTURER'S SERVICE INC.
Address: 2210 CHICO AVE.
City,State,Zip: SOUTH EL MONTE, CA 91733
Region: STATE
Facility Status: Open - Inactive
Status Date: 10/29/2014
Global Id: SL603798748
Lead Agency: LOS ANGELES RWQCB (REGION 4)
Lead Agency Case Number: Not reported
Latitude: 34.054708
Longitude: -118.059045
Case Type: Cleanup Program Site
Case Worker: GJH
Local Agency: Not reported
RB Case Number: 107.0451
File Location: Not reported
Potential Media Affected: Aquifer used for drinking water supply
Potential Contaminants of Concern: Not reported
Site History: Not reported

[Click here to access the California GeoTracker records for this facility:](#)

ENF:

Name: MANUFACTURER'S SERVICE INC.
Address: 2210 CHICO
City,State,Zip: SOUTH EL MONTE, CA 91733
Region: 4
Facility Id: 239391
Agency Name: Manufacturer's Service Inc.
Place Type: Facility
Place Subtype: Not reported
Facility Type: Not reported
Agency Type: Privately-Owned Business
Of Agencies: 1
Place Latitude: 34.05433
Place Longitude: -118.060033
SIC Code 1: Not reported
SIC Desc 1: Not reported
SIC Code 2: Not reported
SIC Desc 2: Not reported
SIC Code 3: Not reported

Map ID
Direction
Distance
Elevation

MAP FINDINGS

Site

Database(s)

EDR ID Number
EPA ID Number

MANUFACTURERS SERVICE INC (Continued)

1000424735

SIC Desc 3:	Not reported
NAICS Code 1:	Not reported
NAICS Desc 1:	Not reported
NAICS Code 2:	Not reported
NAICS Desc 2:	Not reported
NAICS Code 3:	Not reported
NAICS Desc 3:	Not reported
# Of Places:	1
Source Of Facility:	Reg Meas
Design Flow:	Not reported
Threat To Water Quality:	Not reported
Complexity:	Not reported
Pretreatment:	Not reported
Facility Waste Type:	Not reported
Facility Waste Type 2:	Not reported
Facility Waste Type 3:	Not reported
Facility Waste Type 4:	Not reported
Program:	WIP
Program Category1:	MONITORING
Program Category2:	MONITORING
# Of Programs:	1
WDID:	4WIP1070451
Reg Measure Id:	152377
Reg Measure Type:	Unregulated
Region:	4
Order #:	Not reported
Npdes# CA#:	Not reported
Major-Minor:	Not reported
Npdes Type:	Not reported
Reclamation:	Not reported
Dredge Fill Fee:	Not reported
301H:	Not reported
Application Fee Amt Received:	Not reported
Status:	Never Active
Status Date:	02/20/2013
Effective Date:	Not reported
Expiration/Review Date:	Not reported
Termination Date:	Not reported
WDR Review - Amend:	Not reported
WDR Review - Revise/Renew:	Not reported
WDR Review - Rescind:	Not reported
WDR Review - No Action Required:	Not reported
WDR Review - Pending:	Not reported
WDR Review - Planned:	Not reported
Status Enrollee:	N
Individual/General:	I
Fee Code:	Not reported
Direction/Voice:	Passive
Enforcement Id(EID):	247859
Region:	4
Order / Resolution Number:	UNKNOWN
Enforcement Action Type:	Notice of Violation
Effective Date:	05/14/2002
Adoption/Issuance Date:	Not reported
Achieve Date:	Not reported
Termination Date:	05/14/2002
ACL Issuance Date:	Not reported

Map ID
Direction
Distance
Elevation

MAP FINDINGS

Site

Database(s)

EDR ID Number
EPA ID Number

MANUFACTURERS SERVICE INC (Continued)

1000424735

EPL Issuance Date: Not reported
Status: Historical
Title: Enforcement - 4WIP1070451
Description: NOV sent 5/14/02 for failure to implement approved groundwater RAP which was submitted as required by CAO 00-034.
Program: WIP
Latest Milestone Completion Date: Not reported
Of Programs1: 1
Total Assessment Amount: 0
Initial Assessed Amount: 0
Liability \$ Amount: 0
Project \$ Amount: 0
Liability \$ Paid: 0
Project \$ Completed: 0
Total \$ Paid/Completed Amount: 0

Name: MANUFACTURER'S SERVICE INC.
Address: 2210 CHICO
City,State,Zip: SOUTH EL MONTE, CA 91733
Region: 4
Facility Id: 239391
Agency Name: Manufacturer's Service Inc.
Place Type: Facility
Place Subtype: Not reported
Facility Type: Not reported
Agency Type: Privately-Owned Business
Of Agencies: 1
Place Latitude: 34.05433
Place Longitude: -118.060033
SIC Code 1: Not reported
SIC Desc 1: Not reported
SIC Code 2: Not reported
SIC Desc 2: Not reported
SIC Code 3: Not reported
SIC Desc 3: Not reported
NAICS Code 1: Not reported
NAICS Desc 1: Not reported
NAICS Code 2: Not reported
NAICS Desc 2: Not reported
NAICS Code 3: Not reported
NAICS Desc 3: Not reported
Of Places: 1
Source Of Facility: Reg Meas
Design Flow: Not reported
Threat To Water Quality: Not reported
Complexity: Not reported
Pretreatment: Not reported
Facility Waste Type: Not reported
Facility Waste Type 2: Not reported
Facility Waste Type 3: Not reported
Facility Waste Type 4: Not reported
Program: WIP
Program Category1: MONITORING
Program Category2: MONITORING
Of Programs: 1
WDID: 4WIP1070451

Map ID
Direction
Distance
Elevation

MAP FINDINGS

Site

Database(s)

EDR ID Number
EPA ID Number

MANUFACTURERS SERVICE INC (Continued)

1000424735

Reg Measure Id: 152377
Reg Measure Type: Unregulated
Region: 4
Order #: Not reported
Npdes# CA#: Not reported
Major-Minor: Not reported
Npdes Type: Not reported
Reclamation: Not reported
Dredge Fill Fee: Not reported
301H: Not reported
Application Fee Amt Received: Not reported
Status: Never Active
Status Date: 02/20/2013
Effective Date: Not reported
Expiration/Review Date: Not reported
Termination Date: Not reported
WDR Review - Amend: Not reported
WDR Review - Revise/Renew: Not reported
WDR Review - Rescind: Not reported
WDR Review - No Action Required: Not reported
WDR Review - Pending: Not reported
WDR Review - Planned: Not reported
Status Enrollee: N
Individual/General: I
Fee Code: Not reported
Direction/Voice: Passive
Enforcement Id(EID): 246489
Region: 4
Order / Resolution Number: NOV
Enforcement Action Type: Notice of Violation
Effective Date: 11/12/2002
Adoption/Issuance Date: Not reported
Achieve Date: Not reported
Termination Date: 11/12/2002
ACL Issuance Date: Not reported
EPL Issuance Date: Not reported
Status: Historical
Title: Enforcement - 4WIP1070451
Description: Second NOV sent 11/12/02 for failure to implement approved groundwater RAP which was submitted as required by CAO 00-034.
Program: WIP
Latest Milestone Completion Date: Not reported
Of Programs1: 1
Total Assessment Amount: 0
Initial Assessed Amount: 0
Liability \$ Amount: 0
Project \$ Amount: 0
Liability \$ Paid: 0
Project \$ Completed: 0
Total \$ Paid/Completed Amount: 0
Name: MANUFACTURER'S SERVICE INC.
Address: 2210 CHICO
City,State,Zip: SOUTH EL MONTE, CA 91733
Region: 4
Facility Id: 239391

Map ID
Direction
Distance
Elevation

MAP FINDINGS

Site

Database(s)

EDR ID Number
EPA ID Number

MANUFACTURERS SERVICE INC (Continued)

1000424735

Agency Name: Manufacturer's Service Inc.
Place Type: Facility
Place Subtype: Not reported
Facility Type: Not reported
Agency Type: Privately-Owned Business
Of Agencies: 1
Place Latitude: 34.05433
Place Longitude: -118.060033
SIC Code 1: Not reported
SIC Desc 1: Not reported
SIC Code 2: Not reported
SIC Desc 2: Not reported
SIC Code 3: Not reported
SIC Desc 3: Not reported
NAICS Code 1: Not reported
NAICS Desc 1: Not reported
NAICS Code 2: Not reported
NAICS Desc 2: Not reported
NAICS Code 3: Not reported
NAICS Desc 3: Not reported
Of Places: 1
Source Of Facility: Reg Meas
Design Flow: Not reported
Threat To Water Quality: Not reported
Complexity: Not reported
Pretreatment: Not reported
Facility Waste Type: Not reported
Facility Waste Type 2: Not reported
Facility Waste Type 3: Not reported
Facility Waste Type 4: Not reported
Program: WIP
Program Category1: MONITORING
Program Category2: MONITORING
Of Programs: 1
WDID: 4WIP1070451
Reg Measure Id: 152377
Reg Measure Type: Unregulated
Region: 4
Order #: Not reported
Npdes# CA#: Not reported
Major-Minor: Not reported
Npdes Type: Not reported
Reclamation: Not reported
Dredge Fill Fee: Not reported
301H: Not reported
Application Fee Amt Received: Not reported
Status: Never Active
Status Date: 02/20/2013
Effective Date: Not reported
Expiration/Review Date: Not reported
Termination Date: Not reported
WDR Review - Amend: Not reported
WDR Review - Revise/Renew: Not reported
WDR Review - Rescind: Not reported
WDR Review - No Action Required: Not reported
WDR Review - Pending: Not reported
WDR Review - Planned: Not reported

Map ID
Direction
Distance
Elevation

MAP FINDINGS

Site

Database(s)

EDR ID Number
EPA ID Number

MANUFACTURERS SERVICE INC (Continued)

1000424735

Status Enrollee: N
Individual/General: I
Fee Code: Not reported
Direction/Voice: Passive
Enforcement Id(EID): 230056
Region: 4
Order / Resolution Number: R4-2000-0034
Enforcement Action Type: Clean-up and Abatement Order
Effective Date: 04/04/2000
Adoption/Issuance Date: Not reported
Achieve Date: Not reported
Termination Date: 04/04/2000
ACL Issuance Date: Not reported
EPL Issuance Date: Not reported
Status: Historical
Title: CAO No. 00-034 contains a time schedule for cleanup.
Description: CAO No. 00-034 issued 4/4/00 contains a time schedule for cleanup of groundwater contamination.
Program: WIP
Latest Milestone Completion Date: Not reported
Of Programs1: 1
Total Assessment Amount: 0
Initial Assessed Amount: 0
Liability \$ Amount: 0
Project \$ Amount: 0
Liability \$ Paid: 0
Project \$ Completed: 0
Total \$ Paid/Completed Amount: 0

Name: MANUFACTURER'S SERVICE INC.
Address: 2210 CHICO
City,State,Zip: SOUTH EL MONTE, CA 91733
Region: 4
Facility Id: 239391
Agency Name: Manufacturer's Service Inc.
Place Type: Facility
Place Subtype: Not reported
Facility Type: Not reported
Agency Type: Privately-Owned Business
Of Agencies: 1
Place Latitude: 34.05433
Place Longitude: -118.060033
SIC Code 1: Not reported
SIC Desc 1: Not reported
SIC Code 2: Not reported
SIC Desc 2: Not reported
SIC Code 3: Not reported
SIC Desc 3: Not reported
NAICS Code 1: Not reported
NAICS Desc 1: Not reported
NAICS Code 2: Not reported
NAICS Desc 2: Not reported
NAICS Code 3: Not reported
NAICS Desc 3: Not reported
Of Places: 1
Source Of Facility: Reg Meas
Design Flow: Not reported

Map ID
Direction
Distance
Elevation

MAP FINDINGS

Site

Database(s)

EDR ID Number
EPA ID Number

MANUFACTURERS SERVICE INC (Continued)

1000424735

Threat To Water Quality:	Not reported
Complexity:	Not reported
Pretreatment:	Not reported
Facility Waste Type:	Not reported
Facility Waste Type 2:	Not reported
Facility Waste Type 3:	Not reported
Facility Waste Type 4:	Not reported
Program:	WIP
Program Category1:	MONITORING
Program Category2:	MONITORING
# Of Programs:	1
WDID:	4WIP1070451
Reg Measure Id:	152377
Reg Measure Type:	Unregulated
Region:	4
Order #:	Not reported
Npdes# CA#:	Not reported
Major-Minor:	Not reported
Npdes Type:	Not reported
Reclamation:	Not reported
Dredge Fill Fee:	Not reported
301H:	Not reported
Application Fee Amt Received:	Not reported
Status:	Never Active
Status Date:	02/20/2013
Effective Date:	Not reported
Expiration/Review Date:	Not reported
Termination Date:	Not reported
WDR Review - Amend:	Not reported
WDR Review - Revise/Renew:	Not reported
WDR Review - Rescind:	Not reported
WDR Review - No Action Required:	Not reported
WDR Review - Pending:	Not reported
WDR Review - Planned:	Not reported
Status Enrollee:	N
Individual/General:	I
Fee Code:	Not reported
Direction/Voice:	Passive
Enforcement Id(EID):	225985
Region:	4
Order / Resolution Number:	UNKNOWN
Enforcement Action Type:	Clean-up and Abatement Order
Effective Date:	12/12/1988
Adoption/Issuance Date:	Not reported
Achieve Date:	Not reported
Termination Date:	12/12/1988
ACL Issuance Date:	Not reported
EPL Issuance Date:	Not reported
Status:	Historical
Title:	Enforcement - 4WIP1070451
Description:	Not reported
Program:	WIP
Latest Milestone Completion Date:	Not reported
# Of Programs1:	1
Total Assessment Amount:	0
Initial Assessed Amount:	0
Liability \$ Amount:	0

Map ID
Direction
Distance
Elevation

MAP FINDINGS

Site

Database(s)

EDR ID Number
EPA ID Number

MANUFACTURERS SERVICE INC (Continued)

1000424735

Project \$ Amount: 0
Liability \$ Paid: 0
Project \$ Completed: 0
Total \$ Paid/Completed Amount: 0

WIP:

Name: MANUFACTURER'S SERVICE INC.
Address: 2210 Chico Ave
City,State,Zip: SOUTH EL MONTE, CA 91733
Region: 4
File Number: 107.0451
File Status: Active
Staff: REHE
Facility Suite: Not reported

AH219
North
1/8-1/4
0.228 mi.
1203 ft.

VILLA'S RADIATOR
2750 N BRUIN AVE
SOUTH EL MONTE, CA 91733

WIP S106766103
N/A

Site 1 of 16 in cluster AH

Relative:
Higher
Actual:
245 ft.

WIP:

Name: VILLA'S RADIATOR
Address: 2750 N Bruin Ave
City,State,Zip: SOUTH EL MONTE, CA 91733
Region: 4
File Number: 107.1713
File Status: Historical
Staff: ACARLOS
Facility Suite: 1/2

AI220
North
1/8-1/4
0.228 mi.
1204 ft.

FINE VALUE FURNITURE
9468 E GARVEY AVE
SOUTH EL MONTE, CA 91733

WIP S106766097
N/A

Site 1 of 2 in cluster AI

Relative:
Higher
Actual:
246 ft.

WIP:

Name: FINE VALUE FURNITURE
Address: 9468 E Garvey Ave
City,State,Zip: SOUTH EL MONTE, CA 91733
Region: 4
File Number: 107.1707
File Status: Historical
Staff: ACARLOS
Facility Suite: Not reported

MAP FINDINGS

Map ID			EDR ID Number
Direction			
Distance			
Elevation	Site	Database(s)	EPA ID Number

AC221 SW 1/8-1/4 0.228 mi. 1206 ft.	ED'S ENGINE REBUILDING 2414 LEE AVE SOUTH EL MONTE, CA 91733 Site 2 of 5 in cluster AC	WIP	S106765561 N/A
--	---	------------	---------------------------------

Relative: Lower Actual: 236 ft.	WIP: Name: ED'S ENGINE REBUILDING Address: 2414 Lee Ave City,State,Zip: SOUTH EL MONTE, CA 91733 Region: 4 File Number: 107.0862 File Status: Historical Staff: KELLIOTT Facility Suite: Not reported
--	---

AJ222 WNW 1/8-1/4 0.229 mi. 1210 ft.	LAWRENCE EQUIPMENT SALES/SRVE. 9231 FERN ST SOUTH EL MONTE, CA 91733 Site 1 of 3 in cluster AJ	WIP	S106765737 N/A
---	---	------------	---------------------------------

Relative: Lower Actual: 236 ft.	WIP: Name: LAWRENCE EQUIPMENT SALES/SRVE. Address: 9231 Fern St City,State,Zip: SOUTH EL MONTE, CA 91733 Region: 4 File Number: 107.1131 File Status: Not reported Staff: UNIDENTIFIED Facility Suite: Not reported
--	---

AH223 North 1/8-1/4 0.231 mi. 1219 ft.	WESTERN TRAILER SERVICE 2754 BRUIN AVE SOUTH EL MONTE, CA 91733 Site 2 of 16 in cluster AH	WIP	S106766174 N/A
---	---	------------	---------------------------------

Relative: Higher Actual: 245 ft.	WIP: Name: WESTERN TRAILER SERVICE Address: 2754 Bruin Ave City,State,Zip: SOUTH EL MONTE, CA 91733 Region: 4 File Number: 107.1963 File Status: Historical Staff: ACARLOS Facility Suite: Not reported
---	---

Map ID
 Direction
 Distance
 Elevation

MAP FINDINGS

Site

Database(s)

EDR ID Number
 EPA ID Number

<p>AH224 North 1/8-1/4 0.231 mi. 1219 ft.</p> <p>Relative: Higher</p> <p>Actual: 245 ft.</p>	<p>KCT AUTO SERVICE 2754 BRUIN AVE SOUTH EL MONTE, CA 91733</p> <p>Site 3 of 16 in cluster AH</p> <p>RCRA NonGen / NLR: Date Form Received by Agency: 2014-03-17 00:00:00.0 Handler Name: KCT AUTO SERVICE Handler Address: 2754 BRUIN AVE Handler City,State,Zip: SOUTH EL MONTE, CA 91733-1513 EPA ID: CAL000395042 Contact Name: KEVIN CHEUNG Contact Address: 2754 BRUIN AVE Contact City,State,Zip: SOUTH EL MONTE, CA 91733 Contact Telephone: 626-307-8898 Contact Fax: Not reported Contact Email: KCT2828@GMAIL.COM Contact Title: Not reported EPA Region: 09 Land Type: Not reported Federal Waste Generator Description: Not a generator, verified Non-Notifier: Not reported Biennial Report Cycle: Not reported Accessibility: Not reported Active Site Indicator: Handler Activities State District Owner: Not reported State District: Not reported Mailing Address: 2754 BRUIN AVE Mailing City,State,Zip: SOUTH EL MONTE, CA 91733-1513 Owner Name: KEVIN CHEUNG Owner Type: Other Operator Name: KEVIN CHEUNG Operator Type: Other Short-Term Generator Activity: No Importer Activity: No Mixed Waste Generator: No Transporter Activity: No Transfer Facility Activity: No Recycler Activity with Storage: No Small Quantity On-Site Burner Exemption: No Smelting Melting and Refining Furnace Exemption: No Underground Injection Control: No Off-Site Waste Receipt: No Universal Waste Indicator: Yes Universal Waste Destination Facility: Yes Federal Universal Waste: No Active Site Fed-Reg Treatment Storage and Disposal Facility: Not reported Active Site Converter Treatment storage and Disposal Facility: Not reported Active Site State-Reg Treatment Storage and Disposal Facility: Not reported Active Site State-Reg Handler: --- Federal Facility Indicator: Not reported Hazardous Secondary Material Indicator: N Sub-Part K Indicator: Not reported Commercial TSD Indicator: No Treatment Storage and Disposal Type: Not reported 2018 GPRA Permit Baseline: Not on the Baseline 2018 GPRA Renewals Baseline: Not on the Baseline Permit Renewals Workload Universe: Not reported</p>	<p>RCRA NonGen / NLR</p> <p>1024843539 CAL000395042</p>
---	--	---

Map ID
 Direction
 Distance
 Elevation

MAP FINDINGS

Site

Database(s)

EDR ID Number
 EPA ID Number

KCT AUTO SERVICE (Continued)

1024843539

Permit Workload Universe:	Not reported
Permit Progress Universe:	Not reported
Post-Closure Workload Universe:	Not reported
Closure Workload Universe:	Not reported
202 GPRA Corrective Action Baseline:	No
Corrective Action Workload Universe:	No
Subject to Corrective Action Universe:	No
Non-TSDFs Where RCRA CA has Been Imposed Universe:	No
TSDFs Potentially Subject to CA Under 3004 (u)/(v) Universe:	No
TSDFs Only Subject to CA under Discretionary Auth Universe:	No
Corrective Action Priority Ranking:	No NCAPS ranking
Environmental Control Indicator:	No
Institutional Control Indicator:	No
Human Exposure Controls Indicator:	N/A
Groundwater Controls Indicator:	N/A
Operating TSDF Universe:	Not reported
Full Enforcement Universe:	Not reported
Significant Non-Complier Universe:	No
Unaddressed Significant Non-Complier Universe:	No
Addressed Significant Non-Complier Universe:	No
Significant Non-Complier With a Compliance Schedule Universe:	No
Financial Assurance Required:	Not reported
Handler Date of Last Change:	2018-09-06 17:04:05.0
Recognized Trader-Importer:	No
Recognized Trader-Exporter:	No
Importer of Spent Lead Acid Batteries:	No
Exporter of Spent Lead Acid Batteries:	No
Recycler Activity Without Storage:	No
Manifest Broker:	No
Sub-Part P Indicator:	No

Handler - Owner Operator:

Owner/Operator Indicator:	Owner
Owner/Operator Name:	KEVIN CHEUNG
Legal Status:	Other
Date Became Current:	Not reported
Date Ended Current:	Not reported
Owner/Operator Address:	2754 BRUIN AVE
Owner/Operator City,State,Zip:	SOUTH EL MONTE, CA 91733-1513
Owner/Operator Telephone:	626-307-8898
Owner/Operator Telephone Ext:	Not reported
Owner/Operator Fax:	Not reported
Owner/Operator Email:	Not reported

Owner/Operator Indicator:	Operator
Owner/Operator Name:	KEVIN CHEUNG
Legal Status:	Other
Date Became Current:	Not reported
Date Ended Current:	Not reported
Owner/Operator Address:	2754 BRUIN AVE
Owner/Operator City,State,Zip:	SOUTH EL MONTE, CA 91733
Owner/Operator Telephone:	626-307-8898
Owner/Operator Telephone Ext:	Not reported
Owner/Operator Fax:	Not reported
Owner/Operator Email:	Not reported

Map ID
 Direction
 Distance
 Elevation

MAP FINDINGS

Site

Database(s)

EDR ID Number
 EPA ID Number

KCT AUTO SERVICE (Continued)

1024843539

Historic Generators:

Receive Date:	2014-03-17 00:00:00.0
Handler Name:	KCT AUTO SERVICE
Federal Waste Generator Description:	Not a generator, verified
State District Owner:	Not reported
Large Quantity Handler of Universal Waste:	No
Recognized Trader Importer:	No
Recognized Trader Exporter:	No
Spent Lead Acid Battery Importer:	No
Spent Lead Acid Battery Exporter:	No
Current Record:	Yes
Non Storage Recycler Activity:	Not reported
Electronic Manifest Broker:	Not reported

List of NAICS Codes and Descriptions:

NAICS Code:	811111
NAICS Description:	GENERAL AUTOMOTIVE REPAIR

Facility Has Received Notices of Violations:

Violations:	No Violations Found
-------------	---------------------

Evaluation Action Summary:

Evaluations:	No Evaluations Found
--------------	----------------------

AH225
North
1/8-1/4
0.231 mi.
1219 ft.

KCT AUTO SERVICE
2754 BRUIN AVE
SOUTH EL MONTE, CA 91733
Site 4 of 16 in cluster AH

CERS HAZ WASTE **S118235799**
HAZNET **N/A**
CERS
HWTS

Relative:
Higher
Actual:
245 ft.

CERS HAZ WASTE:	
Name:	KCT AUTO SERVICE
Address:	2754 BRUIN AVE
City,State,Zip:	SOUTH EL MONTE, CA 91733
Site ID:	571892
CERS ID:	10863025
CERS Description:	Hazardous Waste Generator

HAZNET:

Name:	KCT AUTO SERVICE
Address:	2754 BRUIN AVE
Address 2:	Not reported
City,State,Zip:	SOUTH EL MONTE, CA 917331513
Contact:	KEVIN CHEUNG
Telephone:	6263078898
Mailing Name:	Not reported
Mailing Address:	2754 BRUIN AVE
Year:	2019
Gepaid:	CAL000395042
TSD EPA ID:	AZR000520304
CA Waste Code:	352 - Other organic solids
Disposal Method:	H141 - Storage, Bulking, And/Or Transfer Off Site--No Treatment/Reovery (H010-H129) Or (H131-H135)

Map ID
Direction
Distance
Elevation

MAP FINDINGS

Site

Database(s)

EDR ID Number
EPA ID Number

KCT AUTO SERVICE (Continued)

S118235799

Tons:	0.05000
Year:	2019
Gepaid:	CAL000395042
TSD EPA ID:	CAT080013352
CA Waste Code:	221 - Waste oil and mixed oil
Disposal Method:	H039 - Other Recovery Of Reclamation For Reuse Including Acid Regeneration, Organics Recovery Ect
Tons:	0.00000
Year:	2018
Gepaid:	CAL000395042
TSD EPA ID:	CAT080013352
CA Waste Code:	221 - Waste oil and mixed oil
Disposal Method:	H039 - Other Recovery Of Reclamation For Reuse Including Acid Regeneration, Organics Recovery Ect
Tons:	0.00000
Year:	2017
Gepaid:	CAL000395042
TSD EPA ID:	CAD099452708
CA Waste Code:	221 - Waste oil and mixed oil
Disposal Method:	H039 - Other Recovery Of Reclamation For Reuse Including Acid Regeneration, Organics Recovery Ect
Tons:	1.52
Year:	2017
Gepaid:	CAL000395042
TSD EPA ID:	CAT080013352
CA Waste Code:	221 - Waste oil and mixed oil
Disposal Method:	H039 - Other Recovery Of Reclamation For Reuse Including Acid Regeneration, Organics Recovery Ect
Tons:	4.161
Year:	2017
Gepaid:	CAL000395042
TSD EPA ID:	AZR000501510
CA Waste Code:	352 - Other organic solids
Disposal Method:	H141 - Storage, Bulking, And/Or Transfer Off Site--No Treatment/Reovery (H010-H129) Or (H131-H135)
Tons:	0.1
Year:	2016
Gepaid:	CAL000395042
TSD EPA ID:	CAT080013352
CA Waste Code:	221 - Waste oil and mixed oil
Disposal Method:	H039 - Other Recovery Of Reclamation For Reuse Including Acid Regeneration, Organics Recovery Ect
Tons:	1.33
Year:	2016
Gepaid:	CAL000395042
TSD EPA ID:	CAD099452708
CA Waste Code:	221 - Waste oil and mixed oil
Disposal Method:	H039 - Other Recovery Of Reclamation For Reuse Including Acid Regeneration, Organics Recovery Ect
Tons:	3.876

Map ID
Direction
Distance
Elevation

MAP FINDINGS

Site

Database(s)

EDR ID Number
EPA ID Number

KCT AUTO SERVICE (Continued)

S118235799

Year: 2015
Gepaid: CAL000395042
TSD EPA ID: CAD099452708
CA Waste Code: 221 - Waste oil and mixed oil
Disposal Method: H039 - Other Recovery Of Reclamation For Reuse Including Acid
Regeneration, Organics Recovery Ect
Tons: 8.189

Year: 2015
Gepaid: CAL000395042
TSD EPA ID: CAD099452708
CA Waste Code: 134 - Aqueous solution with total organic residues less than 10
percent
Disposal Method: H039 - Other Recovery Of Reclamation For Reuse Including Acid
Regeneration, Organics Recovery Ect
Tons: 0.504

[Click this hyperlink](#) while viewing on your computer to access
2 additional CA HAZNET: record(s) in the EDR Site Report.

Additional Info:

Year: 2014
Gen EPA ID: CAL000395042

Shipment Date: 20141126
Creation Date: 2/14/2015 22:15:08
Receipt Date: 20141126
Manifest ID: 002575588GBF
Trans EPA ID: CAD982488470
Trans Name: SWIFT OIL & VACUUM INC
Trans 2 EPA ID: Not reported
Trans 2 Name: Not reported
TSD EPA ID: CAD099452708
Trans Name: INDUSTRIAL SERVICE OIL CO INC
TSD EPA Alt EPA ID: Not reported
TSD EPA Alt Name: Not reported
Waste Code Description: 221 - Waste oil and mixed oil
RCRA Code: Not reported
Meth Code: H039 - Other Recovery Of Reclamation For Reuse Including Acid
Regeneration, Organics Recovery Ect

Quantity Tons: 1.045
Waste Quantity: 275
Quantity Unit: G
Additional Code 1: Not reported
Additional Code 2: Not reported
Additional Code 3: Not reported
Additional Code 4: Not reported
Additional Code 5: Not reported

Shipment Date: 20141020
Creation Date: 1/2/2015 22:15:10
Receipt Date: 20141021
Manifest ID: 002575428GBF
Trans EPA ID: CAD982488470
Trans Name: SWIFT OIL & VACUUM INC
Trans 2 EPA ID: Not reported

Map ID
Direction
Distance
Elevation

MAP FINDINGS

Site

Database(s)

EDR ID Number
EPA ID Number

KCT AUTO SERVICE (Continued)

S118235799

Trans 2 Name:	Not reported
TSDf EPA ID:	CAT080013352
Trans Name:	DEMENNO / KERDOON
TSDf Alt EPA ID:	Not reported
TSDf Alt Name:	Not reported
Waste Code Description:	221 - Waste oil and mixed oil
RCRA Code:	Not reported
Meth Code:	H039 - Other Recovery Of Reclamation For Reuse Including Acid Regeneration, Organics Recovery Ect
Quantity Tons:	0.665
Waste Quantity:	175
Quantity Unit:	G
Additional Code 1:	Not reported
Additional Code 2:	Not reported
Additional Code 3:	Not reported
Additional Code 4:	Not reported
Additional Code 5:	Not reported
Shipment Date:	20140919
Creation Date:	12/18/2014 22:14:48
Receipt Date:	20140919
Manifest ID:	002575290GBF
Trans EPA ID:	CAD982488470
Trans Name:	SWIFT OIL & VACUUM INC
Trans 2 EPA ID:	Not reported
Trans 2 Name:	Not reported
TSDf EPA ID:	CAD099452708
Trans Name:	INDUSTRIAL SERVICE OIL CO INC
TSDf Alt EPA ID:	Not reported
TSDf Alt Name:	Not reported
Waste Code Description:	221 - Waste oil and mixed oil
RCRA Code:	Not reported
Meth Code:	H039 - Other Recovery Of Reclamation For Reuse Including Acid Regeneration, Organics Recovery Ect
Quantity Tons:	1.52
Waste Quantity:	400
Quantity Unit:	G
Additional Code 1:	Not reported
Additional Code 2:	Not reported
Additional Code 3:	Not reported
Additional Code 4:	Not reported
Additional Code 5:	Not reported
Shipment Date:	20140728
Creation Date:	11/3/2014 22:14:40
Receipt Date:	20140730
Manifest ID:	002186688GBF
Trans EPA ID:	CAD982488470
Trans Name:	SWIFT OIL & VACUUM INC
Trans 2 EPA ID:	Not reported
Trans 2 Name:	Not reported
TSDf EPA ID:	CAD099452708
Trans Name:	INDUSTRIAL SERVICE OIL CO INC
TSDf Alt EPA ID:	Not reported
TSDf Alt Name:	Not reported
Waste Code Description:	221 - Waste oil and mixed oil
RCRA Code:	Not reported

Map ID
Direction
Distance
Elevation

MAP FINDINGS

Site

Database(s)

EDR ID Number
EPA ID Number

KCT AUTO SERVICE (Continued)

S118235799

Meth Code: H039 - Other Recovery Of Reclamation For Reuse Including Acid
Regeneration, Organics Recovery Ect
Quantity Tons: 0.76
Waste Quantity: 200
Quantity Unit: G
Additional Code 1: Not reported
Additional Code 2: Not reported
Additional Code 3: Not reported
Additional Code 4: Not reported
Additional Code 5: Not reported

Shipment Date: 20140626
Creation Date: 9/14/2014 22:15:04
Receipt Date: 20140627
Manifest ID: 002186553GBF
Trans EPA ID: CAD982488470
Trans Name: SWIFT OIL & VACUUM INC
Trans 2 EPA ID: Not reported
Trans 2 Name: Not reported
TSDf EPA ID: CAD099452708
Trans Name: INDUSTRIAL SERVICE OIL CO INC
TSDf Alt EPA ID: Not reported
TSDf Alt Name: Not reported
Waste Code Description: 221 - Waste oil and mixed oil
RCRA Code: Not reported
Meth Code: H039 - Other Recovery Of Reclamation For Reuse Including Acid
Regeneration, Organics Recovery Ect

Quantity Tons: 0.76
Waste Quantity: 200
Quantity Unit: G
Additional Code 1: Not reported
Additional Code 2: Not reported
Additional Code 3: Not reported
Additional Code 4: Not reported
Additional Code 5: Not reported

Shipment Date: 20140505
Creation Date: 7/21/2014 22:15:06
Receipt Date: 20140508
Manifest ID: 002186317GBF
Trans EPA ID: CAD982488470
Trans Name: SWIFT OIL & VACUUM INC
Trans 2 EPA ID: Not reported
Trans 2 Name: Not reported
TSDf EPA ID: CAD099452708
Trans Name: INDUSTRIAL SERVICE OIL CO INC
TSDf Alt EPA ID: Not reported
TSDf Alt Name: Not reported
Waste Code Description: 221 - Waste oil and mixed oil
RCRA Code: Not reported
Meth Code: H039 - Other Recovery Of Reclamation For Reuse Including Acid
Regeneration, Organics Recovery Ect

Quantity Tons: 1.14
Waste Quantity: 300
Quantity Unit: G
Additional Code 1: Not reported
Additional Code 2: Not reported

Map ID
Direction
Distance
Elevation

MAP FINDINGS

Site

Database(s)

EDR ID Number
EPA ID Number

KCT AUTO SERVICE (Continued)

S118235799

Additional Code 3: Not reported
Additional Code 4: Not reported
Additional Code 5: Not reported

Additional Info:

Year: 2015
Gen EPA ID: CAL000395042

Shipment Date: 20151125
Creation Date: 3/2/2016 22:15:29
Receipt Date: 20151130
Manifest ID: 002943344GBF
Trans EPA ID: CAD982488470
Trans Name: SWIFT OIL & VACUUM INC
Trans 2 EPA ID: Not reported
Trans 2 Name: Not reported
TSDf EPA ID: CAD099452708
Trans Name: INDUSTRIAL SERVICE OIL CO INC
TSDf Alt EPA ID: Not reported
TSDf Alt Name: Not reported
Waste Code Description: 221 - Waste oil and mixed oil
RCRA Code: Not reported
Meth Code: H039 - Other Recovery Of Reclamation For Reuse Including Acid
Regeneration, Organics Recovery Ect

Quantity Tons: 1.045
Waste Quantity: 275
Quantity Unit: G
Additional Code 1: Not reported
Additional Code 2: Not reported
Additional Code 3: Not reported
Additional Code 4: Not reported
Additional Code 5: Not reported

Shipment Date: 20150813
Creation Date: 11/6/2015 22:15:24
Receipt Date: 20150817
Manifest ID: 002576741GBF
Trans EPA ID: CAD982488470
Trans Name: SWIFT OIL & VACUUM INC
Trans 2 EPA ID: Not reported
Trans 2 Name: Not reported
TSDf EPA ID: CAD099452708
Trans Name: INDUSTRIAL SERVICE OIL CO INC
TSDf Alt EPA ID: Not reported
TSDf Alt Name: Not reported
Waste Code Description: 221 - Waste oil and mixed oil
RCRA Code: Not reported
Meth Code: H039 - Other Recovery Of Reclamation For Reuse Including Acid
Regeneration, Organics Recovery Ect

Quantity Tons: 1.254
Waste Quantity: 330
Quantity Unit: G
Additional Code 1: Not reported
Additional Code 2: Not reported
Additional Code 3: Not reported
Additional Code 4: Not reported
Additional Code 5: Not reported

Map ID
Direction
Distance
Elevation

MAP FINDINGS

Site

Database(s)

EDR ID Number
EPA ID Number

KCT AUTO SERVICE (Continued)

S118235799

Shipment Date:	20150630
Creation Date:	9/25/2015 22:15:23
Receipt Date:	20150630
Manifest ID:	002576537GBF
Trans EPA ID:	CAD982488470
Trans Name:	SWIFT OIL & VACUUM INC
Trans 2 EPA ID:	Not reported
Trans 2 Name:	Not reported
TSDf EPA ID:	CAD099452708
Trans Name:	INDUSTRIAL SERVICE OIL CO INC
TSDf Alt EPA ID:	Not reported
TSDf Alt Name:	Not reported
Waste Code Description:	221 - Waste oil and mixed oil
RCRA Code:	Not reported
Meth Code:	H039 - Other Recovery Of Reclamation For Reuse Including Acid Regeneration, Organics Recovery Ect
Quantity Tons:	1.52
Waste Quantity:	400
Quantity Unit:	G
Additional Code 1:	Not reported
Additional Code 2:	Not reported
Additional Code 3:	Not reported
Additional Code 4:	Not reported
Additional Code 5:	Not reported
Shipment Date:	20150513
Creation Date:	9/8/2015 22:15:08
Receipt Date:	20150514
Manifest ID:	002576312GBF
Trans EPA ID:	CAD982488470
Trans Name:	SWIFT OIL & VACUUM INC
Trans 2 EPA ID:	Not reported
Trans 2 Name:	Not reported
TSDf EPA ID:	CAD099452708
Trans Name:	INDUSTRIAL SERVICE OIL CO INC
TSDf Alt EPA ID:	Not reported
TSDf Alt Name:	Not reported
Waste Code Description:	221 - Waste oil and mixed oil
RCRA Code:	Not reported
Meth Code:	H039 - Other Recovery Of Reclamation For Reuse Including Acid Regeneration, Organics Recovery Ect
Quantity Tons:	1.33
Waste Quantity:	350
Quantity Unit:	G
Additional Code 1:	Not reported
Additional Code 2:	Not reported
Additional Code 3:	Not reported
Additional Code 4:	Not reported
Additional Code 5:	Not reported
Shipment Date:	20150323
Creation Date:	6/25/2015 22:15:58
Receipt Date:	20150325
Manifest ID:	002576052GBF
Trans EPA ID:	CAD982488470
Trans Name:	SWIFT OIL & VACUUM INC
Trans 2 EPA ID:	Not reported

Map ID
Direction
Distance
Elevation

MAP FINDINGS

Site

Database(s)

EDR ID Number
EPA ID Number

KCT AUTO SERVICE (Continued)

S118235799

Trans 2 Name:	Not reported
TSDf EPA ID:	CAD099452708
Trans Name:	INDUSTRIAL SERVICE OIL CO INC
TSDf Alt EPA ID:	Not reported
TSDf Alt Name:	Not reported
Waste Code Description:	221 - Waste oil and mixed oil
RCRA Code:	Not reported
Meth Code:	H039 - Other Recovery Of Reclamation For Reuse Including Acid Regeneration, Organics Recovery Ect
Quantity Tons:	1.52
Waste Quantity:	400
Quantity Unit:	G
Additional Code 1:	Not reported
Additional Code 2:	Not reported
Additional Code 3:	Not reported
Additional Code 4:	Not reported
Additional Code 5:	Not reported
Shipment Date:	20150211
Creation Date:	5/18/2015 22:15:07
Receipt Date:	20150211
Manifest ID:	002575885GBF
Trans EPA ID:	CAD982488470
Trans Name:	SWIFT OIL & VACUUM INC
Trans 2 EPA ID:	Not reported
Trans 2 Name:	Not reported
TSDf EPA ID:	CAD099452708
Trans Name:	INDUSTRIAL SERVICE OIL CO INC
TSDf Alt EPA ID:	Not reported
TSDf Alt Name:	Not reported
Waste Code Description:	134 - Aqueous solution with <10% total organic residues
RCRA Code:	Not reported
Meth Code:	H039 - Other Recovery Of Reclamation For Reuse Including Acid Regeneration, Organics Recovery Ect
Quantity Tons:	0.504
Waste Quantity:	120
Quantity Unit:	G
Additional Code 1:	Not reported
Additional Code 2:	Not reported
Additional Code 3:	Not reported
Additional Code 4:	Not reported
Additional Code 5:	Not reported
Shipment Date:	20150128
Creation Date:	5/8/2015 22:15:13
Receipt Date:	20150128
Manifest ID:	002575827GBF
Trans EPA ID:	CAD982488470
Trans Name:	SWIFT OIL & VACUUM INC
Trans 2 EPA ID:	Not reported
Trans 2 Name:	Not reported
TSDf EPA ID:	CAD099452708
Trans Name:	INDUSTRIAL SERVICE OIL CO INC
TSDf Alt EPA ID:	Not reported
TSDf Alt Name:	Not reported
Waste Code Description:	221 - Waste oil and mixed oil
RCRA Code:	Not reported

Map ID
Direction
Distance
Elevation

MAP FINDINGS

Site

Database(s)

EDR ID Number
EPA ID Number

KCT AUTO SERVICE (Continued)

S118235799

Meth Code: H039 - Other Recovery Of Reclamation For Reuse Including Acid
Regeneration, Organics Recovery Ect
Quantity Tons: 1.52
Waste Quantity: 400
Quantity Unit: G
Additional Code 1: Not reported
Additional Code 2: Not reported
Additional Code 3: Not reported
Additional Code 4: Not reported
Additional Code 5: Not reported

Additional Info:
Year: 2016
Gen EPA ID: CAL000395042

Shipment Date: 20151125
Creation Date: 3/2/2016 22:15:29
Receipt Date: 20151130
Manifest ID: 002943344GBF
Trans EPA ID: CAD982488470
Trans Name: SWIFT OIL & VACUUM INC
Trans 2 EPA ID: Not reported
Trans 2 Name: Not reported
TSDf EPA ID: CAD099452708
Trans Name: INDUSTRIAL SERVICE OIL CO INC
TSDf Alt EPA ID: Not reported
TSDf Alt Name: Not reported
Waste Code Description: 221 - Waste oil and mixed oil
RCRA Code: Not reported
Meth Code: H039 - Other Recovery Of Reclamation For Reuse Including Acid
Regeneration, Organics Recovery Ect
Quantity Tons: 1.045
Waste Quantity: 275
Quantity Unit: G
Additional Code 1: Not reported
Additional Code 2: Not reported
Additional Code 3: Not reported
Additional Code 4: Not reported
Additional Code 5: Not reported

Shipment Date: 20150813
Creation Date: 11/6/2015 22:15:24
Receipt Date: 20150817
Manifest ID: 002576741GBF
Trans EPA ID: CAD982488470
Trans Name: SWIFT OIL & VACUUM INC
Trans 2 EPA ID: Not reported
Trans 2 Name: Not reported
TSDf EPA ID: CAD099452708
Trans Name: INDUSTRIAL SERVICE OIL CO INC
TSDf Alt EPA ID: Not reported
TSDf Alt Name: Not reported
Waste Code Description: 221 - Waste oil and mixed oil
RCRA Code: Not reported
Meth Code: H039 - Other Recovery Of Reclamation For Reuse Including Acid
Regeneration, Organics Recovery Ect
Quantity Tons: 1.254

Map ID
Direction
Distance
Elevation

MAP FINDINGS

Site

Database(s)

EDR ID Number
EPA ID Number

KCT AUTO SERVICE (Continued)

S118235799

Waste Quantity:	330
Quantity Unit:	G
Additional Code 1:	Not reported
Additional Code 2:	Not reported
Additional Code 3:	Not reported
Additional Code 4:	Not reported
Additional Code 5:	Not reported
Shipment Date:	20150630
Creation Date:	9/25/2015 22:15:23
Receipt Date:	20150630
Manifest ID:	002576537GBF
Trans EPA ID:	CAD982488470
Trans Name:	SWIFT OIL & VACUUM INC
Trans 2 EPA ID:	Not reported
Trans 2 Name:	Not reported
TSDf EPA ID:	CAD099452708
Trans Name:	INDUSTRIAL SERVICE OIL CO INC
TSDf Alt EPA ID:	Not reported
TSDf Alt Name:	Not reported
Waste Code Description:	221 - Waste oil and mixed oil
RCRA Code:	Not reported
Meth Code:	H039 - Other Recovery Of Reclamation For Reuse Including Acid Regeneration, Organics Recovery Ect
Quantity Tons:	1.52
Waste Quantity:	400
Quantity Unit:	G
Additional Code 1:	Not reported
Additional Code 2:	Not reported
Additional Code 3:	Not reported
Additional Code 4:	Not reported
Additional Code 5:	Not reported
Shipment Date:	20150513
Creation Date:	9/8/2015 22:15:08
Receipt Date:	20150514
Manifest ID:	002576312GBF
Trans EPA ID:	CAD982488470
Trans Name:	SWIFT OIL & VACUUM INC
Trans 2 EPA ID:	Not reported
Trans 2 Name:	Not reported
TSDf EPA ID:	CAD099452708
Trans Name:	INDUSTRIAL SERVICE OIL CO INC
TSDf Alt EPA ID:	Not reported
TSDf Alt Name:	Not reported
Waste Code Description:	221 - Waste oil and mixed oil
RCRA Code:	Not reported
Meth Code:	H039 - Other Recovery Of Reclamation For Reuse Including Acid Regeneration, Organics Recovery Ect
Quantity Tons:	1.33
Waste Quantity:	350
Quantity Unit:	G
Additional Code 1:	Not reported
Additional Code 2:	Not reported
Additional Code 3:	Not reported
Additional Code 4:	Not reported
Additional Code 5:	Not reported

Map ID
Direction
Distance
Elevation

MAP FINDINGS

Site

Database(s)

EDR ID Number
EPA ID Number

KCT AUTO SERVICE (Continued)

S118235799

Shipment Date:	20150323
Creation Date:	6/25/2015 22:15:58
Receipt Date:	20150325
Manifest ID:	002576052GBF
Trans EPA ID:	CAD982488470
Trans Name:	SWIFT OIL & VACUUM INC
Trans 2 EPA ID:	Not reported
Trans 2 Name:	Not reported
TSDf EPA ID:	CAD099452708
Trans Name:	INDUSTRIAL SERVICE OIL CO INC
TSDf Alt EPA ID:	Not reported
TSDf Alt Name:	Not reported
Waste Code Description:	221 - Waste oil and mixed oil
RCRA Code:	Not reported
Meth Code:	H039 - Other Recovery Of Reclamation For Reuse Including Acid Regeneration, Organics Recovery Ect
Quantity Tons:	1.52
Waste Quantity:	400
Quantity Unit:	G
Additional Code 1:	Not reported
Additional Code 2:	Not reported
Additional Code 3:	Not reported
Additional Code 4:	Not reported
Additional Code 5:	Not reported
Shipment Date:	20150211
Creation Date:	5/18/2015 22:15:07
Receipt Date:	20150211
Manifest ID:	002575885GBF
Trans EPA ID:	CAD982488470
Trans Name:	SWIFT OIL & VACUUM INC
Trans 2 EPA ID:	Not reported
Trans 2 Name:	Not reported
TSDf EPA ID:	CAD099452708
Trans Name:	INDUSTRIAL SERVICE OIL CO INC
TSDf Alt EPA ID:	Not reported
TSDf Alt Name:	Not reported
Waste Code Description:	134 - Aqueous solution with <10% total organic residues
RCRA Code:	Not reported
Meth Code:	H039 - Other Recovery Of Reclamation For Reuse Including Acid Regeneration, Organics Recovery Ect
Quantity Tons:	0.504
Waste Quantity:	120
Quantity Unit:	G
Additional Code 1:	Not reported
Additional Code 2:	Not reported
Additional Code 3:	Not reported
Additional Code 4:	Not reported
Additional Code 5:	Not reported
Shipment Date:	20150128
Creation Date:	5/8/2015 22:15:13
Receipt Date:	20150128
Manifest ID:	002575827GBF
Trans EPA ID:	CAD982488470
Trans Name:	SWIFT OIL & VACUUM INC
Trans 2 EPA ID:	Not reported

Map ID
Direction
Distance
Elevation

MAP FINDINGS

Site

Database(s)

EDR ID Number
EPA ID Number

KCT AUTO SERVICE (Continued)

S118235799

Trans 2 Name: Not reported
TSDf EPA ID: CAD099452708
Trans Name: INDUSTRIAL SERVICE OIL CO INC
TSDf Alt EPA ID: Not reported
TSDf Alt Name: Not reported
Waste Code Description: 221 - Waste oil and mixed oil
RCRA Code: Not reported
Meth Code: H039 - Other Recovery Of Reclamation For Reuse Including Acid
Regeneration, Organics Recovery Ect
Quantity Tons: 1.52
Waste Quantity: 400
Quantity Unit: G
Additional Code 1: Not reported
Additional Code 2: Not reported
Additional Code 3: Not reported
Additional Code 4: Not reported
Additional Code 5: Not reported

Additional Info:

Year: 2017
Gen EPA ID: CAL000395042

Shipment Date: 20171006
Creation Date: 7/17/2018 18:30:28
Receipt Date: 20171016
Manifest ID: 003417577GBF
Trans EPA ID: CAD982488470
Trans Name: SWIFT OIL & VACUUM INC
Trans 2 EPA ID: CAD980585293
Trans 2 Name: INDUSTRIAL WASTE UTILIZATION INC
TSDf EPA ID: AZR000501510
Trans Name: AA SYDCOL LLC
TSDf Alt EPA ID: Not reported
TSDf Alt Name: Not reported
Waste Code Description: 352 - Other organic solids
RCRA Code: Not reported
Meth Code: H141 - Storage, Bulking, And/Or Transfer Off Site--No
Treatment/Reovery (H010-H129) Or (H131-H135)
Quantity Tons: 0.1
Waste Quantity: 200
Quantity Unit: P
Additional Code 1: Not reported
Additional Code 2: Not reported
Additional Code 3: Not reported
Additional Code 4: Not reported
Additional Code 5: Not reported

Shipment Date: 20170926
Creation Date: 5/30/2018 18:32:48
Receipt Date: 20170927
Manifest ID: 003417523GBF
Trans EPA ID: CAD982488470
Trans Name: SWIFT OIL & VACUUM INC
Trans 2 EPA ID: Not reported
Trans 2 Name: Not reported
TSDf EPA ID: CAT080013352
Trans Name: DEMENNO KERDOON

Map ID
Direction
Distance
Elevation

MAP FINDINGS

Site

Database(s)

EDR ID Number
EPA ID Number

KCT AUTO SERVICE (Continued)

S118235799

TSDf Alt EPA ID:	Not reported
TSDf Alt Name:	Not reported
Waste Code Description:	221 - Waste oil and mixed oil
RCRA Code:	Not reported
Meth Code:	H039 - Other Recovery Of Reclamation For Reuse Including Acid Regeneration, Organics Recovery Ect
Quantity Tons:	1.254
Waste Quantity:	330
Quantity Unit:	G
Additional Code 1:	Not reported
Additional Code 2:	Not reported
Additional Code 3:	Not reported
Additional Code 4:	Not reported
Additional Code 5:	Not reported
Shipment Date:	20170731
Creation Date:	5/20/2018 18:31:51
Receipt Date:	20170731
Manifest ID:	003417300GBF
Trans EPA ID:	CAD982488470
Trans Name:	SWIFT OIL & VACUUM INC
Trans 2 EPA ID:	Not reported
Trans 2 Name:	Not reported
TSDf EPA ID:	CAT080013352
Trans Name:	DEMENNO KERDOON
TSDf Alt EPA ID:	Not reported
TSDf Alt Name:	Not reported
Waste Code Description:	221 - Waste oil and mixed oil
RCRA Code:	Not reported
Meth Code:	H039 - Other Recovery Of Reclamation For Reuse Including Acid Regeneration, Organics Recovery Ect
Quantity Tons:	0.703
Waste Quantity:	185
Quantity Unit:	G
Additional Code 1:	Not reported
Additional Code 2:	Not reported
Additional Code 3:	Not reported
Additional Code 4:	Not reported
Additional Code 5:	Not reported
Shipment Date:	20170605
Creation Date:	6/13/2018 18:31:03
Receipt Date:	20170605
Manifest ID:	003417085GBF
Trans EPA ID:	CAD982488470
Trans Name:	SWIFT OIL & VACUUM INC
Trans 2 EPA ID:	Not reported
Trans 2 Name:	Not reported
TSDf EPA ID:	CAT080013352
Trans Name:	DEMENNO KERDOON
TSDf Alt EPA ID:	Not reported
TSDf Alt Name:	Not reported
Waste Code Description:	221 - Waste oil and mixed oil
RCRA Code:	Not reported
Meth Code:	H039 - Other Recovery Of Reclamation For Reuse Including Acid Regeneration, Organics Recovery Ect
Quantity Tons:	1.14

Map ID
Direction
Distance
Elevation

MAP FINDINGS

Site

Database(s)

EDR ID Number
EPA ID Number

KCT AUTO SERVICE (Continued)

S118235799

Waste Quantity:	300
Quantity Unit:	G
Additional Code 1:	Not reported
Additional Code 2:	Not reported
Additional Code 3:	Not reported
Additional Code 4:	Not reported
Additional Code 5:	Not reported
Shipment Date:	20170420
Creation Date:	5/9/2018 18:32:51
Receipt Date:	20170421
Manifest ID:	003418091GBF
Trans EPA ID:	CAD982488470
Trans Name:	SWIFT OIL & VACUUM INC
Trans 2 EPA ID:	Not reported
Trans 2 Name:	Not reported
TSDf EPA ID:	CAT080013352
Trans Name:	DEMENNO KERDOON
TSDf Alt EPA ID:	Not reported
TSDf Alt Name:	Not reported
Waste Code Description:	221 - Waste oil and mixed oil
RCRA Code:	Not reported
Meth Code:	H039 - Other Recovery Of Reclamation For Reuse Including Acid Regeneration, Organics Recovery Ect
Quantity Tons:	1.064
Waste Quantity:	280
Quantity Unit:	G
Additional Code 1:	Not reported
Additional Code 2:	Not reported
Additional Code 3:	Not reported
Additional Code 4:	Not reported
Additional Code 5:	Not reported
Shipment Date:	20170220
Creation Date:	5/18/2017 18:32:12
Receipt Date:	20170220
Manifest ID:	003145381GBF
Trans EPA ID:	CAD982488470
Trans Name:	SWIFT OIL & VACUUM, INC.
Trans 2 EPA ID:	Not reported
Trans 2 Name:	Not reported
TSDf EPA ID:	CAD099452708
Trans Name:	INDUSTRIAL SERVICE OIL COMPANY, INC.
TSDf Alt EPA ID:	Not reported
TSDf Alt Name:	Not reported
Waste Code Description:	221 - Waste oil and mixed oil
RCRA Code:	Not reported
Meth Code:	H039 - Other Recovery Of Reclamation For Reuse Including Acid Regeneration, Organics Recovery Ect
Quantity Tons:	1.52
Waste Quantity:	400
Quantity Unit:	G
Additional Code 1:	Not reported
Additional Code 2:	Not reported
Additional Code 3:	Not reported
Additional Code 4:	Not reported
Additional Code 5:	Not reported

Map ID
Direction
Distance
Elevation

MAP FINDINGS

Site

Database(s)

EDR ID Number
EPA ID Number

KCT AUTO SERVICE (Continued)

S118235799

CERS:

Name: KCT AUTO SERVICE
Address: 2754 BRUIN AVE
City,State,Zip: SOUTH EL MONTE, CA 91733
Site ID: 571892
CERS ID: 10863025
CERS Description: Chemical Storage Facilities

Affiliation:

Affiliation Type Desc: Facility Mailing Address
Entity Name: Mailing Address
Entity Title: Not reported
Affiliation Address: 2754 Bruin Ave
Affiliation City: South El Monte
Affiliation State: CA
Affiliation Country: Not reported
Affiliation Zip: 91733
Affiliation Phone: Not reported

Affiliation Type Desc: CUPA District
Entity Name: Los Angeles County Fire
Entity Title: Not reported
Affiliation Address: 5825 Rickenbacker Road
Affiliation City: Commerce
Affiliation State: CA
Affiliation Country: Not reported
Affiliation Zip: 90040-3027
Affiliation Phone: (323) 890-4000

Affiliation Type Desc: Environmental Contact
Entity Name: KEVIN CHEUNG
Entity Title: Not reported
Affiliation Address: 2754 Bruin Ave
Affiliation City: South El Monte
Affiliation State: CA
Affiliation Country: Not reported
Affiliation Zip: 91733
Affiliation Phone: Not reported

Affiliation Type Desc: Identification Signer
Entity Name: KEVIN CHEUNG
Entity Title: OWNER
Affiliation Address: Not reported
Affiliation City: Not reported
Affiliation State: Not reported
Affiliation Country: Not reported
Affiliation Zip: Not reported
Affiliation Phone: Not reported

Affiliation Type Desc: Document Preparer
Entity Name: Kevin Cheung
Entity Title: Not reported
Affiliation Address: Not reported
Affiliation City: Not reported
Affiliation State: Not reported
Affiliation Country: Not reported
Affiliation Zip: Not reported

Map ID
Direction
Distance
Elevation

MAP FINDINGS

Site

Database(s)

EDR ID Number
EPA ID Number

KCT AUTO SERVICE (Continued)

S118235799

Affiliation Phone: Not reported

Affiliation Type Desc: Legal Owner
Entity Name: KEVIN CHEUNG
Entity Title: Not reported
Affiliation Address: 2754 Bruin Ave
Affiliation City: South El Monte
Affiliation State: CA
Affiliation Country: United States
Affiliation Zip: 91733
Affiliation Phone: (626) 283-3583

Affiliation Type Desc: Operator
Entity Name: KEVIN CHEUNG
Entity Title: Not reported
Affiliation Address: Not reported
Affiliation City: Not reported
Affiliation State: Not reported
Affiliation Country: Not reported
Affiliation Zip: Not reported
Affiliation Phone: (626) 307-8898

Affiliation Type Desc: Parent Corporation
Entity Name: KCT Auto Service
Entity Title: Not reported
Affiliation Address: Not reported
Affiliation City: Not reported
Affiliation State: Not reported
Affiliation Country: Not reported
Affiliation Zip: Not reported
Affiliation Phone: Not reported

HWTS:

Name: KCT AUTO SERVICE
Address: 2754 BRUIN AVE
Address 2: Not reported
City,State,Zip: SOUTH EL MONTE, CA 917331513
EPA ID: CAL000395042
Inactive Date: Not reported
Create Date: 03/17/2014
Last Act Date: 07/14/2020
Mailing Name: Not reported
Mailing Address: 2754 BRUIN AVE
Mailing Address 2: Not reported
Mailing City,State,Zip: SOUTH EL MONTE, CA 917331513
Owner Name: KEVIN CHEUNG
Owner Address: 2754 BRUIN AVE
Owner Address 2: Not reported
Owner City,State,Zip: SOUTH EL MONTE, CA 917331513
Contact Name: KEVIN CHEUNG
Contact Address: 2754 BRUIN AVE
Contact Address 2: Not reported
City,State,Zip: SOUTH EL MONTE, CA 91733

NAICS:

EPA ID: CAL000395042

Map ID
Direction
Distance
Elevation

MAP FINDINGS

Site

Database(s)

EDR ID Number
EPA ID Number

KCT AUTO SERVICE (Continued)

S118235799

Create Date: 2014-03-17 08:35:08.833
NAICS Code: 811111
NAICS Description: General Automotive Repair
Issued EPA ID Date: 2014-03-17 08:35:08.79700
Inactive Date: Not reported
Facility Name: KCT AUTO SERVICE
Facility Address: 2754 BRUIN AVE
Facility Address 2: Not reported
Facility City: SOUTH EL MONTE
Facility County: Not reported
Facility State: CA
Facility Zip: 917331513

AJ226
WNW
1/8-1/4
0.232 mi.
1223 ft.

TOPAZ PRECISION, INC.
9229 FERN ST
SOUTH EL MONTE, CA 91733

WIP **S106766038**
N/A

Site 2 of 3 in cluster AJ

Relative:
Lower
Actual:
236 ft.

WIP:
Name: TOPAZ PRECISION, INC.
Address: 9229 Fern St
City,State,Zip: SOUTH EL MONTE, CA 91733
Region: 4
File Number: 107.1613
File Status: Historical
Staff: KELLIOTT
Facility Suite: Not reported

AA227
NW
1/8-1/4
0.233 mi.
1230 ft.

BEN'S AUTO BODY CTR
2700 LEE AVE
SOUTH EL MONTE, CA 91733

CERS HAZ WASTE **S113146512**
HAZNET **N/A**
CERS
HWTS

Site 8 of 14 in cluster AA

Relative:
Higher
Actual:
242 ft.

CERS HAZ WASTE:
Name: SUPER AUTO COLLISION CENTER
Address: 2700 LEE AVE
City,State,Zip: SOUTH EL MONTE, CA 91733
Site ID: 516503
CERS ID: 10781539
CERS Description: Hazardous Waste Generator

HAZNET:
Name: SUPER AUTO COLLISION CENTER
Address: 2700 LEE AVE
Address 2: Not reported
City,State,Zip: SOUTH EL MONTE, CA 91733
Contact: RICHARD GUAN
Telephone: 6264485555
Mailing Name: Not reported
Mailing Address: 2700 LEE AVE

Year: 2019
Gepaid: CAL000442949

Map ID
Direction
Distance
Elevation

MAP FINDINGS

Site

Database(s)

EDR ID Number
EPA ID Number

BEN'S AUTO BODY CTR (Continued)

S113146512

TSD EPA ID: CAT080013352
CA Waste Code: 214 - Unspecified solvent mixture
Disposal Method: H061 - Fuel Blending Prior To Energy Recovery At Another Site
Tons: 0.02880

Year: 2019
Gepaid: CAL000442949
TSD EPA ID: AZR000520478
CA Waste Code: 133 - Aqueous solution with total organic residues 10 percent or more
Disposal Method: H141 - Storage, Bulking, And/Or Transfer Off Site--No
Treatment/Reovery (H010-H129) Or (H131-H135)
Tons: 0.05421

Year: 2019
Gepaid: CAL000442949
TSD EPA ID: AZR000520478
CA Waste Code: 221 - Waste oil and mixed oil
Disposal Method: H141 - Storage, Bulking, And/Or Transfer Off Site--No
Treatment/Reovery (H010-H129) Or (H131-H135)
Tons: 0.00000

Year: 2007
Gepaid: CAL000316932
TSD EPA ID: CAD008252405
CA Waste Code: 352 - Other organic solids
Disposal Method: H141 - Storage, Bulking, And/Or Transfer Off Site--No
Treatment/Reovery (H010-H129) Or (H131-H135)
Tons: 0.05

Year: 2007
Gepaid: CAL000316932
TSD EPA ID: CAD008252405
CA Waste Code: 214 - Unspecified solvent mixture
Disposal Method: H020 - Solvents Recovery
Tons: 0.054

Additional Info:

Year: 2007
Gen EPA ID: CAL000316932

Shipment Date: 20071101
Creation Date: 4/16/2008 18:30:18
Receipt Date: 20071101
Manifest ID: 003324694JJK
Trans EPA ID: CAD008252405
Trans Name: PACIFIC COAST LACQUER
Trans 2 EPA ID: Not reported
Trans 2 Name: Not reported
TSD EPA ID: CAD008252405
Trans Name: PACIFIC RESOURCE RECOVERY
TSD Alt EPA ID: Not reported
TSD Alt Name: Not reported
Waste Code Description: 352 - Other organic solids
RCRA Code: F005
Meth Code: H141 - Storage, Bulking, And/Or Transfer Off Site--No
Treatment/Reovery (H010-H129) Or (H131-H135)

Map ID
Direction
Distance
Elevation

MAP FINDINGS

Site

Database(s)

EDR ID Number
EPA ID Number

BEN'S AUTO BODY CTR (Continued)

S113146512

Quantity Tons: 0.05
Waste Quantity: 100
Quantity Unit: P
Additional Code 1: F003
Additional Code 2: D001
Additional Code 3: Not reported
Additional Code 4: Not reported
Additional Code 5: Not reported

Shipment Date: 20070330
Creation Date: 12/20/2007 18:30:07
Receipt Date: 20070330
Manifest ID: 001648066JJK
Trans EPA ID: CAD008252405
Trans Name: PACIFIC COAST LACQUER
Trans 2 EPA ID: Not reported
Trans 2 Name: Not reported
TSDf EPA ID: CAD008252405
Trans Name: PACIFIC RESOURCE RECOVERY
TSDf Alt EPA ID: Not reported
TSDf Alt Name: Not reported
Waste Code Description: 214 - Unspecified solvent mixture
RCRA Code: F005
Meth Code: H020 - Solvents Recovery
Quantity Tons: 0.054
Waste Quantity: 15
Quantity Unit: G
Additional Code 1: F003
Additional Code 2: D001
Additional Code 3: Not reported
Additional Code 4: Not reported
Additional Code 5: Not reported

CERS:

Name: SUPER AUTO COLLISION CENTER
Address: 2700 LEE AVE
City,State,Zip: SOUTH EL MONTE, CA 91733
Site ID: 516503
CERS ID: 10781539
CERS Description: Chemical Storage Facilities

Violations:

Site ID: 516503
Site Name: SUPER AUTO COLLISION CENTER
Violation Date: 09-26-2016
Citation: 22 CCR 23 66273.40(a)(3) - California Code of Regulations, Title 22, Chapter 23, Section(s) 66273.40(a)(3)
Violation Description: Failure of the universal waste handler who sends electronic devices, CRTs, and/or CRT glass to any foreign destination to complete the following: (1) Notify the Department 60 days prior to the intended export before any electronic devices, CRTs, and/or CRT glass are scheduled to leave the United States and cover all export activities extending over the next twelve (12) month or lesser period; (2) Concurrently send a copy of the notification required pursuant to subsection of this section, to the CUPA having jurisdiction over the universal waste handler's facility.
Violation Notes: Returned to compliance on 01/24/2017. OBSERVATION: Copies of hazardous

Map ID
Direction
Distance
Elevation

MAP FINDINGS

Site

Database(s)

EDR ID Number
EPA ID Number

BEN'S AUTO BODY CTR (Continued)

S113146512

waste disposal records for [whichever year(s)] were not found on site. Hazardous waste generators shall retain copies of all manifests signed off by the disposal facility and all receipts used in a consolidated manifesting procedure on site for three years and have them readily available for review. None available for review at time of inspection. CORRECTIVE ACTION: Immediately locate a copy of all manifests and receipts for the last three years, maintain them on site, and submit copies to the CUPA within 30 days from now.

Violation Division: Los Angeles County Fire Department
Violation Program: HW
Violation Source: CERS

Site ID: 516503
Site Name: SUPER AUTO COLLISION CENTER
Violation Date: 11-08-2018
Citation: Un-Specified
Violation Description: Hazardous Waste Generator Program - Administration/Documentation - General Local Ordinance

Violation Notes: Returned to compliance on 12/20/2018. OBSERVATION: Owner/Operator failed to obtain or maintain an active permit. CORRECTIVE ACTION: Every business or business concern within the jurisdiction of the LACoCUPA and subject to one or more of the program elements shall be required to apply for, pay the permit fees, and obtain from the LACoCUPA a unified program facility permit for the program elements applicable to such facility prior to the commencement of any business or activity related to any of the program elements. The permit required under this section shall be posted and conspicuously displayed at the location falling under the requirements of this chapter. Go to <http://cers.calepa.ca.gov>

Violation Division: Los Angeles County Fire Department
Violation Program: HW
Violation Source: CERS

Site ID: 516503
Site Name: SUPER AUTO COLLISION CENTER
Violation Date: 09-26-2016
Citation: HSC 6.5 Multiple - California Health and Safety Code, Chapter 6.5, Section(s) Multiple

Violation Description: Hazardous Waste Generator Program - Training - General
Violation Notes: Returned to compliance on 01/24/2017. OBSERVATION: This facility does not have a valid EPA ID number to manage hazardous waste. A hazardous waste generator shall not treat, store, dispose of, transport or offer for transportation, hazardous waste without an EPA ID number. CORRECTIVE ACTION: Immediately obtain an EPA ID number through DTSC to manage hazardous waste and submit evidence to the CUPA within 30 days.

Violation Division: Los Angeles County Fire Department
Violation Program: HW
Violation Source: CERS

Site ID: 516503
Site Name: SUPER AUTO COLLISION CENTER
Violation Date: 11-09-2018
Citation: HSC 6.95 25508(a)(1) - California Health and Safety Code, Chapter 6.95, Section(s) 25508(a)(1)

Violation Description: Failure to complete and electronically submit a business plan when storing/handling a hazardous material at or above reportable quantities.

Map ID
Direction
Distance
Elevation

MAP FINDINGS

Site

Database(s)

EDR ID Number
EPA ID Number

BEN'S AUTO BODY CTR (Continued)

S113146512

Violation Notes: Returned to compliance on 03/15/2019. OBSERVATION: The business failed to complete and electronically submit a business plan when handling hazardous materials at or above the reportable threshold quantities. CORRECTIVE ACTION: Complete and electronically submit a business plan in CERS.. Complete the business activities, ownership information, chemical inventory, site map, emergency response plan and training plan. Go to <https://cers.cal.epa.ca.gov>

Violation Division: Los Angeles County Fire Department
Violation Program: HMRRP
Violation Source: CERS

Site ID: 516503
Site Name: SUPER AUTO COLLISION CENTER
Violation Date: 11-08-2018
Citation: 22 CCR 12 66262.12 - California Code of Regulations, Title 22, Chapter 12, Section(s) 66262.12

Violation Description: Failure to obtain an Identification Number prior to treating, storing, disposing of, transporting or offering for transportation any hazardous waste.

Violation Notes: Returned to compliance on 12/20/2018. OBSERVATION: The generator has not obtained an active EPA ID number to manage hazardous waste. A hazardous waste generator shall not treat, store, dispose of, transport or offer for transportation, hazardous waste without an active EPA ID number. CORRECTIVE ACTION: Submit documentation to the CUPA demonstrating that you have obtained an EPA ID number.

Violation Division: Los Angeles County Fire Department
Violation Program: HW
Violation Source: CERS

Site ID: 516503
Site Name: SUPER AUTO COLLISION CENTER
Violation Date: 01-08-2021
Citation: HSC 6.95 25508(a)(3) - California Health and Safety Code, Chapter 6.95, Section(s) 25508(a)(3)

Violation Description: Failure to complete and electronically submit hazardous material inventory information for all reportable hazardous materials on site at or above reportable quantities.

Violation Notes: Returned to compliance on 02/09/2021. OBSERVATION: The business failed to electronically submit complete and accurate chemical inventory information for all hazardous materials on site at or above reportable quantities. CORRECTIVE ACTION: Electronically submit complete and accurate chemical inventory information for all hazardous materials on site at or above reportable quantities.

Violation Division: Los Angeles County Fire Department
Violation Program: HMRRP
Violation Source: CERS

Site ID: 516503
Site Name: SUPER AUTO COLLISION CENTER
Violation Date: 01-08-2021
Citation: 22 CCR 12 66262.40(a) - California Code of Regulations, Title 22, Chapter 12, Section(s) 66262.40(a)

Violation Description: Failure to keep a copy of each properly signed manifest for at least three years from the date the waste was accepted by the initial transporter. The manifest signed at the time the waste was accepted for transport shall be kept until receiving a signed copy from the designated facility which received the waste.

Map ID
Direction
Distance
Elevation

MAP FINDINGS

Site

Database(s)

EDR ID Number
EPA ID Number

BEN'S AUTO BODY CTR (Continued)

S113146512

Violation Notes: Returned to compliance on 02/08/2021. OBSERVATION: Uniform Hazardous Waste Manifests for waste paint material were not available at the time of inspection. CORRECTIVE ACTION: Locate a copy of all manifests for waste paint material and submit copies to the CUPA inspector.

Violation Division: Los Angeles County Fire Department
Violation Program: HW
Violation Source: CERS

Evaluation:

Eval General Type: Compliance Evaluation Inspection
Eval Date: 01-08-2021
Violations Found: Yes
Eval Type: Routine done by local agency
Eval Notes: Not reported
Eval Division: Los Angeles County Fire Department
Eval Program: HW
Eval Source: CERS

Eval General Type: Compliance Evaluation Inspection
Eval Date: 01-08-2021
Violations Found: Yes
Eval Type: Routine done by local agency
Eval Notes: Po Chou, manager
Eval Division: Los Angeles County Fire Department
Eval Program: HMRRP
Eval Source: CERS

Eval General Type: Other/Unknown
Eval Date: 01-30-2019
Violations Found: No
Eval Type: Other, not routine, done by local agency
Eval Notes: Not reported
Eval Division: Los Angeles County Fire Department
Eval Program: HMRRP
Eval Source: CERS

Eval General Type: Other/Unknown
Eval Date: 02-20-2019
Violations Found: No
Eval Type: Other, not routine, done by local agency
Eval Notes: Not reported
Eval Division: Los Angeles County Fire Department
Eval Program: HMRRP
Eval Source: CERS

Eval General Type: Other/Unknown
Eval Date: 03-06-2019
Violations Found: No
Eval Type: Other, not routine, done by local agency
Eval Notes: Not reported
Eval Division: Los Angeles County Fire Department
Eval Program: HMRRP
Eval Source: CERS

Eval General Type: Other/Unknown
Eval Date: 03-15-2019
Violations Found: No

Map ID
Direction
Distance
Elevation

MAP FINDINGS

Site

Database(s)

EDR ID Number
EPA ID Number

BEN'S AUTO BODY CTR (Continued)

S113146512

Eval Type: Other, not routine, done by local agency
Eval Notes: Not reported
Eval Division: Los Angeles County Fire Department
Eval Program: HMRRP
Eval Source: CERS

Eval General Type: Other/Unknown
Eval Date: 06-16-2017
Violations Found: No
Eval Type: Other, not routine, done by local agency
Eval Notes: Not reported
Eval Division: Los Angeles County Fire Department
Eval Program: HW
Eval Source: CERS

Eval General Type: Compliance Evaluation Inspection
Eval Date: 09-26-2016
Violations Found: Yes
Eval Type: Routine done by local agency
Eval Notes: Linda Liu
Eval Division: Los Angeles County Fire Department
Eval Program: HW
Eval Source: CERS

Eval General Type: Other/Unknown
Eval Date: 10-06-2016
Violations Found: No
Eval Type: Other, not routine, done by local agency
Eval Notes: Not reported
Eval Division: Los Angeles County Fire Department
Eval Program: HW
Eval Source: CERS

Eval General Type: Compliance Evaluation Inspection
Eval Date: 11-08-2018
Violations Found: Yes
Eval Type: Routine done by local agency
Eval Notes: RICHARD GUAN
Eval Division: Los Angeles County Fire Department
Eval Program: HMRRP
Eval Source: CERS

Eval General Type: Compliance Evaluation Inspection
Eval Date: 11-08-2018
Violations Found: Yes
Eval Type: Routine done by local agency
Eval Notes: RICHARD GUAN
Eval Division: Los Angeles County Fire Department
Eval Program: HW
Eval Source: CERS

Eval General Type: Other/Unknown
Eval Date: 12-20-2018
Violations Found: No
Eval Type: Other, not routine, done by local agency
Eval Notes: Not reported
Eval Division: Los Angeles County Fire Department

Map ID
Direction
Distance
Elevation

MAP FINDINGS

Site

Database(s)

EDR ID Number
EPA ID Number

BEN'S AUTO BODY CTR (Continued)

S113146512

Eval Program: HMRRP
Eval Source: CERS

Eval General Type: Other/Unknown
Eval Date: 12-20-2018
Violations Found: No
Eval Type: Other, not routine, done by local agency
Eval Notes: Not reported
Eval Division: Los Angeles County Fire Department
Eval Program: HW
Eval Source: CERS

Affiliation:

Affiliation Type Desc: Document Preparer
Entity Name: Richard Guan
Entity Title: Not reported
Affiliation Address: Not reported
Affiliation City: Not reported
Affiliation State: Not reported
Affiliation Country: Not reported
Affiliation Zip: Not reported
Affiliation Phone: Not reported

Affiliation Type Desc: Environmental Contact
Entity Name: RICHARD GUAN
Entity Title: Not reported
Affiliation Address: 2700 Lee Ave
Affiliation City: South El Monte
Affiliation State: CA
Affiliation Country: Not reported
Affiliation Zip: 91733
Affiliation Phone: Not reported

Affiliation Type Desc: Facility Mailing Address
Entity Name: Mailing Address
Entity Title: Not reported
Affiliation Address: 2700 Lee Ave
Affiliation City: South El Monte
Affiliation State: CA
Affiliation Country: Not reported
Affiliation Zip: 91733
Affiliation Phone: Not reported

Affiliation Type Desc: Identification Signer
Entity Name: Richard Guan
Entity Title: Manager
Affiliation Address: Not reported
Affiliation City: Not reported
Affiliation State: Not reported
Affiliation Country: Not reported
Affiliation Zip: Not reported
Affiliation Phone: Not reported

Affiliation Type Desc: Operator
Entity Name: RICHARD GUAN
Entity Title: Not reported
Affiliation Address: Not reported

Map ID
Direction
Distance
Elevation

MAP FINDINGS

Site

Database(s)

EDR ID Number
EPA ID Number

BEN'S AUTO BODY CTR (Continued)

S113146512

Affiliation City: Not reported
Affiliation State: Not reported
Affiliation Country: Not reported
Affiliation Zip: Not reported
Affiliation Phone: (626) 448-5555

Affiliation Type Desc: CUPA District
Entity Name: Los Angeles County Fire
Entity Title: Not reported
Affiliation Address: 5825 Rickenbacker Road
Affiliation City: Commerce
Affiliation State: CA
Affiliation Country: Not reported
Affiliation Zip: 90040-3027
Affiliation Phone: (323) 890-4000

Affiliation Type Desc: Legal Owner
Entity Name: SUPER AUTO COLLISION CENTER
Entity Title: Not reported
Affiliation Address: 2700 Lee Ave
Affiliation City: South El Monte
Affiliation State: CA
Affiliation Country: United States
Affiliation Zip: 91733
Affiliation Phone: (626) 448-5555

Affiliation Type Desc: Parent Corporation
Entity Name: SUPER AUTO COLLISION CENTER
Entity Title: Not reported
Affiliation Address: Not reported
Affiliation City: Not reported
Affiliation State: Not reported
Affiliation Country: Not reported
Affiliation Zip: Not reported
Affiliation Phone: Not reported

HWTS:

Name: SUPER AUTO COLLISION CENTER
Address: 2700 LEE AVE
Address 2: Not reported
City,State,Zip: SOUTH EL MONTE, CA 91733
EPA ID: CAL000442949
Inactive Date: Not reported
Create Date: 02/01/2019
Last Act Date: 07/20/2020
Mailing Name: Not reported
Mailing Address: 2700 LEE AVE
Mailing Address 2: Not reported
Mailing City,State,Zip: SOUTH EL MONTE, CA 91733
Owner Name: RICHARD GUAN
Owner Address: 2700 LEE AVE
Owner Address 2: Not reported
Owner City,State,Zip: SOUTH EL MONTE, CA 91733
Contact Name: RICHARD GUAN
Contact Address: 2700 LEE AVE
Contact Address 2: Not reported

Map ID
Direction
Distance
Elevation

MAP FINDINGS

Site

Database(s)

EDR ID Number
EPA ID Number

BEN'S AUTO BODY CTR (Continued)

S113146512

City,State,Zip: SOUTH EL MONTE, CA 91733

NAICS:
EPA ID: CAL000442949
Create Date: 2019-02-01 11:20:48.150
NAICS Code: 811121
NAICS Description: Automotive Body, Paint, and Interior Repair and Maintenance
Issued EPA ID Date: 2019-02-01 11:20:48.15000
Inactive Date: Not reported
Facility Name: SUPER AUTO COLLISION CENTER
Facility Address: 2700 LEE AVE
Facility Address 2: Not reported
Facility City: SOUTH EL MONTE
Facility County: Not reported
Facility State: CA
Facility Zip: 91733

Name: BEN'S AUTO BODY CTR
Address: 2700 LEE AVE
Address 2: Not reported
City,State,Zip: SOUTH EL MONTE, CA 91733
EPA ID: CAL000316932
Inactive Date: 06/30/2010
Create Date: 02/27/2007
Last Act Date: 03/15/2012
Mailing Name: Not reported
Mailing Address: 2700 LEE AVE
Mailing Address 2: Not reported
Mailing City,State,Zip: S EL MONTE, CA 917330000
Owner Name: BEN HUANG
Owner Address: 2520 S BALDWIN AVE
Owner Address 2: Not reported
Owner City,State,Zip: ARCADIA, CA 910078322
Contact Name: BEN HUANG
Contact Address: 2700 LEE AVE
Contact Address 2: Not reported
City,State,Zip: SOUTH EL MONTE, CA 917330000

NAICS:
EPA ID: CAL000316932
Create Date: 2007-02-27 14:18:24.567
NAICS Code: 811121
NAICS Description: Automotive Body, Paint, and Interior Repair and Maintenance
Issued EPA ID Date: 2007-02-27 14:18:24.53300
Inactive Date: 2010-06-30 00:00:00
Facility Name: BEN'S AUTO BODY CTR
Facility Address: 2700 LEE AVE
Facility Address 2: Not reported
Facility City: SOUTH EL MONTE
Facility County: Not reported
Facility State: CA
Facility Zip: 91733

Map ID
 Direction
 Distance
 Elevation

MAP FINDINGS

Site

Database(s)

EDR ID Number
 EPA ID Number

AA228 **WANG CAI AUTO CENTER INC** **RCRA NonGen / NLR** **1024841844**
NW **2700 LEE AVE** **CAL000391851**
1/8-1/4 **SOUTH EL MONTE, CA 91733**
0.233 mi.
1230 ft. **Site 9 of 14 in cluster AA**

Relative:
Higher
Actual:
242 ft.

RCRA NonGen / NLR:
 Date Form Received by Agency: 2013-12-06 00:00:00.0
 Handler Name: WANG CAI AUTO CENTER INC
 Handler Address: 2700 LEE AVE
 Handler City,State,Zip: SOUTH EL MONTE, CA 91733
 EPA ID: CAL000391851
 Contact Name: LINDA LIU
 Contact Address: 2700 LEE AVE
 Contact City,State,Zip: SOUTH EL MONTE, CA 91733
 Contact Telephone: 626-575-3088
 Contact Fax: 626-575-3988
 Contact Email: WANGCAIAUTOCENTER@GMAIL.COM
 Contact Title: Not reported
 EPA Region: 09
 Land Type: Not reported
 Federal Waste Generator Description: Not a generator, verified
 Non-Notifier: Not reported
 Biennial Report Cycle: Not reported
 Accessibility: Not reported
 Active Site Indicator: Handler Activities
 State District Owner: Not reported
 State District: Not reported
 Mailing Address: 2700 LEE AVE
 Mailing City,State,Zip: SOUTH EL MONTE, CA 91733-0000
 Owner Name: WANG CAI AUTO CENTER INC.
 Owner Type: Other
 Operator Name: LINDA LIU
 Operator Type: Other
 Short-Term Generator Activity: No
 Importer Activity: No
 Mixed Waste Generator: No
 Transporter Activity: No
 Transfer Facility Activity: No
 Recycler Activity with Storage: No
 Small Quantity On-Site Burner Exemption: No
 Smelting Melting and Refining Furnace Exemption: No
 Underground Injection Control: No
 Off-Site Waste Receipt: No
 Universal Waste Indicator: Yes
 Universal Waste Destination Facility: Yes
 Federal Universal Waste: No
 Active Site Fed-Reg Treatment Storage and Disposal Facility: Not reported
 Active Site Converter Treatment storage and Disposal Facility: Not reported
 Active Site State-Reg Treatment Storage and Disposal Facility: Not reported
 Active Site State-Reg Handler: ---
 Federal Facility Indicator: Not reported
 Hazardous Secondary Material Indicator: N
 Sub-Part K Indicator: Not reported
 Commercial TSD Indicator: No
 Treatment Storage and Disposal Type: Not reported
 2018 GPRC Permit Baseline: Not on the Baseline
 2018 GPRC Renewals Baseline: Not on the Baseline
 Permit Renewals Workload Universe: Not reported

Map ID
 Direction
 Distance
 Elevation

MAP FINDINGS

Site

Database(s)

EDR ID Number
 EPA ID Number

WANG CAI AUTO CENTER INC (Continued)

1024841844

Permit Workload Universe:	Not reported
Permit Progress Universe:	Not reported
Post-Closure Workload Universe:	Not reported
Closure Workload Universe:	Not reported
202 GPRA Corrective Action Baseline:	No
Corrective Action Workload Universe:	No
Subject to Corrective Action Universe:	No
Non-TSDFs Where RCRA CA has Been Imposed Universe:	No
TSDFs Potentially Subject to CA Under 3004 (u)/(v) Universe:	No
TSDFs Only Subject to CA under Discretionary Auth Universe:	No
Corrective Action Priority Ranking:	No NCAPS ranking
Environmental Control Indicator:	No
Institutional Control Indicator:	No
Human Exposure Controls Indicator:	N/A
Groundwater Controls Indicator:	N/A
Operating TSDF Universe:	Not reported
Full Enforcement Universe:	Not reported
Significant Non-Complier Universe:	No
Unaddressed Significant Non-Complier Universe:	No
Addressed Significant Non-Complier Universe:	No
Significant Non-Complier With a Compliance Schedule Universe:	No
Financial Assurance Required:	Not reported
Handler Date of Last Change:	2018-09-06 17:03:31.0
Recognized Trader-Importer:	No
Recognized Trader-Exporter:	No
Importer of Spent Lead Acid Batteries:	No
Exporter of Spent Lead Acid Batteries:	No
Recycler Activity Without Storage:	No
Manifest Broker:	No
Sub-Part P Indicator:	No

Handler - Owner Operator:

Owner/Operator Indicator:	Owner
Owner/Operator Name:	WANG CAI AUTO CENTER INC.
Legal Status:	Other
Date Became Current:	Not reported
Date Ended Current:	Not reported
Owner/Operator Address:	WANG CAI AUTO CENTER INC.
Owner/Operator City,State,Zip:	SOUTH EL MONTE, CA 91733-0000
Owner/Operator Telephone:	626-532-5787
Owner/Operator Telephone Ext:	Not reported
Owner/Operator Fax:	Not reported
Owner/Operator Email:	Not reported

Owner/Operator Indicator:	Operator
Owner/Operator Name:	LINDA LIU
Legal Status:	Other
Date Became Current:	Not reported
Date Ended Current:	Not reported
Owner/Operator Address:	2700 LEE AVE
Owner/Operator City,State,Zip:	SOUTH EL MONTE, CA 91733
Owner/Operator Telephone:	626-575-3088
Owner/Operator Telephone Ext:	Not reported
Owner/Operator Fax:	Not reported
Owner/Operator Email:	Not reported

Map ID
Direction
Distance
Elevation

MAP FINDINGS

Site

Database(s)

EDR ID Number
EPA ID Number

WANG CAI AUTO CENTER INC (Continued)

1024841844

Historic Generators:

Receive Date: 2013-12-06 00:00:00.0
Handler Name: WANG CAI AUTO CENTER INC
Federal Waste Generator Description: Not a generator, verified
State District Owner: Not reported
Large Quantity Handler of Universal Waste: No
Recognized Trader Importer: No
Recognized Trader Exporter: No
Spent Lead Acid Battery Importer: No
Spent Lead Acid Battery Exporter: No
Current Record: Yes
Non Storage Recycler Activity: Not reported
Electronic Manifest Broker: Not reported

List of NAICS Codes and Descriptions:

NAICS Code: 811121
NAICS Description: AUTOMOTIVE BODY, PAINT, AND INTERIOR REPAIR AND MAINTENANCE

Facility Has Received Notices of Violations:

Violations: No Violations Found

Evaluation Action Summary:

Evaluations: No Evaluations Found

AA229
NW
1/8-1/4
0.233 mi.
1230 ft.

SUPER AUTO COLLISION CENTER
2700 LEE AVE
SOUTH EL MONTE, CA 91733
Site 10 of 14 in cluster AA

RCRA NonGen / NLR 1024874294
CAL000442949

Relative:
Higher
Actual:
242 ft.

RCRA NonGen / NLR:
Date Form Received by Agency: 2019-02-01 00:00:00.0
Handler Name: SUPER AUTO COLLISION CENTER
Handler Address: 2700 LEE AVE
Handler City,State,Zip: SOUTH EL MONTE, CA 91733
EPA ID: CAL000442949
Contact Name: RICHARD GUAN
Contact Address: 2700 LEE AVE
Contact City,State,Zip: SOUTH EL MONTE, CA 91733
Contact Telephone: 626-448-5555
Contact Fax: 626-758-1438
Contact Email: SUPERAUTOCOLLISIONCENTER@GMAIL.COM
Contact Title: Not reported
EPA Region: 09
Land Type: Not reported
Federal Waste Generator Description: Not a generator, verified
Non-Notifier: Not reported
Biennial Report Cycle: Not reported
Accessibility: Not reported
Active Site Indicator: Handler Activities
State District Owner: Not reported
State District: Not reported
Mailing Address: 2700 LEE AVE
Mailing City,State,Zip: SOUTH EL MONTE, CA 91733
Owner Name: RICHARD GUAN

Map ID
 Direction
 Distance
 Elevation

MAP FINDINGS

Site

Database(s)

EDR ID Number
 EPA ID Number

SUPER AUTO COLLISION CENTER (Continued)

1024874294

Owner Type:	Other
Operator Name:	RICHARD GUAN
Operator Type:	Other
Short-Term Generator Activity:	No
Importer Activity:	No
Mixed Waste Generator:	No
Transporter Activity:	No
Transfer Facility Activity:	No
Recycler Activity with Storage:	No
Small Quantity On-Site Burner Exemption:	No
Smelting Melting and Refining Furnace Exemption:	No
Underground Injection Control:	No
Off-Site Waste Receipt:	No
Universal Waste Indicator:	Yes
Universal Waste Destination Facility:	Yes
Federal Universal Waste:	No
Active Site Fed-Reg Treatment Storage and Disposal Facility:	Not reported
Active Site Converter Treatment storage and Disposal Facility:	Not reported
Active Site State-Reg Treatment Storage and Disposal Facility:	Not reported
Active Site State-Reg Handler:	---
Federal Facility Indicator:	Not reported
Hazardous Secondary Material Indicator:	N
Sub-Part K Indicator:	Not reported
Commercial TSD Indicator:	No
Treatment Storage and Disposal Type:	Not reported
2018 GPRA Permit Baseline:	Not on the Baseline
2018 GPRA Renewals Baseline:	Not on the Baseline
Permit Renewals Workload Universe:	Not reported
Permit Workload Universe:	Not reported
Permit Progress Universe:	Not reported
Post-Closure Workload Universe:	Not reported
Closure Workload Universe:	Not reported
202 GPRA Corrective Action Baseline:	No
Corrective Action Workload Universe:	No
Subject to Corrective Action Universe:	No
Non-TSDs Where RCRA CA has Been Imposed Universe:	No
TSDs Potentially Subject to CA Under 3004 (u)/(v) Universe:	No
TSDs Only Subject to CA under Discretionary Auth Universe:	No
Corrective Action Priority Ranking:	No NCAPS ranking
Environmental Control Indicator:	No
Institutional Control Indicator:	No
Human Exposure Controls Indicator:	N/A
Groundwater Controls Indicator:	N/A
Operating TSD Universe:	Not reported
Full Enforcement Universe:	Not reported
Significant Non-Complier Universe:	No
Unaddressed Significant Non-Complier Universe:	No
Addressed Significant Non-Complier Universe:	No
Significant Non-Complier With a Compliance Schedule Universe:	No
Financial Assurance Required:	Not reported
Handler Date of Last Change:	2019-02-22 19:42:23.0
Recognized Trader-Importer:	No
Recognized Trader-Exporter:	No
Importer of Spent Lead Acid Batteries:	No
Exporter of Spent Lead Acid Batteries:	No
Recycler Activity Without Storage:	No
Manifest Broker:	No

Map ID
Direction
Distance
Elevation

MAP FINDINGS

Site

Database(s)

EDR ID Number
EPA ID Number

SUPER AUTO COLLISION CENTER (Continued)

1024874294

Sub-Part P Indicator: No

Handler - Owner Operator:
Owner/Operator Indicator: Owner
Owner/Operator Name: RICHARD GUAN
Legal Status: Other
Date Became Current: Not reported
Date Ended Current: Not reported
Owner/Operator Address: 2700 LEE AVE
Owner/Operator City,State,Zip: SOUTH EL MONTE, CA 91733
Owner/Operator Telephone: 626-448-5555
Owner/Operator Telephone Ext: Not reported
Owner/Operator Fax: Not reported
Owner/Operator Email: Not reported

Owner/Operator Indicator: Operator
Owner/Operator Name: RICHARD GUAN
Legal Status: Other
Date Became Current: Not reported
Date Ended Current: Not reported
Owner/Operator Address: 2700 LEE AVE
Owner/Operator City,State,Zip: SOUTH EL MONTE, CA 91733
Owner/Operator Telephone: 626-448-5555
Owner/Operator Telephone Ext: Not reported
Owner/Operator Fax: Not reported
Owner/Operator Email: Not reported

Historic Generators:
Receive Date: 2019-02-01 00:00:00.0
Handler Name: SUPER AUTO COLLISION CENTER
Federal Waste Generator Description: Not a generator, verified
State District Owner: Not reported
Large Quantity Handler of Universal Waste: No
Recognized Trader Importer: No
Recognized Trader Exporter: No
Spent Lead Acid Battery Importer: No
Spent Lead Acid Battery Exporter: No
Current Record: Yes
Non Storage Recycler Activity: Not reported
Electronic Manifest Broker: Not reported

List of NAICS Codes and Descriptions:
NAICS Code: 811121
NAICS Description: AUTOMOTIVE BODY, PAINT, AND INTERIOR REPAIR AND MAINTENANCE

Facility Has Received Notices of Violations:
Violations: No Violations Found

Evaluation Action Summary:
Evaluations: No Evaluations Found

MAP FINDINGS

Map ID			EDR ID Number
Direction			EPA ID Number
Distance			
Elevation	Site	Database(s)	

AD230 SSE 1/8-1/4 0.233 mi. 1230 ft.	TIP TOP LABEL CO 2207 1/2 CHICO AVE EL MONTE, CA 91733 Site 8 of 13 in cluster AD	RCRA-SQG FINDS ECHO HAZNET HWTS	1000134114 CAD981396294
---	--	--	--

Relative: Lower Actual: 240 ft.	RCRA-SQG: Date Form Received by Agency: 1986-04-14 00:00:00.0 Handler Name: TIP TOP LABEL CO Handler Address: 2207 1/2 CHICO AVE Handler City,State,Zip: EL MONTE, CA 91733 EPA ID: CAD981396294 Contact Name: ENVIRONMENTAL MANAGER Contact Address: 2207 1/2 CHICO AVE Contact City,State,Zip: SOUTH PASADENA, CA 91733 Contact Telephone: 818-444-2961 Contact Fax: Not reported Contact Email: Not reported Contact Title: Not reported EPA Region: 09 Land Type: Other Federal Waste Generator Description: Small Quantity Generator Non-Notifier: Not reported Biennial Report Cycle: Not reported Accessibility: Not reported Active Site Indicator: Handler Activities State District Owner: CA State District: 3 Mailing Address: 2207 1/2 CHICO AVE Mailing City,State,Zip: EL MONTE, CA 91733 Owner Name: VIRGIL & LORAIN JORDON Owner Type: Private Operator Name: NOT REQUIRED Operator Type: Private Short-Term Generator Activity: No Importer Activity: No Mixed Waste Generator: No Transporter Activity: No Transfer Facility Activity: No Recycler Activity with Storage: No Small Quantity On-Site Burner Exemption: No Smelting Melting and Refining Furnace Exemption: No Underground Injection Control: No Off-Site Waste Receipt: No Universal Waste Indicator: No Universal Waste Destination Facility: No Federal Universal Waste: No Active Site Fed-Reg Treatment Storage and Disposal Facility: Not reported Active Site Converter Treatment storage and Disposal Facility: Not reported Active Site State-Reg Treatment Storage and Disposal Facility: Not reported Active Site State-Reg Handler: --- Federal Facility Indicator: Not reported Hazardous Secondary Material Indicator: NN Sub-Part K Indicator: Not reported Commercial TSD Indicator: No Treatment Storage and Disposal Type: Not reported 2018 GPRA Permit Baseline: Not on the Baseline 2018 GPRA Renewals Baseline: Not on the Baseline Permit Renewals Workload Universe: Not reported		
--	---	--	--

Map ID
 Direction
 Distance
 Elevation

MAP FINDINGS

Site

Database(s)

EDR ID Number
 EPA ID Number

TIP TOP LABEL CO (Continued)

1000134114

Permit Workload Universe:	Not reported
Permit Progress Universe:	Not reported
Post-Closure Workload Universe:	Not reported
Closure Workload Universe:	Not reported
202 GPRA Corrective Action Baseline:	No
Corrective Action Workload Universe:	No
Subject to Corrective Action Universe:	No
Non-TSDFs Where RCRA CA has Been Imposed Universe:	No
TSDFs Potentially Subject to CA Under 3004 (u)/(v) Universe:	No
TSDFs Only Subject to CA under Discretionary Auth Universe:	No
Corrective Action Priority Ranking:	No NCAPS ranking
Environmental Control Indicator:	No
Institutional Control Indicator:	No
Human Exposure Controls Indicator:	N/A
Groundwater Controls Indicator:	N/A
Operating TSDF Universe:	Not reported
Full Enforcement Universe:	Not reported
Significant Non-Complier Universe:	No
Unaddressed Significant Non-Complier Universe:	No
Addressed Significant Non-Complier Universe:	No
Significant Non-Complier With a Compliance Schedule Universe:	No
Financial Assurance Required:	Not reported
Handler Date of Last Change:	2002-06-27 03:24:37.0
Recognized Trader-Importer:	No
Recognized Trader-Exporter:	No
Importer of Spent Lead Acid Batteries:	No
Exporter of Spent Lead Acid Batteries:	No
Recycler Activity Without Storage:	Not reported
Manifest Broker:	Not reported
Sub-Part P Indicator:	No

Handler - Owner Operator:

Owner/Operator Indicator:	Operator
Owner/Operator Name:	NOT REQUIRED
Legal Status:	Private
Date Became Current:	Not reported
Date Ended Current:	Not reported
Owner/Operator Address:	NOT REQUIRED
Owner/Operator City,State,Zip:	NOT REQUIRED, ME 99999
Owner/Operator Telephone:	415-555-1212
Owner/Operator Telephone Ext:	Not reported
Owner/Operator Fax:	Not reported
Owner/Operator Email:	Not reported

Owner/Operator Indicator:	Owner
Owner/Operator Name:	VIRGIL & LORAIN JORDON
Legal Status:	Private
Date Became Current:	Not reported
Date Ended Current:	Not reported
Owner/Operator Address:	NOT REQUIRED
Owner/Operator City,State,Zip:	NOT REQUIRED, ME 99999
Owner/Operator Telephone:	415-555-1212
Owner/Operator Telephone Ext:	Not reported
Owner/Operator Fax:	Not reported
Owner/Operator Email:	Not reported

Map ID
Direction
Distance
Elevation

MAP FINDINGS

Site

Database(s)

EDR ID Number
EPA ID Number

TIP TOP LABEL CO (Continued)

1000134114

Historic Generators:

Receive Date: 1986-04-14 00:00:00.0
Handler Name: TIP TOP LABEL CO
Federal Waste Generator Description: Small Quantity Generator
State District Owner: CA
Large Quantity Handler of Universal Waste: No
Recognized Trader Importer: No
Recognized Trader Exporter: No
Spent Lead Acid Battery Importer: No
Spent Lead Acid Battery Exporter: No
Current Record: Yes
Non Storage Recycler Activity: Not reported
Electronic Manifest Broker: Not reported

List of NAICS Codes and Descriptions:

NAICS Codes: No NAICS Codes Found

Facility Has Received Notices of Violations:

Violations: No Violations Found

Evaluation Action Summary:

Evaluations: No Evaluations Found

FINDS:

Registry ID: 110008267295

Click Here:

Environmental Interest/Information System:

RCRAInfo is a national information system that supports the Resource Conservation and Recovery Act (RCRA) program through the tracking of events and activities related to facilities that generate, transport, and treat, store, or dispose of hazardous waste. RCRAInfo allows RCRA program staff to track the notification, permit, compliance, and corrective action activities required under RCRA.

[Click this hyperlink](#) while viewing on your computer to access additional FINDS: detail in the EDR Site Report.

ECHO:

Envid: 1000134114
Registry ID: 110008267295
DFR URL: <http://echo.epa.gov/detailed-facility-report?fid=110008267295>
Name: TIP TOP LABEL CO
Address: 2207 1/2 CHICO AVE
City,State,Zip: EL MONTE, CA 91733

HAZNET:

Name: TIP TOP LABEL CO
Address: 2207 1/2 CHICO AVE
Address 2: Not reported
City,State,Zip: SO. EL MONTE, CA 917330000
Contact: UNDELIVERABLE 93 FEE FORM
Telephone: --

Map ID
Direction
Distance
Elevation

MAP FINDINGS

Site

Database(s)

EDR ID Number
EPA ID Number

TIP TOP LABEL CO (Continued)

1000134114

Mailing Name:	Not reported
Mailing Address:	2207 1/2 CHICO AVE
Year:	1995
Gepaid:	CAD981396294
TSD EPA ID:	CAD981397417
CA Waste Code:	-
Disposal Method:	R01 - Recycler
Tons:	0
Year:	1995
Gepaid:	CAD981396294
TSD EPA ID:	CAD981397417
CA Waste Code:	211 - Halogenated solvents (chloroforms, methyl chloride, perchloroethylene, etc)
Disposal Method:	R01 - Recycler
Tons:	0.2502
Year:	1994
Gepaid:	CAD981396294
TSD EPA ID:	CAD981397417
CA Waste Code:	-
Disposal Method:	R01 - Recycler
Tons:	0
Year:	1994
Gepaid:	CAD981396294
TSD EPA ID:	CAD981397417
CA Waste Code:	211 - Halogenated solvents (chloroforms, methyl chloride, perchloroethylene, etc)
Disposal Method:	R01 - Recycler
Tons:	0.3753
Year:	1993
Gepaid:	CAD981396294
TSD EPA ID:	CAD981397417
CA Waste Code:	211 - Halogenated solvents (chloroforms, methyl chloride, perchloroethylene, etc)
Disposal Method:	R01 - Recycler
Tons:	0.5004
Year:	1993
Gepaid:	CAD981396294
TSD EPA ID:	CAD981397417
CA Waste Code:	-
Disposal Method:	R01 - Recycler
Tons:	0
Year:	1992
Gepaid:	CAD981396294
TSD EPA ID:	CAD009452657
CA Waste Code:	211 - Halogenated solvents (chloroforms, methyl chloride, perchloroethylene, etc)
Disposal Method:	R01 - Recycler
Tons:	0.0834
Year:	1992

Map ID
Direction
Distance
Elevation

MAP FINDINGS

Site

Database(s)

EDR ID Number
EPA ID Number

TIP TOP LABEL CO (Continued)

1000134114

Gepaid:	CAD981396294
TSD EPA ID:	CAD009452657
CA Waste Code:	741 - Liquids with halogenated organic compounds >= 1,000 Mg/L
Disposal Method:	R01 - Recycler
Tons:	0.1167
Year:	1992
Gepaid:	CAD981396294
TSD EPA ID:	CAD981397417
CA Waste Code:	211 - Halogenated solvents (chloroforms, methyl chloride, perchloroethylene, etc)
Disposal Method:	01 -
Tons:	0.3753
Year:	1991
Gepaid:	CAD981396294
TSD EPA ID:	CAD042245001
CA Waste Code:	211 - Halogenated solvents (chloroforms, methyl chloride, perchloroethylene, etc)
Disposal Method:	R01 - Recycler
Tons:	0.2085

[Click this hyperlink](#) while viewing on your computer to access 5 additional CA HAZNET: record(s) in the EDR Site Report.

Additional Info:

Year:	1994
Gen EPA ID:	CAD981396294
Shipment Date:	19940602
Creation Date:	3/26/1996 0:00:00
Receipt Date:	19940603
Manifest ID:	93711158
Trans EPA ID:	CAD981414386
Trans Name:	Not reported
Trans 2 EPA ID:	Not reported
Trans 2 Name:	Not reported
TSD EPA ID:	CAD981397417
Trans Name:	Not reported
TSD Alt EPA ID:	CAD981397417
TSD Alt Name:	Not reported
Waste Code Description:	- Not reported
RCRA Code:	Not reported
Meth Code:	R01 - Recycler
Quantity Tons:	0
Waste Quantity:	0
Quantity Unit:	Not reported
Additional Code 1:	Not reported
Additional Code 2:	Not reported
Additional Code 3:	Not reported
Additional Code 4:	Not reported
Additional Code 5:	Not reported
Shipment Date:	19940602
Creation Date:	3/26/1996 0:00:00
Receipt Date:	19940603

Map ID
Direction
Distance
Elevation

MAP FINDINGS

Site

Database(s)

EDR ID Number
EPA ID Number

TIP TOP LABEL CO (Continued)

1000134114

Manifest ID:	93711158
Trans EPA ID:	CAD981414386
Trans Name:	Not reported
Trans 2 EPA ID:	Not reported
Trans 2 Name:	Not reported
TSDf EPA ID:	CAD981397417
Trans Name:	Not reported
TSDf Alt EPA ID:	CAD981397417
TSDf Alt Name:	Not reported
Waste Code Description:	211 - Halogenated solvents (chloroform, methyl chloride, perchloroethylene, etc.
RCRA Code:	F002
Meth Code:	R01 - Recycler
Quantity Tons:	0.1251
Waste Quantity:	30
Quantity Unit:	G
Additional Code 1:	Not reported
Additional Code 2:	Not reported
Additional Code 3:	Not reported
Additional Code 4:	Not reported
Additional Code 5:	Not reported
Shipment Date:	19940408
Creation Date:	3/25/1996 0:00:00
Receipt Date:	19940411
Manifest ID:	93012916
Trans EPA ID:	CAD981414386
Trans Name:	Not reported
Trans 2 EPA ID:	Not reported
Trans 2 Name:	Not reported
TSDf EPA ID:	CAD981397417
Trans Name:	Not reported
TSDf Alt EPA ID:	CAD981397417
TSDf Alt Name:	Not reported
Waste Code Description:	211 - Halogenated solvents (chloroform, methyl chloride, perchloroethylene, etc.
RCRA Code:	F002
Meth Code:	R01 - Recycler
Quantity Tons:	0.1251
Waste Quantity:	30
Quantity Unit:	G
Additional Code 1:	Not reported
Additional Code 2:	Not reported
Additional Code 3:	Not reported
Additional Code 4:	Not reported
Additional Code 5:	Not reported
Shipment Date:	19940408
Creation Date:	3/25/1996 0:00:00
Receipt Date:	19940411
Manifest ID:	93012916
Trans EPA ID:	CAD981414386
Trans Name:	Not reported
Trans 2 EPA ID:	Not reported
Trans 2 Name:	Not reported
TSDf EPA ID:	CAD981397417
Trans Name:	Not reported

Map ID
Direction
Distance
Elevation

MAP FINDINGS

Site

Database(s)

EDR ID Number
EPA ID Number

TIP TOP LABEL CO (Continued)

1000134114

TSDF Alt EPA ID: CAD981397417
TSDF Alt Name: Not reported
Waste Code Description: - Not reported
RCRA Code: Not reported
Meth Code: R01 - Recycler
Quantity Tons: 0
Waste Quantity: 0
Quantity Unit: Not reported
Additional Code 1: Not reported
Additional Code 2: Not reported
Additional Code 3: Not reported
Additional Code 4: Not reported
Additional Code 5: Not reported

Shipment Date: 19940218
Creation Date: 9/15/1995 0:00:00
Receipt Date: 19940221
Manifest ID: 93006666
Trans EPA ID: CAD981414386
Trans Name: Not reported
Trans 2 EPA ID: Not reported
Trans 2 Name: Not reported
TSDF EPA ID: CAD981397417
Trans Name: Not reported
TSDF Alt EPA ID: CAD981397417
TSDF Alt Name: Not reported
Waste Code Description: 211 - Halogenated solvents (chloroform, methyl chloride, perchloroethylene, etc.
RCRA Code: F002
Meth Code: R01 - Recycler
Quantity Tons: 0.1251
Waste Quantity: 30
Quantity Unit: G
Additional Code 1: Not reported
Additional Code 2: Not reported
Additional Code 3: Not reported
Additional Code 4: Not reported
Additional Code 5: Not reported

Additional Info:
Year: 1995
Gen EPA ID: CAD981396294

Shipment Date: 19950613
Creation Date: 4/3/1996 0:00:00
Receipt Date: 19950613
Manifest ID: 95663649
Trans EPA ID: CAD981414386
Trans Name: Not reported
Trans 2 EPA ID: Not reported
Trans 2 Name: Not reported
TSDF EPA ID: CAD981397417
Trans Name: Not reported
TSDF Alt EPA ID: Not reported
TSDF Alt Name: Not reported
Waste Code Description: - Not reported
RCRA Code: Not reported

Map ID
Direction
Distance
Elevation

MAP FINDINGS

Site

Database(s)

EDR ID Number
EPA ID Number

TIP TOP LABEL CO (Continued)

1000134114

Meth Code: R01 - Recycler
Quantity Tons: 0
Waste Quantity: 0
Quantity Unit: Not reported
Additional Code 1: Not reported
Additional Code 2: Not reported
Additional Code 3: Not reported
Additional Code 4: Not reported
Additional Code 5: Not reported

Shipment Date: 19950613
Creation Date: 4/3/1996 0:00:00
Receipt Date: 19950613
Manifest ID: 95663649
Trans EPA ID: CAD981414386
Trans Name: Not reported
Trans 2 EPA ID: Not reported
Trans 2 Name: Not reported
TSDf EPA ID: CAD981397417
Trans Name: Not reported
TSDf Alt EPA ID: Not reported
TSDf Alt Name: Not reported
Waste Code Description: 211 - Halogenated solvents (chloroform, methyl chloride, perchloroethylene, etc.

RCRA Code: F002
Meth Code: R01 - Recycler
Quantity Tons: 0.2502
Waste Quantity: 60
Quantity Unit: G
Additional Code 1: Not reported
Additional Code 2: Not reported
Additional Code 3: Not reported
Additional Code 4: Not reported
Additional Code 5: Not reported

Additional Info:
Year: 1993
Gen EPA ID: CAD981396294

Shipment Date: 19931201
Creation Date: 9/14/1995 0:00:00
Receipt Date: 19931202
Manifest ID: 93328189
Trans EPA ID: CAD981414386
Trans Name: Not reported
Trans 2 EPA ID: Not reported
Trans 2 Name: Not reported
TSDf EPA ID: CAD981397417
Trans Name: Not reported
TSDf Alt EPA ID: Not reported
TSDf Alt Name: Not reported
Waste Code Description: 211 - Halogenated solvents (chloroform, methyl chloride, perchloroethylene, etc.

RCRA Code: F002
Meth Code: R01 - Recycler
Quantity Tons: 0.1251
Waste Quantity: 30

Map ID
Direction
Distance
Elevation

MAP FINDINGS

Site

Database(s)

EDR ID Number
EPA ID Number

TIP TOP LABEL CO (Continued)

1000134114

Quantity Unit:	G
Additional Code 1:	Not reported
Additional Code 2:	Not reported
Additional Code 3:	Not reported
Additional Code 4:	Not reported
Additional Code 5:	Not reported
Shipment Date:	19930902
Creation Date:	9/13/1995 0:00:00
Receipt Date:	19930903
Manifest ID:	93073879
Trans EPA ID:	CAD981414386
Trans Name:	Not reported
Trans 2 EPA ID:	Not reported
Trans 2 Name:	Not reported
TSDf EPA ID:	CAD981397417
Trans Name:	Not reported
TSDf Alt EPA ID:	Not reported
TSDf Alt Name:	Not reported
Waste Code Description:	211 - Halogenated solvents (chloroform, methyl chloride, perchloroethylene, etc.
RCRA Code:	F002
Meth Code:	R01 - Recycler
Quantity Tons:	0.1251
Waste Quantity:	30
Quantity Unit:	G
Additional Code 1:	Not reported
Additional Code 2:	Not reported
Additional Code 3:	Not reported
Additional Code 4:	Not reported
Additional Code 5:	Not reported
Shipment Date:	19930902
Creation Date:	9/13/1995 0:00:00
Receipt Date:	19930903
Manifest ID:	93073879
Trans EPA ID:	CAD981414386
Trans Name:	Not reported
Trans 2 EPA ID:	Not reported
Trans 2 Name:	Not reported
TSDf EPA ID:	CAD981397417
Trans Name:	Not reported
TSDf Alt EPA ID:	Not reported
TSDf Alt Name:	Not reported
Waste Code Description:	- Not reported
RCRA Code:	Not reported
Meth Code:	R01 - Recycler
Quantity Tons:	0
Waste Quantity:	0
Quantity Unit:	Not reported
Additional Code 1:	Not reported
Additional Code 2:	Not reported
Additional Code 3:	Not reported
Additional Code 4:	Not reported
Additional Code 5:	Not reported
Shipment Date:	19930716

Map ID
Direction
Distance
Elevation

MAP FINDINGS

Site

Database(s)

EDR ID Number
EPA ID Number

TIP TOP LABEL CO (Continued)

1000134114

Creation Date:	9/11/1995 0:00:00
Receipt Date:	19930717
Manifest ID:	93244602
Trans EPA ID:	CAD981414386
Trans Name:	Not reported
Trans 2 EPA ID:	Not reported
Trans 2 Name:	Not reported
TSDF EPA ID:	CAD981397417
Trans Name:	Not reported
TSDF Alt EPA ID:	Not reported
TSDF Alt Name:	Not reported
Waste Code Description:	211 - Halogenated solvents (chloroform, methyl chloride, perchloroethylene, etc.
RCRA Code:	F002
Meth Code:	R01 - Recycler
Quantity Tons:	0.1251
Waste Quantity:	30
Quantity Unit:	G
Additional Code 1:	Not reported
Additional Code 2:	Not reported
Additional Code 3:	Not reported
Additional Code 4:	Not reported
Additional Code 5:	Not reported
Shipment Date:	19930716
Creation Date:	9/11/1995 0:00:00
Receipt Date:	19930717
Manifest ID:	93244602
Trans EPA ID:	CAD981414386
Trans Name:	Not reported
Trans 2 EPA ID:	Not reported
Trans 2 Name:	Not reported
TSDF EPA ID:	CAD981397417
Trans Name:	Not reported
TSDF Alt EPA ID:	Not reported
TSDF Alt Name:	Not reported
Waste Code Description:	- Not reported
RCRA Code:	Not reported
Meth Code:	R01 - Recycler
Quantity Tons:	0
Waste Quantity:	0
Quantity Unit:	Not reported
Additional Code 1:	Not reported
Additional Code 2:	Not reported
Additional Code 3:	Not reported
Additional Code 4:	Not reported
Additional Code 5:	Not reported
Shipment Date:	19930318
Creation Date:	9/6/1995 0:00:00
Receipt Date:	19930319
Manifest ID:	92772400
Trans EPA ID:	CAD981414386
Trans Name:	Not reported
Trans 2 EPA ID:	Not reported
Trans 2 Name:	Not reported
TSDF EPA ID:	CAD981397417

Map ID
Direction
Distance
Elevation

MAP FINDINGS

Site

Database(s)

EDR ID Number
EPA ID Number

TIP TOP LABEL CO (Continued)

1000134114

Trans Name: Not reported
TSDf Alt EPA ID: Not reported
TSDf Alt Name: Not reported
Waste Code Description: - Not reported
RCRA Code: Not reported
Meth Code: R01 - Recycler
Quantity Tons: 0
Waste Quantity: 0
Quantity Unit: Not reported
Additional Code 1: Not reported
Additional Code 2: Not reported
Additional Code 3: Not reported
Additional Code 4: Not reported
Additional Code 5: Not reported

Shipment Date: 19930318
Creation Date: 9/6/1995 0:00:00
Receipt Date: 19930319
Manifest ID: 92772400
Trans EPA ID: CAD981414386
Trans Name: Not reported
Trans 2 EPA ID: Not reported
Trans 2 Name: Not reported
TSDf EPA ID: CAD981397417
Trans Name: Not reported
TSDf Alt EPA ID: Not reported
TSDf Alt Name: Not reported
Waste Code Description: 211 - Halogenated solvents (chloroform, methyl chloride, perchloroethylene, etc.
RCRA Code: F002
Meth Code: R01 - Recycler
Quantity Tons: 0.1251
Waste Quantity: 30
Quantity Unit: G
Additional Code 1: Not reported
Additional Code 2: Not reported
Additional Code 3: Not reported
Additional Code 4: Not reported
Additional Code 5: Not reported

HWTS:

Name: TIP TOP LABEL CO
Address: 2207 1/2 CHICO AVE
Address 2: Not reported
City,State,Zip: SO. EL MONTE, CA 917330000
EPA ID: CAD981396294
Inactive Date: 06/30/1993
Create Date: 04/10/1987
Last Act Date: 08/10/2004
Mailing Name: Not reported
Mailing Address: 2207 1/2 CHICO AVE
Mailing Address 2: Not reported
Mailing City,State,Zip: SO. EL MONTE, CA 917330000
Owner Name: --
Owner Address: --
Owner Address 2: Not reported
Owner City,State,Zip: --, 99 --

Map ID
Direction
Distance
Elevation

MAP FINDINGS

Site

Database(s)

EDR ID Number
EPA ID Number

TIP TOP LABEL CO (Continued)

1000134114

Contact Name: UNDELIVERABLE 93 FEE FORM
Contact Address: --
Contact Address 2: Not reported
City,State,Zip: --, 99 --

AD231
SSE
1/8-1/4
0.233 mi.
1230 ft.

TIP-TOP LABEL COMPANY
2207 CHICO AVE
SOUTH EL MONTE, CA 91733

CERS HAZ WASTE S106765287
WIP N/A
CERS

Site 9 of 13 in cluster AD

Relative:
Lower

CERS HAZ WASTE:

Actual:
240 ft.

Name: C & H METAL PRODUCTS
Address: 2207 CHICO AVE
City,State,Zip: SOUTH EL MONTE, CA 91733
Site ID: 100841
CERS ID: 10285435
CERS Description: Hazardous Waste Generator

WIP:

Name: TIP-TOP LABEL COMPANY
Address: 2207 Chico Ave
City,State,Zip: SOUTH EL MONTE, CA 91733
Region: 4
File Number: 107.0447
File Status: Historical
Staff: DKOO
Facility Suite: Not reported

CERS:

Name: C & H METAL PRODUCTS
Address: 2207 CHICO AVE
City,State,Zip: SOUTH EL MONTE, CA 91733
Site ID: 100841
CERS ID: 10285435
CERS Description: Chemical Storage Facilities

Violations:

Site ID: 100841
Site Name: C & H METAL PRODUCTS
Violation Date: 05-30-2019
Citation: HSC 6.5 25144.6 (b) - California Health and Safety Code, Chapter 6.5, Section(s) 25144.6 (b)
Violation Description: Failure to properly manage reusable soiled textile materials prior to being sent for laundering.
Violation Notes: Returned to compliance on 06/20/2019. OBSERVATION: Reusable soiled textiles being managed on site were observed; however, no record of rags service could be presented at the time of inspection. CORRECTIVE ACTION: Submit documentation to the CUPA demonstrating that you are properly managing reusable soiled textiles in accordance with HSC 25144.6(b).
Violation Division: Los Angeles County Fire Department
Violation Program: HW
Violation Source: CERS

Site ID: 100841
Site Name: C & H METAL PRODUCTS

Map ID
Direction
Distance
Elevation

MAP FINDINGS

Site

Database(s)

EDR ID Number
EPA ID Number

TIP-TOP LABEL COMPANY (Continued)

S106765287

Violation Date: 09-19-2016
Citation: 22 CCR 12 66262.34(f) - California Code of Regulations, Title 22, Chapter 12, Section(s) 66262.34(f)
Violation Description: Failure to properly label hazardous waste accumulation containers and portable tanks with the following requirements: "Hazardous Waste", name and address of the generator, physical and chemical characteristics of the Hazardous Waste, and starting accumulation date.
Violation Notes: Returned to compliance on 10/19/2016. OBSERVATION: Seven drums of waste hydraulic oil did not have proper hazardous waste labeling. All hazardous waste containers shall be marked with the following information: 1) the words G Hazardous WasteG ; 2) name and address of generator; 3) hazardous properties; 4) physical state; 5) composition (contents); 6) accumulation start date. CORRECTIVE ACTION: Immediately label these containers and ensure that all hazardous waste containers are marked with all the required information.
Violation Division: Los Angeles County Fire Department
Violation Program: HW
Violation Source: CERS

Site ID: 100841
Site Name: C & H METAL PRODUCTS
Violation Date: 09-19-2016
Citation: 22 CCR 12 66262.34(d) - California Code of Regulations, Title 22, Chapter 12, Section(s) 66262.34(d)
Violation Description: Failure to send hazardous waste offsite for treatment, storage, or disposal within 180 days (or 270 days if waste is transported over 200 miles) for a generator who generates less than 1000 kilogram per month if all of the following conditions are met: (1) The quantity of hazardous waste accumulated onsite never exceeds 6,000 kilograms. (2) The generator complies with the requirements of 40 Code of Federal Regulations section 262.34(d), (e) and (f). (3) The generator does not hold acutely hazardous waste or extremely hazardous waste in an amount greater than one kilogram for more than 90 days.
Violation Notes: Returned to compliance on 10/19/2016. OBSERVATION: Seven drums of waste hydraulic oil were found stored >180 days. Facilities who generate less than 1000 kg of hazardous waste per month and do not exceed 6000 kg of waste stored on site at any time may store waste on site up to 180 days. CORRECTIVE ACTION: Immediately contact a licensed hazardous waste hauler to dispose of this waste under manifest and submit a copy of the manifest to the CUPA 30 days from now.
Violation Division: Los Angeles County Fire Department
Violation Program: HW
Violation Source: CERS

Site ID: 100841
Site Name: C & H METAL PRODUCTS
Violation Date: 05-28-2014
Citation: HSC 6.95 25505(a) - California Health and Safety Code, Chapter 6.95, Section(s) 25505(a)
Violation Description: Owner/Operator failed to complete and/or submit a Hazardous Materials Business Plan when storing hazardous materials at or above the thresholds quantities of 55 gallons/500 lbs/200 cubic feet.
Violation Notes: OBSERVATION: Owner/Operator failed to complete and/or submit a Hazardous Materials Business Plan when storing hazardous materials at or above the thresholds quantities of 55 gallons/500 lbs/200 cubic feet. CORRECTIVE ACTION: Complete and/or submit a Hazardous Materials

Map ID
Direction
Distance
Elevation

MAP FINDINGS

Site

Database(s)

EDR ID Number
EPA ID Number

TIP-TOP LABEL COMPANY (Continued)

S106765287

Business Plan when storing hazardous materials at or above the thresholds quantities of 55 gallons/500 lbs/200 cubic feet. Permit Delinquent...Not found in data dictionary????

Violation Division: Los Angeles County Fire Department
Violation Program: HMRRP
Violation Source: CERS

Site ID: 100841
Site Name: C & H METAL PRODUCTS
Violation Date: 09-19-2016
Citation: 22 CCR 12 66262.12 - California Code of Regulations, Title 22, Chapter 12, Section(s) 66262.12

Violation Description: Failure to obtain an Identification Number prior to treating, storing, disposing of, transporting or offering for transportation any hazardous waste.

Violation Notes: Returned to compliance on 10/19/2016. OBSERVATION: This facility does not have a valid EPA ID number to manage hazardous waste. A hazardous waste generator shall not treat, store, dispose of, transport or offer for transportation, hazardous waste without an EPA ID number. CORRECTIVE ACTION: Immediately obtain an EPA ID number through DTSC to manage hazardous waste and submit evidence to the CUPA 30 days from now.

Violation Division: Los Angeles County Fire Department
Violation Program: HW
Violation Source: CERS

Site ID: 100841
Site Name: C & H METAL PRODUCTS
Violation Date: 09-19-2016
Citation: HSC 6.95 25507 - California Health and Safety Code, Chapter 6.95, Section(s) 25507

Violation Description: Failure to adequately establish and implement a business plan when storing/handling a hazardous material at or above reportable quantities.

Violation Notes: Returned to compliance on 06/27/2018. OBSERVATION: Owner/Operator failed to establish and implement a Hazardous Materials Business Plan when storing hazardous materials at or above the thresholds quantities of 55 gallons/500 lbs/200 cubic feet. CORRECTIVE ACTION: Establish and implement a Hazardous Materials Business Plan when storing hazardous materials at or above the thresholds quantities of 55 gallons/500 lbs/200 cubic feet. Hazardous Materials Above Threshold: propane - 100-gal dewar + 10-gal cylinder (3564 cubic feet + 356 cubic feet) oxygen - 1 x281-cubic foot cylinder argon-carbon dioxide - 3 x 330-cubic foot cylinders liquid nitrogen - 2 x 61-gal dewar liquid oxygen - 61-gal dewar waste hydraulic oil - 7 x 55-gal drums

Violation Division: Los Angeles County Fire Department
Violation Program: HMRRP
Violation Source: CERS

Site ID: 100841
Site Name: C & H METAL PRODUCTS
Violation Date: 09-19-2016
Citation: HSC 6.5 Multiple - California Health and Safety Code, Chapter 6.5, Section(s) Multiple

Violation Description: Hazardous Waste Generator Program - Operations/Maintenance - General
Violation Notes: Returned to compliance on 10/19/2016. OBSERVATION: One empty drum of hypochlorite (corrosive) was found without proper "EMPTY" labeling.

Map ID
Direction
Distance
Elevation

MAP FINDINGS

Site

Database(s)

EDR ID Number
EPA ID Number

TIP-TOP LABEL COMPANY (Continued)

S106765287

CORRECTIVE ACTION: Each empty container larger than 5 gallons that previously held a hazardous material must be marked with the date it was emptied and be shipped for recycling, reconditioning, or reclamation of its scrap value G or managed on site in such a manner G within one year of being emptied. 22CCR 11 66261.7

Violation Division: Los Angeles County Fire Department
Violation Program: HW
Violation Source: CERS

Site ID: 100841
Site Name: C & H METAL PRODUCTS
Violation Date: 05-30-2019
Citation: 22 CCR 12 66262.11 - California Code of Regulations, Title 22, Chapter 12, Section(s) 66262.11

Violation Description: Failure to determine if wastes generated are hazardous waste by using generator knowledge or applying testing method.

Violation Notes: Returned to compliance on 07/31/2019. **OBSERVATION:** Finely divided metal dust generated from laser fume filtration are being rinsed out of reusable filters in the sink into local sewer. **CORRECTIVE ACTION:** Submit documentation to the CUPA demonstrating that the finely divided metal dust has been properly characterized to determine if it is a hazardous waste due to Title 22 metal concentrations via TTLIC method, and if necessary STLC. If determined to be hazardous submit manifests/receipts documenting proper disposal and a statement demonstrating how you will manage it in the future.

Violation Division: Los Angeles County Fire Department
Violation Program: HW
Violation Source: CERS

Site ID: 100841
Site Name: C & H METAL PRODUCTS
Violation Date: 09-19-2016
Citation: 22 CCR 12 66262.11 - California Code of Regulations, Title 22, Chapter 12, Section(s) 66262.11

Violation Description: Failure to determine if wastes generated are hazardous waste by using generator knowledge or applying testing method.

Violation Notes: Returned to compliance on 10/20/2016. **OBSERVATION:** One 55-gal drum (white drum) with unknown waste liquid was found next to the air compressor area. Any person who generates a waste shall determine if the waste is a hazardous waste. **CORRECTIVE ACTION:** Immediately make a hazardous waste determination and manage it according the Title 22 hazardous waste regulations, if hazardous. Submit a statement and supporting documentation explaining how this waste was managed 30 days from now.

Violation Division: Los Angeles County Fire Department
Violation Program: HW
Violation Source: CERS

Evaluation:
Eval General Type: Other/Unknown
Eval Date: 11-21-2016
Violations Found: No
Eval Type: Other, not routine, done by local agency
Eval Notes: CERS reviewed; approved Facility and Plans; Inventory not complete; emailed Mr. Fontes to update CERS, followup required.
Eval Division: Los Angeles County Fire Department
Eval Program: HMRRP

Map ID
Direction
Distance
Elevation

MAP FINDINGS

Site

Database(s)

EDR ID Number
EPA ID Number

TIP-TOP LABEL COMPANY (Continued)

S106765287

Eval Source: CERS

Eval General Type: Other/Unknown
Eval Date: 11-21-2016
Violations Found: No
Eval Type: Other, not routine, done by local agency
Eval Notes: Met with Bob Fontes and he stated that the unlabeled drum was determined to also contain used oil and picked up with other drums. NOV abated.

Eval Division: Los Angeles County Fire Department
Eval Program: HW
Eval Source: CERS

Eval General Type: Other/Unknown
Eval Date: 02-06-2018
Violations Found: No
Eval Type: Other, not routine, done by local agency
Eval Notes: 1st revisit; met with Mr. Bob Fontes; HMPB 2017 not complete; advised to complete 2018 HMBP; informed Mr. Fontes of potential RV fee; he agreed to complete HMBP within two weeks; followup required.

Eval Division: Los Angeles County Fire Department
Eval Program: HMRRP
Eval Source: CERS

Eval General Type: Compliance Evaluation Inspection
Eval Date: 05-28-2014
Violations Found: Yes
Eval Type: Routine done by local agency
Eval Notes: No CERS. Delinquent permit
Eval Division: Los Angeles County Fire Department
Eval Program: HMRRP
Eval Source: CERS

Eval General Type: Compliance Evaluation Inspection
Eval Date: 05-30-2019
Violations Found: No
Eval Type: Routine done by local agency
Eval Notes: Robert Fontes, Financial Officer
Eval Division: Los Angeles County Fire Department
Eval Program: HMRRP
Eval Source: CERS

Eval General Type: Compliance Evaluation Inspection
Eval Date: 05-30-2019
Violations Found: Yes
Eval Type: Routine done by local agency
Eval Notes: Robert Fontes, Financial Officer
Eval Division: Los Angeles County Fire Department
Eval Program: HW
Eval Source: CERS

Eval General Type: Other/Unknown
Eval Date: 06-27-2018
Violations Found: No
Eval Type: Other, not routine, done by local agency
Eval Notes: Revisit with Mr. Fontes, helped complete HM inventory in CERS; HMBP complete; NOV abated.

Map ID
Direction
Distance
Elevation

MAP FINDINGS

Site

Database(s)

EDR ID Number
EPA ID Number

TIP-TOP LABEL COMPANY (Continued)

S106765287

Eval Division: Los Angeles County Fire Department
Eval Program: HMRRP
Eval Source: CERS

Eval General Type: Compliance Evaluation Inspection
Eval Date: 09-19-2016
Violations Found: Yes
Eval Type: Routine done by local agency
Eval Notes: Bob Fontes, Financial Officer
Eval Division: Los Angeles County Fire Department
Eval Program: HMRRP
Eval Source: CERS

Eval General Type: Compliance Evaluation Inspection
Eval Date: 09-19-2016
Violations Found: Yes
Eval Type: Routine done by local agency
Eval Notes: Bob Fontes, Financial Officer
Eval Division: Los Angeles County Fire Department
Eval Program: HW
Eval Source: CERS

Eval General Type: Other/Unknown
Eval Date: 10-19-2016
Violations Found: No
Eval Type: Other, not routine, done by local agency
Eval Notes: Waste manifest received for used oil and empty drum; waiting for confirmation that one unlabeled drum also contained used oil; followup required.
Eval Division: Los Angeles County Fire Department
Eval Program: HW
Eval Source: CERS

Affiliation:
Affiliation Type Desc: CUPA District
Entity Name: Los Angeles County Fire
Entity Title: Not reported
Affiliation Address: 5825 Rickenbacker Road
Affiliation City: Commerce
Affiliation State: CA
Affiliation Country: Not reported
Affiliation Zip: 90040-3027
Affiliation Phone: (323) 890-4000

Affiliation Type Desc: Environmental Contact
Entity Name: Robert Fontes
Entity Title: Not reported
Affiliation Address: 2207 CHICO AVE
Affiliation City: SOUTH EL MONTE
Affiliation State: CA
Affiliation Country: Not reported
Affiliation Zip: 91733
Affiliation Phone: Not reported

Affiliation Type Desc: Legal Owner
Entity Name: C & H Metal Products LLC
Entity Title: Not reported

Map ID
Direction
Distance
Elevation

MAP FINDINGS

Site

Database(s)

EDR ID Number
EPA ID Number

TIP-TOP LABEL COMPANY (Continued)

S106765287

Affiliation Address: 2207 CHICO AVE
Affiliation City: SOUTH EL MONTE
Affiliation State: CA
Affiliation Country: United States
Affiliation Zip: 91733
Affiliation Phone: (626) 442-4961

Affiliation Type Desc: Parent Corporation
Entity Name: C & H METAL PRODUCTS
Entity Title: Not reported
Affiliation Address: Not reported
Affiliation City: Not reported
Affiliation State: Not reported
Affiliation Country: Not reported
Affiliation Zip: Not reported
Affiliation Phone: Not reported

Affiliation Type Desc: Property Owner
Entity Name: Edward M. Cosio
Entity Title: Not reported
Affiliation Address: 1635 W. Chetney Dr.
Affiliation City: West Covina
Affiliation State: CA
Affiliation Country: United States
Affiliation Zip: 91790
Affiliation Phone: (626) 338-0052

Affiliation Type Desc: Identification Signer
Entity Name: Robert Fontes
Entity Title: Financial Officer
Affiliation Address: Not reported
Affiliation City: Not reported
Affiliation State: Not reported
Affiliation Country: Not reported
Affiliation Zip: Not reported
Affiliation Phone: Not reported

Affiliation Type Desc: Document Preparer
Entity Name: Robert Fontes
Entity Title: Not reported
Affiliation Address: Not reported
Affiliation City: Not reported
Affiliation State: Not reported
Affiliation Country: Not reported
Affiliation Zip: Not reported
Affiliation Phone: Not reported

Affiliation Type Desc: Facility Mailing Address
Entity Name: Mailing Address
Entity Title: Not reported
Affiliation Address: 2207 Chico Ave.
Affiliation City: South El Monte
Affiliation State: CA
Affiliation Country: Not reported
Affiliation Zip: 91733
Affiliation Phone: Not reported

Map ID
 Direction
 Distance
 Elevation

MAP FINDINGS

Site

Database(s)

EDR ID Number
 EPA ID Number

TIP-TOP LABEL COMPANY (Continued)

S106765287

Affiliation Type Desc: Operator
 Entity Name: C & H METAL PRODUCTS
 Entity Title: Not reported
 Affiliation Address: Not reported
 Affiliation City: Not reported
 Affiliation State: Not reported
 Affiliation Country: Not reported
 Affiliation Zip: Not reported
 Affiliation Phone: (626) 442-4961

AE232
ESE
1/8-1/4
0.235 mi.
1242 ft.

SOUTHBAY ELECTRICAL SUPPLY CORP
9739 KLINGERMAN ST
SOUTH EL MONTE, CA 91733

RCRA NonGen / NLR

1024839545
CAL000387666

Site 2 of 8 in cluster AE

Relative:
Higher
Actual:
248 ft.

RCRA NonGen / NLR:
 Date Form Received by Agency: 2013-07-23 00:00:00.0
 Handler Name: SOUTHBAY ELECTRICAL SUPPLY CORP
 Handler Address: 9739 KLINGERMAN ST
 Handler City,State,Zip: SOUTH EL MONTE, CA 91733
 EPA ID: CAL000387666
 Contact Name: LUIS J MURILLO
 Contact Address: 9739 KLINGERMAN ST
 Contact City,State,Zip: SOUTH EL MONTE, CA 91733-0000
 Contact Telephone: 626-401-0111
 Contact Fax: 626-401-0113
 Contact Email: STEPHANIE@TTMSOUTHBAY.COM
 Contact Title: Not reported
 EPA Region: 09
 Land Type: Not reported
 Federal Waste Generator Description: Not a generator, verified
 Non-Notifier: Not reported
 Biennial Report Cycle: Not reported
 Accessibility: Not reported
 Active Site Indicator: Handler Activities
 State District Owner: Not reported
 State District: Not reported
 Mailing Address: 9739 KLINGERMAN ST
 Mailing City,State,Zip: SOUTH EL MONTE, CA 91733-0000
 Owner Name: LUIS J MURILLO
 Owner Type: Other
 Operator Name: LUIS J MURILLO
 Operator Type: Other
 Short-Term Generator Activity: No
 Importer Activity: No
 Mixed Waste Generator: No
 Transporter Activity: No
 Transfer Facility Activity: No
 Recycler Activity with Storage: No
 Small Quantity On-Site Burner Exemption: No
 Smelting Melting and Refining Furnace Exemption: No
 Underground Injection Control: No
 Off-Site Waste Receipt: No
 Universal Waste Indicator: Yes
 Universal Waste Destination Facility: Yes
 Federal Universal Waste: No

Map ID
 Direction
 Distance
 Elevation

MAP FINDINGS

Site

Database(s)

EDR ID Number
 EPA ID Number

SOUTHBAY ELECTRICAL SUPPLY CORP (Continued)

1024839545

Active Site Fed-Reg Treatment Storage and Disposal Facility:	Not reported
Active Site Converter Treatment storage and Disposal Facility:	Not reported
Active Site State-Reg Treatment Storage and Disposal Facility:	Not reported
Active Site State-Reg Handler:	---
Federal Facility Indicator:	Not reported
Hazardous Secondary Material Indicator:	N
Sub-Part K Indicator:	Not reported
Commercial TSD Indicator:	No
Treatment Storage and Disposal Type:	Not reported
2018 GPRC Permit Baseline:	Not on the Baseline
2018 GPRC Renewals Baseline:	Not on the Baseline
Permit Renewals Workload Universe:	Not reported
Permit Workload Universe:	Not reported
Permit Progress Universe:	Not reported
Post-Closure Workload Universe:	Not reported
Closure Workload Universe:	Not reported
202 GPRC Corrective Action Baseline:	No
Corrective Action Workload Universe:	No
Subject to Corrective Action Universe:	No
Non-TSDFs Where RCRA CA has Been Imposed Universe:	No
TSDFs Potentially Subject to CA Under 3004 (u)/(v) Universe:	No
TSDFs Only Subject to CA under Discretionary Auth Universe:	No
Corrective Action Priority Ranking:	No NCAPS ranking
Environmental Control Indicator:	No
Institutional Control Indicator:	No
Human Exposure Controls Indicator:	N/A
Groundwater Controls Indicator:	N/A
Operating TSDF Universe:	Not reported
Full Enforcement Universe:	Not reported
Significant Non-Complier Universe:	No
Unaddressed Significant Non-Complier Universe:	No
Addressed Significant Non-Complier Universe:	No
Significant Non-Complier With a Compliance Schedule Universe:	No
Financial Assurance Required:	Not reported
Handler Date of Last Change:	2018-09-06 17:02:46.0
Recognized Trader-Importer:	No
Recognized Trader-Exporter:	No
Importer of Spent Lead Acid Batteries:	No
Exporter of Spent Lead Acid Batteries:	No
Recycler Activity Without Storage:	No
Manifest Broker:	No
Sub-Part P Indicator:	No

Handler - Owner Operator:

Owner/Operator Indicator:	Operator
Owner/Operator Name:	LUIS J MURILLO
Legal Status:	Other
Date Became Current:	Not reported
Date Ended Current:	Not reported
Owner/Operator Address:	9739 KLINGERMAN ST
Owner/Operator City,State,Zip:	SOUTH EL MONTE, CA 91733-0000
Owner/Operator Telephone:	626-401-0111
Owner/Operator Telephone Ext:	Not reported
Owner/Operator Fax:	Not reported
Owner/Operator Email:	Not reported

Map ID
Direction
Distance
Elevation

MAP FINDINGS

Site

Database(s)

EDR ID Number
EPA ID Number

SOUTHBAY ELECTRICAL SUPPLY CORP (Continued)

1024839545

Owner/Operator Indicator: Owner
Owner/Operator Name: LUIS J MURILLO
Legal Status: Other
Date Became Current: Not reported
Date Ended Current: Not reported
Owner/Operator Address: 9739 KLINGERMAN ST
Owner/Operator City,State,Zip: SOUTH EL MONTE, CA 91733-0000
Owner/Operator Telephone: 626-401-0111
Owner/Operator Telephone Ext: Not reported
Owner/Operator Fax: Not reported
Owner/Operator Email: Not reported

Historic Generators:

Receive Date: 2013-07-23 00:00:00.0
Handler Name: SOUTHBAY ELECTRICAL SUPPLY CORP
Federal Waste Generator Description: Not a generator, verified
State District Owner: Not reported
Large Quantity Handler of Universal Waste: No
Recognized Trader Importer: No
Recognized Trader Exporter: No
Spent Lead Acid Battery Importer: No
Spent Lead Acid Battery Exporter: No
Current Record: Yes
Non Storage Recycler Activity: Not reported
Electronic Manifest Broker: Not reported

List of NAICS Codes and Descriptions:

NAICS Code: 335313
NAICS Description: SWITCHGEAR AND SWITCHBOARD APPARATUS MANUFACTURING

Facility Has Received Notices of Violations:

Violations: No Violations Found

Evaluation Action Summary:

Evaluations: No Evaluations Found

AE233
ESE
1/8-1/4
0.235 mi.
1242 ft.

HARMAC COMPANY
9739 KLINGERMAN ST
SOUTH EL MONTE, CA 91733
Site 3 of 8 in cluster AE

WIP S106484562
N/A

Relative:
Higher

WIP:
Name: HARMAC COMPANY
Address: 9739 Klingerman St
City,State,Zip: SOUTH EL MONTE, CA 91733
Region: 4
File Number: 107.0457
File Status: Backlog
Staff: UNIDENTIFIED
Facility Suite: Not reported

Actual:
248 ft.

MAP FINDINGS

Map ID
Direction
Distance
Elevation

Site

Database(s)

EDR ID Number
EPA ID Number

AE234
ESE
1/8-1/4
0.235 mi.
1242 ft.
LUIS MURILLO
9739 KLINGERMAN ST
SOUTH EL MONTE, CA 91733
Site 4 of 8 in cluster AE

CERS HAZ WASTE
CERS
HWTS
S124653142
N/A

Relative:
Higher
Actual:
248 ft.

CERS HAZ WASTE:
Name: SOUTHBAY ELECTRICAL SUPPLY
Address: 9739 KLINGERMAN ST
City,State,Zip: SOUTH EL MONTE, CA 91733
Site ID: 571754
CERS ID: 10862167
CERS Description: Hazardous Waste Generator

CERS:
Name: SOUTHBAY ELECTRICAL SUPPLY
Address: 9739 KLINGERMAN ST
City,State,Zip: SOUTH EL MONTE, CA 91733
Site ID: 571754
CERS ID: 10862167
CERS Description: Chemical Storage Facilities

Affiliation:
Affiliation Type Desc: Document Preparer
Entity Name: Stephanie Murillo
Entity Title: Not reported
Affiliation Address: Not reported
Affiliation City: Not reported
Affiliation State: Not reported
Affiliation Country: Not reported
Affiliation Zip: Not reported
Affiliation Phone: Not reported

Affiliation Type Desc: Identification Signer
Entity Name: Stephanie Murillo
Entity Title: Not reported
Affiliation Address: Not reported
Affiliation City: Not reported
Affiliation State: Not reported
Affiliation Country: Not reported
Affiliation Zip: Not reported
Affiliation Phone: Not reported

Affiliation Type Desc: Legal Owner
Entity Name: LUIS MURILLO
Entity Title: Not reported
Affiliation Address: 9739 Klingerman St
Affiliation City: South El Monte
Affiliation State: CA
Affiliation Country: United States
Affiliation Zip: 91733
Affiliation Phone: (626) 401-0111

Affiliation Type Desc: Operator
Entity Name: LUIS MURILLO
Entity Title: Not reported
Affiliation Address: Not reported
Affiliation City: Not reported
Affiliation State: Not reported

Map ID
Direction
Distance
Elevation

MAP FINDINGS

Site

Database(s)

EDR ID Number
EPA ID Number

LUIS MURILLO (Continued)

S124653142

Affiliation Country: Not reported
Affiliation Zip: Not reported
Affiliation Phone: (626) 401-0111

Affiliation Type Desc: Facility Mailing Address
Entity Name: Mailing Address
Entity Title: Not reported
Affiliation Address: 9739 Klingerman St
Affiliation City: South El Monte
Affiliation State: CA
Affiliation Country: Not reported
Affiliation Zip: 91733
Affiliation Phone: Not reported

Affiliation Type Desc: Parent Corporation
Entity Name: Southbay Electrical Supply
Entity Title: Not reported
Affiliation Address: Not reported
Affiliation City: Not reported
Affiliation State: Not reported
Affiliation Country: Not reported
Affiliation Zip: Not reported
Affiliation Phone: Not reported

Affiliation Type Desc: CUPA District
Entity Name: Los Angeles County Fire
Entity Title: Not reported
Affiliation Address: 5825 Rickenbacker Road
Affiliation City: Commerce
Affiliation State: CA
Affiliation Country: Not reported
Affiliation Zip: 90040-3027
Affiliation Phone: (323) 890-4000

Affiliation Type Desc: Environmental Contact
Entity Name: STEPHANIE MURILLO
Entity Title: Not reported
Affiliation Address: 9739 Klingerman St
Affiliation City: South El Monte
Affiliation State: CA
Affiliation Country: Not reported
Affiliation Zip: 91733
Affiliation Phone: Not reported

HWTS:

Name: LUIS MURILLO
Address: 9739 KLINGERMAN ST
Address 2: Not reported
City,State,Zip: SOUTH EL MONTE, CA 91733
EPA ID: CAC002913225
Inactive Date: 09/05/2017
Create Date: 06/05/2017
Last Act Date: 09/05/2017
Mailing Name: Not reported
Mailing Address: 9737 KLINGERMAN ST
Mailing Address 2: Not reported

Map ID
Direction
Distance
Elevation

MAP FINDINGS

Site

Database(s)

EDR ID Number
EPA ID Number

LUIS MURILLO (Continued)

S124653142

Mailing City,State,Zip: EL MONTE, CA 91733
Owner Name: LUIS MURILLO
Owner Address: 9739 KLINGERMAN ST
Owner Address 2: 9737 KLINGERMAN ST
Owner City,State,Zip: EL MONTE, CA 91733
Contact Name: LIZETH MURILLO
Contact Address: 9739 KLINGERMAN ST
Contact Address 2: Not reported
City,State,Zip: EL MONTE, CA 91733

AE235
ESE
1/8-1/4
0.235 mi.
1242 ft.

HARMAC COMPANY
9739 KLINGERMAN ST.
SOUTH EL MONTE, CA 91733
Site 5 of 8 in cluster AE

CPS-SLIC **S104576517**
CERS **N/A**

Relative:
Higher
Actual:
248 ft.

CPS-SLIC:
Name: HARMAC COMPANY
Address: 9739 KLINGERMAN ST.
City,State,Zip: SOUTH EL MONTE, CA 91733
Region: STATE
Facility Status: Completed - Case Closed
Status Date: 01/13/2000
Global Id: SL603798751
Lead Agency: LOS ANGELES RWQCB (REGION 4)
Lead Agency Case Number: Not reported
Latitude: 34.055407
Longitude: -118.058166
Case Type: Cleanup Program Site
Case Worker: Not reported
Local Agency: Not reported
RB Case Number: 107.0457
File Location: Not reported
Potential Media Affected: Aquifer used for drinking water supply
Potential Contaminants of Concern: Not reported
Site History: Not reported

Click here to access the California GeoTracker records for this facility:

CERS:

Name: HARMAC COMPANY
Address: 9739 KLINGERMAN ST.
City,State,Zip: SOUTH EL MONTE, CA 91733
Site ID: 203777
CERS ID: SL603798751
CERS Description: Cleanup Program Site

MAP FINDINGS

Map ID
 Direction
 Distance
 Elevation

Site

Database(s)

EDR ID Number
 EPA ID Number

AF236 **ROSEMEAD TRUCK TIRE**
South **2218 ROSEMEAD BLVD**
1/8-1/4 **SOUTH EL MONTE, CA 91733**
0.236 mi.
1245 ft. **Site 3 of 6 in cluster AF**

WIP **S106765936**
 N/A

Relative: **WIP:**
Lower Name: ROSEMEAD TRUCK TIRE
 Address: 2218 Rosemead Blvd
Actual: City,State,Zip: SOUTH EL MONTE, CA 91733
236 ft. Region: 4
 File Number: 107.1465
 File Status: **Historical**
 Staff: KELLIOTT
 Facility Suite: Not reported

AA237 **ITAL CUSTOM CABINETS**
NW **2651 LEE AVE**
1/8-1/4 **SOUTH EL MONTE, CA 91733**
0.236 mi.
1245 ft. **Site 11 of 14 in cluster AA**

WIP **S106765658**
 N/A

Relative: **WIP:**
Higher Name: ITAL CUSTOM CABINETS
 Address: 2651 Lee Ave
Actual: City,State,Zip: SOUTH EL MONTE, CA 91733
241 ft. Region: 4
 File Number: 107.1004
 File Status: **Historical**
 Staff: KELLIOTT
 Facility Suite: 2 & 3

AA238 **TRU-CUT GRINDING**
NW **2651 LEE AVE**
1/8-1/4 **SOUTH EL MONTE, CA 91733**
0.236 mi.
1245 ft. **Site 12 of 14 in cluster AA**

WIP **S106766047**
 N/A

Relative: **WIP:**
Higher Name: TRU-CUT GRINDING
 Address: 2651 Lee Ave
Actual: City,State,Zip: SOUTH EL MONTE, CA 91733
241 ft. Region: 4
 File Number: 107.1623
 File Status: **Historical**
 Staff: KELLIOTT
 Facility Suite: 1

Map ID
 Direction
 Distance
 Elevation

MAP FINDINGS

Site

Database(s)

EDR ID Number
 EPA ID Number

AH239
NNW
1/8-1/4
0.237 mi.
1249 ft.

M & M'S CAR WORLD
9414 E GARVEY AVE
EL MONTE, CA 91733

Site 5 of 16 in cluster AH

WIP **S106766172**
N/A

Relative:
Higher

Actual:
245 ft.

WIP:
 Name: M & M'S CAR WORLD
 Address: 9414 E Garvey Ave
 City,State,Zip: EL MONTE, CA 91733
 Region: 4
 File Number: 107.1961
File Status: Historical
 Staff: ACARLOS
 Facility Suite: Not reported

AD240
SSE
1/8-1/4
0.238 mi.
1256 ft.

SIERRA LANDSCAPE DEVELOPMENT
2209 1/2 CHICO AVE
SOUTH EL MONTE, CA 91733

Site 10 of 13 in cluster AD

RCRA NonGen / NLR **1026715600**
CAC003104036

Relative:
Lower

Actual:
239 ft.

RCRA NonGen / NLR:
 Date Form Received by Agency: 2021-02-04 00:00:00.0
 Handler Name: SIERRA LANDSCAPE DEVELOPMENT
 Handler Address: 2209 1/2 CHICO AVE
 Handler City,State,Zip: SOUTH EL MONTE, CA 91733
 EPA ID: CAC003104036
 Contact Name: ALEC SAMBERG
 Contact Address: 2209 1/2 CHICO AVE
 Contact City,State,Zip: SOUTH EL MONTE, CA 91733
 Contact Telephone: 626-234-1458
 Contact Fax: Not reported
 Contact Email: ALEC@SIERRALANDSCAPEDEV.COM
 Contact Title: Not reported
 EPA Region: 09
 Land Type: Not reported
 Federal Waste Generator Description: Not a generator, verified
 Non-Notifier: Not reported
 Biennial Report Cycle: Not reported
 Accessibility: Not reported
 Active Site Indicator: Not reported
 State District Owner: Not reported
 State District: Not reported
 Mailing Address: 2209 1/2 CHICO AVE
 Mailing City,State,Zip: SOUTH EL MONTE, CA 91733
 Owner Name: KEVIN WATCHLER
 Owner Type: Other
 Operator Name: ALEC SAMBERG
 Operator Type: Other
 Short-Term Generator Activity: No
 Importer Activity: No
 Mixed Waste Generator: No
 Transporter Activity: No
 Transfer Facility Activity: No
 Recycler Activity with Storage: No
 Small Quantity On-Site Burner Exemption: No
 Smelting Melting and Refining Furnace Exemption: No
 Underground Injection Control: No
 Off-Site Waste Receipt: No

Map ID
 Direction
 Distance
 Elevation

MAP FINDINGS

Site

Database(s)

EDR ID Number
 EPA ID Number

SIERRA LANDSCAPE DEVELOPMENT (Continued)

1026715600

Universal Waste Indicator:	No
Universal Waste Destination Facility:	No
Federal Universal Waste:	No
Active Site Fed-Reg Treatment Storage and Disposal Facility:	Not reported
Active Site Converter Treatment storage and Disposal Facility:	Not reported
Active Site State-Reg Treatment Storage and Disposal Facility:	Not reported
Active Site State-Reg Handler:	---
Federal Facility Indicator:	Not reported
Hazardous Secondary Material Indicator:	N
Sub-Part K Indicator:	Not reported
Commercial TSD Indicator:	No
Treatment Storage and Disposal Type:	Not reported
2018 GPRA Permit Baseline:	Not on the Baseline
2018 GPRA Renewals Baseline:	Not on the Baseline
Permit Renewals Workload Universe:	Not reported
Permit Workload Universe:	Not reported
Permit Progress Universe:	Not reported
Post-Closure Workload Universe:	Not reported
Closure Workload Universe:	Not reported
202 GPRA Corrective Action Baseline:	No
Corrective Action Workload Universe:	No
Subject to Corrective Action Universe:	No
Non-TSDFs Where RCRA CA has Been Imposed Universe:	No
TSDFs Potentially Subject to CA Under 3004 (u)/(v) Universe:	No
TSDFs Only Subject to CA under Discretionary Auth Universe:	No
Corrective Action Priority Ranking:	No NCAPS ranking
Environmental Control Indicator:	No
Institutional Control Indicator:	No
Human Exposure Controls Indicator:	N/A
Groundwater Controls Indicator:	N/A
Operating TSDF Universe:	Not reported
Full Enforcement Universe:	Not reported
Significant Non-Complier Universe:	No
Unaddressed Significant Non-Complier Universe:	No
Addressed Significant Non-Complier Universe:	No
Significant Non-Complier With a Compliance Schedule Universe:	No
Financial Assurance Required:	Not reported
Handler Date of Last Change:	2021-02-26 18:45:21.0
Recognized Trader-Importer:	No
Recognized Trader-Exporter:	No
Importer of Spent Lead Acid Batteries:	No
Exporter of Spent Lead Acid Batteries:	No
Recycler Activity Without Storage:	No
Manifest Broker:	No
Sub-Part P Indicator:	No

Handler - Owner Operator:

Owner/Operator Indicator:	Owner
Owner/Operator Name:	KEVIN WATCHLER
Legal Status:	Other
Date Became Current:	Not reported
Date Ended Current:	Not reported
Owner/Operator Address:	2209 1/2 CHICO AVE
Owner/Operator City,State,Zip:	SOUTH EL MONTE, CA 91733
Owner/Operator Telephone:	626-447-5260
Owner/Operator Telephone Ext:	Not reported

Map ID
 Direction
 Distance
 Elevation

MAP FINDINGS

Site

Database(s)

EDR ID Number
 EPA ID Number

SIERRA LANDSCAPE DEVELOPMENT (Continued)

1026715600

Owner/Operator Fax: Not reported
 Owner/Operator Email: Not reported

 Owner/Operator Indicator: Operator
 Owner/Operator Name: ALEC SAMBERG
 Legal Status: Other
 Date Became Current: Not reported
 Date Ended Current: Not reported
 Owner/Operator Address: 2209 1/2 CHICO AVE
 Owner/Operator City,State,Zip: SOUTH EL MONTE, CA 91733
 Owner/Operator Telephone: 626-234-1458
 Owner/Operator Telephone Ext: Not reported
 Owner/Operator Fax: Not reported
 Owner/Operator Email: Not reported

Historic Generators:

Receive Date: 2021-02-04 00:00:00.0
 Handler Name: SIERRA LANDSCAPE DEVELOPMENT
 Federal Waste Generator Description: Not a generator, verified
 State District Owner: Not reported
 Large Quantity Handler of Universal Waste: No
 Recognized Trader Importer: No
 Recognized Trader Exporter: No
 Spent Lead Acid Battery Importer: No
 Spent Lead Acid Battery Exporter: No
 Current Record: Yes
 Non Storage Recycler Activity: No
 Electronic Manifest Broker: No

List of NAICS Codes and Descriptions:

NAICS Code: 561730
 NAICS Description: LANDSCAPING SERVICES

Facility Has Received Notices of Violations:

Violations: No Violations Found

Evaluation Action Summary:

Evaluations: No Evaluations Found

AD241
 SSE
 1/8-1/4
 0.238 mi.
 1256 ft.

BOB WHITE PLUMBING CO INC
2209 1/2 CHICO AVENUE
SOUTH EL MONTE, CA 91733

HIST UST U001569439
N/A

Site 11 of 13 in cluster AD

Relative:
Lower

Actual:
239 ft.

HIST UST:
 Name: BOB WHITE PLUMBING CO INC
 Address: 2209 1/2 CHICO AVENUE
 City,State,Zip: SOUTH EL MONTE, CA 91733
 File Number: 000262F6
 URL: <http://geotracker.waterboards.ca.gov/ustpdfs/pdf/000262F6.pdf>
 Region: STATE
 Facility ID: 00000041466
 Facility Type: Other
 Other Type: PLUMBING CONTRACTOR

Map ID
Direction
Distance
Elevation

MAP FINDINGS

Site

Database(s)

EDR ID Number
EPA ID Number

BOB WHITE PLUMBING CO INC (Continued)

U001569439

Contact Name: Not reported
Telephone: 8185758577
Owner Name: E.C. CONSTRUCTION COMPANY
Owner Address: 2213 N. CHICO AVENUE
Owner City,St,Zip: SOUTH EL MONTE, CA 91733
Total Tanks: 0002

Tank Num: 001
Container Num: 1
Year Installed: 1979
Tank Capacity: 00006500
Tank Used for: PRODUCT
Type of Fuel: UNLEADED
Container Construction Thickness: Not reported
Leak Detection: Stock Inventor

Tank Num: 002
Container Num: 2
Year Installed: 1979
Tank Capacity: 00006500
Tank Used for: PRODUCT
Type of Fuel: UNLEADED
Container Construction Thickness: Not reported
Leak Detection: Stock Inventor

[Click here for Geo Tracker PDF:](#)

AD242
SSE
1/8-1/4
0.238 mi.
1256 ft.

APPLIED SYSTEMS WATERPROOFING
2209 CHICO AVE
SOUTH EL MONTE, CA 91733

WIP S106765286
N/A

Site 12 of 13 in cluster AD

Relative:
Lower

WIP:
Name: APPLIED SYSTEMS WATERPROOFING
Address: 2209 Chico Ave
City,State,Zip: SOUTH EL MONTE, CA 91733
Region: 4
File Number: 107.0446
File Status: Historical
Staff: CRS
Facility Suite: Not reported

Actual:
239 ft.

AD243
SSE
1/8-1/4
0.238 mi.
1256 ft.

HO SHUN LEE INC
2209 CHICO AVE
SOUTH EL MONTE, CA 91733

SWEEPS UST S102058572
LOS ANGELES CO. HMS N/A
CERS

Site 13 of 13 in cluster AD

Relative:
Lower

SWEEPS UST:
Name: E.C. CONSTRUCTION CO
Address: 2209 N CHICO AVE
City: SOUTH EL MONTE
Status: Active
Comp Number: 9200
Number: 9

Actual:
239 ft.

Map ID
Direction
Distance
Elevation

MAP FINDINGS

Site

Database(s)

EDR ID Number
EPA ID Number

HO SHUN LEE INC (Continued)

S102058572

Board Of Equalization: Not reported
Referral Date: 06-30-89
Action Date: Not reported
Created Date: 06-30-89
Owner Tank Id: Not reported
SWRCB Tank Id: 19-000-009200-000001
Tank Status: A
Capacity: Not reported
Active Date: 06-30-89
Tank Use: UNKNOWN
STG: W
Content: Not reported
Number Of Tanks: 2

Name: E.C. CONSTRUCTION CO
Address: 2209 N CHICO AVE
City: SOUTH EL MONTE
Status: Active
Comp Number: 9200
Number: 9
Board Of Equalization: Not reported
Referral Date: 06-30-89
Action Date: Not reported
Created Date: 06-30-89
Owner Tank Id: Not reported
SWRCB Tank Id: 19-000-009200-000002
Tank Status: A
Capacity: Not reported
Active Date: 06-30-89
Tank Use: UNKNOWN
STG: W
Content: Not reported
Number Of Tanks: Not reported

LOS ANGELES CO. HMS:

Name: E C CONSTRUCTION CO
Address: 2209 CHICO AVE
City,State,Zip: SOUTH EL MONTE, CA 91733
Region: LA
Permit Category: T
Facility Id: 009393-009200
Facility Type: 0
Facility Status: Removed
Area: 3U
Permit Number: 00000191T
Permit Status: Removed

CERS:

Name: HO SHUN LEE INC
Address: 2209 CHICO AVE
City,State,Zip: SOUTH EL MONTE, CA 91733
Site ID: 420361
CERS ID: 10298002
CERS Description: Chemical Storage Facilities

Violations:

Site ID: 420361

Map ID
Direction
Distance
Elevation

MAP FINDINGS

Site

Database(s)

EDR ID Number
EPA ID Number

HO SHUN LEE INC (Continued)

S102058572

Site Name: HO SHUN LEE INC
Violation Date: 09-07-2017
Citation: HSC 6.95 25508(a)(1) - California Health and Safety Code, Chapter 6.95, Section(s) 25508(a)(1)
Violation Description: Failure to complete and electronically submit hazardous material inventory information for all reportable hazardous materials on site at or above reportable quantities.
Violation Notes: Returned to compliance on 09/12/2017. OBSERVATION: The business failed to complete and electronically submit chemical inventory information for all reportable hazardous materials on site at or above reportable quantities. Observed 3 x 11 gallon tanks of propane for the forklift and 2 walk-in coolers utilizing freon. Unable to verify freon quantities at the time of inspection. Operator is required to verify and update inventory in the California Environmental Reporting System (CERS). CORRECTIVE ACTION: Complete and electronically submit the chemical inventory information for all reportable hazardous materials on site at or above reportable quantities.
Violation Division: Los Angeles County Fire Department
Violation Program: HMRRP
Violation Source: CERS

Site ID: 420361
Site Name: HO SHUN LEE INC
Violation Date: 09-07-2017
Citation: HSC 6.95 25508(a)(1) - California Health and Safety Code, Chapter 6.95, Section(s) 25508(a)(1)
Violation Description: Failure to complete and electronically submit a site map with all required content.
Violation Notes: Returned to compliance on 09/12/2017. OBSERVATION: The business failed to complete and electronically submit a site map with all required content including: Site map is missing access and exit points, evacuation staging area, hazardous materials/waste storage areas and emergency response equipment. CORRECTIVE ACTION: Complete and electronically submit a site map with all required content.
Violation Division: Los Angeles County Fire Department
Violation Program: HMRRP
Violation Source: CERS

Site ID: 420361
Site Name: HO SHUN LEE INC
Violation Date: 09-21-2020
Citation: HSC 6.95 25508(a)(1) - California Health and Safety Code, Chapter 6.95, Section(s) 25508(a)(1)
Violation Description: Failure to annually review and electronically certify that the business plan is complete and accurate on or before the annual due date.
Violation Notes: Returned to compliance on 09/23/2020. OBSERVATION: The business failed to electronically submit and certify that the business plan is complete, accurate, and in compliance with EPCRA on or before the annual due date. CORRECTIVE ACTION: Electronically submit and certify that the business plan is complete, accurate, and in compliance with EPCRA within 30 days. On an ongoing basis, electronically submit and certify the business plan annually on or before the annual due date.
Violation Division: Los Angeles County Fire Department
Violation Program: HMRRP
Violation Source: CERS

Map ID
Direction
Distance
Elevation

MAP FINDINGS

Site

Database(s)

EDR ID Number
EPA ID Number

HO SHUN LEE INC (Continued)

S102058572

Site ID: 420361
Site Name: HO SHUN LEE INC
Violation Date: 09-07-2017
Citation: HSC 6.95 25508(a)(1) - California Health and Safety Code, Chapter 6.95, Section(s) 25508(a)(1)
Violation Description: Failure to establish and electronically submit an adequate training program in safety procedures in the event of a release or threatened release of a hazardous material.
Violation Notes: Returned to compliance on 09/12/2017. OBSERVATION: The business failed to establish and implement a business plan when handling hazardous materials at or above the reportable threshold quantities. No training/business plan submitted for 2017. CORRECTIVE ACTION: Establish and implement a business plan for the facility. Submit documentation of correction to the unified program agency.
Violation Division: Los Angeles County Fire Department
Violation Program: HMRRP
Violation Source: CERS

Site ID: 420361
Site Name: HO SHUN LEE INC
Violation Date: 09-07-2017
Citation: HSC 6.95 25508(a)(1) - California Health and Safety Code, Chapter 6.95, Section(s) 25508(a)(1)
Violation Description: Failure to establish and electronically submit an adequate emergency response plan and procedures for a release or threatened release of a hazardous material.
Violation Notes: Returned to compliance on 09/12/2017. OBSERVATION: The business failed to establish and electronically submit adequate emergency response procedures for a release or threatened release of a hazardous material. No Emergency Response Plan submitted for 2017. CORRECTIVE ACTION: Establish and electronically submit adequate emergency response procedures for a release or threatened release of a hazardous material within 30 days.
Violation Division: Los Angeles County Fire Department
Violation Program: HMRRP
Violation Source: CERS

Site ID: 420361
Site Name: HO SHUN LEE INC
Violation Date: 05-28-2014
Citation: HSC 6.95 25505(a) - California Health and Safety Code, Chapter 6.95, Section(s) 25505(a)
Violation Description: Owner/Operator failed to complete and/or submit a Hazardous Materials Business Plan when storing hazardous materials at or above the thresholds quantities of 55 gallons/500 lbs/200 cubic feet.
Violation Notes: Returned to compliance on 09/07/2017. OBSERVATION: Owner/Operator failed to complete and/or submit a Hazardous Materials Business Plan when storing hazardous materials at or above the thresholds quantities of 55 gallons/500 lbs/200 cubic feet. CORRECTIVE ACTION: Complete and/or submit a Hazardous Materials Business Plan when storing hazardous materials at or above the thresholds quantities of 55 gallons/500 lbs/200 cubic feet.
Violation Division: Los Angeles County Fire Department
Violation Program: HMRRP
Violation Source: CERS

Site ID: 420361

Map ID
Direction
Distance
Elevation

MAP FINDINGS

Site

Database(s)

EDR ID Number
EPA ID Number

HO SHUN LEE INC (Continued)

S102058572

Site Name: HO SHUN LEE INC
Violation Date: 09-07-2017
Citation: 19 CCR 6.95 25508(a)(1) - California Code of Regulations, Title 19, Chapter 6.95, Section(s) 25508(a)(1)
Violation Description: Failure to complete and electronically submit the Business Activities Page and/or Business Owner Operator Identification Page.
Violation Notes: Returned to compliance on 09/12/2017. OBSERVATION: The business failed to complete and electronically submit the Business Activities Page and/or Business Owner Operator Identification Page. Observed an incorrect business activities submittal. Facility has hazardous materials onsite and needs updated in CERS to reflect "yes" for Hazardous Materials. CORRECTIVE ACTION: Complete and electronically submit the Business Activities Page and/or Business Owner Operator Identification Page.
Violation Division: Los Angeles County Fire Department
Violation Program: HMRRP
Violation Source: CERS

Evaluation:
Eval General Type: Compliance Evaluation Inspection
Eval Date: 05-28-2014
Violations Found: Yes
Eval Type: Routine done by local agency
Eval Notes: CERS submittals not complete.
Eval Division: Los Angeles County Fire Department
Eval Program: HMRRP
Eval Source: CERS

Eval General Type: Other/Unknown
Eval Date: 06-03-2014
Violations Found: No
Eval Type: Other, not routine, done by local agency
Eval Notes: CERDS review and email sent
Eval Division: Los Angeles County Fire Department
Eval Program: HMRRP
Eval Source: CERS

Eval General Type: Compliance Evaluation Inspection
Eval Date: 09-07-2017
Violations Found: Yes
Eval Type: Routine done by local agency
Eval Notes: Jennifer Lui, Owner
Eval Division: Los Angeles County Fire Department
Eval Program: HMRRP
Eval Source: CERS

Eval General Type: Other/Unknown
Eval Date: 09-12-2017
Violations Found: No
Eval Type: Other, not routine, done by local agency
Eval Notes: All violations have been abated. No further action required.
Eval Division: Los Angeles County Fire Department
Eval Program: HMRRP
Eval Source: CERS

Eval General Type: Compliance Evaluation Inspection
Eval Date: 09-18-2020

Map ID
Direction
Distance
Elevation

MAP FINDINGS

Site

Database(s)

EDR ID Number
EPA ID Number

HO SHUN LEE INC (Continued)

S102058572

Violations Found: Yes
Eval Type: Routine done by local agency
Eval Notes: Jennifer Lui, owner
Eval Division: Los Angeles County Fire Department
Eval Program: HMRRP
Eval Source: CERS

Affiliation:

Affiliation Type Desc: Parent Corporation
Entity Name: HO SHUN LEE INC
Entity Title: Not reported
Affiliation Address: Not reported
Affiliation City: Not reported
Affiliation State: Not reported
Affiliation Country: Not reported
Affiliation Zip: Not reported
Affiliation Phone: Not reported

Affiliation Type Desc: CUPA District
Entity Name: Los Angeles County Fire
Entity Title: Not reported
Affiliation Address: 5825 Rickenbacker Road
Affiliation City: Commerce
Affiliation State: CA
Affiliation Country: Not reported
Affiliation Zip: 90040-3027
Affiliation Phone: (323) 890-4000

Affiliation Type Desc: Environmental Contact
Entity Name: JENNIFER LUI
Entity Title: Not reported
Affiliation Address: 8021 LINWALT ST
Affiliation City: ROSEMEAD
Affiliation State: CA
Affiliation Country: Not reported
Affiliation Zip: 91770
Affiliation Phone: Not reported

Affiliation Type Desc: Facility Mailing Address
Entity Name: Mailing Address
Entity Title: Not reported
Affiliation Address: 2209 CHICO AVE
Affiliation City: SOUTH EL MONTE
Affiliation State: CA
Affiliation Country: Not reported
Affiliation Zip: 91733
Affiliation Phone: Not reported

Affiliation Type Desc: Legal Owner
Entity Name: JENNIFER LUI
Entity Title: Not reported
Affiliation Address: 2209 CHICO AVE
Affiliation City: SOUTH EL MONTE
Affiliation State: CA
Affiliation Country: United States
Affiliation Zip: 91733
Affiliation Phone: (626) 579-1345

Map ID
Direction
Distance
Elevation

MAP FINDINGS

Site

Database(s)

EDR ID Number
EPA ID Number

HO SHUN LEE INC (Continued)

S102058572

Affiliation Type Desc: Operator
Entity Name: JENNIFER LUI
Entity Title: Not reported
Affiliation Address: Not reported
Affiliation City: Not reported
Affiliation State: Not reported
Affiliation Country: Not reported
Affiliation Zip: Not reported
Affiliation Phone: (626) 579-1345

**AK244
SE
1/8-1/4
0.238 mi.
1259 ft.**

**JADE PRODUCTS
9705 FACTORIAL WAY
SOUTH EL MONTE, CA 91733**

**WIP S106765704
N/A**

Site 1 of 3 in cluster AK

**Relative:
Higher**

WIP:
Name: JADE PRODUCTS
Address: 9705 Factorial Way
City,State,Zip: SOUTH EL MONTE, CA 91733
Region: 4
File Number: 107.1080
File Status: Historical
Staff: YLU
Facility Suite: Not reported

**Actual:
244 ft.**

**AE245
ESE
1/8-1/4
0.239 mi.
1261 ft.**

**ARDAN INDUSTRIES
9734 KLINGERMAN ST
SOUTH EL MONTE, CA 91733**

**WIP S106765368
N/A**

Site 6 of 8 in cluster AE

**Relative:
Higher**

WIP:
Name: ARDAN INDUSTRIES
Address: 9734 Klingerman St
City,State,Zip: SOUTH EL MONTE, CA 91733
Region: 4
File Number: 107.0570
File Status: Historical
Staff: GMM
Facility Suite: Not reported

**Actual:
247 ft.**

**246
NNE
1/8-1/4
0.239 mi.
1263 ft.**

**LAUR METALS CO
9566 GARVEY AVE
SOUTH EL MONTE, CA 91733**

**SWRCY S107137228
N/A**

**Relative:
Higher**

SWRCY:
Name: LAUR METALS CO
Address: 9566 GARVEY AVE
City,State,Zip: SOUTH EL MONTE, CA 91733
Reg Id: 24894
Cert Id: RC10053

**Actual:
248 ft.**

Map ID
Direction
Distance
Elevation

MAP FINDINGS

Site

Database(s)

EDR ID Number
EPA ID Number

LAUR METALS CO (Continued)

S107137228

Mailing Address: PO Box 226907
Mailing City: Los Angeles
Mailing State: CA
Mailing Zip Code: 90022
Website: Not reported
Email: joshlaor@hotmail.com
Phone Number: (323) 269-8326
Rural: N
Operation Begin Date: 10/10/1999
Aluminium: Y
Glass: Y
Plastic: Y
Bimetal: Y
Hours of Operation: Mon - Tue 10:00 am - 4:00 pm; Wed Closed; Thr - Sun 10:00 am - 4:00 pm
Organization ID: 19291
Organization Name: Laur Metals Co

AG247
SE
1/8-1/4
0.242 mi.
1276 ft.

PRECISION POWDERED METAL PARTS
2206 CHICO AVE
SOUTH EL MONTE, CA 91733

WIP S106765289
N/A

Site 2 of 5 in cluster AG

Relative:
Lower
Actual:
240 ft.

WIP:
Name: PRECISION POWDERED METAL PARTS
Address: 2206 Chico Ave
City,State,Zip: SOUTH EL MONTE, CA 91733
Region: 4
File Number: 107.0452
File Status: Historical
Staff: CRS
Facility Suite: Not reported

AB248
SE
1/8-1/4
0.242 mi.
1279 ft.

QUINTUS
2200 CHICO AVE
SOUTH EL MONTE, CA 91733

CERS HAZ WASTE S106765410
WIP N/A

Site 2 of 2 in cluster AB

Relative:
Higher
Actual:
242 ft.

CERS HAZ WASTE:
Name: QUINTUS
Address: 2200 CHICO AVE
City,State,Zip: SOUTH EL MONTE, CA 91733
Site ID: 426201
CERS ID: 10744162
CERS Description: Hazardous Waste Generator

Violations:
Site ID: 426201
Site Name: QUINTUS
Violation Date: 05-14-2018
Citation: 22 CCR 12 66262.40(a) - California Code of Regulations, Title 22, Chapter 12, Section(s) 66262.40(a)
Violation Description: Failure to keep a copy of each properly signed manifest for at least three years from the date the waste was accepted by the initial transporter. The manifest signed at the time the waste was accepted for transport shall be kept until receiving a signed copy from the

Map ID
Direction
Distance
Elevation

MAP FINDINGS

Site

Database(s)

EDR ID Number
EPA ID Number

QUINTUS (Continued)

S106765410

Violation Notes: designated facility which received the waste.
Returned to compliance on 07/18/2018. OBSERVATION: Uniform Hazardous Waste Manifests for [LIST HAZARDOUS WASTES] were not available at the time of inspection. CORRECTIVE ACTION: Locate a copy of all manifests for [LIST HAZARDOUS WASTES] and submit copies to the CUPA.

Violation Division: Los Angeles County Fire Department
Violation Program: HW
Violation Source: CERS

Site ID: 426201
Site Name: QUINTUS
Violation Date: 12-14-2020
Citation: HSC 6.11 25404(e)(4) - California Health and Safety Code, Chapter 6.11, Section(s) 25404(e)(4)

Violation Description: Failure to report program data electronically.
Violation Notes: Returned to compliance on 12/30/2020. OBSERVATION: Owner/Operator failed to report program data electronically into CERS. CORRECTIVE ACTION: Complete all required reporting into CERS.

Violation Division: Los Angeles County Fire Department
Violation Program: HW
Violation Source: CERS

Evaluation:

Eval General Type: Compliance Evaluation Inspection
Eval Date: 05-14-2018
Violations Found: Yes
Eval Type: Routine done by local agency
Eval Notes: Gustavo Ulloa, Owner
Eval Division: Los Angeles County Fire Department
Eval Program: HW
Eval Source: CERS

Eval General Type: Compliance Evaluation Inspection
Eval Date: 12-14-2020
Violations Found: Yes
Eval Type: Routine done by local agency
Eval Notes: Yenmi Gomez, Controllor
Eval Division: Los Angeles County Fire Department
Eval Program: HW
Eval Source: CERS

Coordinates:

Site ID: 426201
Facility Name: QUINTUS
Env Int Type Code: HWG
Program ID: 10744162
Coord Name: Not reported
Ref Point Type Desc: Center of a facility or station.
Latitude: 34.054100
Longitude: -118.058570

Affiliation:

Affiliation Type Desc: Legal Owner
Entity Name: JOBST BLACHY
Entity Title: Not reported
Affiliation Address: 2200 Chico Ave

Map ID
Direction
Distance
Elevation

MAP FINDINGS

Site

Database(s)

EDR ID Number
EPA ID Number

QUINTUS (Continued)

S106765410

Affiliation City: South El Monte
Affiliation State: CA
Affiliation Country: United States
Affiliation Zip: 91733
Affiliation Phone: (310) 993-1003

Affiliation Type Desc: Parent Corporation
Entity Name: QUINTUS
Entity Title: Not reported
Affiliation Address: Not reported
Affiliation City: Not reported
Affiliation State: Not reported
Affiliation Country: Not reported
Affiliation Zip: Not reported
Affiliation Phone: Not reported

Affiliation Type Desc: CUPA District
Entity Name: Los Angeles County Fire
Entity Title: Not reported
Affiliation Address: 5825 Rickenbacker Road
Affiliation City: Commerce
Affiliation State: CA
Affiliation Country: Not reported
Affiliation Zip: 90040-3027
Affiliation Phone: (323) 890-4000

Affiliation Type Desc: Environmental Contact
Entity Name: YENMI GOMEZ
Entity Title: Not reported
Affiliation Address: 2200 Chico Ave
Affiliation City: South El Monte
Affiliation State: CA
Affiliation Country: Not reported
Affiliation Zip: 91733
Affiliation Phone: Not reported

Affiliation Type Desc: Operator
Entity Name: YENMI GOMEZ
Entity Title: Not reported
Affiliation Address: Not reported
Affiliation City: Not reported
Affiliation State: Not reported
Affiliation Country: Not reported
Affiliation Zip: Not reported
Affiliation Phone: (323) 634-1924

Affiliation Type Desc: Document Preparer
Entity Name: Yenmi Gomez
Entity Title: Not reported
Affiliation Address: Not reported
Affiliation City: Not reported
Affiliation State: Not reported
Affiliation Country: Not reported
Affiliation Zip: Not reported
Affiliation Phone: Not reported

Affiliation Type Desc: Facility Mailing Address

Map ID
Direction
Distance
Elevation

MAP FINDINGS

Site

Database(s)

EDR ID Number
EPA ID Number

QUINTUS (Continued)

S106765410

Entity Name: Mailing Address
Entity Title: Not reported
Affiliation Address: 2200 Chico Ave
Affiliation City: South El Monte
Affiliation State: CA
Affiliation Country: Not reported
Affiliation Zip: 91733
Affiliation Phone: Not reported

Affiliation Type Desc: Identification Signer
Entity Name: Yenmi Gomez
Entity Title: Not reported
Affiliation Address: Not reported
Affiliation City: Not reported
Affiliation State: Not reported
Affiliation Country: Not reported
Affiliation Zip: Not reported
Affiliation Phone: Not reported

WIP:

Name: BETTER ENGINEERED CONTROLS
Address: 2200 Chico Ave
City,State,Zip: SOUTH EL MONTE, CA 91733
Region: 4
File Number: 107.0634
File Status: Historical
Staff: ACARLOS
Facility Suite: Not reported

249
NE
1/8-1/4
0.243 mi.
1282 ft.

BLAZER MANUFACTURING
9614 GARVEY AVE
SOUTH EL MONTE, CA 91733

WIP **S106765422**
N/A

Relative:
Higher
Actual:
249 ft.

WIP:
Name: BLAZER MANUFACTURING
Address: 9614 Garvey Ave
City,State,Zip: SOUTH EL MONTE, CA 91733
Region: 4
File Number: 107.0650
File Status: Not reported
Staff: UNIDENTIFIED
Facility Suite: Not reported

MAP FINDINGS

Map ID
Direction
Distance
Elevation

Site

Database(s)

EDR ID Number
EPA ID Number

AA250
NW
1/8-1/4
0.244 mi.
1289 ft.

JUSTIN, INC.
2663 LEE AVE
SOUTH EL MONTE, CA 91733

Site 13 of 14 in cluster AA

WIP **S106765719**
N/A

Relative:
Higher
Actual:
242 ft.

WIP:
Name: JUSTIN, INC.
Address: 2663 Lee Ave
City,State,Zip: SOUTH EL MONTE, CA 91733
Region: 4
File Number: 107.1101
File Status: Historical
Staff: KELLIOTT
Facility Suite: Not reported

AA251
NW
1/8-1/4
0.244 mi.
1289 ft.

JUSTIN INC
2663 LEE AVE
SOUTH EL MONTE, CA 91733

Site 14 of 14 in cluster AA

RCRA NonGen / NLR **1026163471**
CAC003063464

Relative:
Higher
Actual:
242 ft.

RCRA NonGen / NLR:
Date Form Received by Agency: 2020-04-16 00:00:00
Handler Name: JUSTIN INC
Handler Address: 2663 LEE AVE
Handler City,State,Zip: SOUTH EL MONTE, CA 91733-1411
EPA ID: CAC003063464
Contact Name: JEFFREY JUSTIN
Contact Address: 2663 LEE AVE
Contact City,State,Zip: SOUTH EL MONTE, CA 91733-1411
Contact Telephone: 626-444-4516
Contact Fax: Not reported
Contact Email: JUSINC@PACBELL.NET
Contact Title: Not reported
EPA Region: 09
Land Type: Not reported
Federal Waste Generator Description: Not a generator, verified
Non-Notifier: Not reported
Biennial Report Cycle: Not reported
Accessibility: Not reported
Active Site Indicator: Not reported
State District Owner: Not reported
State District: Not reported
Mailing Address: 2663 LEE AVE
Mailing City,State,Zip: SOUTH EL MONTE, CA 91733-1411
Owner Name: JEFFREY JUSTIN
Owner Type: Other
Operator Name: JEFFREY JUSTIN
Operator Type: Other
Short-Term Generator Activity: No
Importer Activity: No
Mixed Waste Generator: No
Transporter Activity: No
Transfer Facility Activity: No
Recycler Activity with Storage: No
Small Quantity On-Site Burner Exemption: No
Smelting Melting and Refining Furnace Exemption: No
Underground Injection Control: No
Off-Site Waste Receipt: No

Map ID
 Direction
 Distance
 Elevation

MAP FINDINGS

Site

Database(s)

EDR ID Number
 EPA ID Number

JUSTIN INC (Continued)

1026163471

Universal Waste Indicator:	No
Universal Waste Destination Facility:	No
Federal Universal Waste:	No
Active Site Fed-Reg Treatment Storage and Disposal Facility:	Not reported
Active Site Converter Treatment storage and Disposal Facility:	Not reported
Active Site State-Reg Treatment Storage and Disposal Facility:	Not reported
Active Site State-Reg Handler:	---
Federal Facility Indicator:	Not reported
Hazardous Secondary Material Indicator:	N
Sub-Part K Indicator:	Not reported
Commercial TSD Indicator:	No
Treatment Storage and Disposal Type:	Not reported
2018 GPRA Permit Baseline:	Not on the Baseline
2018 GPRA Renewals Baseline:	Not on the Baseline
Permit Renewals Workload Universe:	Not reported
Permit Workload Universe:	Not reported
Permit Progress Universe:	Not reported
Post-Closure Workload Universe:	Not reported
Closure Workload Universe:	Not reported
202 GPRA Corrective Action Baseline:	No
Corrective Action Workload Universe:	No
Subject to Corrective Action Universe:	No
Non-TSDFs Where RCRA CA has Been Imposed Universe:	No
TSDFs Potentially Subject to CA Under 3004 (u)/(v) Universe:	No
TSDFs Only Subject to CA under Discretionary Auth Universe:	No
Corrective Action Priority Ranking:	No NCAPS ranking
Environmental Control Indicator:	No
Institutional Control Indicator:	No
Human Exposure Controls Indicator:	N/A
Groundwater Controls Indicator:	N/A
Operating TSDF Universe:	Not reported
Full Enforcement Universe:	Not reported
Significant Non-Complier Universe:	No
Unaddressed Significant Non-Complier Universe:	No
Addressed Significant Non-Complier Universe:	No
Significant Non-Complier With a Compliance Schedule Universe:	No
Financial Assurance Required:	Not reported
Handler Date of Last Change:	2020-04-24 18:56:31.0
Recognized Trader-Importer:	No
Recognized Trader-Exporter:	No
Importer of Spent Lead Acid Batteries:	No
Exporter of Spent Lead Acid Batteries:	No
Recycler Activity Without Storage:	No
Manifest Broker:	No
Sub-Part P Indicator:	No

Handler - Owner Operator:

Owner/Operator Indicator:	Operator
Owner/Operator Name:	JEFFREY JUSTIN
Legal Status:	Other
Date Became Current:	Not reported
Date Ended Current:	Not reported
Owner/Operator Address:	2663 LEE AVE
Owner/Operator City,State,Zip:	SOUTH EL MONTE, CA 91733-1411
Owner/Operator Telephone:	626-444-4516
Owner/Operator Telephone Ext:	Not reported

Map ID
Direction
Distance
Elevation

MAP FINDINGS

Site

Database(s)

EDR ID Number
EPA ID Number

JUSTIN INC (Continued)

1026163471

Owner/Operator Fax: Not reported
Owner/Operator Email: Not reported

Owner/Operator Indicator: Owner
Owner/Operator Name: JEFFREY JUSTIN
Legal Status: Other
Date Became Current: Not reported
Date Ended Current: Not reported
Owner/Operator Address: 2663 LEE AVE
Owner/Operator City,State,Zip: SOUTH EL MONTE, CA 91733-1411
Owner/Operator Telephone: 626-444-4516
Owner/Operator Telephone Ext: Not reported
Owner/Operator Fax: Not reported
Owner/Operator Email: Not reported

Historic Generators:

Receive Date: 2020-04-16 00:00:00.0
Handler Name: JUSTIN INC
Federal Waste Generator Description: Not a generator, verified
State District Owner: Not reported
Large Quantity Handler of Universal Waste: No
Recognized Trader Importer: No
Recognized Trader Exporter: No
Spent Lead Acid Battery Importer: No
Spent Lead Acid Battery Exporter: No
Current Record: Yes
Non Storage Recycler Activity: Not reported
Electronic Manifest Broker: Not reported

List of NAICS Codes and Descriptions:

NAICS Code: 334416
NAICS Description: ELECTRONIC COIL, TRANSFORMER, AND OTHER INDUCTOR MANUFACTURING

Facility Has Received Notices of Violations:

Violations: No Violations Found

Evaluation Action Summary:

Evaluations: No Evaluations Found

AH252
North
1/8-1/4
0.244 mi.
1290 ft.

AM PUMPING INC.
9452 GARVEY AVE
SOUTH EL MONTE, CA 91733

Site 6 of 16 in cluster AH

WIP S106765190
N/A

Relative:
Higher

WIP:

Actual:
246 ft.

Name: AM PUMPING INC.
Address: 9452 Garvey Ave
City,State,Zip: SOUTH EL MONTE, CA 91733
Region: 4
File Number: 107.0027
File Status: Historical
Staff: BPONEK
Facility Suite: Not reported

Map ID
Direction
Distance
Elevation

MAP FINDINGS

Site

Database(s) EDR ID Number
EPA ID Number

AH253 GARVEY AUTO AND TRUCK SUPPLY
North 9452 GARVEY AVE
1/8-1/4 SOUTH EL MONTE, CA 91733
0.244 mi.
1290 ft. Site 7 of 16 in cluster AH

CPS-SLIC S106765227
WIP N/A

Relative:
Higher

CPS-SLIC:
Name: GARVEY AUTO AND TRUCK SUPPLY
Address: 9452 GARVEY AVE.
City,State,Zip: SOUTH EL MONTE, CA 91733
Region: STATE
Facility Status: Completed - Case Closed
Status Date: 04/01/1987
Global Id: T10000016137
Lead Agency: LOS ANGELES RWQCB (REGION 4)
Lead Agency Case Number: Not reported
Latitude: 34.06242
Longitude: -118.0637
Case Type: Cleanup Program Site
Case Worker: WIP
Local Agency: Not reported
RB Case Number: 107.0149
File Location: Not reported
Potential Media Affected: Not reported
Potential Contaminants of Concern: Not reported
Site History: Not reported

[Click here to access the California GeoTracker records for this facility:](#)

Name: AM PUMPING INC.
Address: 9452 GARVEY AVE.
City,State,Zip: SOUTH EL MONTE, CA 91733
Region: STATE
Facility Status: Completed - Case Closed
Status Date: 03/12/1987
Global Id: T10000016063
Lead Agency: LOS ANGELES RWQCB (REGION 4)
Lead Agency Case Number: Not reported
Latitude: 34.06242
Longitude: -118.0637
Case Type: Cleanup Program Site
Case Worker: WIP
Local Agency: Not reported
RB Case Number: 107.0027
File Location: Not reported
Potential Media Affected: Not reported
Potential Contaminants of Concern: Not reported
Site History: Not reported

[Click here to access the California GeoTracker records for this facility:](#)

WIP:

Name: GARVEY AUTO AND TRUCK SUPPLY
Address: 9452 Garvey Ave
City,State,Zip: SOUTH EL MONTE, CA 91733
Region: 4
File Number: 107.0149
File Status: Historical
Staff: BPONEK

Map ID
 Direction
 Distance
 Elevation

MAP FINDINGS

Site

Database(s)

EDR ID Number
 EPA ID Number

GARVEY AUTO AND TRUCK SUPPLY (Continued)

S106765227

Facility Suite: Not reported

AH254
North
1/8-1/4
0.244 mi.
1290 ft.

AM PUMPING INC
9452 E GARVEY AVE
SOUTH EL MONTE, CA 91733

RCRA NonGen / NLR
FINDS
ECHO

1000350206
CAT080012776

Site 8 of 16 in cluster AH

Relative:
Higher
Actual:
246 ft.

RCRA NonGen / NLR:		
Date Form Received by Agency:		1980-12-05 00:00:00.0
Handler Name:	AM PUMPING INC	
Handler Address:		9452 E GARVEY AVE
Handler City,State,Zip:		SOUTH EL MONTE, CA 91733
EPA ID:		CAT080012776
Contact Name:		ENVIRONMENTAL MANAGER
Contact Address:		9452 E GARVEY AVE
Contact City,State,Zip:		SOUTH EL MONTE, CA 91733
Contact Telephone:		213-448-7614
Contact Fax:		Not reported
Contact Email:		Not reported
Contact Title:		Not reported
EPA Region:		09
Land Type:		Not reported
Federal Waste Generator Description:		Not a generator, verified
Non-Notifier:		Not reported
Biennial Report Cycle:		Not reported
Accessibility:		Not reported
Active Site Indicator:		Handler Activities
State District Owner:		CA
State District:		3
Mailing Address:		E GARVEY AVE
Mailing City,State,Zip:		SOUTH EL MONTE, CA 91733
Owner Name:		ALBERTO CRUZ
Owner Type:		Private
Operator Name:		NOT REQUIRED
Operator Type:		Private
Short-Term Generator Activity:		No
Importer Activity:		No
Mixed Waste Generator:		No
Transporter Activity:		Yes
Transfer Facility Activity:		No
Recycler Activity with Storage:		No
Small Quantity On-Site Burner Exemption:		No
Smelting Melting and Refining Furnace Exemption:		No
Underground Injection Control:		No
Off-Site Waste Receipt:		No
Universal Waste Indicator:		No
Universal Waste Destination Facility:		No
Federal Universal Waste:		No
Active Site Fed-Reg Treatment Storage and Disposal Facility:		Not reported
Active Site Converter Treatment storage and Disposal Facility:		Not reported
Active Site State-Reg Treatment Storage and Disposal Facility:		Not reported
Active Site State-Reg Handler:		---
Federal Facility Indicator:		Not reported
Hazardous Secondary Material Indicator:		NN
Sub-Part K Indicator:		Not reported
Commercial TSD Indicator:		No
Treatment Storage and Disposal Type:		Not reported

Map ID
 Direction
 Distance
 Elevation

MAP FINDINGS

Site

Database(s)

EDR ID Number
 EPA ID Number

AM PUMPING INC (Continued)

1000350206

2018 GPRA Permit Baseline:	Not on the Baseline
2018 GPRA Renewals Baseline:	Not on the Baseline
Permit Renewals Workload Universe:	Not reported
Permit Workload Universe:	Not reported
Permit Progress Universe:	Not reported
Post-Closure Workload Universe:	Not reported
Closure Workload Universe:	Not reported
202 GPRA Corrective Action Baseline:	No
Corrective Action Workload Universe:	No
Subject to Corrective Action Universe:	No
Non-TSDFs Where RCRA CA has Been Imposed Universe:	No
TSDFs Potentially Subject to CA Under 3004 (u)/(v) Universe:	No
TSDFs Only Subject to CA under Discretionary Auth Universe:	No
Corrective Action Priority Ranking:	No NCAPS ranking
Environmental Control Indicator:	No
Institutional Control Indicator:	No
Human Exposure Controls Indicator:	N/A
Groundwater Controls Indicator:	N/A
Operating TSDF Universe:	Not reported
Full Enforcement Universe:	Not reported
Significant Non-Complier Universe:	No
Unaddressed Significant Non-Complier Universe:	No
Addressed Significant Non-Complier Universe:	No
Significant Non-Complier With a Compliance Schedule Universe:	No
Financial Assurance Required:	Not reported
Handler Date of Last Change:	2000-09-15 17:31:12.0
Recognized Trader-Importer:	No
Recognized Trader-Exporter:	No
Importer of Spent Lead Acid Batteries:	No
Exporter of Spent Lead Acid Batteries:	No
Recycler Activity Without Storage:	Not reported
Manifest Broker:	Not reported
Sub-Part P Indicator:	No

Handler - Owner Operator:

Owner/Operator Indicator:	Owner
Owner/Operator Name:	ALBERTO CRUZ
Legal Status:	Private
Date Became Current:	Not reported
Date Ended Current:	Not reported
Owner/Operator Address:	NOT REQUIRED
Owner/Operator City,State,Zip:	NOT REQUIRED, ME 99999
Owner/Operator Telephone:	415-555-1212
Owner/Operator Telephone Ext:	Not reported
Owner/Operator Fax:	Not reported
Owner/Operator Email:	Not reported

Owner/Operator Indicator:	Operator
Owner/Operator Name:	NOT REQUIRED
Legal Status:	Private
Date Became Current:	Not reported
Date Ended Current:	Not reported
Owner/Operator Address:	NOT REQUIRED
Owner/Operator City,State,Zip:	NOT REQUIRED, ME 99999
Owner/Operator Telephone:	415-555-1212
Owner/Operator Telephone Ext:	Not reported

Map ID
Direction
Distance
Elevation

MAP FINDINGS

Site

Database(s)

EDR ID Number
EPA ID Number

AM PUMPING INC (Continued)

1000350206

Owner/Operator Fax: Not reported
Owner/Operator Email: Not reported

Historic Generators:
Receive Date: 1980-12-05 00:00:00.0
Handler Name: AM PUMPING INC
Federal Waste Generator Description: Not a generator, verified
State District Owner: CA
Large Quantity Handler of Universal Waste: No
Recognized Trader Importer: No
Recognized Trader Exporter: No
Spent Lead Acid Battery Importer: No
Spent Lead Acid Battery Exporter: No
Current Record: Yes
Non Storage Recycler Activity: Not reported
Electronic Manifest Broker: Not reported

List of NAICS Codes and Descriptions:
NAICS Codes: No NAICS Codes Found

Facility Has Received Notices of Violation:
Found Violation: No
Agency Which Determined Violation: Not reported
Violation Short Description: Not reported
Date Violation was Determined: Not reported
Actual Return to Compliance Date: Not reported
Return to Compliance Qualifier: Not reported
Violation Responsible Agency: Not reported
Scheduled Compliance Date: Not reported
Enforcement Identifier: Not reported
Date of Enforcement Action: Not reported
Enforcement Responsible Agency: Not reported
Enforcement Docket Number: Not reported
Enforcement Attorney: Not reported
Corrective Action Component: Not reported
Appeal Initiated Date: Not reported
Appeal Resolution Date: Not reported
Disposition Status Date: Not reported
Disposition Status: Not reported
Disposition Status Description: Not reported
Consent/Final Order Sequence Number: Not reported
Consent/Final Order Respondent Name: Not reported
Consent/Final Order Lead Agency: Not reported
Enforcement Type: Not reported
Enforcement Responsible Person: Not reported
Enforcement Responsible Sub-Organization: Not reported
SEP Sequence Number: Not reported
SEP Expenditure Amount: Not reported
SEP Scheduled Completion Date: Not reported
SEP Actual Date: Not reported
SEP Defaulted Date: Not reported
SEP Type: Not reported
SEP Type Description: Not reported
Proposed Amount: Not reported
Final Monetary Amount: Not reported
Paid Amount: Not reported

Map ID
Direction
Distance
Elevation

MAP FINDINGS

Site

Database(s)

EDR ID Number
EPA ID Number

AM PUMPING INC (Continued)

1000350206

Final Count: Not reported
Final Amount: Not reported

Evaluation Action Summary:

Evaluation Date: 1996-04-16 00:00:00.0
Evaluation Responsible Agency: State
Found Violation: No
Evaluation Type Description: COMPLIANCE EVALUATION INSPECTION ON-SITE
Evaluation Responsible Person Identifier: R9
Evaluation Responsible Sub-Organization: Not reported
Actual Return to Compliance Date: Not reported
Scheduled Compliance Date: Not reported
Date of Request: Not reported
Date Response Received: Not reported
Request Agency: Not reported
Former Citation: Not reported

FINDS:

Registry ID: 110006188017

Click Here:

Environmental Interest/Information System:

RCRAInfo is a national information system that supports the Resource Conservation and Recovery Act (RCRA) program through the tracking of events and activities related to facilities that generate, transport, and treat, store, or dispose of hazardous waste. RCRAInfo allows RCRA program staff to track the notification, permit, compliance, and corrective action activities required under RCRA.

Click this hyperlink while viewing on your computer to access additional FINDS: detail in the EDR Site Report.

ECHO:

Envid: 1000350206
Registry ID: 110006188017
DFR URL: <http://echo.epa.gov/detailed-facility-report?fid=110006188017>
Name: AM PUMPING INC
Address: 9452 E GARVEY AVE
City,State,Zip: SOUTH EL MONTE, CA 91733

AH255
North
1/8-1/4
0.244 mi.
1290 ft.

GARVEY AUTO AND TRUCK SUPPLY DBA
9452 GARVEY AVE
SOUTH EL MONTE, CA 91733

RCRA-SQG 1000432150
FINDS CAD028124121
ECHO

Site 9 of 16 in cluster AH

Relative:
Higher
Actual:
246 ft.

RCRA-SQG:
Date Form Received by Agency: 1996-09-01 00:00:00.0
Handler Name: GARVEY AUTO AND TRUCK SUPPLY DBA
Handler Address: 9452 GARVEY AVE
Handler City,State,Zip: SOUTH EL MONTE, CA 91733
EPA ID: CAD028124121
Contact Name: Not reported
Contact Address: Not reported
Contact City,State,Zip: Not reported
Contact Telephone: Not reported

Map ID
 Direction
 Distance
 Elevation

MAP FINDINGS

Site

Database(s)

EDR ID Number
 EPA ID Number

GARVEY AUTO AND TRUCK SUPPLY DBA (Continued)

1000432150

Contact Fax:	Not reported
Contact Email:	Not reported
Contact Title:	Not reported
EPA Region:	09
Land Type:	Not reported
Federal Waste Generator Description:	Small Quantity Generator
Non-Notifier:	Not reported
Biennial Report Cycle:	Not reported
Accessibility:	Not reported
Active Site Indicator:	Handler Activities
State District Owner:	CA
State District:	3
Mailing Address:	9452 GARVEY AV
Mailing City,State,Zip:	SOUTH EL MONTE, CA 91733
Owner Name:	Not reported
Owner Type:	Not reported
Operator Name:	NOT REQUIRED
Operator Type:	Private
Short-Term Generator Activity:	No
Importer Activity:	No
Mixed Waste Generator:	No
Transporter Activity:	No
Transfer Facility Activity:	No
Recycler Activity with Storage:	No
Small Quantity On-Site Burner Exemption:	No
Smelting Melting and Refining Furnace Exemption:	No
Underground Injection Control:	No
Off-Site Waste Receipt:	No
Universal Waste Indicator:	No
Universal Waste Destination Facility:	No
Federal Universal Waste:	No
Active Site Fed-Reg Treatment Storage and Disposal Facility:	Not reported
Active Site Converter Treatment storage and Disposal Facility:	Not reported
Active Site State-Reg Treatment Storage and Disposal Facility:	Not reported
Active Site State-Reg Handler:	---
Federal Facility Indicator:	Not reported
Hazardous Secondary Material Indicator:	NN
Sub-Part K Indicator:	Not reported
Commercial TSD Indicator:	No
Treatment Storage and Disposal Type:	Not reported
2018 GPRA Permit Baseline:	Not on the Baseline
2018 GPRA Renewals Baseline:	Not on the Baseline
Permit Renewals Workload Universe:	Not reported
Permit Workload Universe:	Not reported
Permit Progress Universe:	Not reported
Post-Closure Workload Universe:	Not reported
Closure Workload Universe:	Not reported
202 GPRA Corrective Action Baseline:	No
Corrective Action Workload Universe:	No
Subject to Corrective Action Universe:	No
Non-TSDFs Where RCRA CA has Been Imposed Universe:	No
TSDFs Potentially Subject to CA Under 3004 (u)/(v) Universe:	No
TSDFs Only Subject to CA under Discretionary Auth Universe:	No
Corrective Action Priority Ranking:	No NCAPS ranking
Environmental Control Indicator:	No
Institutional Control Indicator:	No
Human Exposure Controls Indicator:	N/A

Map ID
Direction
Distance
Elevation

MAP FINDINGS

Site

Database(s)

EDR ID Number
EPA ID Number

GARVEY AUTO AND TRUCK SUPPLY DBA (Continued)

1000432150

Groundwater Controls Indicator: N/A
Operating TSDF Universe: Not reported
Full Enforcement Universe: Not reported
Significant Non-Complier Universe: No
Unaddressed Significant Non-Complier Universe: No
Addressed Significant Non-Complier Universe: No
Significant Non-Complier With a Compliance Schedule Universe: No
Financial Assurance Required: Not reported
Handler Date of Last Change: 2002-06-27 03:23:07.0
Recognized Trader-Importer: No
Recognized Trader-Exporter: No
Importer of Spent Lead Acid Batteries: No
Exporter of Spent Lead Acid Batteries: No
Recycler Activity Without Storage: Not reported
Manifest Broker: Not reported
Sub-Part P Indicator: No

Handler - Owner Operator:

Owner/Operator Indicator: Operator
Owner/Operator Name: NOT REQUIRED
Legal Status: Private
Date Became Current: Not reported
Date Ended Current: Not reported
Owner/Operator Address: NOT REQUIRED
Owner/Operator City,State,Zip: NOT REQUIRED, ME 99999
Owner/Operator Telephone: 415-555-1212
Owner/Operator Telephone Ext: Not reported
Owner/Operator Fax: Not reported
Owner/Operator Email: Not reported

Owner/Operator Indicator: Owner
Owner/Operator Name: NOT REQUIRED
Legal Status: Private
Date Became Current: Not reported
Date Ended Current: Not reported
Owner/Operator Address: NOT REQUIRED
Owner/Operator City,State,Zip: NOT REQUIRED, ME 99999
Owner/Operator Telephone: 415-555-1212
Owner/Operator Telephone Ext: Not reported
Owner/Operator Fax: Not reported
Owner/Operator Email: Not reported

Historic Generators:

Receive Date: 1996-09-01 00:00:00.0
Handler Name: GARVEY AUTO AND TRUCK SUPPLY DBA
Federal Waste Generator Description: Small Quantity Generator
State District Owner: CA
Large Quantity Handler of Universal Waste: No
Recognized Trader Importer: No
Recognized Trader Exporter: No
Spent Lead Acid Battery Importer: No
Spent Lead Acid Battery Exporter: No
Current Record: Yes
Non Storage Recycler Activity: Not reported
Electronic Manifest Broker: Not reported

Map ID
Direction
Distance
Elevation

MAP FINDINGS

Site

Database(s)

EDR ID Number
EPA ID Number

GARVEY AUTO AND TRUCK SUPPLY DBA (Continued)

1000432150

Receive Date: 1981-07-30 00:00:00.0
Handler Name: GARVEY AUTO AND TRUCK SUPPLY DBA
Federal Waste Generator Description: Large Quantity Generator
State District Owner: CA
Large Quantity Handler of Universal Waste: No
Recognized Trader Importer: No
Recognized Trader Exporter: No
Spent Lead Acid Battery Importer: No
Spent Lead Acid Battery Exporter: No
Current Record: No
Non Storage Recycler Activity: Not reported
Electronic Manifest Broker: Not reported

List of NAICS Codes and Descriptions:

NAICS Codes: No NAICS Codes Found

Facility Has Received Notices of Violations:

Violations: No Violations Found

Evaluation Action Summary:

Evaluations: No Evaluations Found

FINDS:

Registry ID: 110002640036

Click Here:

Environmental Interest/Information System:

RCRAInfo is a national information system that supports the Resource Conservation and Recovery Act (RCRA) program through the tracking of events and activities related to facilities that generate, transport, and treat, store, or dispose of hazardous waste. RCRAInfo allows RCRA program staff to track the notification, permit, compliance, and corrective action activities required under RCRA.

[Click this hyperlink](#) while viewing on your computer to access additional FINDS: detail in the EDR Site Report.

ECHO:

Envid: 1000432150
Registry ID: 110002640036
DFR URL: <http://echo.epa.gov/detailed-facility-report?fid=110002640036>
Name: GARVEY AUTO AND TRUCK SUPPLY DBA
Address: 9452 GARVEY AVE
City,State,Zip: SOUTH EL MONTE, CA 91733

MAP FINDINGS

Map ID
Direction
Distance
Elevation

Site

Database(s)

EDR ID Number
EPA ID Number

AC256 **MARCOR OF CALIF.**
SW **2413 LEE AVE**
1/8-1/4 **SOUTH EL MONTE, CA 91733**
0.245 mi.
1293 ft. **Site 3 of 5 in cluster AC**

WIP **S106765755**
 N/A

Relative: **WIP:**
Lower Name: MARCOR OF CALIF.
 Address: 2413 Lee Ave
Actual: City,State,Zip: SOUTH EL MONTE, CA 91733
236 ft. Region: 4
 File Number: 107.1165
 File Status: **Historical**
 Staff: BPONEK
 Facility Suite: Not reported

AJ257 **OLIVER MACHINE WORKS**
WNW **9215 FERN ST**
1/8-1/4 **SOUTH EL MONTE, CA 91733**
0.248 mi.
1310 ft. **Site 3 of 3 in cluster AJ**

WIP **S106765847**
 N/A

Relative: **WIP:**
Lower Name: OLIVER MACHINE WORKS
 Address: 9215 Fern St
Actual: City,State,Zip: SOUTH EL MONTE, CA 91733
235 ft. Region: 4
 File Number: 107.1319
 File Status: **Not reported**
 Staff: UNIDENTIFIED
 Facility Suite: Not reported

AL258 **MIKE PRLICH & SONS**
SW **9316 KLINGERMAN ST**
1/8-1/4 **SOUTH EL MONTE, CA 91733**
0.248 mi.
1310 ft. **Site 1 of 2 in cluster AL**

SWEEPS UST **U001569480**
HIST UST **N/A**

Relative: **SWEEPS UST:**
Lower Name: PRLICH & SON
 Address: 9316 KLINGERMAN ST
Actual: City: SOUTH EL MONTE
235 ft. Status: Active
 Comp Number: 10676
 Number: 9
 Board Of Equalization: Not reported
 Referral Date: 06-30-89
 Action Date: Not reported
 Created Date: 06-30-89
 Owner Tank Id: Not reported
 SWRCB Tank Id: Not reported
 Tank Status: Not reported
 Capacity: Not reported
 Active Date: Not reported
 Tank Use: Not reported
 STG: Not reported
 Content: Not reported
 Number Of Tanks: Not reported

Map ID
Direction
Distance
Elevation

MAP FINDINGS

Site

Database(s)

EDR ID Number
EPA ID Number

MIKE PRLICH & SONS (Continued)

U001569480

HIST UST:

Name: MIKE PRLICH & SONS
Address: 9316 KLINGERMAN ST
City,State,Zip: SOUTH EL MONTE, CA 91733
File Number: Not reported
URL: Not reported
Region: STATE
Facility ID: 00000020516
Facility Type: Other
Other Type: Not reported
Contact Name: Not reported
Telephone: 2132837852
Owner Name: MIKE PRLICH & SONS
Owner Address: 9316 KLINGERMAN AVE
Owner City,St,Zip: SOUTH EL MONTE, CA 91733
Total Tanks: 0003

Tank Num: 001
Container Num: G-001
Year Installed: 1973
Tank Capacity: 00006000
Tank Used for: PRODUCT
Type of Fuel: UNLEADED
Container Construction Thickness: Not reported
Leak Detection: Stock Inventor

Tank Num: 002
Container Num: D-001
Year Installed: 1973
Tank Capacity: 00006000
Tank Used for: PRODUCT
Type of Fuel: DIESEL
Container Construction Thickness: Not reported
Leak Detection: Stock Inventor

Tank Num: 003
Container Num: D-002
Year Installed: 1973
Tank Capacity: 00004000
Tank Used for: PRODUCT
Type of Fuel: DIESEL
Container Construction Thickness: Not reported
Leak Detection: Stock Inventor

AL259
SW
1/8-1/4
0.248 mi.
1310 ft.

MIKE PRLICH AND SONS
9316 KLINGERMAN AVE
SOUTH EL MONTE, CA 91733
Site 2 of 2 in cluster AL

HIST UST **S118412943**
N/A

Relative:
Lower
Actual:
235 ft.

HIST UST:

Name: MIKE PRLICH AND SONS
Address: 9316 KLINGERMAN AVE
City,State,Zip: SOUTH EL MONTE, CA 91733
File Number: 00027C20
URL: <http://geotracker.waterboards.ca.gov/ustpdfs/pdf/00027C20.pdf>
Region: Not reported

Map ID
 Direction
 Distance
 Elevation

MAP FINDINGS

Site

Database(s)

EDR ID Number
 EPA ID Number

MIKE PRLICH AND SONS (Continued)

S118412943

Facility ID: Not reported
 Facility Type: Not reported
 Other Type: Not reported
 Contact Name: Not reported
 Telephone: Not reported
 Owner Name: Not reported
 Owner Address: Not reported
 Owner City,St,Zip: Not reported
 Total Tanks: Not reported

Tank Num: Not reported
 Container Num: Not reported
 Year Installed: Not reported
 Tank Capacity: Not reported
 Tank Used for: Not reported
 Type of Fuel: Not reported
 Container Construction Thickness: Not reported
 Leak Detection: Not reported

[Click here for Geo Tracker PDF:](#)

AH260
North
1/8-1/4
0.248 mi.
1312 ft.

M AND M TEXACO
9432 GARVOY BLVD
SOUTH EL MONTE, CA 91731
Site 10 of 16 in cluster AH

HIST UST **S118412552**
N/A

Relative:
Higher
Actual:
246 ft.

HIST UST:
 Name: M AND M TEXACO
 Address: 9432 GARVOY BLVD
 City,State,Zip: SOUTH EL MONTE, CA 91731
 File Number: 00027B6C
 URL: <http://geotracker.waterboards.ca.gov/ustpdfs/pdf/00027B6C.pdf>
 Region: Not reported
 Facility ID: Not reported
 Facility Type: Not reported
 Other Type: Not reported
 Contact Name: Not reported
 Telephone: Not reported
 Owner Name: Not reported
 Owner Address: Not reported
 Owner City,St,Zip: Not reported
 Total Tanks: Not reported

Tank Num: Not reported
 Container Num: Not reported
 Year Installed: Not reported
 Tank Capacity: Not reported
 Tank Used for: Not reported
 Type of Fuel: Not reported
 Container Construction Thickness: Not reported
 Leak Detection: Not reported

[Click here for Geo Tracker PDF:](#)

Map ID
Direction
Distance
Elevation

MAP FINDINGS

Site

Database(s)

EDR ID Number
EPA ID Number

AH261
North
1/8-1/4
0.248 mi.
1312 ft.

MCWHIRTER REAL ESTATE CO
9432 GARVEY AVE
SOUTH EL MONTE, CA 91733

SWEEPS UST
LOS ANGELES CO. HMS

S104537059
N/A

Site 11 of 16 in cluster AH

Relative:
Higher
Actual:
246 ft.

SWEEPS UST:
Name: MC WHIRTU REALTY CO
Address: 9432 E GARVEY AVE
City: SOUTH EL MONTE
Status: Active
Comp Number: 11450
Number: 9
Board Of Equalization: 44-009302
Referral Date: 06-30-89
Action Date: Not reported
Created Date: 06-30-89
Owner Tank Id: Not reported
SWRCB Tank Id: 19-000-011450-000001
Tank Status: A
Capacity: Not reported
Active Date: 06-30-89
Tank Use: UNKNOWN
STG: W
Content: Not reported
Number Of Tanks: 5

Name: MC WHIRTU REALTY CO
Address: 9432 E GARVEY AVE
City: SOUTH EL MONTE
Status: Active
Comp Number: 11450
Number: 9
Board Of Equalization: 44-009302
Referral Date: 06-30-89
Action Date: Not reported
Created Date: 06-30-89
Owner Tank Id: Not reported
SWRCB Tank Id: 19-000-011450-000002
Tank Status: A
Capacity: Not reported
Active Date: 06-30-89
Tank Use: UNKNOWN
STG: W
Content: Not reported
Number Of Tanks: Not reported

Name: MC WHIRTU REALTY CO
Address: 9432 E GARVEY AVE
City: SOUTH EL MONTE
Status: Active
Comp Number: 11450
Number: 9
Board Of Equalization: 44-009302
Referral Date: 06-30-89
Action Date: Not reported
Created Date: 06-30-89
Owner Tank Id: Not reported
SWRCB Tank Id: 19-000-011450-000003

Map ID
Direction
Distance
Elevation

MAP FINDINGS

Site

Database(s)

EDR ID Number
EPA ID Number

MCWHIRTER REAL ESTATE CO (Continued)

S104537059

Tank Status: A
Capacity: Not reported
Active Date: 06-30-89
Tank Use: UNKNOWN
STG: W
Content: Not reported
Number Of Tanks: Not reported

Name: MC WHIRTU REALTY CO
Address: 9432 E GARVEY AVE
City: SOUTH EL MONTE
Status: Active
Comp Number: 11450
Number: 9
Board Of Equalization: 44-009302
Referral Date: 06-30-89
Action Date: Not reported
Created Date: 06-30-89
Owner Tank Id: Not reported
SWRCB Tank Id: 19-000-011450-000004
Tank Status: A
Capacity: Not reported
Active Date: 06-30-89
Tank Use: UNKNOWN
STG: W
Content: Not reported
Number Of Tanks: Not reported

Name: MC WHIRTU REALTY CO
Address: 9432 E GARVEY AVE
City: SOUTH EL MONTE
Status: Active
Comp Number: 11450
Number: 9
Board Of Equalization: 44-009302
Referral Date: 06-30-89
Action Date: Not reported
Created Date: 06-30-89
Owner Tank Id: Not reported
SWRCB Tank Id: 19-000-011450-000005
Tank Status: A
Capacity: Not reported
Active Date: 06-30-89
Tank Use: UNKNOWN
STG: W
Content: Not reported
Number Of Tanks: Not reported

LOS ANGELES CO. HMS:

Name: MCWHIRTER REAL ESTATE CO
Address: 9432 GARVEY AVE
City,State,Zip: SOUTH EL MONTE, CA 91733
Region: LA
Permit Category: T
Facility Id: 011413-011450
Facility Type: 0
Facility Status: Removed

Map ID
Direction
Distance
Elevation

MAP FINDINGS

Site

Database(s)

EDR ID Number
EPA ID Number

MCWHIRTER REAL ESTATE CO (Continued)

S104537059

Area: 3U
Permit Number: 00002973T
Permit Status: Removed

AH262 **MCWHIRTER TEXACO.S.S. (FO**
North **9432 GARVEY**
1/8-1/4 **SOUTH EL MONTE, CA 91731**
0.248 mi.
1312 ft. **Site 12 of 16 in cluster AH**

HIST CORTESE **S110060708**
N/A

Relative: HIST CORTESE:
Higher edr_fname: MCWHIRTER TEXACO.S.S. (FO
edr_fadd1: 9432 GARVEY
Actual: City,State,Zip: SOUTH EL MONTE, CA 91731
246 ft. Region: CORTESE
Facility County Code: 19
Reg By: LTNKA
Reg Id: I-11450

AH263 **MCWHIRTER TEXACO.S.S. (FORMER)**
North **9432 GARVEY AVE E**
1/8-1/4 **EL MONTE, CA 91731**
0.248 mi.
1312 ft. **Site 13 of 16 in cluster AH**

LUST **S103587519**
Cortese **N/A**
CERS

Relative: LUST:
Higher Name: MCWHIRTER TEXACO.S.S. (FORMER)
Address: 9432 GARVEY AVE E
Actual: City,State,Zip: EL MONTE, CA 91731
246 ft. Lead Agency: LOS ANGELES RWQCB (REGION 4)
Case Type: LUST Cleanup Site
Geo Track: http://geotracker.waterboards.ca.gov/profile_report.asp?global_id=T0603703801
Global Id: T0603703801
Latitude: 34.0626221
Longitude: -118.0640012
Status: Open - Remediation
Status Date: 04/17/2008
Case Worker: JTR
RB Case Number: I-11450
Local Agency: LOS ANGELES COUNTY
File Location: Regional Board
Local Case Number: Not reported
Potential Media Affect: Aquifer used for drinking water supply
Potential Contaminants of Concern: Gasoline
Site History: Not reported

LUST:
Global Id: T0603703801
Contact Type: Regional Board Caseworker
Contact Name: JEREMIAH ROSE
Organization Name: LOS ANGELES RWQCB (REGION 4)
Address: 320 W. 4th St. #200
City: LOS ANGELES
Email: jeremiah.rose@waterboards.ca.gov
Phone Number: 2135766760

Global Id: T0603703801

Map ID
Direction
Distance
Elevation

MAP FINDINGS

Site

Database(s)

EDR ID Number
EPA ID Number

MCWHIRTER TEXACO.S.S. (FORMER) (Continued)

S103587519

Contact Type: Local Agency Caseworker
Contact Name: JOHN AWUJO
Organization Name: LOS ANGELES COUNTY
Address: 900 S FREMONT AVE
City: ALHAMBRA
Email: jawujo@dpw.lacounty.gov
Phone Number: 6264583507

LUST:

Global Id: T0603703801
Action Type: ENFORCEMENT
Date: 03/14/2001
Action: 13267 Requirement

Global Id: T0603703801
Action Type: RESPONSE
Date: 01/15/2005
Action: Soil and Water Investigation Report

Global Id: T0603703801
Action Type: RESPONSE
Date: 04/15/2005
Action: Monitoring Report - Quarterly

Global Id: T0603703801
Action Type: RESPONSE
Date: 01/15/2005
Action: Monitoring Report - Quarterly

Global Id: T0603703801
Action Type: RESPONSE
Date: 10/15/2004
Action: Soil and Water Investigation Report

Global Id: T0603703801
Action Type: RESPONSE
Date: 10/15/2004
Action: Monitoring Report - Quarterly

Global Id: T0603703801
Action Type: RESPONSE
Date: 04/15/2004
Action: Soil and Water Investigation Report

Global Id: T0603703801
Action Type: RESPONSE
Date: 07/15/2005
Action: Interim Remedial Action Plan

Global Id: T0603703801
Action Type: RESPONSE
Date: 07/15/2005
Action: Soil and Water Investigation Workplan

Global Id: T0603703801
Action Type: RESPONSE
Date: 07/15/2012

Map ID
Direction
Distance
Elevation

MAP FINDINGS

Site

Database(s)

EDR ID Number
EPA ID Number

MCWHIRTER TEXACO.S.S. (FORMER) (Continued)

S103587519

Action: Monitoring Report - Semi-Annually

Global Id: T0603703801
Action Type: RESPONSE
Date: 07/15/2012
Action: Interim Remedial Action Report

Global Id: T0603703801
Action Type: RESPONSE
Date: 02/06/2017
Action: Remedial Progress Report

Global Id: T0603703801
Action Type: RESPONSE
Date: 01/15/2016
Action: Monitoring Report - Semi-Annually

Global Id: T0603703801
Action Type: RESPONSE
Date: 07/15/2017
Action: Monitoring Report - Semi-Annually

Global Id: T0603703801
Action Type: RESPONSE
Date: 07/15/2017
Action: Remedial Progress Report

Global Id: T0603703801
Action Type: ENFORCEMENT
Date: 08/29/2003
Action: Staff Letter

Global Id: T0603703801
Action Type: ENFORCEMENT
Date: 10/31/2014
Action: Staff Letter

Global Id: T0603703801
Action Type: RESPONSE
Date: 04/15/2005
Action: Soil and Water Investigation Report

Global Id: T0603703801
Action Type: RESPONSE
Date: 10/15/2007
Action: Soil and Water Investigation Report

Global Id: T0603703801
Action Type: RESPONSE
Date: 10/15/2007
Action: Monitoring Report - Quarterly

Global Id: T0603703801
Action Type: ENFORCEMENT
Date: 05/17/2005
Action: Staff Letter

Map ID
Direction
Distance
Elevation

MAP FINDINGS

Site

Database(s)

EDR ID Number
EPA ID Number

MCWHIRTER TEXACO.S.S. (FORMER) (Continued)

S103587519

Global Id: T0603703801
Action Type: RESPONSE
Date: 01/15/2007
Action: Soil and Water Investigation Report

Global Id: T0603703801
Action Type: RESPONSE
Date: 01/15/2007
Action: Monitoring Report - Quarterly

Global Id: T0603703801
Action Type: RESPONSE
Date: 01/15/2013
Action: Monitoring Report - Semi-Annually

Global Id: T0603703801
Action Type: RESPONSE
Date: 02/06/2017
Action: Soil Vapor Intrusion Investigation Report

Global Id: T0603703801
Action Type: RESPONSE
Date: 07/15/2018
Action: Monitoring Report - Semi-Annually

Global Id: T0603703801
Action Type: RESPONSE
Date: 01/15/2017
Action: Monitoring Report - Semi-Annually

Global Id: T0603703801
Action Type: RESPONSE
Date: 07/15/2019
Action: Monitoring Report - Semi-Annually

Global Id: T0603703801
Action Type: RESPONSE
Date: 01/15/2019
Action: Monitoring Report - Semi-Annually

Global Id: T0603703801
Action Type: RESPONSE
Date: 07/15/2016
Action: Monitoring Report - Semi-Annually

Global Id: T0603703801
Action Type: ENFORCEMENT
Date: 08/16/2016
Action: Staff Letter

Global Id: T0603703801
Action Type: RESPONSE
Date: 07/15/2006
Action: Soil and Water Investigation Report

Global Id: T0603703801
Action Type: RESPONSE

Map ID
Direction
Distance
Elevation

MAP FINDINGS

Site

Database(s)

EDR ID Number
EPA ID Number

MCWHIRTER TEXACO.S.S. (FORMER) (Continued)

S103587519

Date: 07/15/2006
Action: Monitoring Report - Quarterly

Global Id: T0603703801
Action Type: RESPONSE
Date: 01/15/2006
Action: Soil and Water Investigation Report

Global Id: T0603703801
Action Type: RESPONSE
Date: 04/15/2006
Action: Soil and Water Investigation Report

Global Id: T0603703801
Action Type: RESPONSE
Date: 01/15/2006
Action: Monitoring Report - Quarterly

Global Id: T0603703801
Action Type: RESPONSE
Date: 04/15/2006
Action: Monitoring Report - Quarterly

Global Id: T0603703801
Action Type: RESPONSE
Date: 10/15/2006
Action: Remedial Progress Report

Global Id: T0603703801
Action Type: RESPONSE
Date: 04/15/2007
Action: Monitoring Report - Quarterly

Global Id: T0603703801
Action Type: RESPONSE
Date: 04/15/2007
Action: Soil and Water Investigation Report

Global Id: T0603703801
Action Type: RESPONSE
Date: 04/15/2008
Action: Soil and Water Investigation Workplan

Global Id: T0603703801
Action Type: RESPONSE
Date: 04/15/2008
Action: Corrective Action Plan / Remedial Action Plan

Global Id: T0603703801
Action Type: RESPONSE
Date: 03/02/2009
Action: Other Report / Document

Global Id: T0603703801
Action Type: RESPONSE
Date: 10/15/2003
Action: Monitoring Report - Quarterly

Map ID
Direction
Distance
Elevation

MAP FINDINGS

Site

Database(s)

EDR ID Number
EPA ID Number

MCWHIRTER TEXACO.S.S. (FORMER) (Continued)

S103587519

Global Id:	T0603703801
Action Type:	RESPONSE
Date:	01/15/2008
Action:	Soil and Water Investigation Report
Global Id:	T0603703801
Action Type:	RESPONSE
Date:	07/15/2013
Action:	Monitoring Report - Semi-Annually
Global Id:	T0603703801
Action Type:	RESPONSE
Date:	10/18/2019
Action:	Other Workplan
Global Id:	T0603703801
Action Type:	ENFORCEMENT
Date:	11/14/2016
Action:	Staff Letter
Global Id:	T0603703801
Action Type:	ENFORCEMENT
Date:	12/23/2019
Action:	Health and Safety Code Section 25296.10(c)
Global Id:	T0603703801
Action Type:	ENFORCEMENT
Date:	08/07/2019
Action:	Clean Up Fund - Case Closure Review Summary Report (RSR)
Global Id:	T0603703801
Action Type:	RESPONSE
Date:	10/15/2003
Action:	Soil and Water Investigation Report
Global Id:	T0603703801
Action Type:	RESPONSE
Date:	07/15/2003
Action:	Monitoring Report - Quarterly
Global Id:	T0603703801
Action Type:	RESPONSE
Date:	07/15/2003
Action:	Soil and Water Investigation Report
Global Id:	T0603703801
Action Type:	RESPONSE
Date:	01/15/2008
Action:	Monitoring Report - Quarterly
Global Id:	T0603703801
Action Type:	RESPONSE
Date:	10/15/2002
Action:	Monitoring Report - Quarterly
Global Id:	T0603703801
Action Type:	RESPONSE

Map ID
Direction
Distance
Elevation

MAP FINDINGS

Site

Database(s)

EDR ID Number
EPA ID Number

MCWHIRTER TEXACO.S.S. (FORMER) (Continued)

S103587519

Date: 04/15/2008
Action: Monitoring Report - Quarterly

Global Id: T0603703801
Action Type: RESPONSE
Date: 06/03/2005
Action: Monitoring Report - Quarterly

Global Id: T0603703801
Action Type: RESPONSE
Date: 06/21/2019
Action: Corrective Action Plan / Remedial Action Plan - Addendum - Regulator Responded

Global Id: T0603703801
Action Type: ENFORCEMENT
Date: 01/29/2008
Action: Staff Letter

Global Id: T0603703801
Action Type: ENFORCEMENT
Date: 08/22/2011
Action: Clean Up Fund - Case Closure Review Summary Report (RSR)

Global Id: T0603703801
Action Type: ENFORCEMENT
Date: 01/31/2020
Action: Health and Safety Code Section 25296.10(c)

Global Id: T0603703801
Action Type: ENFORCEMENT
Date: 09/06/2012
Action: Clean Up Fund - Case Closure Review Summary Report (RSR)

Global Id: T0603703801
Action Type: ENFORCEMENT
Date: 08/22/2016
Action: Clean Up Fund - Case Closure Review Summary Report (RSR)

Global Id: T0603703801
Action Type: ENFORCEMENT
Date: 07/02/2010
Action: Clean Up Fund - Case Closure Review Summary Report (RSR)

Global Id: T0603703801
Action Type: ENFORCEMENT
Date: 11/17/2020
Action: Staff Letter

Global Id: T0603703801
Action Type: Other
Date: 01/24/1991
Action: Leak Discovery

Global Id: T0603703801
Action Type: Other
Date: 01/24/1991
Action: Leak Stopped

Map ID
Direction
Distance
Elevation

MAP FINDINGS

Site

Database(s)

EDR ID Number
EPA ID Number

MCWHIRTER TEXACO.S.S. (FORMER) (Continued)

S103587519

Global Id:	T0603703801
Action Type:	Other
Date:	02/19/1991
Action:	Leak Reported
Global Id:	T0603703801
Action Type:	RESPONSE
Date:	07/15/2005
Action:	Soil and Water Investigation Report
Global Id:	T0603703801
Action Type:	RESPONSE
Date:	01/15/2015
Action:	Monitoring Report - Semi-Annually
Global Id:	T0603703801
Action Type:	RESPONSE
Date:	03/23/2020
Action:	Soil Vapor Intrusion Investigation Report
Global Id:	T0603703801
Action Type:	RESPONSE
Date:	10/05/2016
Action:	Corrective Action Plan / Remedial Action Plan - Addendum - Regulator Responded
Global Id:	T0603703801
Action Type:	RESPONSE
Date:	09/19/2016
Action:	Corrective Action Plan / Remedial Action Plan - Addendum - Regulator Responded
Global Id:	T0603703801
Action Type:	RESPONSE
Date:	08/23/2019
Action:	Soil Vapor Intrusion Investigation Workplan - Regulator Responded
Global Id:	T0603703801
Action Type:	RESPONSE
Date:	10/18/2019
Action:	Soil and Water Investigation Workplan - Regulator Responded
Global Id:	T0603703801
Action Type:	ENFORCEMENT
Date:	10/29/2002
Action:	Staff Letter
Global Id:	T0603703801
Action Type:	ENFORCEMENT
Date:	05/07/2012
Action:	Staff Letter
Global Id:	T0603703801
Action Type:	RESPONSE
Date:	10/15/2008
Action:	Monitoring Report - Quarterly
Global Id:	T0603703801
Action Type:	RESPONSE

Map ID
Direction
Distance
Elevation

MAP FINDINGS

Site

Database(s)

EDR ID Number
EPA ID Number

MCWHIRTER TEXACO.S.S. (FORMER) (Continued)

S103587519

Date: 03/02/2009
Action: Other Workplan

Global Id: T0603703801
Action Type: RESPONSE
Date: 03/02/2009
Action: Conceptual Site Model

Global Id: T0603703801
Action Type: RESPONSE
Date: 07/15/2008
Action: Monitoring Report - Quarterly

Global Id: T0603703801
Action Type: RESPONSE
Date: 01/15/2012
Action: Monitoring Report - Semi-Annually

Global Id: T0603703801
Action Type: RESPONSE
Date: 03/02/2009
Action: Interim Remedial Action Plan

Global Id: T0603703801
Action Type: RESPONSE
Date: 04/15/2002
Action: Monitoring Report - Quarterly

Global Id: T0603703801
Action Type: RESPONSE
Date: 01/15/2003
Action: Interim Remedial Action Report

Global Id: T0603703801
Action Type: RESPONSE
Date: 12/15/2002
Action: Soil and Water Investigation Workplan

Global Id: T0603703801
Action Type: RESPONSE
Date: 01/15/2004
Action: Soil and Water Investigation Report

Global Id: T0603703801
Action Type: RESPONSE
Date: 01/15/2003
Action: Monitoring Report - Quarterly

Global Id: T0603703801
Action Type: RESPONSE
Date: 04/15/2003
Action: Soil and Water Investigation Report

Global Id: T0603703801
Action Type: RESPONSE
Date: 10/15/2002
Action: Soil and Water Investigation Report

Map ID
Direction
Distance
Elevation

MAP FINDINGS

Site

Database(s)

EDR ID Number
EPA ID Number

MCWHIRTER TEXACO.S.S. (FORMER) (Continued)

S103587519

Global Id: T0603703801
Action Type: RESPONSE
Date: 04/15/2003
Action: Monitoring Report - Quarterly

Global Id: T0603703801
Action Type: RESPONSE
Date: 01/15/2004
Action: CAP/RAP - Other Report

Global Id: T0603703801
Action Type: RESPONSE
Date: 01/15/2014
Action: Monitoring Report - Semi-Annually

Global Id: T0603703801
Action Type: RESPONSE
Date: 07/15/2014
Action: Monitoring Report - Semi-Annually

Global Id: T0603703801
Action Type: RESPONSE
Date: 02/17/2021
Action: Remedial Progress Report

Global Id: T0603703801
Action Type: RESPONSE
Date: 01/15/2021
Action: Monitoring Report - Semi-Annually

Global Id: T0603703801
Action Type: REMEDIATION
Date: 10/10/2008
Action: Pump & Treat (P&T) Groundwater

Global Id: T0603703801
Action Type: REMEDIATION
Date: 10/26/2012
Action: Dual Phase Extraction

Global Id: T0603703801
Action Type: RESPONSE
Date: 07/15/2015
Action: Monitoring Report - Semi-Annually

Global Id: T0603703801
Action Type: REMEDIATION
Date: 08/01/2005
Action: Soil Vapor Extraction (SVE)

Global Id: T0603703801
Action Type: ENFORCEMENT
Date: 04/16/2008
Action: Site Visit / Inspection / Sampling

Global Id: T0603703801
Action Type: ENFORCEMENT

Map ID
Direction
Distance
Elevation

MAP FINDINGS

Site

Database(s)

EDR ID Number
EPA ID Number

MCWHIRTER TEXACO.S.S. (FORMER) (Continued)

S103587519

Date: 01/23/2009
Action: Staff Letter

Global Id: T0603703801
Action Type: RESPONSE
Date: 07/16/2020
Action: Site Assessment Report

Global Id: T0603703801
Action Type: RESPONSE
Date: 01/15/2018
Action: Monitoring Report - Semi-Annually

Global Id: T0603703801
Action Type: ENFORCEMENT
Date: 06/15/2009
Action: Staff Letter

LUST:

Global Id: T0603703801
Status: Open - Case Begin Date
Status Date: 01/24/1991

Global Id: T0603703801
Status: Open - Verification Monitoring
Status Date: 02/19/1991

Global Id: T0603703801
Status: Open - Site Assessment
Status Date: 05/15/1991

Global Id: T0603703801
Status: Open - Site Assessment
Status Date: 09/06/1991

Global Id: T0603703801
Status: Open - Site Assessment
Status Date: 12/20/1995

Global Id: T0603703801
Status: Open - Remediation
Status Date: 09/07/2000

Global Id: T0603703801
Status: Open - Site Assessment
Status Date: 09/16/2002

Global Id: T0603703801
Status: Open - Remediation
Status Date: 08/29/2003

Global Id: T0603703801
Status: Open - Remediation
Status Date: 02/24/2004

Global Id: T0603703801
Status: Open - Site Assessment

Map ID
Direction
Distance
Elevation

MAP FINDINGS

Site

Database(s)

EDR ID Number
EPA ID Number

MCWHIRTER TEXACO.S.S. (FORMER) (Continued)

S103587519

Status Date: 10/12/2005

Global Id: T0603703801
Status: Open - Remediation
Status Date: 11/27/2006

Global Id: T0603703801
Status: Open - Remediation
Status Date: 04/17/2008

Global Id: T0603703801
Status: Open - Site Assessment
Status Date: 04/17/2008

LUST REG 4:

Region: 4
Regional Board: 04
County: Los Angeles
Facility Id: I-11450
Status: Remedial action (cleanup) Underway
Substance: Gasoline
Substance Quantity: Not reported
Local Case No: Not reported
Case Type: Groundwater
Abatement Method Used at the Site: Remove Free Product
Global ID: T0603703801
W Global ID: Not reported
Staff: NB
Local Agency: 19000
Cross Street: ROSEMEAD BLVD
Enforcement Type: SEL
Date Leak Discovered: 1/24/1991
Date Leak First Reported: 2/19/1991
Date Leak Record Entered: 4/5/1991
Date Confirmation Began: Not reported
Date Leak Stopped: 1/24/1991
Date Case Last Changed on Database: 9/16/2002
Date the Case was Closed: Not reported
How Leak Discovered: OM
How Leak Stopped: Not reported
Cause of Leak: UNK
Leak Source: UNK
Operator: MCWHIRTER, VAN
Water System: Not reported
Well Name: Not reported
Approx. Dist To Production Well (ft): 1258.5208092537232720364275732
Source of Cleanup Funding: UNK
Preliminary Site Assessment Workplan Submitted: 5/15/1991
Preliminary Site Assessment Began: 9/6/1991
Pollution Characterization Began: 9/16/2002
Remediation Plan Submitted: 9/7/2000
Remedial Action Underway: 2/24/2004
Post Remedial Action Monitoring Began: 2/19/1991
Enforcement Action Date: 3/14/2001
Historical Max MTBE Date: 9/26/2000
Hist Max MTBE Conc in Groundwater: 1600

Map ID
Direction
Distance
Elevation

MAP FINDINGS

Site

Database(s)

EDR ID Number
EPA ID Number

MCWHIRTER TEXACO.S.S. (FORMER) (Continued)

S103587519

Hist Max MTBE Conc in Soil: Not reported
Significant Interim Remedial Action Taken: Yes
GW Qualifier: Not reported
Soil Qualifier: Not reported
Organization: Not reported
Owner Contact: Not reported
Responsible Party: MS. DONNA MCHWHIRTER
RP Address: 10523 PENFIELD AVE.
Program: LUST
Lat/Long: 34.0626221 / -1
Local Agency Staff: Not reported
Beneficial Use: Not reported
Priority: Not reported
Cleanup Fund Id: Not reported
Suspended: Not reported
Assigned Name: Not reported
Summary: RECD A FAX DATED 8/11/97 REFUSING ADDL OFFSITE INVESTIGATION; 9/7/00
WP FOR ADD'L WELL INSTALLATION AND REMEDIATION PILOT TEST; 10/17/00
3RD QTR GW MON RPT 2000;; 2/21/01 4TH QTR GW MON RPT 2000; 3/30/01
1ST. GW MON & VAPOR

CORTESE:

Name: MCWHIRTER TEXACO.S.S. (FORMER)
Address: 9432 GARVEY AVE E
City,State,Zip: EL MONTE, CA 91731
Region: CORTESE
Envirostor Id: Not reported
Global ID: T0603703801
Site/Facility Type: LUST CLEANUP SITE
Cleanup Status: OPEN - REMEDIATION
Status Date: Not reported
Site Code: Not reported
Latitude: Not reported
Longitude: Not reported
Owner: Not reported
Enf Type: Not reported
Swat R: Not reported
Flag: active
Order No: Not reported
Waste Discharge System No: Not reported
Effective Date: Not reported
Region 2: Not reported
WID Id: Not reported
Solid Waste Id No: Not reported
Waste Management Uit Name: Not reported
File Name: Active Open

CERS:

Name: MCWHIRTER TEXACO.S.S. (FORMER)
Address: 9432 GARVEY AVE E
City,State,Zip: EL MONTE, CA 91731
Site ID: 214955
CERS ID: T0603703801
CERS Description: Leaking Underground Storage Tank Cleanup Site

Affiliation:

Affiliation Type Desc: Regional Board Caseworker

Map ID
Direction
Distance
Elevation

MAP FINDINGS

Site

Database(s)

EDR ID Number
EPA ID Number

MCWHIRTER TEXACO.S.S. (FORMER) (Continued)

S103587519

Entity Name: JEREMIAH ROSE - LOS ANGELES RWQCB (REGION 4)
Entity Title: Not reported
Affiliation Address: 320 W. 4th St. #200
Affiliation City: LOS ANGELES
Affiliation State: CA
Affiliation Country: Not reported
Affiliation Zip: Not reported
Affiliation Phone: 2135766760

Affiliation Type Desc: Local Agency Caseworker
Entity Name: JOHN AWUJO - LOS ANGELES COUNTY
Entity Title: Not reported
Affiliation Address: 900 S FREMONT AVE
Affiliation City: ALHAMBRA
Affiliation State: CA
Affiliation Country: Not reported
Affiliation Zip: Not reported
Affiliation Phone: 6264583507

AH264 M & M TEXACO
North 9432 GARVEY AVE
1/8-1/4 SOUTH EL MONTE, CA 91731
0.248 mi.
1312 ft.

HIST UST U001569364
N/A

Site 14 of 16 in cluster AH

Relative:
Higher
Actual:
246 ft.

HIST UST:
Name: M & M TEXACO
Address: 9432 GARVEY AVE
City,State,Zip: SOUTH EL MONTE, CA 91731
File Number: Not reported
URL: Not reported
Region: STATE
Facility ID: 00000021053
Facility Type: Gas Station
Other Type: Not reported
Contact Name: BELLIS
Telephone: 8187823121
Owner Name: MCWHIRTER DIST CO
Owner Address: 6633 VALJEAN
Owner City,St,Zip: VAN NUYS, CA 91406
Total Tanks: 0005

Tank Num: 001
Container Num: 1
Year Installed: Not reported
Tank Capacity: 00012000
Tank Used for: PRODUCT
Type of Fuel: PREMIUM
Container Construction Thickness: Not reported
Leak Detection: None

Tank Num: 002
Container Num: 2
Year Installed: Not reported
Tank Capacity: 00012000
Tank Used for: PRODUCT
Type of Fuel: REGULAR

Map ID
 Direction
 Distance
 Elevation

MAP FINDINGS

Site

Database(s)

EDR ID Number
 EPA ID Number

M & M TEXACO (Continued)

U001569364

Container Construction Thickness: Not reported
 Leak Detection: None

Tank Num: 003
 Container Num: 3
 Year Installed: Not reported
 Tank Capacity: 00012000
 Tank Used for: PRODUCT
 Type of Fuel: UNLEADED
 Container Construction Thickness: Not reported
 Leak Detection: None

Tank Num: 004
 Container Num: 4
 Year Installed: Not reported
 Tank Capacity: 00005000
 Tank Used for: PRODUCT
 Type of Fuel: DIESEL
 Container Construction Thickness: Not reported
 Leak Detection: None

Tank Num: 005
 Container Num: 5
 Year Installed: Not reported
 Tank Capacity: 00005000
 Tank Used for: PRODUCT
 Type of Fuel: DIESEL
 Container Construction Thickness: Not reported
 Leak Detection: None

**AC265
 SW
 1/8-1/4
 0.248 mi.
 1312 ft.**

**TEMPLE CITY ENTERPRISES
 2407 N LEE AVE
 S EL MONTE, CA 91733**

**HIST UST
 HAZNET
 HWTS**

**S112928829
 N/A**

Site 4 of 5 in cluster AC

**Relative:
 Lower**

HIST UST:

**Actual:
 236 ft.**

Name: LEES PLUMBING
 Address: 2407 N LEE AVE
 City,State,Zip: SOUTH EL MONTE, CA 91733
 File Number: 000270DE
 URL: <http://geotracker.waterboards.ca.gov/ustpdfs/pdf/000270DE.pdf>
 Region: Not reported
 Facility ID: Not reported
 Facility Type: Not reported
 Other Type: Not reported
 Contact Name: Not reported
 Telephone: Not reported
 Owner Name: Not reported
 Owner Address: Not reported
 Owner City,St,Zip: Not reported
 Total Tanks: Not reported

Tank Num: Not reported
 Container Num: Not reported
 Year Installed: Not reported
 Tank Capacity: Not reported
 Tank Used for: Not reported

Map ID
Direction
Distance
Elevation

MAP FINDINGS

Site

Database(s)

EDR ID Number
EPA ID Number

TEMPLE CITY ENTERPRISES (Continued)

S112928829

Type of Fuel: Not reported
Container Construction Thickness: Not reported
Leak Detection: Not reported

[Click here for Geo Tracker PDF:](#)

HAZNET:

Name: TEMPLE CITY ENTERPRISES
Address: 2407 N LEE AVE
Address 2: Not reported
City, State, Zip: S EL MONTE, CA 91733
Contact: GRACE CHEN
Telephone: 6262922526
Mailing Name: Not reported
Mailing Address: 9531 LOS TUNAS DR

Year: 2003
Gepaid: CAC002563514
TSD EPA ID: CAT080013352
CA Waste Code: 221 - Waste oil and mixed oil
Disposal Method: R01 - Recycler
Tons: 0.38

Additional Info:

Year: 2003
Gen EPA ID: CAC002563514

Shipment Date: 20030402
Creation Date: 8/5/2003 18:30:51
Receipt Date: 20030411
Manifest ID: 22360899
Trans EPA ID: CAT080016116
Trans Name: Not reported
Trans 2 EPA ID: Not reported
Trans 2 Name: Not reported
TSD EPA ID: CAT080013352
Trans Name: Not reported
TSD Alt EPA ID: CAT080013352
TSD Alt Name: Not reported
Waste Code Description: 221 - Waste oil and mixed oil
RCRA Code: Not reported
Meth Code: R01 - Recycler
Quantity Tons: 0.38
Waste Quantity: 100
Quantity Unit: G
Additional Code 1: Not reported
Additional Code 2: Not reported
Additional Code 3: Not reported
Additional Code 4: Not reported
Additional Code 5: Not reported

HWTS:

Name: TEMPLE CITY ENTERPRISES
Address: 2407 N LEE AVE
Address 2: Not reported

Map ID
Direction
Distance
Elevation

MAP FINDINGS

Site

Database(s)

EDR ID Number
EPA ID Number

TEMPLE CITY ENTERPRISES (Continued)

S112928829

City,State,Zip: S EL MONTE, CA 91733
EPA ID: CAC002563514
Inactive Date: 09/24/2003
Create Date: 03/27/2003
Last Act Date: 03/27/2003
Mailing Name: Not reported
Mailing Address: 9531 LOS TUNAS DR
Mailing Address 2: Not reported
Mailing City,State,Zip: TEMPLE CITY, CA 91780
Owner Name: TEMPLE CITY ENTERPRISES
Owner Address: 9531 LOS TUNAS DR
Owner Address 2: Not reported
Owner City,State,Zip: TEMPLE CITY, CA 91780
Contact Name: GRACE CHEN
Contact Address: 9531 LOS TUNAS DR
Contact Address 2: Not reported
City,State,Zip: TEMPLE CITY, CA 91780

AC266
SW
1/8-1/4
0.248 mi.
1312 ft.

H P CUSTOM CARPENTRY INC
2407 LEE AVE
SOUTH EL MONTE, CA 91733

SWEEPS UST S102058739
LOS ANGELES CO. HMS N/A

Site 5 of 5 in cluster AC

Relative:
Lower
Actual:
236 ft.

SWEEPS UST:
Name: H P CUSTOM CARPENTRY INC
Address: 2407 N LEE AVE
City: SOUTH EL MONTE
Status: Active
Comp Number: 9168
Number: 9
Board Of Equalization: 44-008334
Referral Date: 06-30-89
Action Date: Not reported
Created Date: 06-30-89
Owner Tank Id: Not reported
SWRCB Tank Id: 19-000-009168-000001
Tank Status: A
Capacity: Not reported
Active Date: 06-30-89
Tank Use: UNKNOWN
STG: W
Content: Not reported
Number Of Tanks: 1

LOS ANGELES CO. HMS:

Name: H P CUSTOM CARPENTRY INC
Address: 2407 LEE AVE
City,State,Zip: SOUTH EL MONTE, CA 91733
Region: LA
Permit Category: T
Facility Id: 009364-009168
Facility Type: 0
Facility Status: Removed
Area: 3U
Permit Number: 00000152T
Permit Status: Removed

Map ID
 Direction
 Distance
 Elevation

MAP FINDINGS

EDR ID Number
 EPA ID Number

AE267
ESE
1/4-1/2
0.250 mi.
1321 ft.
Relative:
Higher
Actual:
249 ft.

FALCO RACK INC
9751 KLINGERMANN ST
S EL MONTE, CA 91733
Site 7 of 8 in cluster AE

RCRA-SQG 1000263444
CPS-SLIC CAD008496408
SWEEPS UST
HIST UST
LOS ANGELES CO. HMS
NPDES
WIP
CIWQS
CERS

RCRA-SQG:
 Date Form Received by Agency: 2001-04-19 00:00:00.0
 Handler Name: FALCO RACK INC
 Handler Address: 9751 KLINGERMANN ST
 Handler City,State,Zip: S EL MONTE, CA 91733
 EPA ID: CAD008496408
 Contact Name: BRIAN BAUMGARDNER
 Contact Address: 9751 KLINGERMANN ST
 Contact City,State,Zip: S EL MONTE, CA 91733
 Contact Telephone: 626-454-1221
 Contact Fax: Not reported
 Contact Email: Not reported
 Contact Title: Not reported
 EPA Region: 09
 Land Type: Private
 Federal Waste Generator Description: Small Quantity Generator
 Non-Notifier: Not reported
 Biennial Report Cycle: Not reported
 Accessibility: Not reported
 Active Site Indicator: Handler Activities
 State District Owner: Not reported
 State District: Not reported
 Mailing Address: 9751 KLINGERMANN ST
 Mailing City,State,Zip: S EL MONTE, CA 91733
 Owner Name: BRIAN BAUMGARDNER
 Owner Type: Private
 Operator Name: Not reported
 Operator Type: Not reported
 Short-Term Generator Activity: No
 Importer Activity: No
 Mixed Waste Generator: No
 Transporter Activity: No
 Transfer Facility Activity: No
 Recycler Activity with Storage: No
 Small Quantity On-Site Burner Exemption: No
 Smelting Melting and Refining Furnace Exemption: No
 Underground Injection Control: No
 Off-Site Waste Receipt: No
 Universal Waste Indicator: No
 Universal Waste Destination Facility: No
 Federal Universal Waste: No
 Active Site Fed-Reg Treatment Storage and Disposal Facility: Not reported
 Active Site Converter Treatment storage and Disposal Facility: Not reported
 Active Site State-Reg Treatment Storage and Disposal Facility: Not reported
 Active Site State-Reg Handler: ---
 Federal Facility Indicator: Not reported
 Hazardous Secondary Material Indicator: NN
 Sub-Part K Indicator: Not reported
 Commercial TSD Indicator: No

Map ID
 Direction
 Distance
 Elevation

MAP FINDINGS

Site

Database(s)

EDR ID Number
 EPA ID Number

FALCO RACK INC (Continued)

1000263444

Treatment Storage and Disposal Type:	Not reported
2018 GPRA Permit Baseline:	Not on the Baseline
2018 GPRA Renewals Baseline:	Not on the Baseline
Permit Renewals Workload Universe:	Not reported
Permit Workload Universe:	Not reported
Permit Progress Universe:	Not reported
Post-Closure Workload Universe:	Not reported
Closure Workload Universe:	Not reported
202 GPRA Corrective Action Baseline:	No
Corrective Action Workload Universe:	No
Subject to Corrective Action Universe:	No
Non-TSDFs Where RCRA CA has Been Imposed Universe:	No
TSDFs Potentially Subject to CA Under 3004 (u)/(v) Universe:	No
TSDFs Only Subject to CA under Discretionary Auth Universe:	No
Corrective Action Priority Ranking:	No NCAPS ranking
Environmental Control Indicator:	No
Institutional Control Indicator:	No
Human Exposure Controls Indicator:	N/A
Groundwater Controls Indicator:	N/A
Operating TSDF Universe:	Not reported
Full Enforcement Universe:	Not reported
Significant Non-Complier Universe:	No
Unaddressed Significant Non-Complier Universe:	No
Addressed Significant Non-Complier Universe:	No
Significant Non-Complier With a Compliance Schedule Universe:	No
Financial Assurance Required:	Not reported
Handler Date of Last Change:	2002-10-07 16:37:23.0
Recognized Trader-Importer:	No
Recognized Trader-Exporter:	No
Importer of Spent Lead Acid Batteries:	No
Exporter of Spent Lead Acid Batteries:	No
Recycler Activity Without Storage:	Not reported
Manifest Broker:	Not reported
Sub-Part P Indicator:	No

Hazardous Waste Summary:

Waste Code: D001
 Waste Description: IGNITABLE WASTE

Waste Code: F005
 Waste Description: THE FOLLOWING SPENT NONHALOGENATED SOLVENTS: TOLUENE, METHYL ETHYL KETONE, CARBON DISULFIDE, ISOBUTANOL, PYRIDINE, BENZENE, 2-ETHOXYETHANOL, AND 2-NITROPROPANE; ALL SPENT SOLVENT MIXTURES/BLENDS CONTAINING, BEFORE USE, A TOTAL OF TEN PERCENT OR MORE (BY VOLUME) OF ONE OR MORE OF THE ABOVE NONHALOGENATED SOLVENTS OR THOSE SOLVENTS LISTED IN F001, F002, OR F004; AND STILL BOTTOMS FROM THE RECOVERY OF THESE SPENT SOLVENTS AND SPENT SOLVENT MIXTURES.

Handler - Owner Operator:

Owner/Operator Indicator:	Owner
Owner/Operator Name:	BRIAN BAUMGARDNER
Legal Status:	Private
Date Became Current:	Not reported
Date Ended Current:	Not reported
Owner/Operator Address:	9751 KLINGERMANN ST

Map ID
Direction
Distance
Elevation

MAP FINDINGS

Site

Database(s)

EDR ID Number
EPA ID Number

FALCO RACK INC (Continued)

1000263444

Owner/Operator City,State,Zip: S EL MONTE, CA 91733
Owner/Operator Telephone: 626-454-1221
Owner/Operator Telephone Ext: Not reported
Owner/Operator Fax: Not reported
Owner/Operator Email: Not reported

Owner/Operator Indicator: Operator
Owner/Operator Name: NOT REQUIRED
Legal Status: Private
Date Became Current: Not reported
Date Ended Current: Not reported
Owner/Operator Address: NOT REQUIRED
Owner/Operator City,State,Zip: NOT REQUIRED, ME 99999
Owner/Operator Telephone: 415-555-1212
Owner/Operator Telephone Ext: Not reported
Owner/Operator Fax: Not reported
Owner/Operator Email: Not reported

Historic Generators:

Receive Date: 1996-09-01 00:00:00.0
Handler Name: FALCO RACK INC
Federal Waste Generator Description: Large Quantity Generator
State District Owner: Not reported
Large Quantity Handler of Universal Waste: No
Recognized Trader Importer: No
Recognized Trader Exporter: No
Spent Lead Acid Battery Importer: No
Spent Lead Acid Battery Exporter: No
Current Record: No
Non Storage Recycler Activity: Not reported
Electronic Manifest Broker: Not reported

Receive Date: 2001-04-19 00:00:00.0
Handler Name: FALCO RACK INC
Federal Waste Generator Description: Small Quantity Generator
State District Owner: Not reported
Large Quantity Handler of Universal Waste: No
Recognized Trader Importer: No
Recognized Trader Exporter: No
Spent Lead Acid Battery Importer: No
Spent Lead Acid Battery Exporter: No
Current Record: Yes
Non Storage Recycler Activity: Not reported
Electronic Manifest Broker: Not reported

Receive Date: 1990-02-28 00:00:00.0
Handler Name: ARTISTIC POLISHING & PLATING#
Federal Waste Generator Description: Large Quantity Generator
State District Owner: Not reported
Large Quantity Handler of Universal Waste: No
Recognized Trader Importer: No
Recognized Trader Exporter: No
Spent Lead Acid Battery Importer: No
Spent Lead Acid Battery Exporter: No
Current Record: No
Non Storage Recycler Activity: Not reported
Electronic Manifest Broker: Not reported

Map ID
Direction
Distance
Elevation

MAP FINDINGS

Site

Database(s)

EDR ID Number
EPA ID Number

FALCO RACK INC (Continued)

1000263444

Receive Date: 1992-03-04 00:00:00.0
Handler Name: ARTISTIC POLISHING & PLATING, INC
Federal Waste Generator Description: Large Quantity Generator
State District Owner: Not reported
Large Quantity Handler of Universal Waste: No
Recognized Trader Importer: No
Recognized Trader Exporter: No
Spent Lead Acid Battery Importer: No
Spent Lead Acid Battery Exporter: No
Current Record: No
Non Storage Recycler Activity: Not reported
Electronic Manifest Broker: Not reported

Receive Date: 1994-03-01 00:00:00.0
Handler Name: ARTISTIC POLISHING & PLATING INC
Federal Waste Generator Description: Large Quantity Generator
State District Owner: Not reported
Large Quantity Handler of Universal Waste: No
Recognized Trader Importer: No
Recognized Trader Exporter: No
Spent Lead Acid Battery Importer: No
Spent Lead Acid Battery Exporter: No
Current Record: No
Non Storage Recycler Activity: Not reported
Electronic Manifest Broker: Not reported

List of NAICS Codes and Descriptions:

NAICS Code: 316992
NAICS Description: WOMEN'S HANDBAG AND PURSE MANUFACTURING

NAICS Code: 332813
NAICS Description: ELECTROPLATING, PLATING, POLISHING, ANODIZING, AND COLORING

Facility Has Received Notices of Violations:

Violations: No Violations Found

Evaluation Action Summary:

Evaluations: No Evaluations Found

CPS-SLIC:

Name: ARTISTIC POLISHING AND PLATING, INC
Address: 9751 KLINGERMAN ST
City,State,Zip: SOUTH EL MONTE, CA 91733
Region: STATE
Facility Status: Completed - Case Closed
Status Date: 11/18/2003
Global Id: SL603792703
Lead Agency: LOS ANGELES RWQCB (REGION 4)
Lead Agency Case Number: Not reported
Latitude: 34.055407
Longitude: -118.058166
Case Type: Cleanup Program Site
Case Worker: Not reported
Local Agency: Not reported

Map ID
Direction
Distance
Elevation

MAP FINDINGS

Site

Database(s)

EDR ID Number
EPA ID Number

FALCO RACK INC (Continued)

1000263444

RB Case Number: 107.0039
File Location: Not reported
Potential Media Affected: Not reported
Potential Contaminants of Concern: Not reported
Site History: Not reported

[Click here to access the California GeoTracker records for this facility:](#)

SWEEPS UST:

Name: ARTISTIC POL & PLATING IN
Address: 9751 E KLINGERMANN ST
City: SOUTH EL MONTE
Status: Active
Comp Number: 4538
Number: 9
Board Of Equalization: 44-007823
Referral Date: 06-30-89
Action Date: Not reported
Created Date: 06-30-89
Owner Tank Id: Not reported
SWRCB Tank Id: 19-000-004538-000001
Tank Status: A
Capacity: Not reported
Active Date: 06-30-89
Tank Use: UNKNOWN
STG: W
Content: Not reported
Number Of Tanks: 4

Name: ARTISTIC POL & PLATING IN
Address: 9751 E KLINGERMANN ST
City: SOUTH EL MONTE
Status: Active
Comp Number: 4538
Number: 9
Board Of Equalization: 44-007823
Referral Date: 06-30-89
Action Date: Not reported
Created Date: 06-30-89
Owner Tank Id: Not reported
SWRCB Tank Id: 19-000-004538-000002
Tank Status: A
Capacity: Not reported
Active Date: 06-30-89
Tank Use: UNKNOWN
STG: W
Content: Not reported
Number Of Tanks: Not reported

Name: ARTISTIC POL & PLATING IN
Address: 9751 E KLINGERMANN ST
City: SOUTH EL MONTE
Status: Active
Comp Number: 4538
Number: 9
Board Of Equalization: 44-007823
Referral Date: 06-30-89

Map ID
Direction
Distance
Elevation

MAP FINDINGS

Site

Database(s)

EDR ID Number
EPA ID Number

FALCO RACK INC (Continued)

1000263444

Action Date: Not reported
Created Date: 06-30-89
Owner Tank Id: Not reported
SWRCB Tank Id: 19-000-004538-000003
Tank Status: A
Capacity: Not reported
Active Date: 06-30-89
Tank Use: UNKNOWN
STG: W
Content: Not reported
Number Of Tanks: Not reported

Name: ARTISTIC POL & PLATING IN
Address: 9751 E KLINGERMANN ST
City: SOUTH EL MONTE
Status: Active
Comp Number: 4538
Number: 9
Board Of Equalization: 44-007823
Referral Date: 06-30-89
Action Date: Not reported
Created Date: 06-30-89
Owner Tank Id: Not reported
SWRCB Tank Id: 19-000-004538-000004
Tank Status: A
Capacity: Not reported
Active Date: 06-30-89
Tank Use: UNKNOWN
STG: W
Content: Not reported
Number Of Tanks: Not reported

HIST UST:

Name: ARTISTIC POLISHING AND PLATING
Address: 9751 KLINGERMANN STREET
City,State,Zip: SOUTH EL MONTE, CA 91733
File Number: 0002657B
URL: <http://geotracker.waterboards.ca.gov/ustpdfs/pdf/0002657B.pdf>
Region: STATE
Facility ID: 00000046972
Facility Type: Other
Other Type: METAL POLISHING & PL
Contact Name: GEORGE E. ART, PRESIDENT
Telephone: 8185792250
Owner Name: ARTISTIC POLISHING & PLATING,
Owner Address: 9751 KLINGERMANN STREET
Owner City,St,Zip: SOUTH EL MONTE, CA 91733
Total Tanks: 0009

Tank Num: 001
Container Num: 1
Year Installed: 1981
Tank Capacity: 00000300
Tank Used for: WASTE
Type of Fuel: Not reported
Container Construction Thickness: 6.5
Leak Detection: Visual

Map ID
Direction
Distance
Elevation

MAP FINDINGS

Site

Database(s)

EDR ID Number
EPA ID Number

FALCO RACK INC (Continued)

1000263444

Tank Num: 002
Container Num: 2
Year Installed: 1981
Tank Capacity: 00000300
Tank Used for: WASTE
Type of Fuel: Not reported
Container Construction Thickness: 6.5
Leak Detection: Visual

Tank Num: 003
Container Num: 3
Year Installed: 1981
Tank Capacity: 00000300
Tank Used for: WASTE
Type of Fuel: Not reported
Container Construction Thickness: 6.5
Leak Detection: Visual

Tank Num: 004
Container Num: 456
Year Installed: 1981
Tank Capacity: 00001500
Tank Used for: WASTE
Type of Fuel: Not reported
Container Construction Thickness: 6.5
Leak Detection: Visual

Tank Num: 005
Container Num: 7
Year Installed: Not reported
Tank Capacity: 00000400
Tank Used for: WASTE
Type of Fuel: Not reported
Container Construction Thickness: 7
Leak Detection: Not reported

Tank Num: 006
Container Num: 8
Year Installed: 1976
Tank Capacity: 00001500
Tank Used for: WASTE
Type of Fuel: Not reported
Container Construction Thickness: Not reported
Leak Detection: Visual

Tank Num: 007
Container Num: 9
Year Installed: 1976
Tank Capacity: 00000500
Tank Used for: WASTE
Type of Fuel: Not reported
Container Construction Thickness: 6
Leak Detection: Visual

Tank Num: 008
Container Num: 5
Year Installed: 1981

Map ID
Direction
Distance
Elevation

MAP FINDINGS

Site

Database(s)

EDR ID Number
EPA ID Number

FALCO RACK INC (Continued)

1000263444

Tank Capacity: 00001500
Tank Used for: WASTE
Type of Fuel: Not reported
Container Construction Thickness: 6.5
Leak Detection: Visual

Tank Num: 009
Container Num: 6
Year Installed: 1981
Tank Capacity: 00001500
Tank Used for: WASTE
Type of Fuel: Not reported
Container Construction Thickness: 6.5
Leak Detection: Visual

[Click here for Geo Tracker PDF:](#)

LOS ANGELES CO. HMS:

Name: ARTISTIC POLISHING & PLATING
Address: 9751 KLINGERMAN ST
City,State,Zip: SOUTH EL MONTE, CA 91733
Region: LA
Permit Category: I
Facility Id: 004380-I04538
Facility Type: 01
Facility Status: Closed
Area: 3U
Permit Number: 000004416
Permit Status: Closed

Name: ARTISTIC POLISHING & PLATING
Address: 9751 KLINGERMAN ST
City,State,Zip: SOUTH EL MONTE, CA 91733
Region: LA
Permit Category: T
Facility Id: 004380-004538
Facility Type: 0
Facility Status: Removed
Area: 3U
Permit Number: 00000100T
Permit Status: Removed

NPDES:

Name: ARTISTIC POLISHING & PLATING
Address: 9751 KLINGERMAN ST
City,State,Zip: SOUTH EL MONTE, CA 91733
Facility Status: Not reported
NPDES Number: Not reported
Region: Not reported
Agency Number: Not reported
Regulatory Measure ID: Not reported
Place ID: Not reported
Order Number: Not reported
WDID: 4 19I004347
Regulatory Measure Type: Industrial
Program Type: Not reported

Map ID
Direction
Distance
Elevation

MAP FINDINGS

Site

Database(s)

EDR ID Number
EPA ID Number

FALCO RACK INC (Continued)

1000263444

Adoption Date Of Regulatory Measure: Not reported
Effective Date Of Regulatory Measure: Not reported
Termination Date Of Regulatory Measure: Not reported
Expiration Date Of Regulatory Measure: Not reported
Discharge Address: Not reported
Discharge Name: Not reported
Discharge City: Not reported
Discharge State: Not reported
Discharge Zip: Not reported
Status: Terminated
Status Date: 04/06/1992
Operator Name: Artistic Polishing & Plating
Operator Address: 9751 Klingerman St
Operator City: South El Monte
Operator State: California
Operator Zip: 91733

NPDES as of 03/2018:

NPDES Number: Not reported
Status: Not reported
Agency Number: Not reported
Region: 4
Regulatory Measure ID: 268713
Order Number: Not reported
Regulatory Measure Type: Industrial
Place ID: Not reported
WDID: 4 19I004347
Program Type: Not reported
Adoption Date Of Regulatory Measure: Not reported
Effective Date Of Regulatory Measure: Not reported
Expiration Date Of Regulatory Measure: Not reported
Termination Date Of Regulatory Measure: Not reported
Discharge Name: Not reported
Discharge Address: Not reported
Discharge City: Not reported
Discharge State: Not reported
Discharge Zip: Not reported
Received Date: 05/09/2008
Processed Date: 04/06/1992
Status: Terminated
Status Date: 04/06/1992
Place Size: 41400
Place Size Unit: SqFt
Contact: George Art
Contact Title: Not reported
Contact Phone: 626-579-2250
Contact Phone Ext: Not reported
Contact Email: Not reported
Operator Name: Artistic Polishing & Plating
Operator Address: 9751 Klingerman St
Operator City: South El Monte
Operator State: California
Operator Zip: 91733
Operator Contact: George Art
Operator Contact Title: Not reported
Operator Contact Phone: 626-579-2250
Operator Contact Phone Ext: Not reported
Operator Contact Email: Not reported

Map ID
Direction
Distance
Elevation

MAP FINDINGS

Site

Database(s)

EDR ID Number
EPA ID Number

FALCO RACK INC (Continued)

1000263444

Operator Type: Private Business
Developer: Not reported
Developer Address: Not reported
Developer City: Not reported
Developer State: California
Developer Zip: Not reported
Developer Contact: Not reported
Developer Contact Title: Not reported
Constype Linear Utility Ind: Not reported
Emergency Phone: 626-579-2250
Emergency Phone Ext: Not reported
Constype Above Ground Ind: Not reported
Constype Below Ground Ind: Not reported
Constype Cable Line Ind: Not reported
Constype Comm Line Ind: Not reported
Constype Commercial Ind: Not reported
Constype Electrical Line Ind: Not reported
Constype Gas Line Ind: Not reported
Constype Industrial Ind: Not reported
Constype Other Description: Not reported
Constype Other Ind: Not reported
Constype Recons Ind: Not reported
Constype Residential Ind: Not reported
Constype Transport Ind: Not reported
Constype Utility Description: Not reported
Constype Utility Ind: Not reported
Constype Water Sewer Ind: Not reported
Dir Discharge Uswater Ind: Not reported
Receiving Water Name: Not reported
Certifier: Not reported
Certifier Title: Not reported
Certification Date: Not reported
Primary Sic: 3471-Electroplating, Plating, Polishing, Anodizing, and Coloring
Secondary Sic: Not reported
Tertiary Sic: Not reported

WIP:

Name: ARTISTIC POLISHING & PLATING
Address: 9751 Klingerman St
City,State,Zip: SOUTH EL MONTE, CA 91733
Region: 4
File Number: 107.0039
File Status: Active
Staff: REHE
Facility Suite: Not reported

CIWQS:

Name: ARTISTIC POLISHING & PLATING
Address: 9751 KLINGERMAN ST
City,State,Zip: SOUTH EL MONTE, CA 91733
Agency: Artistic Polishing & Plating
Agency Address: 9751 Klingerman St, South El Monte, CA 91733
Place/Project Type: Industrial - Electroplating, Plating, Polishing, Anodizing, and Coloring
SIC/NAICS: 3471

Map ID
Direction
Distance
Elevation

MAP FINDINGS

Site

Database(s)

EDR ID Number
EPA ID Number

FALCO RACK INC (Continued)

1000263444

Region: 4
Program: INDSTW
Regulatory Measure Status: Terminated
Regulatory Measure Type: Storm water industrial
Order Number: 2014-0057-DWQ
WDID: 4 19I004347
NPDES Number: CAS000001
Adoption Date: 01/01/1900
Effective Date: 04/06/1992
Termination Date: 01/01/1900
Expiration/Review Date: 01/01/1900
Design Flow: Not reported
Major/Minor: Not reported
Complexity: Not reported
TTWQ: Not reported
Enforcement Actions within 5 years: 0
Violations within 5 years: 0
Latitude: 34.05549
Longitude: -118.05657

CERS:

Name: ARTISTIC POLISHING AND PLATING, INC
Address: 9751 KLINGERMAN ST
City,State,Zip: SOUTH EL MONTE, CA 91733
Site ID: 202187
CERS ID: SL603792703
CERS Description: Cleanup Program Site

Name: ARTISTIC POLISHING & PLATING
Address: 9751 KLINGERMAN STREET
City,State,Zip: SOUTH EL MONTE, CA 91733-1728
Site ID: 452401
CERS ID: 110002634515
CERS Description: US EPA Air Emission Inventory System (EIS)

Affiliation:

Affiliation Type Desc: Public Contact
Entity Name: GEORGE ART
Entity Title: Not reported
Affiliation Address: Not reported
Affiliation City: Not reported
Affiliation State: Not reported
Affiliation Country: Not reported
Affiliation Zip: Not reported
Affiliation Phone: Not reported

Affiliation Type Desc: Environmental Contact
Entity Name: BRIAN BAUMGARDNER
Entity Title: Not reported
Affiliation Address: 9751 KLINGERMAN ST
Affiliation City: SELMONTE
Affiliation State: CA
Affiliation Country: Not reported
Affiliation Zip: Not reported
Affiliation Phone: Not reported

Map ID
Direction
Distance
Elevation

MAP FINDINGS

Site

Database(s)

EDR ID Number
EPA ID Number

AE268 **HARMAC COMPANY**
ESE **9742 KLINGERMAN ST**
1/4-1/2 **SOUTH EL MONTE, CA 91733**
0.251 mi.
1325 ft. **Site 8 of 8 in cluster AE**

CPS-SLIC **S106484639**
WIP **N/A**
CERS

Relative:
Higher
Actual:
248 ft.

CPS-SLIC:
Name: HARMAC COMPANY
Address: 9742 KLINGERMAN ST.
City,State,Zip: SOUTH EL MONTE, CA 91733
Region: STATE
Facility Status: Completed - Case Closed
Status Date: 12/12/2014
Global Id: SL603798830
Lead Agency: LOS ANGELES RWQCB (REGION 4)
Lead Agency Case Number: Not reported
Latitude: 34.055407
Longitude: -118.058166
Case Type: Cleanup Program Site
Case Worker: GJH
Local Agency: Not reported
RB Case Number: 107.2186
File Location: Not reported
Potential Media Affected: Aquifer used for drinking water supply
Potential Contaminants of Concern: Not reported
Site History: Not reported

[Click here to access the California GeoTracker records for this facility:](#)

WIP:

Name: HARMAC COMPANY
Address: 9742 Klingerman St
City,State,Zip: SOUTH EL MONTE, CA 91733
Region: 4
File Number: 107.2186
File Status: Active
Staff: REHE
Facility Suite: Not reported

CERS:

Name: HARMAC COMPANY
Address: 9742 KLINGERMAN ST.
City,State,Zip: SOUTH EL MONTE, CA 91733
Site ID: 241922
CERS ID: SL603798830
CERS Description: Cleanup Program Site

Affiliation:

Affiliation Type Desc: Regional Board Caseworker
Entity Name: JEFFREY HU - LOS ANGELES RWQCB (REGION 4)
Entity Title: Not reported
Affiliation Address: 320 W. 4TH ST., SUITE 200
Affiliation City: LOS ANGELES
Affiliation State: CA
Affiliation Country: Not reported
Affiliation Zip: Not reported
Affiliation Phone: Not reported

Map ID
Direction
Distance
Elevation

MAP FINDINGS

Site

Database(s)

EDR ID Number
EPA ID Number

AI269 **UNITED TIRE/BENEFICIAL FINANCE**
North **9505 E GARVEY AVE**
1/4-1/2 **SOUTH EL MONTE, CA 91733**
0.253 mi.
1336 ft. **Site 2 of 2 in cluster AI**

LUST **S106669697**
Cortese **N/A**
LOS ANGELES CO. HMS
CERS

Relative:
Higher
Actual:
247 ft.

LUST:
Name: UNITED TIRE/BENEFICIAL FINANCE
Address: 9505 E GARVEY AVE
City,State,Zip: SOUTH EL MONTE, CA 91733
Lead Agency: LOS ANGELES COUNTY
Case Type: LUST Cleanup Site
Geo Track: http://geotracker.waterboards.ca.gov/profile_report.asp?global_id=T0603724959
Global Id: T0603724959
Latitude: 34.062712
Longitude: -118.062777
Status: Completed - Case Closed
Status Date: 03/27/2002
Case Worker: TS
RB Case Number: Not reported
Local Agency: LOS ANGELES COUNTY
File Location: Not reported
Local Case Number: 22633-31738
Potential Media Affect: Soil
Potential Contaminants of Concern: Gasoline
Site History: Not reported

LUST:
Global Id: T0603724959
Contact Type: Local Agency Caseworker
Contact Name: TIM SMITH
Organization Name: LOS ANGELES COUNTY
Address: 900 S. FREMONT AVE.
City: ALHAMBRA
Email: tsmith@dpw.lacounty.gov
Phone Number: Not reported

Global Id: T0603724959
Contact Type: Regional Board Caseworker
Contact Name: YUE RONG
Organization Name: LOS ANGELES RWQCB (REGION 4)
Address: 320 W. 4TH ST., SUITE 200
City: Los Angeles
Email: yrong@waterboards.ca.gov
Phone Number: Not reported

LUST:
Global Id: T0603724959
Action Type: Other
Date: 12/13/2000
Action: Leak Discovery

Global Id: T0603724959
Action Type: Other
Date: 12/13/2000
Action: Leak Reported

Global Id: T0603724959
Action Type: REMEDIATION

Map ID
Direction
Distance
Elevation

MAP FINDINGS

Site

Database(s)

EDR ID Number
EPA ID Number

UNITED TIRE/BENEFICIAL FINANCE (Continued)

S106669697

Date: 10/05/2000
Action: Excavation

LUST:

Global Id: T0603724959
Status: Open - Case Begin Date
Status Date: 12/13/2000

Global Id: T0603724959
Status: Open - Site Assessment
Status Date: 03/26/2002

Global Id: T0603724959
Status: Completed - Case Closed
Status Date: 03/27/2002

CORTESE:

Name: UNITED TIRE/BENEFICIAL FINANCE
Address: 9505 E GARVEY AVE
City,State,Zip: SOUTH EL MONTE, CA 91733
Region: CORTESE
Envirostor Id: Not reported
Global ID: T0603724959
Site/Facility Type: LUST CLEANUP SITE
Cleanup Status: COMPLETED - CASE CLOSED
Status Date: Not reported
Site Code: Not reported
Latitude: Not reported
Longitude: Not reported
Owner: Not reported
Enf Type: Not reported
Swat R: Not reported
Flag: active
Order No: Not reported
Waste Discharge System No: Not reported
Effective Date: Not reported
Region 2: Not reported
WID Id: Not reported
Solid Waste Id No: Not reported
Waste Management Uit Name: Not reported
File Name: Active Open

LOS ANGELES CO. HMS:

Name: UNITED TIRE/BENEFICIAL FINANCE
Address: 9505 GARVEY AVE
City,State,Zip: SOUTH EL MONTE, CA 91733
Region: LA
Permit Category: T
Facility Id: 022633-031738
Facility Type: 0
Facility Status: Removed
Area: 3U
Permit Number: 000293190
Permit Status: Removed

Map ID
Direction
Distance
Elevation

MAP FINDINGS

Site

Database(s)

EDR ID Number
EPA ID Number

UNITED TIRE/BENEFICIAL FINANCE (Continued)

S106669697

CERS:

Name: UNITED TIRE/BENEFICIAL FINANCE
Address: 9505 E GARVEY AVE
City,State,Zip: SOUTH EL MONTE, CA 91733
Site ID: 221601
CERS ID: T0603724959
CERS Description: Leaking Underground Storage Tank Cleanup Site

Affiliation:

Affiliation Type Desc: Local Agency Caseworker
Entity Name: TIM SMITH - LOS ANGELES COUNTY
Entity Title: Not reported
Affiliation Address: 900 S. FREMONT AVE.
Affiliation City: ALHAMBRA
Affiliation State: CA
Affiliation Country: Not reported
Affiliation Zip: Not reported
Affiliation Phone: Not reported

Affiliation Type Desc: Regional Board Caseworker
Entity Name: YUE RONG - LOS ANGELES RWQCB (REGION 4)
Entity Title: Not reported
Affiliation Address: 320 W. 4TH ST., SUITE 200
Affiliation City: Los Angeles
Affiliation State: CA
Affiliation Country: Not reported
Affiliation Zip: Not reported
Affiliation Phone: Not reported

AK270 **MEDISOL USA**
SE **9713 FACTORIAL WAY**
1/4-1/2 **SOUTH EL MONTE, CA 91733**
0.258 mi.
1363 ft.

CPS-SLIC **S106484572**
WIP **N/A**
CERS

Site 2 of 3 in cluster AK

Relative:
Higher

CPS-SLIC:

Actual:
244 ft.

Name: MEDISOL USA
Address: 9713 FACTORIAL WAY.
City,State,Zip: SOUTH EL MONTE, CA 91733
Region: STATE
Facility Status: Completed - Case Closed
Status Date: 10/31/1997
Global Id: SL603798761
Lead Agency: LOS ANGELES RWQCB (REGION 4)
Lead Agency Case Number: Not reported
Latitude: 34.054133
Longitude: -118.057765
Case Type: Cleanup Program Site
Case Worker: Not reported
Local Agency: Not reported
RB Case Number: 107.0639
File Location: Not reported
Potential Media Affected: Aquifer used for drinking water supply
Potential Contaminants of Concern: Not reported
Site History: Not reported

Map ID
 Direction
 Distance
 Elevation

MAP FINDINGS

Site

Database(s)

EDR ID Number
 EPA ID Number

MEDISOL USA (Continued)

S106484572

Click here to access the California GeoTracker records for this facility:

WIP:

Name: MEDISOL USA
 Address: 9713 Factorial Way
 City,State,Zip: SOUTH EL MONTE, CA 91733
 Region: 4
 File Number: 107.0639
File Status: Backlog
 Staff: UNIDENTIFIED
 Facility Suite: Not reported

CERS:

Name: MEDISOL USA
 Address: 9713 FACTORIAL WAY.
 City,State,Zip: SOUTH EL MONTE, CA 91733
 Site ID: 251835
 CERS ID: SL603798761
 CERS Description: Cleanup Program Site

AF271
 South
 1/4-1/2
 0.263 mi.
 1390 ft.

PACIFIC COAST DRUM
2200 N ROSEMEAD BLVD
SOUTH EL MONTE, CA 91733
 Site 4 of 6 in cluster AF

RCRA-SQG 1000249956
LUST CAD028126977
HIST UST
ICIS
US AIRS
FINDS
ECHO

Relative:
 Lower
Actual:
 235 ft.

RCRA-SQG:

Date Form Received by Agency: 1996-09-01 00:00:00.0
 Handler Name: PACIFIC COAST DRUM
 Handler Address: 2200 N ROSEMEAD BLVD
 Handler City,State,Zip: SOUTH EL MONTE, CA 91733
 EPA ID: CAD028126977
 Contact Name: Not reported
 Contact Address: Not reported
 Contact City,State,Zip: Not reported
 Contact Telephone: Not reported
 Contact Fax: Not reported
 Contact Email: Not reported
 Contact Title: Not reported
 EPA Region: 09
 Land Type: Not reported
 Federal Waste Generator Description: Small Quantity Generator
 Non-Notifier: Not reported
 Biennial Report Cycle: Not reported
 Accessibility: Not reported
 Active Site Indicator: Handler Activities
 State District Owner: CA
 State District: 3
 Mailing Address: 2200 N ROSEMEAD BLVD
 Mailing City,State,Zip: SOUTH EL MONTE, CA 91733
 Owner Name: Not reported
 Owner Type: Not reported
 Operator Name: NOT REQUIRED
 Operator Type: Private

Map ID
 Direction
 Distance
 Elevation

MAP FINDINGS

Site

Database(s)

EDR ID Number
 EPA ID Number

PACIFIC COAST DRUM (Continued)

1000249956

Short-Term Generator Activity:	No
Importer Activity:	No
Mixed Waste Generator:	No
Transporter Activity:	No
Transfer Facility Activity:	No
Recycler Activity with Storage:	No
Small Quantity On-Site Burner Exemption:	No
Smelting Melting and Refining Furnace Exemption:	No
Underground Injection Control:	No
Off-Site Waste Receipt:	No
Universal Waste Indicator:	No
Universal Waste Destination Facility:	No
Federal Universal Waste:	No
Active Site Fed-Reg Treatment Storage and Disposal Facility:	Not reported
Active Site Converter Treatment storage and Disposal Facility:	Not reported
Active Site State-Reg Treatment Storage and Disposal Facility:	Not reported
Active Site State-Reg Handler:	---
Federal Facility Indicator:	Not reported
Hazardous Secondary Material Indicator:	NN
Sub-Part K Indicator:	Not reported
Commercial TSD Indicator:	No
Treatment Storage and Disposal Type:	Not reported
2018 GPRA Permit Baseline:	Not on the Baseline
2018 GPRA Renewals Baseline:	Not on the Baseline
Permit Renewals Workload Universe:	Not reported
Permit Workload Universe:	Not reported
Permit Progress Universe:	Not reported
Post-Closure Workload Universe:	Not reported
Closure Workload Universe:	Not reported
202 GPRA Corrective Action Baseline:	No
Corrective Action Workload Universe:	No
Subject to Corrective Action Universe:	No
Non-TSDFs Where RCRA CA has Been Imposed Universe:	No
TSDFs Potentially Subject to CA Under 3004 (u)/(v) Universe:	No
TSDFs Only Subject to CA under Discretionary Auth Universe:	No
Corrective Action Priority Ranking:	No NCAPS ranking
Environmental Control Indicator:	No
Institutional Control Indicator:	No
Human Exposure Controls Indicator:	N/A
Groundwater Controls Indicator:	N/A
Operating TSDF Universe:	Not reported
Full Enforcement Universe:	Not reported
Significant Non-Complier Universe:	No
Unaddressed Significant Non-Complier Universe:	No
Addressed Significant Non-Complier Universe:	No
Significant Non-Complier With a Compliance Schedule Universe:	No
Financial Assurance Required:	Not reported
Handler Date of Last Change:	2006-09-05 00:00:00.0
Recognized Trader-Importer:	No
Recognized Trader-Exporter:	No
Importer of Spent Lead Acid Batteries:	No
Exporter of Spent Lead Acid Batteries:	No
Recycler Activity Without Storage:	Not reported
Manifest Broker:	Not reported
Sub-Part P Indicator:	No

Map ID
Direction
Distance
Elevation

MAP FINDINGS

Site

Database(s)

EDR ID Number
EPA ID Number

PACIFIC COAST DRUM (Continued)

1000249956

Handler - Owner Operator:

Owner/Operator Indicator: Operator
Owner/Operator Name: NOT REQUIRED
Legal Status: Private
Date Became Current: Not reported
Date Ended Current: Not reported
Owner/Operator Address: NOT REQUIRED
Owner/Operator City,State,Zip: NOT REQUIRED, ME 99999
Owner/Operator Telephone: 415-555-1212
Owner/Operator Telephone Ext: Not reported
Owner/Operator Fax: Not reported
Owner/Operator Email: Not reported

Owner/Operator Indicator: Owner
Owner/Operator Name: PACIFIC COAST DRUM COMPANY INC
Legal Status: Private
Date Became Current: Not reported
Date Ended Current: Not reported
Owner/Operator Address: NOT REQUIRED
Owner/Operator City,State,Zip: NOT REQUIRED, ME 99999
Owner/Operator Telephone: 415-555-1212
Owner/Operator Telephone Ext: Not reported
Owner/Operator Fax: Not reported
Owner/Operator Email: Not reported

Owner/Operator Indicator: Operator
Owner/Operator Name: NOT REQUIRED
Legal Status: Private
Date Became Current: Not reported
Date Ended Current: Not reported
Owner/Operator Address: NOT REQUIRED
Owner/Operator City,State,Zip: NOT REQUIRED, ME 99999
Owner/Operator Telephone: 415-555-1212
Owner/Operator Telephone Ext: Not reported
Owner/Operator Fax: Not reported
Owner/Operator Email: Not reported

Historic Generators:

Receive Date: 1996-09-01 00:00:00.0
Handler Name: PACIFIC COAST DRUM
Federal Waste Generator Description: Large Quantity Generator
State District Owner: CA
Large Quantity Handler of Universal Waste: No
Recognized Trader Importer: No
Recognized Trader Exporter: No
Spent Lead Acid Battery Importer: No
Spent Lead Acid Battery Exporter: No
Current Record: No
Non Storage Recycler Activity: Not reported
Electronic Manifest Broker: Not reported

Receive Date: 1996-09-01 00:00:00.0
Handler Name: PACIFIC COAST DRUM
Federal Waste Generator Description: Small Quantity Generator
State District Owner: CA
Large Quantity Handler of Universal Waste: No

Map ID
Direction
Distance
Elevation

MAP FINDINGS

Site

Database(s)

EDR ID Number
EPA ID Number

PACIFIC COAST DRUM (Continued)

1000249956

Recognized Trader Importer: No
Recognized Trader Exporter: No
Spent Lead Acid Battery Importer: No
Spent Lead Acid Battery Exporter: No
Current Record: Yes
Non Storage Recycler Activity: Not reported
Electronic Manifest Broker: Not reported

Receive Date: 1980-08-18 00:00:00.0
Handler Name: PACIFIC COAST DRUM
Federal Waste Generator Description: Large Quantity Generator
State District Owner: CA
Large Quantity Handler of Universal Waste: No
Recognized Trader Importer: No
Recognized Trader Exporter: No
Spent Lead Acid Battery Importer: No
Spent Lead Acid Battery Exporter: No
Current Record: No
Non Storage Recycler Activity: Not reported
Electronic Manifest Broker: Not reported

Receive Date: 1990-04-12 00:00:00.0
Handler Name: PACIFIC COAST DRUM
Federal Waste Generator Description: Large Quantity Generator
State District Owner: Not reported
Large Quantity Handler of Universal Waste: No
Recognized Trader Importer: No
Recognized Trader Exporter: No
Spent Lead Acid Battery Importer: No
Spent Lead Acid Battery Exporter: No
Current Record: No
Non Storage Recycler Activity: Not reported
Electronic Manifest Broker: Not reported

Receive Date: 1992-03-23 00:00:00.0
Handler Name: PACIFIC COAST DRUM
Federal Waste Generator Description: Large Quantity Generator
State District Owner: Not reported
Large Quantity Handler of Universal Waste: No
Recognized Trader Importer: No
Recognized Trader Exporter: No
Spent Lead Acid Battery Importer: No
Spent Lead Acid Battery Exporter: No
Current Record: No
Non Storage Recycler Activity: Not reported
Electronic Manifest Broker: Not reported

List of NAICS Codes and Descriptions:

NAICS Code: 332439
NAICS Description: OTHER METAL CONTAINER MANUFACTURING

NAICS Code: 42184
NAICS Description: INDUSTRIAL SUPPLIES WHOLESALERS

NAICS Code: 81149
NAICS Description: OTHER PERSONAL AND HOUSEHOLD GOODS REPAIR AND MAINTENANCE

Map ID
Direction
Distance
Elevation

MAP FINDINGS

Site

Database(s)

EDR ID Number
EPA ID Number

PACIFIC COAST DRUM (Continued)

1000249956

Facility Has Received Notices of Violations:
Violations: No Violations Found

Evaluation Action Summary:
Evaluations: No Evaluations Found

LUST REG 4:

Region: 4
Regional Board: 04
County: Los Angeles
Facility Id: 107.0266
Status: Pollution Characterization
Substance: Solvents
Substance Quantity: Not reported
Local Case No: Not reported
Case Type: Groundwater
Abatement Method Used at the Site: Not reported
Global ID: T0603700161
W Global ID: Not reported
Staff: WIP
Local Agency: 19000
Cross Street: old case I-04601
Enforcement Type: Not reported
Date Leak Discovered: Not reported
Date Leak First Reported: 8/7/1989
Date Leak Record Entered: 8/18/1989
Date Confirmation Began: Not reported
Date Leak Stopped: Not reported
Date Case Last Changed on Database: 8/18/1989
Date the Case was Closed: Not reported
How Leak Discovered: Not reported
How Leak Stopped: Not reported
Cause of Leak: Not reported
Leak Source: Not reported
Operator: Not reported
Water System: Not reported
Well Name: Not reported
Approx. Dist To Production Well (ft): 1569.9835024240288469967583794
Source of Cleanup Funding: Not reported
Preliminary Site Assessment Workplan Submitted: Not reported
Preliminary Site Assessment Began: Not reported
Pollution Characterization Began: 9/27/1989
Remediation Plan Submitted: Not reported
Remedial Action Underway: Not reported
Post Remedial Action Monitoring Began: Not reported
Enforcement Action Date: Not reported
Historical Max MTBE Date: Not reported
Hist Max MTBE Conc in Groundwater: Not reported
Hist Max MTBE Conc in Soil: Not reported
Significant Interim Remedial Action Taken: Not reported
GW Qualifier: Not reported
Soil Qualifier: Not reported
Organization: Not reported
Owner Contact: Not reported
Responsible Party: PACIFIC COAST DRUM CO.

Map ID
Direction
Distance
Elevation

MAP FINDINGS

Site

Database(s)

EDR ID Number
EPA ID Number

PACIFIC COAST DRUM (Continued)

1000249956

RP Address: 2200 ROSEMEAD BOULEVARD, SOUTH EL MONTE, 91773
Program: SLIC
Lat/Long: 34.0536255 / -1
Local Agency Staff: Not reported
Beneficial Use: Not reported
Priority: Not reported
Cleanup Fund Id: Not reported
Suspended: Not reported
Assigned Name: Not reported
Summary: WORK IN PROGRESS

HIST UST:

Name: PACIFIC COAST DRUM COMPANY
Address: 2200 ROSEMEAD BLVD
City,State,Zip: SOUTH EL MONTE, CA 91733
File Number: Not reported
URL: Not reported
Region: STATE
Facility ID: 00000020986
Facility Type: Other
Other Type: CONTAINERS
Contact Name: Not reported
Telephone: 2132830218
Owner Name: PACIFIC COAST DRUM COMPANY
Owner Address: 2200 N. ROSEMEAD BLVD.
Owner City,St,Zip: SOUTH EL MONTE, CA 91733
Total Tanks: 0006

Tank Num: 001
Container Num: PCD-1
Year Installed: 1975
Tank Capacity: 00012000
Tank Used for: PRODUCT
Type of Fuel: REGULAR
Container Construction Thickness: 1/4
Leak Detection: Stock Inventor

Tank Num: 002
Container Num: PCD-3
Year Installed: 1976
Tank Capacity: 00001500
Tank Used for: PRODUCT
Type of Fuel: Not reported
Container Construction Thickness: 6
Leak Detection: Visual

Tank Num: 003
Container Num: PCD-5
Year Installed: 1980
Tank Capacity: 00003300
Tank Used for: WASTE
Type of Fuel: Not reported
Container Construction Thickness: 8
Leak Detection: Visual

Tank Num: 004
Container Num: PCD-2

Map ID
Direction
Distance
Elevation

MAP FINDINGS

Site

Database(s)

EDR ID Number
EPA ID Number

PACIFIC COAST DRUM (Continued)

1000249956

Year Installed: 1976
Tank Capacity: 00001000
Tank Used for: WASTE
Type of Fuel: Not reported
Container Construction Thickness: 6
Leak Detection: Visual

Tank Num: 005
Container Num: PCD 4
Year Installed: 1976
Tank Capacity: 00000400
Tank Used for: PRODUCT
Type of Fuel: Not reported
Container Construction Thickness: 6
Leak Detection: Visual

Tank Num: 006
Container Num: PCD-6
Year Installed: 1979
Tank Capacity: 00000000
Tank Used for: WASTE
Type of Fuel: Not reported
Container Construction Thickness: 6
Leak Detection: Visual

ICIS:

Enforcement Action ID: CASCAA0000060370098600056
FRS ID: 110009529616
Action Name: DITTY CONTAINER 060370098600056
Facility Name: DITTY CONTAINER
Facility Address: 2200 N ROSEMEAD BLVD
SOUTH EL MONTE, CA 91733

Enforcement Action Type: Administrative Order
Facility County: LOS ANGELES
Program System Acronym: AIR
Enforcement Action Forum Desc: Administrative - Formal
EA Type Code: SCAAAO
Facility SIC Code: 3412
Federal Facility ID: Not reported
Latitude in Decimal Degrees: 34.05373
Longitude in Decimal Degrees: -118.06422
Permit Type Desc: Not reported
Program System Acronym: CASCA0000603700986
Facility NAICS Code: 332439
Tribal Land Code: Not reported

Enforcement Action ID: CASCAA0000060370098600055
FRS ID: 110009529616
Action Name: DITTY CONTAINER 060370098600055
Facility Name: DITTY CONTAINER
Facility Address: 2200 N ROSEMEAD BLVD
SOUTH EL MONTE, CA 91733

Enforcement Action Type: Notice of Violation
Facility County: LOS ANGELES
Program System Acronym: AIR
Enforcement Action Forum Desc: Administrative - Informal
EA Type Code: NOV

Map ID
Direction
Distance
Elevation

MAP FINDINGS

Site

Database(s)

EDR ID Number
EPA ID Number

PACIFIC COAST DRUM (Continued)

1000249956

Facility SIC Code: 3412
Federal Facility ID: Not reported
Latitude in Decimal Degrees: 34.05373
Longitude in Decimal Degrees: -118.06422
Permit Type Desc: Not reported
Program System Acronym: CASCA0000603700986
Facility NAICS Code: 332439
Tribal Land Code: Not reported

Enforcement Action ID: CASCAA0000060370098600040
FRS ID: 110009529616
Action Name: DITTY CONTAINER 060370098600040
Facility Name: DITTY CONTAINER
Facility Address: 2200 N ROSEMEAD BLVD
SOUTH EL MONTE, CA 91733

Enforcement Action Type: Administrative Order
Facility County: LOS ANGELES
Program System Acronym: AIR
Enforcement Action Forum Desc: Administrative - Formal
EA Type Code: SCAAO
Facility SIC Code: 3412
Federal Facility ID: Not reported
Latitude in Decimal Degrees: 34.05373
Longitude in Decimal Degrees: -118.06422
Permit Type Desc: Not reported
Program System Acronym: CASCA0000603700986
Facility NAICS Code: 332439
Tribal Land Code: Not reported

Enforcement Action ID: CASCAA0000060370098600039
FRS ID: 110009529616
Action Name: DITTY CONTAINER 060370098600039
Facility Name: DITTY CONTAINER
Facility Address: 2200 N ROSEMEAD BLVD
SOUTH EL MONTE, CA 91733

Enforcement Action Type: Notice of Violation
Facility County: LOS ANGELES
Program System Acronym: AIR
Enforcement Action Forum Desc: Administrative - Informal
EA Type Code: NOV
Facility SIC Code: 3412
Federal Facility ID: Not reported
Latitude in Decimal Degrees: 34.05373
Longitude in Decimal Degrees: -118.06422
Permit Type Desc: Not reported
Program System Acronym: CASCA0000603700986
Facility NAICS Code: 332439
Tribal Land Code: Not reported

Enforcement Action ID: CASCAA0000060370098600030
FRS ID: 110009529616
Action Name: DITTY CONTAINER 060370098600030
Facility Name: DITTY CONTAINER
Facility Address: 2200 N ROSEMEAD BLVD
SOUTH EL MONTE, CA 91733

Enforcement Action Type: Administrative Order
Facility County: LOS ANGELES

Map ID
Direction
Distance
Elevation

MAP FINDINGS

Site

Database(s)

EDR ID Number
EPA ID Number

PACIFIC COAST DRUM (Continued)

1000249956

Program System Acronym: AIR
Enforcement Action Forum Desc: Administrative - Formal
EA Type Code: SCAAAO
Facility SIC Code: 3412
Federal Facility ID: Not reported
Latitude in Decimal Degrees: 34.05373
Longitude in Decimal Degrees: -118.06422
Permit Type Desc: Not reported
Program System Acronym: CASCA0000603700986
Facility NAICS Code: 332439
Tribal Land Code: Not reported

Enforcement Action ID: CASCAA0000060370098600029
FRS ID: 110009529616
Action Name: DITTY CONTAINER 060370098600029
Facility Name: DITTY CONTAINER
Facility Address: 2200 N ROSEMEAD BLVD
SOUTH EL MONTE, CA 91733

Enforcement Action Type: Notice of Violation
Facility County: LOS ANGELES
Program System Acronym: AIR
Enforcement Action Forum Desc: Administrative - Informal
EA Type Code: NOV
Facility SIC Code: 3412
Federal Facility ID: Not reported
Latitude in Decimal Degrees: 34.05373
Longitude in Decimal Degrees: -118.06422
Permit Type Desc: Not reported
Program System Acronym: CASCA0000603700986
Facility NAICS Code: 332439
Tribal Land Code: Not reported

US AIRS (AFS):

Envid: 1000249956
Region Code: 09
County Code: CA037
Programmatic ID: AIR CASCA0000603700986
Facility Registry ID: 110009529616
D and B Number: Not reported
Facility Site Name: DITTY CONTAINER
Primary SIC Code: 3412
NAICS Code: 332439
Default Air Classification Code: MAJ
Facility Type of Ownership Code: POF
Air CMS Category Code: TVM
HPV Status: Not reported

US AIRS (AFS):

Region Code: 09
Programmatic ID: AIR CASCA0000603700986
Facility Registry ID: 110009529616
Air Operating Status Code: OPR
Default Air Classification Code: MAJ
Air Program: State Implementation Plan for National Primary and Secondary Ambient Air Quality Standards
Activity Date: Not reported
Activity Status Date: 2005-03-01 00:00:00

Map ID
Direction
Distance
Elevation

MAP FINDINGS

Site

Database(s)

EDR ID Number
EPA ID Number

PACIFIC COAST DRUM (Continued)

1000249956

Activity Group: Case File
Activity Type: Case File
Activity Status: Resolved

Region Code: 09
Programmatic ID: AIR CASCA0000603700986
Facility Registry ID: 110009529616
Air Operating Status Code: OPR
Default Air Classification Code: MAJ
Air Program: State Implementation Plan for National Primary and Secondary Ambient Air Quality Standards
Activity Date: Not reported
Activity Status Date: 2008-07-18 00:00:00
Activity Group: Case File
Activity Type: Case File
Activity Status: Resolved

Region Code: 09
Programmatic ID: AIR CASCA0000603700986
Facility Registry ID: 110009529616
Air Operating Status Code: OPR
Default Air Classification Code: MAJ
Air Program: State Implementation Plan for National Primary and Secondary Ambient Air Quality Standards
Activity Date: 1977-10-17 00:00:00
Activity Status Date: Not reported
Activity Group: Compliance Monitoring
Activity Type: Inspection/Evaluation
Activity Status: Not reported

Region Code: 09
Programmatic ID: AIR CASCA0000603700986
Facility Registry ID: 110009529616
Air Operating Status Code: OPR
Default Air Classification Code: MAJ
Air Program: State Implementation Plan for National Primary and Secondary Ambient Air Quality Standards
Activity Date: 1978-04-06 00:00:00
Activity Status Date: Not reported
Activity Group: Compliance Monitoring
Activity Type: Inspection/Evaluation
Activity Status: Not reported

Region Code: 09
Programmatic ID: AIR CASCA0000603700986
Facility Registry ID: 110009529616
Air Operating Status Code: OPR
Default Air Classification Code: MAJ
Air Program: State Implementation Plan for National Primary and Secondary Ambient Air Quality Standards
Activity Date: 1978-10-30 00:00:00
Activity Status Date: Not reported
Activity Group: Compliance Monitoring
Activity Type: Inspection/Evaluation
Activity Status: Not reported

Region Code: 09
Programmatic ID: AIR CASCA0000603700986
Facility Registry ID: 110009529616
Air Operating Status Code: OPR
Default Air Classification Code: MAJ

Map ID
Direction
Distance
Elevation

MAP FINDINGS

Site

Database(s)

EDR ID Number
EPA ID Number

PACIFIC COAST DRUM (Continued)

1000249956

Air Program: State Implementation Plan for National Primary and Secondary Ambient Air Quality Standards
Activity Date: 1979-12-05 00:00:00
Activity Status Date: Not reported
Activity Group: Compliance Monitoring
Activity Type: Inspection/Evaluation
Activity Status: Not reported

Region Code: 09
Programmatic ID: AIR CASCA0000603700986
Facility Registry ID: 110009529616
Air Operating Status Code: OPR
Default Air Classification Code: MAJ
Air Program: State Implementation Plan for National Primary and Secondary Ambient Air Quality Standards
Activity Date: 1980-11-20 00:00:00
Activity Status Date: Not reported
Activity Group: Compliance Monitoring
Activity Type: Inspection/Evaluation
Activity Status: Not reported

Region Code: 09
Programmatic ID: AIR CASCA0000603700986
Facility Registry ID: 110009529616
Air Operating Status Code: OPR
Default Air Classification Code: MAJ
Air Program: State Implementation Plan for National Primary and Secondary Ambient Air Quality Standards
Activity Date: 1981-12-14 00:00:00
Activity Status Date: Not reported
Activity Group: Compliance Monitoring
Activity Type: Inspection/Evaluation
Activity Status: Not reported

Region Code: 09
Programmatic ID: AIR CASCA0000603700986
Facility Registry ID: 110009529616
Air Operating Status Code: OPR
Default Air Classification Code: MAJ
Air Program: State Implementation Plan for National Primary and Secondary Ambient Air Quality Standards
Activity Date: 1982-05-27 00:00:00
Activity Status Date: Not reported
Activity Group: Compliance Monitoring
Activity Type: Inspection/Evaluation
Activity Status: Not reported

Region Code: 09
Programmatic ID: AIR CASCA0000603700986
Facility Registry ID: 110009529616
Air Operating Status Code: OPR
Default Air Classification Code: MAJ
Air Program: State Implementation Plan for National Primary and Secondary Ambient Air Quality Standards
Activity Date: 1983-06-20 00:00:00
Activity Status Date: Not reported
Activity Group: Compliance Monitoring
Activity Type: Inspection/Evaluation
Activity Status: Not reported

Region Code: 09
Programmatic ID: AIR CASCA0000603700986

Map ID
Direction
Distance
Elevation

MAP FINDINGS

Site

Database(s)

EDR ID Number
EPA ID Number

PACIFIC COAST DRUM (Continued)

1000249956

Facility Registry ID: 110009529616
Air Operating Status Code: OPR
Default Air Classification Code: MAJ
Air Program: State Implementation Plan for National Primary and Secondary Ambient Air Quality Standards
Activity Date: 1983-12-01 00:00:00
Activity Status Date: Not reported
Activity Group: Compliance Monitoring
Activity Type: Inspection/Evaluation
Activity Status: Not reported

Region Code: 09
Programmatic ID: AIR CASCA0000603700986
Facility Registry ID: 110009529616
Air Operating Status Code: OPR
Default Air Classification Code: MAJ
Air Program: State Implementation Plan for National Primary and Secondary Ambient Air Quality Standards
Activity Date: 1984-07-17 00:00:00
Activity Status Date: Not reported
Activity Group: Compliance Monitoring
Activity Type: Inspection/Evaluation
Activity Status: Not reported

Region Code: 09
Programmatic ID: AIR CASCA0000603700986
Facility Registry ID: 110009529616
Air Operating Status Code: OPR
Default Air Classification Code: MAJ
Air Program: State Implementation Plan for National Primary and Secondary Ambient Air Quality Standards
Activity Date: 1985-01-14 00:00:00
Activity Status Date: Not reported
Activity Group: Compliance Monitoring
Activity Type: Inspection/Evaluation
Activity Status: Not reported

Region Code: 09
Programmatic ID: AIR CASCA0000603700986
Facility Registry ID: 110009529616
Air Operating Status Code: OPR
Default Air Classification Code: MAJ
Air Program: State Implementation Plan for National Primary and Secondary Ambient Air Quality Standards
Activity Date: 1986-03-06 00:00:00
Activity Status Date: Not reported
Activity Group: Compliance Monitoring
Activity Type: Inspection/Evaluation
Activity Status: Not reported

Region Code: 09
Programmatic ID: AIR CASCA0000603700986
Facility Registry ID: 110009529616
Air Operating Status Code: OPR
Default Air Classification Code: MAJ
Air Program: State Implementation Plan for National Primary and Secondary Ambient Air Quality Standards
Activity Date: 1986-06-05 00:00:00
Activity Status Date: Not reported
Activity Group: Compliance Monitoring
Activity Type: Inspection/Evaluation
Activity Status: Not reported

Map ID
Direction
Distance
Elevation

MAP FINDINGS

Site

Database(s)

EDR ID Number
EPA ID Number

PACIFIC COAST DRUM (Continued)

1000249956

Region Code: 09
Programmatic ID: AIR CASCA0000603700986
Facility Registry ID: 110009529616
Air Operating Status Code: OPR
Default Air Classification Code: MAJ
Air Program: State Implementation Plan for National Primary and Secondary Ambient Air Quality Standards
Activity Date: 1987-04-23 00:00:00
Activity Status Date: Not reported
Activity Group: Compliance Monitoring
Activity Type: Inspection/Evaluation
Activity Status: Not reported

Region Code: 09
Programmatic ID: AIR CASCA0000603700986
Facility Registry ID: 110009529616
Air Operating Status Code: OPR
Default Air Classification Code: MAJ
Air Program: State Implementation Plan for National Primary and Secondary Ambient Air Quality Standards
Activity Date: 1988-06-21 00:00:00
Activity Status Date: Not reported
Activity Group: Compliance Monitoring
Activity Type: Inspection/Evaluation
Activity Status: Not reported

Region Code: 09
Programmatic ID: AIR CASCA0000603700986
Facility Registry ID: 110009529616
Air Operating Status Code: OPR
Default Air Classification Code: MAJ
Air Program: State Implementation Plan for National Primary and Secondary Ambient Air Quality Standards
Activity Date: 1989-05-25 00:00:00
Activity Status Date: Not reported
Activity Group: Compliance Monitoring
Activity Type: Inspection/Evaluation
Activity Status: Not reported

Region Code: 09
Programmatic ID: AIR CASCA0000603700986
Facility Registry ID: 110009529616
Air Operating Status Code: OPR
Default Air Classification Code: MAJ
Air Program: State Implementation Plan for National Primary and Secondary Ambient Air Quality Standards
Activity Date: 1990-06-26 00:00:00
Activity Status Date: Not reported
Activity Group: Compliance Monitoring
Activity Type: Inspection/Evaluation
Activity Status: Not reported

Region Code: 09
Programmatic ID: AIR CASCA0000603700986
Facility Registry ID: 110009529616
Air Operating Status Code: OPR
Default Air Classification Code: MAJ
Air Program: State Implementation Plan for National Primary and Secondary Ambient Air Quality Standards
Activity Date: 1991-06-25 00:00:00
Activity Status Date: Not reported
Activity Group: Compliance Monitoring

Map ID
Direction
Distance
Elevation

MAP FINDINGS

Site

Database(s)

EDR ID Number
EPA ID Number

PACIFIC COAST DRUM (Continued)

1000249956

Activity Type:	Inspection/Evaluation
Activity Status:	Not reported
Region Code:	09
Programmatic ID:	AIR CASCA0000603700986
Facility Registry ID:	110009529616
Air Operating Status Code:	OPR
Default Air Classification Code:	MAJ
Air Program:	State Implementation Plan for National Primary and Secondary Ambient Air Quality Standards
Activity Date:	1991-12-12 00:00:00
Activity Status Date:	Not reported
Activity Group:	Compliance Monitoring
Activity Type:	Inspection/Evaluation
Activity Status:	Not reported
Region Code:	09
Programmatic ID:	AIR CASCA0000603700986
Facility Registry ID:	110009529616
Air Operating Status Code:	OPR
Default Air Classification Code:	MAJ
Air Program:	State Implementation Plan for National Primary and Secondary Ambient Air Quality Standards
Activity Date:	1993-02-02 00:00:00
Activity Status Date:	Not reported
Activity Group:	Compliance Monitoring
Activity Type:	Inspection/Evaluation
Activity Status:	Not reported
Region Code:	09
Programmatic ID:	AIR CASCA0000603700986
Facility Registry ID:	110009529616
Air Operating Status Code:	OPR
Default Air Classification Code:	MAJ
Air Program:	State Implementation Plan for National Primary and Secondary Ambient Air Quality Standards
Activity Date:	1993-09-22 00:00:00
Activity Status Date:	Not reported
Activity Group:	Compliance Monitoring
Activity Type:	Inspection/Evaluation
Activity Status:	Not reported
Region Code:	09
Programmatic ID:	AIR CASCA0000603700986
Facility Registry ID:	110009529616
Air Operating Status Code:	OPR
Default Air Classification Code:	MAJ
Air Program:	State Implementation Plan for National Primary and Secondary Ambient Air Quality Standards
Activity Date:	1994-07-07 00:00:00
Activity Status Date:	Not reported
Activity Group:	Compliance Monitoring
Activity Type:	Inspection/Evaluation
Activity Status:	Not reported
Region Code:	09
Programmatic ID:	AIR CASCA0000603700986
Facility Registry ID:	110009529616
Air Operating Status Code:	OPR
Default Air Classification Code:	MAJ
Air Program:	State Implementation Plan for National Primary and Secondary Ambient Air Quality Standards

Map ID
Direction
Distance
Elevation

MAP FINDINGS

Site

Database(s)

EDR ID Number
EPA ID Number

PACIFIC COAST DRUM (Continued)

1000249956

Activity Date: 1998-02-24 00:00:00
Activity Status Date: Not reported
Activity Group: Compliance Monitoring
Activity Type: Inspection/Evaluation
Activity Status: Not reported

Region Code: 09
Programmatic ID: AIR CASCA0000603700986
Facility Registry ID: 110009529616
Air Operating Status Code: OPR
Default Air Classification Code: MAJ
Air Program: State Implementation Plan for National Primary and Secondary Ambient Air Quality Standards
Activity Date: 2003-04-03 00:00:00
Activity Status Date: Not reported
Activity Group: Compliance Monitoring
Activity Type: Inspection/Evaluation
Activity Status: Not reported

Region Code: 09
Programmatic ID: AIR CASCA0000603700986
Facility Registry ID: 110009529616
Air Operating Status Code: OPR
Default Air Classification Code: MAJ
Air Program: State Implementation Plan for National Primary and Secondary Ambient Air Quality Standards
Activity Date: 2005-01-05 00:00:00
Activity Status Date: Not reported
Activity Group: Compliance Monitoring
Activity Type: Inspection/Evaluation
Activity Status: Not reported

Region Code: 09
Programmatic ID: AIR CASCA0000603700986
Facility Registry ID: 110009529616
Air Operating Status Code: OPR
Default Air Classification Code: MAJ
Air Program: State Implementation Plan for National Primary and Secondary Ambient Air Quality Standards
Activity Date: 2006-03-29 00:00:00
Activity Status Date: Not reported
Activity Group: Compliance Monitoring
Activity Type: Inspection/Evaluation
Activity Status: Not reported

Region Code: 09
Programmatic ID: AIR CASCA0000603700986
Facility Registry ID: 110009529616
Air Operating Status Code: OPR
Default Air Classification Code: MAJ
Air Program: State Implementation Plan for National Primary and Secondary Ambient Air Quality Standards
Activity Date: 2006-09-21 00:00:00
Activity Status Date: Not reported
Activity Group: Compliance Monitoring
Activity Type: Inspection/Evaluation
Activity Status: Not reported

Region Code: 09
Programmatic ID: AIR CASCA0000603700986
Facility Registry ID: 110009529616

Map ID
Direction
Distance
Elevation

MAP FINDINGS

Site

Database(s)

EDR ID Number
EPA ID Number

PACIFIC COAST DRUM (Continued)

1000249956

Air Operating Status Code: OPR
Default Air Classification Code: MAJ
Air Program: State Implementation Plan for National Primary and Secondary Ambient Air Quality Standards
Activity Date: 2007-02-27 00:00:00
Activity Status Date: Not reported
Activity Group: Compliance Monitoring
Activity Type: Inspection/Evaluation
Activity Status: Not reported

Region Code: 09
Programmatic ID: AIR CASCA0000603700986
Facility Registry ID: 110009529616
Air Operating Status Code: OPR
Default Air Classification Code: MAJ
Air Program: State Implementation Plan for National Primary and Secondary Ambient Air Quality Standards
Activity Date: 2007-09-03 00:00:00
Activity Status Date: Not reported
Activity Group: Compliance Monitoring
Activity Type: Inspection/Evaluation
Activity Status: Not reported

Region Code: 09
Programmatic ID: AIR CASCA0000603700986
Facility Registry ID: 110009529616
Air Operating Status Code: OPR
Default Air Classification Code: MAJ
Air Program: State Implementation Plan for National Primary and Secondary Ambient Air Quality Standards
Activity Date: 2007-09-04 00:00:00
Activity Status Date: Not reported
Activity Group: Compliance Monitoring
Activity Type: Inspection/Evaluation
Activity Status: Not reported

Region Code: 09
Programmatic ID: AIR CASCA0000603700986
Facility Registry ID: 110009529616
Air Operating Status Code: OPR
Default Air Classification Code: MAJ
Air Program: State Implementation Plan for National Primary and Secondary Ambient Air Quality Standards
Activity Date: 2008-02-20 00:00:00
Activity Status Date: Not reported
Activity Group: Compliance Monitoring
Activity Type: Inspection/Evaluation
Activity Status: Not reported

Region Code: 09
Programmatic ID: AIR CASCA0000603700986
Facility Registry ID: 110009529616
Air Operating Status Code: OPR
Default Air Classification Code: MAJ
Air Program: State Implementation Plan for National Primary and Secondary Ambient Air Quality Standards
Activity Date: 2008-04-10 00:00:00
Activity Status Date: Not reported
Activity Group: Compliance Monitoring
Activity Type: Inspection/Evaluation
Activity Status: Not reported

Map ID
Direction
Distance
Elevation

MAP FINDINGS

Site

Database(s)

EDR ID Number
EPA ID Number

PACIFIC COAST DRUM (Continued)

1000249956

Region Code: 09
Programmatic ID: AIR CASCA0000603700986
Facility Registry ID: 110009529616
Air Operating Status Code: OPR
Default Air Classification Code: MAJ
Air Program: State Implementation Plan for National Primary and Secondary Ambient Air Quality Standards
Activity Date: 2009-05-06 00:00:00
Activity Status Date: Not reported
Activity Group: Compliance Monitoring
Activity Type: Inspection/Evaluation
Activity Status: Not reported

Region Code: 09
Programmatic ID: AIR CASCA0000603700986
Facility Registry ID: 110009529616
Air Operating Status Code: OPR
Default Air Classification Code: MAJ
Air Program: State Implementation Plan for National Primary and Secondary Ambient Air Quality Standards
Activity Date: 2009-07-08 00:00:00
Activity Status Date: Not reported
Activity Group: Compliance Monitoring
Activity Type: Inspection/Evaluation
Activity Status: Not reported

Region Code: 09
Programmatic ID: AIR CASCA0000603700986
Facility Registry ID: 110009529616
Air Operating Status Code: OPR
Default Air Classification Code: MAJ
Air Program: State Implementation Plan for National Primary and Secondary Ambient Air Quality Standards
Activity Date: 2009-07-09 00:00:00
Activity Status Date: Not reported
Activity Group: Compliance Monitoring
Activity Type: Inspection/Evaluation
Activity Status: Not reported

Region Code: 09
Programmatic ID: AIR CASCA0000603700986
Facility Registry ID: 110009529616
Air Operating Status Code: OPR
Default Air Classification Code: MAJ
Air Program: State Implementation Plan for National Primary and Secondary Ambient Air Quality Standards
Activity Date: 2009-09-30 00:00:00
Activity Status Date: Not reported
Activity Group: Compliance Monitoring
Activity Type: Inspection/Evaluation
Activity Status: Not reported

Region Code: 09
Programmatic ID: AIR CASCA0000603700986
Facility Registry ID: 110009529616
Air Operating Status Code: OPR
Default Air Classification Code: MAJ
Air Program: State Implementation Plan for National Primary and Secondary Ambient Air Quality Standards
Activity Date: 2010-02-10 00:00:00
Activity Status Date: Not reported
Activity Group: Compliance Monitoring

Map ID
Direction
Distance
Elevation

MAP FINDINGS

Site

Database(s)

EDR ID Number
EPA ID Number

PACIFIC COAST DRUM (Continued)

1000249956

Activity Type: Inspection/Evaluation
Activity Status: Not reported

Region Code: 09
Programmatic ID: AIR CASCA0000603700986
Facility Registry ID: 110009529616
Air Operating Status Code: OPR
Default Air Classification Code: MAJ
Air Program: State Implementation Plan for National Primary and Secondary Ambient Air Quality Standards
Activity Date: 2010-04-16 00:00:00
Activity Status Date: Not reported
Activity Group: Compliance Monitoring
Activity Type: Inspection/Evaluation
Activity Status: Not reported

Region Code: 09
Programmatic ID: AIR CASCA0000603700986
Facility Registry ID: 110009529616
Air Operating Status Code: OPR
Default Air Classification Code: MAJ
Air Program: State Implementation Plan for National Primary and Secondary Ambient Air Quality Standards
Activity Date: 2010-06-23 00:00:00
Activity Status Date: Not reported
Activity Group: Compliance Monitoring
Activity Type: Inspection/Evaluation
Activity Status: Not reported

Region Code: 09
Programmatic ID: AIR CASCA0000603700986
Facility Registry ID: 110009529616
Air Operating Status Code: OPR
Default Air Classification Code: MAJ
Air Program: State Implementation Plan for National Primary and Secondary Ambient Air Quality Standards
Activity Date: 2010-06-25 00:00:00
Activity Status Date: Not reported
Activity Group: Compliance Monitoring
Activity Type: Inspection/Evaluation
Activity Status: Not reported

Region Code: 09
Programmatic ID: AIR CASCA0000603700986
Facility Registry ID: 110009529616
Air Operating Status Code: OPR
Default Air Classification Code: MAJ
Air Program: State Implementation Plan for National Primary and Secondary Ambient Air Quality Standards
Activity Date: 2011-02-15 00:00:00
Activity Status Date: Not reported
Activity Group: Compliance Monitoring
Activity Type: Inspection/Evaluation
Activity Status: Not reported

Region Code: 09
Programmatic ID: AIR CASCA0000603700986
Facility Registry ID: 110009529616
Air Operating Status Code: OPR
Default Air Classification Code: MAJ
Air Program: State Implementation Plan for National Primary and Secondary Ambient Air Quality Standards

Map ID
Direction
Distance
Elevation

MAP FINDINGS

Site

Database(s)

EDR ID Number
EPA ID Number

PACIFIC COAST DRUM (Continued)

1000249956

Activity Date: 2011-04-15 00:00:00
Activity Status Date: Not reported
Activity Group: Compliance Monitoring
Activity Type: Inspection/Evaluation
Activity Status: Not reported

Region Code: 09
Programmatic ID: AIR CASCA0000603700986
Facility Registry ID: 110009529616
Air Operating Status Code: OPR
Default Air Classification Code: MAJ
Air Program: State Implementation Plan for National Primary and Secondary Ambient Air Quality Standards
Activity Date: 2011-05-17 00:00:00
Activity Status Date: Not reported
Activity Group: Compliance Monitoring
Activity Type: Inspection/Evaluation
Activity Status: Not reported

Region Code: 09
Programmatic ID: AIR CASCA0000603700986
Facility Registry ID: 110009529616
Air Operating Status Code: OPR
Default Air Classification Code: MAJ
Air Program: State Implementation Plan for National Primary and Secondary Ambient Air Quality Standards
Activity Date: 2011-05-19 00:00:00
Activity Status Date: Not reported
Activity Group: Compliance Monitoring
Activity Type: Inspection/Evaluation
Activity Status: Not reported

Region Code: 09
Programmatic ID: AIR CASCA0000603700986
Facility Registry ID: 110009529616
Air Operating Status Code: OPR
Default Air Classification Code: MAJ
Air Program: State Implementation Plan for National Primary and Secondary Ambient Air Quality Standards
Activity Date: 2012-01-27 00:00:00
Activity Status Date: Not reported
Activity Group: Compliance Monitoring
Activity Type: Inspection/Evaluation
Activity Status: Not reported

Region Code: 09
Programmatic ID: AIR CASCA0000603700986
Facility Registry ID: 110009529616
Air Operating Status Code: OPR
Default Air Classification Code: MAJ
Air Program: State Implementation Plan for National Primary and Secondary Ambient Air Quality Standards
Activity Date: 2012-02-23 00:00:00
Activity Status Date: Not reported
Activity Group: Compliance Monitoring
Activity Type: Inspection/Evaluation
Activity Status: Not reported

Region Code: 09
Programmatic ID: AIR CASCA0000603700986
Facility Registry ID: 110009529616

Map ID
Direction
Distance
Elevation

MAP FINDINGS

Site

Database(s)

EDR ID Number
EPA ID Number

PACIFIC COAST DRUM (Continued)

1000249956

Air Operating Status Code: OPR
Default Air Classification Code: MAJ
Air Program: State Implementation Plan for National Primary and Secondary Ambient Air Quality Standards
Activity Date: 2012-03-20 00:00:00
Activity Status Date: Not reported
Activity Group: Compliance Monitoring
Activity Type: Inspection/Evaluation
Activity Status: Not reported

Region Code: 09
Programmatic ID: AIR CASCA0000603700986
Facility Registry ID: 110009529616
Air Operating Status Code: OPR
Default Air Classification Code: MAJ
Air Program: State Implementation Plan for National Primary and Secondary Ambient Air Quality Standards
Activity Date: 2012-03-22 00:00:00
Activity Status Date: Not reported
Activity Group: Compliance Monitoring
Activity Type: Inspection/Evaluation
Activity Status: Not reported

Region Code: 09
Programmatic ID: AIR CASCA0000603700986
Facility Registry ID: 110009529616
Air Operating Status Code: OPR
Default Air Classification Code: MAJ
Air Program: State Implementation Plan for National Primary and Secondary Ambient Air Quality Standards
Activity Date: 2013-02-20 00:00:00
Activity Status Date: Not reported
Activity Group: Compliance Monitoring
Activity Type: Inspection/Evaluation
Activity Status: Not reported

Region Code: 09
Programmatic ID: AIR CASCA0000603700986
Facility Registry ID: 110009529616
Air Operating Status Code: OPR
Default Air Classification Code: MAJ
Air Program: State Implementation Plan for National Primary and Secondary Ambient Air Quality Standards
Activity Date: 2013-04-08 00:00:00
Activity Status Date: Not reported
Activity Group: Compliance Monitoring
Activity Type: Inspection/Evaluation
Activity Status: Not reported

Region Code: 09
Programmatic ID: AIR CASCA0000603700986
Facility Registry ID: 110009529616
Air Operating Status Code: OPR
Default Air Classification Code: MAJ
Air Program: State Implementation Plan for National Primary and Secondary Ambient Air Quality Standards
Activity Date: 2013-04-16 00:00:00
Activity Status Date: Not reported
Activity Group: Compliance Monitoring
Activity Type: Inspection/Evaluation
Activity Status: Not reported

Map ID
Direction
Distance
Elevation

MAP FINDINGS

Site

Database(s)

EDR ID Number
EPA ID Number

PACIFIC COAST DRUM (Continued)

1000249956

Region Code: 09
Programmatic ID: AIR CASCA0000603700986
Facility Registry ID: 110009529616
Air Operating Status Code: OPR
Default Air Classification Code: MAJ
Air Program: State Implementation Plan for National Primary and Secondary Ambient Air Quality Standards
Activity Date: 2014-02-28 00:00:00
Activity Status Date: Not reported
Activity Group: Compliance Monitoring
Activity Type: Inspection/Evaluation
Activity Status: Not reported

Region Code: 09
Programmatic ID: AIR CASCA0000603700986
Facility Registry ID: 110009529616
Air Operating Status Code: OPR
Default Air Classification Code: MAJ
Air Program: State Implementation Plan for National Primary and Secondary Ambient Air Quality Standards
Activity Date: 2014-04-16 00:00:00
Activity Status Date: Not reported
Activity Group: Compliance Monitoring
Activity Type: Inspection/Evaluation
Activity Status: Not reported

Region Code: 09
Programmatic ID: AIR CASCA0000603700986
Facility Registry ID: 110009529616
Air Operating Status Code: OPR
Default Air Classification Code: MAJ
Air Program: State Implementation Plan for National Primary and Secondary Ambient Air Quality Standards
Activity Date: 2014-05-28 00:00:00
Activity Status Date: Not reported
Activity Group: Compliance Monitoring
Activity Type: Inspection/Evaluation
Activity Status: Not reported

Region Code: 09
Programmatic ID: AIR CASCA0000603700986
Facility Registry ID: 110009529616
Air Operating Status Code: OPR
Default Air Classification Code: MAJ
Air Program: State Implementation Plan for National Primary and Secondary Ambient Air Quality Standards
Activity Date: 2014-05-29 00:00:00
Activity Status Date: Not reported
Activity Group: Compliance Monitoring
Activity Type: Inspection/Evaluation
Activity Status: Not reported

Region Code: 09
Programmatic ID: AIR CASCA0000603700986
Facility Registry ID: 110009529616
Air Operating Status Code: OPR
Default Air Classification Code: MAJ
Air Program: State Implementation Plan for National Primary and Secondary Ambient Air Quality Standards
Activity Date: 2004-02-26 00:00:00
Activity Status Date: 2004-02-26 00:00:00
Activity Group: Enforcement Action

Map ID
Direction
Distance
Elevation

MAP FINDINGS

Site

Database(s)

EDR ID Number
EPA ID Number

PACIFIC COAST DRUM (Continued)

1000249956

Activity Type: Administrative - Formal
Activity Status: Final Order Issued

Region Code: 09
Programmatic ID: AIR CASCA0000603700986
Facility Registry ID: 110009529616
Air Operating Status Code: OPR
Default Air Classification Code: MAJ
Air Program: State Implementation Plan for National Primary and Secondary Ambient Air Quality Standards
Activity Date: 2008-03-19 00:00:00
Activity Status Date: 2008-03-19 00:00:00
Activity Group: Enforcement Action
Activity Type: Administrative - Formal
Activity Status: Final Order Issued

Region Code: 09
Programmatic ID: AIR CASCA0000603700986
Facility Registry ID: 110009529616
Air Operating Status Code: OPR
Default Air Classification Code: MAJ
Air Program: State Implementation Plan for National Primary and Secondary Ambient Air Quality Standards
Activity Date: 2004-02-19 00:00:00
Activity Status Date: 2004-02-19 00:00:00
Activity Group: Enforcement Action
Activity Type: Administrative - Informal
Activity Status: Achieved

Region Code: 09
Programmatic ID: AIR CASCA0000603700986
Facility Registry ID: 110009529616
Air Operating Status Code: OPR
Default Air Classification Code: MAJ
Air Program: State Implementation Plan for National Primary and Secondary Ambient Air Quality Standards
Activity Date: 2008-03-09 00:00:00
Activity Status Date: 2008-03-09 00:00:00
Activity Group: Enforcement Action
Activity Type: Administrative - Informal
Activity Status: Achieved

Region Code: 09
Programmatic ID: AIR CASCA0000603700986
Facility Registry ID: 110009529616
Air Operating Status Code: OPR
Default Air Classification Code: MAJ
Air Program: Title V Permits
Activity Date: Not reported
Activity Status Date: 2003-12-18 00:00:00
Activity Group: Case File
Activity Type: Case File
Activity Status: Resolved

Region Code: 09
Programmatic ID: AIR CASCA0000603700986
Facility Registry ID: 110009529616
Air Operating Status Code: OPR
Default Air Classification Code: MAJ
Air Program: Title V Permits

Map ID
Direction
Distance
Elevation

MAP FINDINGS

Site

Database(s)

EDR ID Number
EPA ID Number

PACIFIC COAST DRUM (Continued)

1000249956

Activity Date: Not reported
Activity Status Date: 2005-03-01 00:00:00
Activity Group: Case File
Activity Type: Case File
Activity Status: Resolved

Region Code: 09
Programmatic ID: AIR CASCA0000603700986
Facility Registry ID: 110009529616
Air Operating Status Code: OPR
Default Air Classification Code: MAJ
Air Program: Title V Permits
Activity Date: Not reported
Activity Status Date: 2008-07-18 00:00:00
Activity Group: Case File
Activity Type: Case File
Activity Status: Resolved

Region Code: 09
Programmatic ID: AIR CASCA0000603700986
Facility Registry ID: 110009529616
Air Operating Status Code: OPR
Default Air Classification Code: MAJ
Air Program: Title V Permits
Activity Date: 2003-04-03 00:00:00
Activity Status Date: Not reported
Activity Group: Compliance Monitoring
Activity Type: Inspection/Evaluation
Activity Status: Not reported

Region Code: 09
Programmatic ID: AIR CASCA0000603700986
Facility Registry ID: 110009529616
Air Operating Status Code: OPR
Default Air Classification Code: MAJ
Air Program: Title V Permits
Activity Date: 2005-01-05 00:00:00
Activity Status Date: Not reported
Activity Group: Compliance Monitoring
Activity Type: Inspection/Evaluation
Activity Status: Not reported

Region Code: 09
Programmatic ID: AIR CASCA0000603700986
Facility Registry ID: 110009529616
Air Operating Status Code: OPR
Default Air Classification Code: MAJ
Air Program: Title V Permits
Activity Date: 2006-03-29 00:00:00
Activity Status Date: Not reported
Activity Group: Compliance Monitoring
Activity Type: Inspection/Evaluation
Activity Status: Not reported

Region Code: 09
Programmatic ID: AIR CASCA0000603700986
Facility Registry ID: 110009529616

Map ID
Direction
Distance
Elevation

MAP FINDINGS

Site

Database(s)

EDR ID Number
EPA ID Number

PACIFIC COAST DRUM (Continued)

1000249956

Air Operating Status Code: OPR
Default Air Classification Code: MAJ
Air Program: Title V Permits
Activity Date: 2006-09-21 00:00:00
Activity Status Date: Not reported
Activity Group: Compliance Monitoring
Activity Type: Inspection/Evaluation
Activity Status: Not reported

Region Code: 09
Programmatic ID: AIR CASCA0000603700986
Facility Registry ID: 110009529616
Air Operating Status Code: OPR
Default Air Classification Code: MAJ
Air Program: Title V Permits
Activity Date: 2007-02-27 00:00:00
Activity Status Date: Not reported
Activity Group: Compliance Monitoring
Activity Type: Inspection/Evaluation
Activity Status: Not reported

Region Code: 09
Programmatic ID: AIR CASCA0000603700986
Facility Registry ID: 110009529616
Air Operating Status Code: OPR
Default Air Classification Code: MAJ
Air Program: Title V Permits
Activity Date: 2007-09-03 00:00:00
Activity Status Date: Not reported
Activity Group: Compliance Monitoring
Activity Type: Inspection/Evaluation
Activity Status: Not reported

Region Code: 09
Programmatic ID: AIR CASCA0000603700986
Facility Registry ID: 110009529616
Air Operating Status Code: OPR
Default Air Classification Code: MAJ
Air Program: Title V Permits
Activity Date: 2007-09-04 00:00:00
Activity Status Date: Not reported
Activity Group: Compliance Monitoring
Activity Type: Inspection/Evaluation
Activity Status: Not reported

Region Code: 09
Programmatic ID: AIR CASCA0000603700986
Facility Registry ID: 110009529616
Air Operating Status Code: OPR
Default Air Classification Code: MAJ
Air Program: Title V Permits
Activity Date: 2008-02-20 00:00:00
Activity Status Date: Not reported
Activity Group: Compliance Monitoring
Activity Type: Inspection/Evaluation
Activity Status: Not reported

Map ID
Direction
Distance
Elevation

MAP FINDINGS

Site

Database(s)

EDR ID Number
EPA ID Number

PACIFIC COAST DRUM (Continued)

1000249956

Region Code: 09
Programmatic ID: AIR CASCA0000603700986
Facility Registry ID: 110009529616
Air Operating Status Code: OPR
Default Air Classification Code: MAJ
Air Program: Title V Permits
Activity Date: 2008-04-10 00:00:00
Activity Status Date: Not reported
Activity Group: Compliance Monitoring
Activity Type: Inspection/Evaluation
Activity Status: Not reported

Region Code: 09
Programmatic ID: AIR CASCA0000603700986
Facility Registry ID: 110009529616
Air Operating Status Code: OPR
Default Air Classification Code: MAJ
Air Program: Title V Permits
Activity Date: 2009-05-06 00:00:00
Activity Status Date: Not reported
Activity Group: Compliance Monitoring
Activity Type: Inspection/Evaluation
Activity Status: Not reported

Region Code: 09
Programmatic ID: AIR CASCA0000603700986
Facility Registry ID: 110009529616
Air Operating Status Code: OPR
Default Air Classification Code: MAJ
Air Program: Title V Permits
Activity Date: 2009-07-08 00:00:00
Activity Status Date: Not reported
Activity Group: Compliance Monitoring
Activity Type: Inspection/Evaluation
Activity Status: Not reported

Region Code: 09
Programmatic ID: AIR CASCA0000603700986
Facility Registry ID: 110009529616
Air Operating Status Code: OPR
Default Air Classification Code: MAJ
Air Program: Title V Permits
Activity Date: 2009-07-09 00:00:00
Activity Status Date: Not reported
Activity Group: Compliance Monitoring
Activity Type: Inspection/Evaluation
Activity Status: Not reported

Region Code: 09
Programmatic ID: AIR CASCA0000603700986
Facility Registry ID: 110009529616
Air Operating Status Code: OPR
Default Air Classification Code: MAJ
Air Program: Title V Permits
Activity Date: 2009-09-30 00:00:00
Activity Status Date: Not reported
Activity Group: Compliance Monitoring

Map ID
Direction
Distance
Elevation

MAP FINDINGS

Site

Database(s)

EDR ID Number
EPA ID Number

PACIFIC COAST DRUM (Continued)

1000249956

Activity Type: Inspection/Evaluation
Activity Status: Not reported

Region Code: 09
Programmatic ID: AIR CASCA0000603700986
Facility Registry ID: 110009529616
Air Operating Status Code: OPR
Default Air Classification Code: MAJ
Air Program: Title V Permits
Activity Date: 2010-02-10 00:00:00
Activity Status Date: Not reported
Activity Group: Compliance Monitoring
Activity Type: Inspection/Evaluation
Activity Status: Not reported

Region Code: 09
Programmatic ID: AIR CASCA0000603700986
Facility Registry ID: 110009529616
Air Operating Status Code: OPR
Default Air Classification Code: MAJ
Air Program: Title V Permits
Activity Date: 2010-04-16 00:00:00
Activity Status Date: Not reported
Activity Group: Compliance Monitoring
Activity Type: Inspection/Evaluation
Activity Status: Not reported

Region Code: 09
Programmatic ID: AIR CASCA0000603700986
Facility Registry ID: 110009529616
Air Operating Status Code: OPR
Default Air Classification Code: MAJ
Air Program: Title V Permits
Activity Date: 2010-06-23 00:00:00
Activity Status Date: Not reported
Activity Group: Compliance Monitoring
Activity Type: Inspection/Evaluation
Activity Status: Not reported

Region Code: 09
Programmatic ID: AIR CASCA0000603700986
Facility Registry ID: 110009529616
Air Operating Status Code: OPR
Default Air Classification Code: MAJ
Air Program: Title V Permits
Activity Date: 2010-06-25 00:00:00
Activity Status Date: Not reported
Activity Group: Compliance Monitoring
Activity Type: Inspection/Evaluation
Activity Status: Not reported

Region Code: 09
Programmatic ID: AIR CASCA0000603700986
Facility Registry ID: 110009529616
Air Operating Status Code: OPR
Default Air Classification Code: MAJ
Air Program: Title V Permits

Map ID
Direction
Distance
Elevation

MAP FINDINGS

Site

Database(s)

EDR ID Number
EPA ID Number

PACIFIC COAST DRUM (Continued)

1000249956

Activity Date: 2011-02-15 00:00:00
Activity Status Date: Not reported
Activity Group: Compliance Monitoring
Activity Type: Inspection/Evaluation
Activity Status: Not reported

Region Code: 09
Programmatic ID: AIR CASCA0000603700986
Facility Registry ID: 110009529616
Air Operating Status Code: OPR
Default Air Classification Code: MAJ
Air Program: Title V Permits
Activity Date: 2011-04-15 00:00:00
Activity Status Date: Not reported
Activity Group: Compliance Monitoring
Activity Type: Inspection/Evaluation
Activity Status: Not reported

Region Code: 09
Programmatic ID: AIR CASCA0000603700986
Facility Registry ID: 110009529616
Air Operating Status Code: OPR
Default Air Classification Code: MAJ
Air Program: Title V Permits
Activity Date: 2011-05-17 00:00:00
Activity Status Date: Not reported
Activity Group: Compliance Monitoring
Activity Type: Inspection/Evaluation
Activity Status: Not reported

Region Code: 09
Programmatic ID: AIR CASCA0000603700986
Facility Registry ID: 110009529616
Air Operating Status Code: OPR
Default Air Classification Code: MAJ
Air Program: Title V Permits
Activity Date: 2011-05-19 00:00:00
Activity Status Date: Not reported
Activity Group: Compliance Monitoring
Activity Type: Inspection/Evaluation
Activity Status: Not reported

Region Code: 09
Programmatic ID: AIR CASCA0000603700986
Facility Registry ID: 110009529616
Air Operating Status Code: OPR
Default Air Classification Code: MAJ
Air Program: Title V Permits
Activity Date: 2012-01-27 00:00:00
Activity Status Date: Not reported
Activity Group: Compliance Monitoring
Activity Type: Inspection/Evaluation
Activity Status: Not reported

Region Code: 09
Programmatic ID: AIR CASCA0000603700986
Facility Registry ID: 110009529616

Map ID
Direction
Distance
Elevation

MAP FINDINGS

Site

Database(s)

EDR ID Number
EPA ID Number

PACIFIC COAST DRUM (Continued)

1000249956

Air Operating Status Code: OPR
Default Air Classification Code: MAJ
Air Program: Title V Permits
Activity Date: 2012-02-23 00:00:00
Activity Status Date: Not reported
Activity Group: Compliance Monitoring
Activity Type: Inspection/Evaluation
Activity Status: Not reported

Region Code: 09
Programmatic ID: AIR CASCA0000603700986
Facility Registry ID: 110009529616
Air Operating Status Code: OPR
Default Air Classification Code: MAJ
Air Program: Title V Permits
Activity Date: 2012-03-20 00:00:00
Activity Status Date: Not reported
Activity Group: Compliance Monitoring
Activity Type: Inspection/Evaluation
Activity Status: Not reported

Region Code: 09
Programmatic ID: AIR CASCA0000603700986
Facility Registry ID: 110009529616
Air Operating Status Code: OPR
Default Air Classification Code: MAJ
Air Program: Title V Permits
Activity Date: 2012-03-22 00:00:00
Activity Status Date: Not reported
Activity Group: Compliance Monitoring
Activity Type: Inspection/Evaluation
Activity Status: Not reported

Region Code: 09
Programmatic ID: AIR CASCA0000603700986
Facility Registry ID: 110009529616
Air Operating Status Code: OPR
Default Air Classification Code: MAJ
Air Program: Title V Permits
Activity Date: 2013-02-20 00:00:00
Activity Status Date: Not reported
Activity Group: Compliance Monitoring
Activity Type: Inspection/Evaluation
Activity Status: Not reported

Region Code: 09
Programmatic ID: AIR CASCA0000603700986
Facility Registry ID: 110009529616
Air Operating Status Code: OPR
Default Air Classification Code: MAJ
Air Program: Title V Permits
Activity Date: 2013-04-08 00:00:00
Activity Status Date: Not reported
Activity Group: Compliance Monitoring
Activity Type: Inspection/Evaluation
Activity Status: Not reported

Map ID
Direction
Distance
Elevation

MAP FINDINGS

Site

Database(s)

EDR ID Number
EPA ID Number

PACIFIC COAST DRUM (Continued)

1000249956

Region Code: 09
Programmatic ID: AIR CASCA0000603700986
Facility Registry ID: 110009529616
Air Operating Status Code: OPR
Default Air Classification Code: MAJ
Air Program: Title V Permits
Activity Date: 2013-04-16 00:00:00
Activity Status Date: Not reported
Activity Group: Compliance Monitoring
Activity Type: Inspection/Evaluation
Activity Status: Not reported

Region Code: 09
Programmatic ID: AIR CASCA0000603700986
Facility Registry ID: 110009529616
Air Operating Status Code: OPR
Default Air Classification Code: MAJ
Air Program: Title V Permits
Activity Date: 2014-02-28 00:00:00
Activity Status Date: Not reported
Activity Group: Compliance Monitoring
Activity Type: Inspection/Evaluation
Activity Status: Not reported

Region Code: 09
Programmatic ID: AIR CASCA0000603700986
Facility Registry ID: 110009529616
Air Operating Status Code: OPR
Default Air Classification Code: MAJ
Air Program: Title V Permits
Activity Date: 2014-04-16 00:00:00
Activity Status Date: Not reported
Activity Group: Compliance Monitoring
Activity Type: Inspection/Evaluation
Activity Status: Not reported

Region Code: 09
Programmatic ID: AIR CASCA0000603700986
Facility Registry ID: 110009529616
Air Operating Status Code: OPR
Default Air Classification Code: MAJ
Air Program: Title V Permits
Activity Date: 2014-05-28 00:00:00
Activity Status Date: Not reported
Activity Group: Compliance Monitoring
Activity Type: Inspection/Evaluation
Activity Status: Not reported

Region Code: 09
Programmatic ID: AIR CASCA0000603700986
Facility Registry ID: 110009529616
Air Operating Status Code: OPR
Default Air Classification Code: MAJ
Air Program: Title V Permits
Activity Date: 2014-05-29 00:00:00
Activity Status Date: Not reported
Activity Group: Compliance Monitoring

Map ID
Direction
Distance
Elevation

MAP FINDINGS

Site

Database(s)

EDR ID Number
EPA ID Number

PACIFIC COAST DRUM (Continued)

1000249956

Activity Type: Inspection/Evaluation
Activity Status: Not reported

Region Code: 09
Programmatic ID: AIR CASCA0000603700986
Facility Registry ID: 110009529616
Air Operating Status Code: OPR
Default Air Classification Code: MAJ
Air Program: Title V Permits
Activity Date: 2003-12-03 00:00:00
Activity Status Date: 2003-12-03 00:00:00
Activity Group: Enforcement Action
Activity Type: Administrative - Formal
Activity Status: Final Order Issued

Region Code: 09
Programmatic ID: AIR CASCA0000603700986
Facility Registry ID: 110009529616
Air Operating Status Code: OPR
Default Air Classification Code: MAJ
Air Program: Title V Permits
Activity Date: 2004-02-26 00:00:00
Activity Status Date: 2004-02-26 00:00:00
Activity Group: Enforcement Action
Activity Type: Administrative - Formal
Activity Status: Final Order Issued

Region Code: 09
Programmatic ID: AIR CASCA0000603700986
Facility Registry ID: 110009529616
Air Operating Status Code: OPR
Default Air Classification Code: MAJ
Air Program: Title V Permits
Activity Date: 2008-03-19 00:00:00
Activity Status Date: 2008-03-19 00:00:00
Activity Group: Enforcement Action
Activity Type: Administrative - Formal
Activity Status: Final Order Issued

Region Code: 09
Programmatic ID: AIR CASCA0000603700986
Facility Registry ID: 110009529616
Air Operating Status Code: OPR
Default Air Classification Code: MAJ
Air Program: Title V Permits
Activity Date: 2003-05-28 00:00:00
Activity Status Date: 2003-05-28 00:00:00
Activity Group: Enforcement Action
Activity Type: Administrative - Informal
Activity Status: Achieved

Region Code: 09
Programmatic ID: AIR CASCA0000603700986
Facility Registry ID: 110009529616
Air Operating Status Code: OPR
Default Air Classification Code: MAJ
Air Program: Title V Permits

Map ID
Direction
Distance
Elevation

MAP FINDINGS

Site

Database(s)

EDR ID Number
EPA ID Number

PACIFIC COAST DRUM (Continued)

1000249956

Activity Date: 2004-02-19 00:00:00
Activity Status Date: 2004-02-19 00:00:00
Activity Group: Enforcement Action
Activity Type: Administrative - Informal
Activity Status: Achieved

Region Code: 09
Programmatic ID: AIR CASCA0000603700986
Facility Registry ID: 110009529616
Air Operating Status Code: OPR
Default Air Classification Code: MAJ
Air Program: Title V Permits
Activity Date: 2008-03-09 00:00:00
Activity Status Date: 2008-03-09 00:00:00
Activity Group: Enforcement Action
Activity Type: Administrative - Informal
Activity Status: Achieved

FINDS:

Registry ID: 110009529616

Click Here:

Environmental Interest/Information System:

AFS (Aerometric Information Retrieval System (AIRS) Facility Subsystem) replaces the former Compliance Data System (CDS), the National Emission Data System (NEDS), and the Storage and Retrieval of Aerometric Data (SAROAD). AIRS is the national repository for information concerning airborne pollution in the United States. AFS is used to track emissions and compliance data from industrial plants. AFS data are utilized by states to prepare State Implementation Plans to comply with regulatory programs and by EPA as an input for the estimation of total national emissions. AFS is undergoing a major redesign to support facility operating permits required under Title V of the Clean Air Act.

RCRAInfo is a national information system that supports the Resource Conservation and Recovery Act (RCRA) program through the tracking of events and activities related to facilities that generate, transport, and treat, store, or dispose of hazardous waste. RCRAInfo allows RCRA program staff to track the notification, permit, compliance, and corrective action activities required under RCRA.

HAZARDOUS AIR POLLUTANT MAJOR
AIR MAJOR
STATE MASTER

Registry ID: 110070591054

Click Here:

Environmental Interest/Information System:

RCRAInfo is a national information system that supports the Resource Conservation and Recovery Act (RCRA) program through the tracking of events and activities related to facilities that generate, transport, and treat, store, or dispose of hazardous waste. RCRAInfo allows RCRA program staff to track the notification, permit, compliance, and corrective action activities required under RCRA.

Map ID
Direction
Distance
Elevation

MAP FINDINGS

Site

Database(s)

EDR ID Number
EPA ID Number

PACIFIC COAST DRUM (Continued)

1000249956

[Click this hyperlink](#) while viewing on your computer to access additional FINDS: detail in the EDR Site Report.

ECHO:

Envid: 1000249956
Registry ID: 110009529616
DFR URL: <http://echo.epa.gov/detailed-facility-report?fid=110009529616>
Name: DITTY CONTAINER
Address: 2200 N ROSEMEAD BLVD
City,State,Zip: SOUTH EL MONTE, CA 91733

AF272 **PACIFIC COAST DRUM COMPANY**
South **2200 N. ROSEMEAD BLVD.**
1/4-1/2 **SOUTH EL MONTE, CA 91733**
0.263 mi.
1390 ft. **Site 5 of 6 in cluster AF**

CPS-SLIC **S108753642**
CERS **N/A**

Relative:
Lower

CPS-SLIC:
Name: PACIFIC COAST DRUM COMPANY
Address: 2200 N. ROSEMEAD BLVD.
City,State,Zip: SOUTH EL MONTE, CA 91733
Region: STATE
Facility Status: Completed - Case Closed
Status Date: 11/17/2014
Global Id: SL603798723
Lead Agency: LOS ANGELES RWQCB (REGION 4)
Lead Agency Case Number: Not reported
Latitude: 34.055409
Longitude: -118.06335
Case Type: Cleanup Program Site
Case Worker: GJH
Local Agency: Not reported
RB Case Number: 107.0266
File Location: Not reported
Potential Media Affected: Aquifer used for drinking water supply
Potential Contaminants of Concern: Not reported
Site History: Not reported

Actual:
235 ft.

Click here to access the California GeoTracker records for this facility:

CERS:

Name: PACIFIC COAST DRUM COMPANY
Address: 2200 N. ROSEMEAD BLVD.
City,State,Zip: SOUTH EL MONTE, CA 91733
Site ID: 207767
CERS ID: SL603798723
CERS Description: Cleanup Program Site

Affiliation:

Affiliation Type Desc: Regional Board Caseworker
Entity Name: JEFFREY HU - LOS ANGELES RWQCB (REGION 4)
Entity Title: Not reported
Affiliation Address: 320 W. 4TH ST., SUITE 200
Affiliation City: LOS ANGELES
Affiliation State: CA
Affiliation Country: Not reported
Affiliation Zip: Not reported

Map ID
Direction
Distance
Elevation

MAP FINDINGS

Site

Database(s)

EDR ID Number
EPA ID Number

PACIFIC COAST DRUM COMPANY (Continued)

S108753642

Affiliation Phone: Not reported

AF273
South
1/4-1/2
0.263 mi.
1390 ft.

PACIFIC COAST DRUM COMPAN
2200 ROSEMEAD
SOUTH EL MONTE, CA 91773
Site 6 of 6 in cluster AF

HIST CORTESE **S101298161**
N/A

Relative:
Lower
Actual:
235 ft.

HIST CORTESE:
edr_fname: PACIFIC COAST DRUM COMPAN
edr_fadd1: 2200 ROSEMEAD
City,State,Zip: SOUTH EL MONTE, CA 91773
Region: CORTESE
Facility County Code: 19
Reg By: LTNKA
Reg Id: 107.0266

AK274
SE
1/4-1/2
0.267 mi.
1408 ft.

BURKE ENGINEERING CO.
9700 FACTORIAL WAY
SOUTH EL MONTE, CA 91733
Site 3 of 3 in cluster AK

CPS-SLIC **S106484574**
HAULERS **N/A**
NPDES
WIP
CERS

Relative:
Higher
Actual:
243 ft.

CPS-SLIC:
Name: BURKE ENGINEERING CO.
Address: 9700 FACTORIAL WAY.
City,State,Zip: SOUTH EL MONTE, CA 91733
Region: STATE
Facility Status: Completed - Case Closed
Status Date: 08/18/2014
Global Id: SL603798763
Lead Agency: LOS ANGELES RWQCB (REGION 4)
Lead Agency Case Number: Not reported
Latitude: 34.0485029209302
Longitude: -118.046901283721
Case Type: Cleanup Program Site
Case Worker: Not reported
Local Agency: Not reported
RB Case Number: 107.0670
File Location: Not reported
Potential Media Affected: Aquifer used for drinking water supply
Potential Contaminants of Concern: Not reported
Site History: Not reported

Click here to access the California GeoTracker records for this facility:

HAULERS:

Name: RANDY S TIRE SERVICE
Address: 9700 FACTORIAL WAY
City,State,Zip: SOUTH EL MONTE, CA 91733-1725
Facility ID: 1764078
Facility Phone: (626) 375-4103
Business Email Address: Not reported
Contact Person: Randy Wang
Mailing Address: 9700 Factorial Way

Map ID
Direction
Distance
Elevation

MAP FINDINGS

Site

Database(s)

EDR ID Number
EPA ID Number

BURKE ENGINEERING CO. (Continued)

S106484574

Mailing City: South El Monte
Mailing State: CA
Mailing Zip: 91733-1725
Mailing County: Not reported
Mailing Phone: (626) 375-4103
Current Status: Active Business
Current Hauler Status: Hauler - Registered
Accepting Tires From Public: No
Regulatory Status Last Changed: 10/4/2013
Business Types: --

NPDES:

Name: RANDY TIRE SERVICE
Address: 9700 FACTORIAL WAY
City,State,Zip: SOUTH EL MONTE, CA 91733
Facility Status: Not reported
NPDES Number: Not reported
Region: Not reported
Agency Number: Not reported
Regulatory Measure ID: Not reported
Place ID: Not reported
Order Number: Not reported
WDID: 4 19NEC004864
Regulatory Measure Type: Industrial
Program Type: Not reported
Adoption Date Of Regulatory Measure: Not reported
Effective Date Of Regulatory Measure: Not reported
Termination Date Of Regulatory Measure: Not reported
Expiration Date Of Regulatory Measure: Not reported
Discharge Address: Not reported
Discharge Name: Not reported
Discharge City: Not reported
Discharge State: Not reported
Discharge Zip: Not reported
Status: Active
Status Date: 01/15/2019
Operator Name: Randy Tire Service
Operator Address: Not reported
Operator City: Not reported
Operator State: Not reported
Operator Zip: Not reported

Name: RANDY TIRE SERVICE
Address: 9700 FACTORIAL WAY
City,State,Zip: SOUTH EL MONTE, CA 91733
Facility Status: Active
NPDES Number: CAS000001
Region: 4
Agency Number: 0
Regulatory Measure ID: 504793
Place ID: Not reported
Order Number: 97-03-DWQ
WDID: 4 19NEC004864
Regulatory Measure Type: Enrollee
Program Type: Industrial
Adoption Date Of Regulatory Measure: Not reported
Effective Date Of Regulatory Measure: 01/15/2019

Map ID
Direction
Distance
Elevation

MAP FINDINGS

Site

Database(s)

EDR ID Number
EPA ID Number

BURKE ENGINEERING CO. (Continued)

S106484574

Termination Date Of Regulatory Measure: Not reported
Expiration Date Of Regulatory Measure: Not reported
Discharge Address: 9700 Factorial Way
Discharge Name: Randy Tire Service
Discharge City: South El Monte
Discharge State: California
Discharge Zip: 91733
Status: Not reported
Status Date: Not reported
Operator Name: Not reported
Operator Address: Not reported
Operator City: Not reported
Operator State: Not reported
Operator Zip: Not reported

WIP:

Name: BURKE ENGINEERING CO.
Address: 9700 Factorial Way
City,State,Zip: SOUTH EL MONTE, CA 91733
Region: 4
File Number: 107.0670
File Status: Backlog
Staff: UNIDENTIFIED
Facility Suite: Not reported

CERS:

Name: BURKE ENGINEERING CO.
Address: 9700 FACTORIAL WAY.
City,State,Zip: SOUTH EL MONTE, CA 91733
Site ID: 205240
CERS ID: SL603798763
CERS Description: Cleanup Program Site

Name: RANDY TIRE SERVICE
Address: 9700 FACTORIAL WAY
City,State,Zip: SOUTH EL MONTE, CA 91733
Site ID: 540424
CERS ID: 869517
CERS Description: Industrial Facility Storm Water

Affiliation:

Affiliation Type Desc: Owner/Operator
Entity Name: Randy Tire Service
Entity Title: Operator
Affiliation Address: 9700 Factorial Way
Affiliation City: South El Monte
Affiliation State: CA
Affiliation Country: Not reported
Affiliation Zip: 91733
Affiliation Phone: Not reported

Map ID
Direction
Distance
Elevation

MAP FINDINGS

Site

Database(s)

EDR ID Number
EPA ID Number

AG275 **FORMS & SERVICES/METALS**
SSE **2112 CHICO AVE N**
1/4-1/2 **SOUTH EL MONTE, CA 91233**
0.269 mi.
1418 ft. **Site 3 of 5 in cluster AG**

LUST **S103282059**
Cortese **N/A**
EMI
WIP
CERS

Relative:
Lower
Actual:
240 ft.

LUST:
Name: FORMS & SERVICES/METALS
Address: 2112 CHICO AVE N
City,State,Zip: SOUTH EL MONTE, CA 91233
Lead Agency: LOS ANGELES COUNTY
Case Type: LUST Cleanup Site
Geo Track: http://geotracker.waterboards.ca.gov/profile_report.asp?global_id=T0603705504
Global Id: T0603705504
Latitude: 34.053257
Longitude: -118.059991
Status: Completed - Case Closed
Status Date: 02/25/1998
Case Worker: JOA
RB Case Number: R-25424
Local Agency: LOS ANGELES COUNTY
File Location: Not reported
Local Case Number: Not reported
Potential Media Affect: Soil
Potential Contaminants of Concern: Aviation
Site History: Not reported

LUST:
Global Id: T0603705504
Contact Type: Local Agency Caseworker
Contact Name: JOHN AWUJO
Organization Name: LOS ANGELES COUNTY
Address: 900 S FREMONT AVE
City: ALHAMBRA
Email: jawujo@dpw.lacounty.gov
Phone Number: 6264583507

Global Id: T0603705504
Contact Type: Regional Board Caseworker
Contact Name: YUE RONG
Organization Name: LOS ANGELES RWQCB (REGION 4)
Address: 320 W. 4TH ST., SUITE 200
City: Los Angeles
Email: yrong@waterboards.ca.gov
Phone Number: Not reported

LUST:
Global Id: T0603705504
Action Type: Other
Date: 02/25/1998
Action: Leak Reported

LUST:
Global Id: T0603705504
Status: Completed - Case Closed
Status Date: 02/25/1998

Global Id: T0603705504
Status: Open - Case Begin Date

Map ID
Direction
Distance
Elevation

MAP FINDINGS

Site

Database(s)

EDR ID Number
EPA ID Number

FORMS & SERVICES/METALS (Continued)

S103282059

Status Date: 02/25/1998

LUST REG 4:

Region: 4
Regional Board: 04
County: Los Angeles
Facility Id: R-25424
Status: Case Closed
Substance: 1
Substance Quantity: Not reported
Local Case No: Not reported
Case Type: Soil
Abatement Method Used at the Site: Not reported
Global ID: T0603705504
W Global ID: Not reported
Staff: UNK
Local Agency: 19000
Cross Street: Not reported
Enforcement Type: Not reported
Date Leak Discovered: Not reported
Date Leak First Reported: 2/25/1998
Date Leak Record Entered: 3/18/1998
Date Confirmation Began: Not reported
Date Leak Stopped: Not reported
Date Case Last Changed on Database: 2/25/1998
Date the Case was Closed: 2/25/1998
How Leak Discovered: Not reported
How Leak Stopped: Not reported
Cause of Leak: Not reported
Leak Source: Not reported
Operator: Not reported
Water System: Not reported
Well Name: Not reported
Approx. Dist To Production Well (ft): 2729.9135213857414728390921938
Source of Cleanup Funding: Not reported
Preliminary Site Assessment Workplan Submitted: Not reported
Preliminary Site Assessment Began: Not reported
Pollution Characterization Began: Not reported
Remediation Plan Submitted: Not reported
Remedial Action Underway: Not reported
Post Remedial Action Monitoring Began: Not reported
Enforcement Action Date: Not reported
Historical Max MTBE Date: Not reported
Hist Max MTBE Conc in Groundwater: Not reported
Hist Max MTBE Conc in Soil: Not reported
Significant Interim Remedial Action Taken: Not reported
GW Qualifier: Not reported
Soil Qualifier: Not reported
Organization: Not reported
Owner Contact: Not reported
Responsible Party: FORMS & SERVICES/METALS
RP Address: 3435 WILSHIRE BLVD LOS ANGELES, CA 90010
Program: LUST
Lat/Long: 34.0548824 / -1
Local Agency Staff: Not reported
Beneficial Use: Not reported

Map ID
Direction
Distance
Elevation

MAP FINDINGS

Site

Database(s)

EDR ID Number
EPA ID Number

FORMS & SERVICES/METALS (Continued)

S103282059

Priority: Not reported
Cleanup Fund Id: Not reported
Suspended: Not reported
Assigned Name: Not reported
Summary: Not reported

CORTESE:

Name: FORMS & SERVICES/METALS
Address: 2112 CHICO AVE N
City,State,Zip: SOUTH EL MONTE, CA 91233
Region: CORTESE
Envirostor Id: Not reported
Global ID: T0603705504
Site/Facility Type: LUST CLEANUP SITE
Cleanup Status: COMPLETED - CASE CLOSED
Status Date: Not reported
Site Code: Not reported
Latitude: Not reported
Longitude: Not reported
Owner: Not reported
Enf Type: Not reported
Swat R: Not reported
Flag: active
Order No: Not reported
Waste Discharge System No: Not reported
Effective Date: Not reported
Region 2: Not reported
WID Id: Not reported
Solid Waste Id No: Not reported
Waste Management Uit Name: Not reported
File Name: Active Open

EMI:

Name: FORMS & SURFACES INC
Address: 2112 CHICO AV
City,State,Zip: SOUTH EL MONTE, CA 91233
Year: 1987
County Code: 19
Air Basin: SC
Facility ID: 7578
Air District Name: SC
SIC Code: 2511
Air District Name: SOUTH COAST AQMD
Community Health Air Pollution Info System: Not reported
Consolidated Emission Reporting Rule: Not reported
Total Organic Hydrocarbon Gases Tons/Yr: 3
Reactive Organic Gases Tons/Yr: 3
Carbon Monoxide Emissions Tons/Yr: 0
NOX - Oxides of Nitrogen Tons/Yr: 0
SOX - Oxides of Sulphur Tons/Yr: 0
Particulate Matter Tons/Yr: 0
Part. Matter 10 Micrometers and Smllr Tons/Yr:0

Name: FORMS & SURFACES INC
Address: 2112 CHICO AV
City,State,Zip: SOUTH EL MONTE, CA 91233

Map ID
Direction
Distance
Elevation

MAP FINDINGS

Site

Database(s)

EDR ID Number
EPA ID Number

FORMS & SERVICES/METALS (Continued)

S103282059

Year: 1990
County Code: 19
Air Basin: SC
Facility ID: 7578
Air District Name: SC
SIC Code: 3089
Air District Name: SOUTH COAST AQMD
Community Health Air Pollution Info System: Not reported
Consolidated Emission Reporting Rule: Not reported
Total Organic Hydrocarbon Gases Tons/Yr: 1
Reactive Organic Gases Tons/Yr: 0
Carbon Monoxide Emissions Tons/Yr: 0
NOX - Oxides of Nitrogen Tons/Yr: 0
SOX - Oxides of Sulphur Tons/Yr: 0
Particulate Matter Tons/Yr: 0
Part. Matter 10 Micrometers and Smlr Tons/Yr:0

WIP:

Name: FORMS AND SURFACES, INC.
Address: 2112 Chico Ave
City,State,Zip: SOUTH EL MONTE, CA 91733
Region: 4
File Number: 107.0935
File Status: Historical
Staff: YLU
Facility Suite: Not reported

CERS:

Name: FORMS & SERVICES/METALS
Address: 2112 CHICO AVE N
City,State,Zip: SOUTH EL MONTE, CA 91233
Site ID: 210131
CERS ID: T0603705504
CERS Description: Leaking Underground Storage Tank Cleanup Site

Affiliation:

Affiliation Type Desc: Regional Board Caseworker
Entity Name: YUE RONG - LOS ANGELES RWQCB (REGION 4)
Entity Title: Not reported
Affiliation Address: 320 W. 4TH ST., SUITE 200
Affiliation City: Los Angeles
Affiliation State: CA
Affiliation Country: Not reported
Affiliation Zip: Not reported
Affiliation Phone: Not reported

Affiliation Type Desc: Local Agency Caseworker
Entity Name: JOHN AWUJO - LOS ANGELES COUNTY
Entity Title: Not reported
Affiliation Address: 900 S FREMONT AVE
Affiliation City: ALHAMBRA
Affiliation State: CA
Affiliation Country: Not reported
Affiliation Zip: Not reported
Affiliation Phone: 6264583507

Map ID
Direction
Distance
Elevation

MAP FINDINGS

Site

Database(s)

EDR ID Number
EPA ID Number

FORMS & SERVICES/METALS (Continued)

S103282059

Name: COLORFUL STONE INC
Address: 2112 CHICO AVE # A
City,State,Zip: SOUTH EL MONTE, CA 91733
Site ID: 426512
CERS ID: 10285852
CERS Description: Chemical Storage Facilities

Violations:

Site ID: 426512
Site Name: COLORFUL STONE INC
Violation Date: 09-11-2017
Citation: 19 CCR 6.95 25508(a)(1) - California Code of Regulations, Title 19, Chapter 6.95, Section(s) 25508(a)(1)
Violation Description: Failure to complete and electronically submit the Business Activities Page and/or Business Owner Operator Identification Page.
Violation Notes: Returned to compliance on 09/11/2017. OBSERVATION: The business failed to complete and electronically submit the Business Activities Page and/or Business Owner Operator Identification Page. Reviewed with operator and submitted at the time of inspection. CORRECTIVE ACTION: Complete and electronically submit the Business Activities Page and/or Business Owner Operator Identification Page.
Violation Division: Los Angeles County Fire Department
Violation Program: HMRRP
Violation Source: CERS

Site ID: 426512
Site Name: COLORFUL STONE INC
Violation Date: 09-11-2017
Citation: HSC 6.95 25508(a)(1) - California Health and Safety Code, Chapter 6.95, Section(s) 25508(a)(1)
Violation Description: Failure to complete and electronically submit a business plan when storing/handling a hazardous material at or above reportable quantities.
Violation Notes: Returned to compliance on 09/11/2017. OBSERVATION: The business failed to complete and electronically submit a business plan when handling hazardous materials at or above the reportable threshold quantities. Reviewed with operator and submitted at the time of inspection. CORRECTIVE ACTION: Complete and electronically submit a business plan.
Violation Division: Los Angeles County Fire Department
Violation Program: HMRRP
Violation Source: CERS

Site ID: 426512
Site Name: COLORFUL STONE INC
Violation Date: 07-30-2014
Citation: HSC 6.95 25507 - California Health and Safety Code, Chapter 6.95, Section(s) 25507
Violation Description: Failure to adequately establish and implement a business plan when storing/handling a hazardous material at or above reportable quantities.
Violation Notes: Returned to compliance on 09/11/2017. No CERS
Violation Division: Los Angeles County Fire Department
Violation Program: HMRRP
Violation Source: CERS

Site ID: 426512
Site Name: COLORFUL STONE INC
Violation Date: 09-11-2017

Map ID
Direction
Distance
Elevation

MAP FINDINGS

Site

Database(s)

EDR ID Number
EPA ID Number

FORMS & SERVICES/METALS (Continued)

S103282059

Citation: HSC 6.95 25508(a)(1) - California Health and Safety Code, Chapter 6.95, Section(s) 25508(a)(1)
Violation Description: Failure to complete and electronically submit a site map with all required content.
Violation Notes: Returned to compliance on 09/11/2017. OBSERVATION: The business failed to complete and electronically submit a site map with all required content. Reviewed with operator and submitted at the time of inspection. CORRECTIVE ACTION: Complete and electronically submit a site map with all required content.
Violation Division: Los Angeles County Fire Department
Violation Program: HMRRP
Violation Source: CERS

Site ID: 426512
Site Name: COLORFUL STONE INC
Violation Date: 09-11-2017
Citation: HSC 6.95 25508(a)(1) - California Health and Safety Code, Chapter 6.95, Section(s) 25508(a)(1)
Violation Description: Failure to establish and electronically submit an adequate training program in safety procedures in the event of a release or threatened release of a hazardous material.
Violation Notes: Returned to compliance on 09/11/2017. OBSERVATION: The business failed to establish and implement a business plan when handling hazardous materials at or above the reportable threshold quantities. Reviewed with operator and submitted at the time of inspection. CORRECTIVE ACTION: Establish and implement a business plan for the facility. Submit documentation of correction to the unified program agency.
Violation Division: Los Angeles County Fire Department
Violation Program: HMRRP
Violation Source: CERS

Site ID: 426512
Site Name: COLORFUL STONE INC
Violation Date: 09-11-2017
Citation: HSC 6.95 25508(a)(1) - California Health and Safety Code, Chapter 6.95, Section(s) 25508(a)(1)
Violation Description: Failure to establish and electronically submit an adequate emergency response plan and procedures for a release or threatened release of a hazardous material.
Violation Notes: Returned to compliance on 09/11/2017. OBSERVATION: The business failed to establish and electronically submit adequate emergency response procedures for a release or threatened release of a hazardous material. Reviewed with operator and submitted at the time of inspection. CORRECTIVE ACTION: Establish and electronically submit adequate emergency response procedures for a release or threatened release of a hazardous material within 30 days.
Violation Division: Los Angeles County Fire Department
Violation Program: HMRRP
Violation Source: CERS

Site ID: 426512
Site Name: COLORFUL STONE INC
Violation Date: 09-11-2017
Citation: HSC 6.95 25508(a)(1) - California Health and Safety Code, Chapter 6.95, Section(s) 25508(a)(1)
Violation Description: Failure to complete and electronically submit hazardous material inventory information for all reportable hazardous materials on site

Map ID
Direction
Distance
Elevation

MAP FINDINGS

Site

Database(s)

EDR ID Number
EPA ID Number

FORMS & SERVICES/METALS (Continued)

S103282059

Violation Notes: at or above reportable quantities.
Returned to compliance on 09/11/2017. OBSERVATION: The business failed to complete and electronically submit chemical inventory information for all reportable hazardous materials on site at or above reportable quantities. Reviewed with operator and submitted at the time of inspection. Reviewed with operator and submitted at the time of inspection. CORRECTIVE ACTION: Complete and electronically submit the chemical inventory information for all reportable hazardous materials on site at or above reportable quantities.

Violation Division: Los Angeles County Fire Department
Violation Program: HMRRP
Violation Source: CERS

Evaluation:
Eval General Type: Other/Unknown
Eval Date: 04-07-2017
Violations Found: No
Eval Type: Other, not routine, done by local agency
Eval Notes: Not reported
Eval Division: Los Angeles County Fire Department
Eval Program: HMRRP
Eval Source: CERS

Eval General Type: Compliance Evaluation Inspection
Eval Date: 07-30-2014
Violations Found: Yes
Eval Type: Routine done by local agency
Eval Notes: Lisa, Partner No CERS entries
Eval Division: Los Angeles County Fire Department
Eval Program: HMRRP
Eval Source: CERS

Eval General Type: Compliance Evaluation Inspection
Eval Date: 09-11-2017
Violations Found: Yes
Eval Type: Routine done by local agency
Eval Notes: Chia Wong, Manager
Eval Division: Los Angeles County Fire Department
Eval Program: HMRRP
Eval Source: CERS

Affiliation:
Affiliation Type Desc: Facility Mailing Address
Entity Name: Mailing Address
Entity Title: Not reported
Affiliation Address: 2112 CHICO AVE #A
Affiliation City: SOUTH EL MONTE
Affiliation State: CA
Affiliation Country: Not reported
Affiliation Zip: 91733
Affiliation Phone: Not reported

Affiliation Type Desc: Legal Owner
Entity Name: YOUFU LIN
Entity Title: Not reported
Affiliation Address: 2112 CHICO AVE #A

Map ID
 Direction
 Distance
 Elevation

MAP FINDINGS

Site

Database(s)

EDR ID Number
 EPA ID Number

FORMS & SERVICES/METALS (Continued)

S103282059

Affiliation City: SOUTH EL MONTE
 Affiliation State: CA
 Affiliation Country: United States
 Affiliation Zip: 91733
 Affiliation Phone: (626) 806-1206

Affiliation Type Desc: Parent Corporation
 Entity Name: COLORFUL STONE INC
 Entity Title: Not reported
 Affiliation Address: Not reported
 Affiliation City: Not reported
 Affiliation State: Not reported
 Affiliation Country: Not reported
 Affiliation Zip: Not reported
 Affiliation Phone: Not reported

Affiliation Type Desc: Environmental Contact
 Entity Name: SIYANG LIN
 Entity Title: Not reported
 Affiliation Address: 2112 CHICO AVENUE
 Affiliation City: SOUTH EL MONTE
 Affiliation State: CA
 Affiliation Country: Not reported
 Affiliation Zip: 91733
 Affiliation Phone: Not reported

Affiliation Type Desc: Operator
 Entity Name: YOUFU LIN
 Entity Title: Not reported
 Affiliation Address: Not reported
 Affiliation City: Not reported
 Affiliation State: Not reported
 Affiliation Country: Not reported
 Affiliation Zip: Not reported
 Affiliation Phone: (626) 806-1206

Affiliation Type Desc: CUPA District
 Entity Name: Los Angeles County Fire
 Entity Title: Not reported
 Affiliation Address: 5825 Rickenbacker Road
 Affiliation City: Commerce
 Affiliation State: CA
 Affiliation Country: Not reported
 Affiliation Zip: 90040-3027
 Affiliation Phone: (323) 890-4000

AG276
SSE
1/4-1/2
0.269 mi.
1418 ft.

FORMS AND SURFACES, INC.
2112 CHICO
SOUTH EL MONTE, CA 91733
Site 4 of 5 in cluster AG

ENF S102791899
HIST CORTESE N/A

Relative:
Lower
Actual:
240 ft.

ENF:
 Name: FORMS AND SURFACES, INC.
 Address: 2112 CHICO
 City,State,Zip: SOUTH EL MONTE, CA 91733
 Region: 4

Map ID
Direction
Distance
Elevation

MAP FINDINGS

Site

Database(s)

EDR ID Number
EPA ID Number

FORMS AND SURFACES, INC. (Continued)

S102791899

Facility Id: 225040
Agency Name: Forms & Surfaces Inc
Place Type: Facility
Place Subtype: Not reported
Facility Type: Not reported
Agency Type: Privately-Owned Business
Of Agencies: 1
Place Latitude: 34.053211
Place Longitude: -118.060029
SIC Code 1: Not reported
SIC Desc 1: Not reported
SIC Code 2: Not reported
SIC Desc 2: Not reported
SIC Code 3: Not reported
SIC Desc 3: Not reported
NAICS Code 1: Not reported
NAICS Desc 1: Not reported
NAICS Code 2: Not reported
NAICS Desc 2: Not reported
NAICS Code 3: Not reported
NAICS Desc 3: Not reported
Of Places: 1
Source Of Facility: Reg Meas
Design Flow: Not reported
Threat To Water Quality: Not reported
Complexity: Not reported
Pretreatment: Not reported
Facility Waste Type: Not reported
Facility Waste Type 2: Not reported
Facility Waste Type 3: Not reported
Facility Waste Type 4: Not reported
Program: WIP
Program Category1: MONITORING
Program Category2: MONITORING
Of Programs: 1
WDID: 4WIP1070935
Reg Measure Id: 154874
Reg Measure Type: Unregulated
Region: 4
Order #: Not reported
Npdes# CA#: Not reported
Major-Minor: Not reported
Npdes Type: Not reported
Reclamation: Not reported
Dredge Fill Fee: Not reported
301H: Not reported
Application Fee Amt Received: Not reported
Status: Historical
Status Date: 06/17/2005
Effective Date: Not reported
Expiration/Review Date: Not reported
Termination Date: Not reported
WDR Review - Amend: Not reported
WDR Review - Revise/Renew: Not reported
WDR Review - Rescind: Not reported
WDR Review - No Action Required: Not reported
WDR Review - Pending: Not reported

Map ID
Direction
Distance
Elevation

MAP FINDINGS

Site

Database(s)

EDR ID Number
EPA ID Number

FORMS AND SURFACES, INC. (Continued)

S102791899

WDR Review - Planned: Not reported
 Status Enrollee: N
 Individual/General: Not reported
 Fee Code: Not reported
 Direction/Voice: Passive
 Enforcement Id(EID): 243751
 Region: 4
 Order / Resolution Number: NOV
 Enforcement Action Type: Notice of Violation
 Effective Date: 04/17/2003
 Adoption/Issuance Date: Not reported
 Achieve Date: Not reported
 Termination Date: 04/17/2003
 ACL Issuance Date: Not reported
 EPL Issuance Date: Not reported
 Status: Historical
 Title: Enforcement - 4WIP1070935
 Description: NOV sent 4/17/03 for overdue emergent chemical survey report.
 Program: WIP
 Latest Milestone Completion Date: Not reported
 # Of Programs1: 1
 Total Assessment Amount: 0
 Initial Assessed Amount: 0
 Liability \$ Amount: 0
 Project \$ Amount: 0
 Liability \$ Paid: 0
 Project \$ Completed: 0
 Total \$ Paid/Completed Amount: 0

HIST CORTESE:

edr_fname: FORMS & SERVICES/METALS
 edr_fadd1: 2112 CHICO
 City,State,Zip: SO EL MONTE, CA 91733
 Region: CORTESE
 Facility County Code: 19
 Reg By: LTNKA
 Reg Id: R-25424

AH277
North
1/4-1/2
0.273 mi.
1440 ft.

CHEVRON #20-6008 (FORMER
9420 GARVEY
SOUTH EL MONTE, CA 91733

Site 15 of 16 in cluster AH

LUST **S102523280**
HIST CORTESE **N/A**
CERS

Relative:
Higher
Actual:
245 ft.

LUST:
 Name: CHEVRON #20-6008 (FORMER)
 Address: 9420 GARVEY AVE
 City,State,Zip: SOUTH EL MONTE, CA 91733
 Lead Agency: LOS ANGELES RWQCB (REGION 4)
 Case Type: LUST Cleanup Site
 Geo Track: http://geotracker.waterboards.ca.gov/profile_report.asp?global_id=T0603704648
 Global Id: T0603704648
 Latitude: 34.0626201
 Longitude: -118.0642872
 Status: Completed - Case Closed
 Status Date: 09/08/1999

Map ID
Direction
Distance
Elevation

MAP FINDINGS

Site

Database(s)

EDR ID Number
EPA ID Number

CHEVRON #20-6008 (FORMER (Continued))

S102523280

Case Worker: Not reported
RB Case Number: R-04640
Local Agency: LOS ANGELES COUNTY
File Location: Not reported
Local Case Number: Not reported
Potential Media Affect: Aquifer used for drinking water supply
Potential Contaminants of Concern: Gasoline
Site History: Not reported

LUST:

Global Id: T0603704648
Contact Type: Local Agency Caseworker
Contact Name: JOHN AWUJO
Organization Name: LOS ANGELES COUNTY
Address: 900 S FREMONT AVE
City: ALHAMBRA
Email: jawujo@dpw.lacounty.gov
Phone Number: 6264583507

LUST:

Global Id: T0603704648
Action Type: Other
Date: 04/06/1990
Action: Leak Stopped

Global Id: T0603704648
Action Type: Other
Date: 08/10/1995
Action: Leak Reported

LUST:

Global Id: T0603704648
Status: Open - Case Begin Date
Status Date: 04/06/1990

Global Id: T0603704648
Status: Open - Remediation
Status Date: 08/03/1993

Global Id: T0603704648
Status: Completed - Case Closed
Status Date: 09/08/1999

HIST CORTESE:

edr_fname: CHEVRON #20-6008 (FORMER
edr_fadd1: 9420 GARVEY
City,State,Zip: SOUTH EL MONTE, CA 91733
Region: CORTESE
Facility County Code: 19
Reg By: LTNKA
Reg Id: R-04640

CERS:

Name: CHEVRON #20-6008 (FORMER)
Address: 9420 GARVEY AVE

Map ID
Direction
Distance
Elevation

MAP FINDINGS

Site

Database(s)

EDR ID Number
EPA ID Number

CHEVRON #20-6008 (FORMER (Continued))

S102523280

City,State,Zip: SOUTH EL MONTE, CA 91733
Site ID: 230021
CERS ID: T0603704648
CERS Description: Leaking Underground Storage Tank Cleanup Site
Affiliation:
Affiliation Type Desc: Local Agency Caseworker
Entity Name: JOHN AWUJO - LOS ANGELES COUNTY
Entity Title: Not reported
Affiliation Address: 900 S FREMONT AVE
Affiliation City: ALHAMBRA
Affiliation State: CA
Affiliation Country: Not reported
Affiliation Zip: Not reported
Affiliation Phone: 6264583507

AH278
North
1/4-1/2
0.273 mi.
1440 ft.

CHEVRON #20-6008 (FORMER)
9420 GARVEY AVE
SOUTH EL MONTE, CA 91733

LUST **S103891215**
Cortese **N/A**

Site 16 of 16 in cluster AH

Relative:
Higher
Actual:
245 ft.

LUST REG 4:
Region: 4
Regional Board: 04
County: Los Angeles
Facility Id: R-04640
Status: Case Closed
Substance: Gasoline
Substance Quantity: Not reported
Local Case No: Not reported
Case Type: Groundwater
Abatement Method Used at the Site: VE
Global ID: T0603704648
W Global ID: Not reported
Staff: JLC
Local Agency: 19000
Cross Street: ROSEMEAD
Enforcement Type: Not reported
Date Leak Discovered: Not reported
Date Leak First Reported: 8/10/1995
Date Leak Record Entered: 8/10/1995
Date Confirmation Began: Not reported
Date Leak Stopped: 4/6/1990
Date Case Last Changed on Database: 12/22/1999
Date the Case was Closed: 9/8/1999
How Leak Discovered: Subsurface Monitoring
How Leak Stopped: Not reported
Cause of Leak: UNK
Leak Source: UNK
Operator: SAME AS 2750 ROSEMEAD
Water System: Not reported
Well Name: Not reported
Approx. Dist To Production Well (ft): 1173.3332985507904872261565753
Source of Cleanup Funding: UNK
Preliminary Site Assessment Workplan Submitted: Not reported
Preliminary Site Assessment Began: Not reported

Map ID
Direction
Distance
Elevation

MAP FINDINGS

Site

Database(s)

EDR ID Number
EPA ID Number

CHEVRON #20-6008 (FORMER) (Continued)

S103891215

Pollution Characterization Began: Not reported
Remediation Plan Submitted: 8/3/1993
Remedial Action Underway: Not reported
Post Remedial Action Monitoring Began: Not reported
Enforcement Action Date: Not reported
Historical Max MTBE Date: 1/1/1965
Hist Max MTBE Conc in Groundwater: 10000
Hist Max MTBE Conc in Soil: Not reported
Significant Interim Remedial Action Taken: No
GW Qualifier: Not reported
Soil Qualifier: Not reported
Organization: Not reported
Owner Contact: Not reported
Responsible Party: CHEVRON PRODUCTS CO
RP Address: 1300 S. BEACH BLVD., LA HABRA, CA 90631
Program: LUST
Lat/Long: 34.0626201 / -1
Local Agency Staff: Not reported
Beneficial Use: Not reported
Priority: LOP/LOW - MINOR OR NO POTENTIAL WATER RESOURCE IMPACT
Cleanup Fund Id: Not reported
Suspended: Not reported
Assigned Name: Not reported
Summary: WIP SITE, FILE #107.1104; AKA JAMES ANDRUSS' PROPERTY WORK IN PROGRESS; SAME ADDRESS AS 2750 ROSEMEAD BLVD, EL MONTE CASE#R-4640; 4/20/99 1ST QTR GW MON RPT 1999; 6/30/99 2ND QTR GW MON RPT 1999; 12/22/99 WELL DESTRUCTION

CORTESE:

Name: CHEVRON #20-6008 (FORMER)
Address: 9420 GARVEY AVE
City,State,Zip: SOUTH EL MONTE, CA 91733
Region: CORTESE
Envirostor Id: Not reported
Global ID: T0603704648
Site/Facility Type: LUST CLEANUP SITE
Cleanup Status: COMPLETED - CASE CLOSED
Status Date: Not reported
Site Code: Not reported
Latitude: Not reported
Longitude: Not reported
Owner: Not reported
Enf Type: Not reported
Swat R: Not reported
Flag: active
Order No: Not reported
Waste Discharge System No: Not reported
Effective Date: Not reported
Region 2: Not reported
WID Id: Not reported
Solid Waste Id No: Not reported
Waste Management Uit Name: Not reported
File Name: Active Open

MAP FINDINGS

Map ID
Direction
Distance
Elevation

Site

Database(s)

EDR ID Number
EPA ID Number

279
South
1/4-1/2
0.277 mi.
1462 ft.

CHEMRITE CORPORATION
2128 NO ROSEMEAD BLVD
SOUTH EL MONTE, CA 91733

CPS-SLIC **S106833546**
HIST UST **N/A**
EMI
CERS

Relative:
Lower
Actual:
235 ft.

CPS-SLIC:
Name: JOHN B. MOORE CORP.-WESTERN
Address: 2128 N. ROSEMEAD BLVD.
City,State,Zip: SOUTH EL MONTE, CA 91733
Region: STATE
Facility Status: Open - Inactive
Status Date: 08/06/2014
Global Id: SL603798706
Lead Agency: LOS ANGELES RWQCB (REGION 4)
Lead Agency Case Number: Not reported
Latitude: 34.0535067750031
Longitude: -118.063789882278
Case Type: Cleanup Program Site
Case Worker: Not reported
Local Agency: Not reported
RB Case Number: 107.0084
File Location: Regional Board
Potential Media Affected: Aquifer used for drinking water supply
Potential Contaminants of Concern: Not reported
Site History: Not reported

[Click here to access the California GeoTracker records for this facility:](#)

HIST UST:
Name: CHEMRITE CORPORATION
Address: 2128 NO ROSEMEAD BLVD
City,State,Zip: SOUTH EL MONTE, CA 91733
File Number: 00026CC6
URL: <http://geotracker.waterboards.ca.gov/ustpdfs/pdf/00026CC6.pdf>
Region: Not reported
Facility ID: Not reported
Facility Type: Not reported
Other Type: Not reported
Contact Name: Not reported
Telephone: Not reported
Owner Name: Not reported
Owner Address: Not reported
Owner City,St,Zip: Not reported
Total Tanks: Not reported

Tank Num: Not reported
Container Num: Not reported
Year Installed: Not reported
Tank Capacity: Not reported
Tank Used for: Not reported
Type of Fuel: Not reported
Container Construction Thickness: Not reported
Leak Detection: Not reported

[Click here for Geo Tracker PDF:](#)

EMI:

Map ID
Direction
Distance
Elevation

MAP FINDINGS

Site

Database(s)

EDR ID Number
EPA ID Number

CHEMRITE CORPORATION (Continued)

S106833546

Name: JOHN B MOORE CORP
Address: 2128 N ROSEMEAD BL
City,State,Zip: S EL MONTE, CA 91733
Year: 1987
County Code: 19
Air Basin: SC
Facility ID: 45459
Air District Name: SC
SIC Code: 2841
Air District Name: SOUTH COAST AQMD
Community Health Air Pollution Info System: Not reported
Consolidated Emission Reporting Rule: Not reported
Total Organic Hydrocarbon Gases Tons/Yr: 8
Reactive Organic Gases Tons/Yr: 7
Carbon Monoxide Emissions Tons/Yr: 0
NOX - Oxides of Nitrogen Tons/Yr: 0
SOX - Oxides of Sulphur Tons/Yr: 0
Particulate Matter Tons/Yr: 0
Part. Matter 10 Micrometers and Smlr Tons/Yr:0

CERS:

Name: JOHN B. MOORE CORP.-WESTERN
Address: 2128 N. ROSEMEAD BLVD.
City,State,Zip: SOUTH EL MONTE, CA 91733
Site ID: 246221
CERS ID: SL603798706
CERS Description: Cleanup Program Site

280
ESE
1/4-1/2
0.277 mi.
1463 ft.

ASTRONAUTIC ENAMELERS
9758 KLINGERMAN ST
SOUTH EL MONTE, CA 91733

CPS-SLIC **S106090654**
ENF **N/A**
WIP
CERS

Relative:
Higher
Actual:
249 ft.

CPS-SLIC:
Name: ASTRONAUTIC ENAMELERS
Address: 9758 KLINGERMAN ST.
City,State,Zip: SOUTH EL MONTE, CA 91733
Region: STATE
Facility Status: Open - Inactive
Status Date: 08/04/2014
Global Id: SL603798750
Lead Agency: LOS ANGELES RWQCB (REGION 4)
Lead Agency Case Number: Not reported
Latitude: 34.0553003343049
Longitude: -118.055859300247
Case Type: Cleanup Program Site
Case Worker: SLH
Local Agency: Not reported
RB Case Number: 107.0456
File Location: Regional Board
Potential Media Affected: Aquifer used for drinking water supply
Potential Contaminants of Concern: Not reported
Site History: Not reported

Click here to access the California GeoTracker records for this facility:

Map ID
Direction
Distance
Elevation

MAP FINDINGS

Site

Database(s)

EDR ID Number
EPA ID Number

ASTRONAUTIC ENAMELERS (Continued)

S106090654

ENF:

Name: ASTRONAUTIC ENAMELERS
Address: 9758 KLINGERMAN
City,State,Zip: SOUTH EL MONTE, CA 91733
Region: 4
Facility Id: 206628
Agency Name: Astronautic Enamelers
Place Type: Facility
Place Subtype: Not reported
Facility Type: Not reported
Agency Type: Privately-Owned Business
Of Agencies: 1
Place Latitude: 34.055489
Place Longitude: -118.056445
SIC Code 1: Not reported
SIC Desc 1: Not reported
SIC Code 2: Not reported
SIC Desc 2: Not reported
SIC Code 3: Not reported
SIC Desc 3: Not reported
NAICS Code 1: Not reported
NAICS Desc 1: Not reported
NAICS Code 2: Not reported
NAICS Desc 2: Not reported
NAICS Code 3: Not reported
NAICS Desc 3: Not reported
Of Places: 1
Source Of Facility: Reg Meas
Design Flow: Not reported
Threat To Water Quality: Not reported
Complexity: Not reported
Pretreatment: Not reported
Facility Waste Type: Not reported
Facility Waste Type 2: Not reported
Facility Waste Type 3: Not reported
Facility Waste Type 4: Not reported
Program: WIP
Program Category1: MONITORING
Program Category2: MONITORING
Of Programs: 1
WDID: 4WIP1070456
Reg Measure Id: 152381
Reg Measure Type: Unregulated
Region: 4
Order #: Not reported
Npdes# CA#: Not reported
Major-Minor: Not reported
Npdes Type: Not reported
Reclamation: Not reported
Dredge Fill Fee: Not reported
301H: Not reported
Application Fee Amt Received: Not reported
Status: Never Active
Status Date: 02/20/2013
Effective Date: Not reported
Expiration/Review Date: Not reported
Termination Date: Not reported

Map ID
Direction
Distance
Elevation

MAP FINDINGS

Site

Database(s)

EDR ID Number
EPA ID Number

ASTRONAUTIC ENAMELERS (Continued)

S106090654

WDR Review - Amend: Not reported
WDR Review - Revise/Renew: Not reported
WDR Review - Rescind: Not reported
WDR Review - No Action Required: Not reported
WDR Review - Pending: Not reported
WDR Review - Planned: Not reported
Status Enrollee: N
Individual/General: I
Fee Code: Not reported
Direction/Voice: Passive
Enforcement Id(EID): 244359
Region: 4
Order / Resolution Number: NOV
Enforcement Action Type: Notice of Violation
Effective Date: 04/17/2003
Adoption/Issuance Date: Not reported
Achieve Date: Not reported
Termination Date: 04/17/2003
ACL Issuance Date: Not reported
EPL Issuance Date: Not reported
Status: Historical
Title: Enforcement - 4WIP1070456
Description: NOV sent 4/17/03 for overdue emergent chemical survey report.
Program: WIP
Latest Milestone Completion Date: Not reported
Of Programs1: 1
Total Assessment Amount: 0
Initial Assessed Amount: 0
Liability \$ Amount: 0
Project \$ Amount: 0
Liability \$ Paid: 0
Project \$ Completed: 0
Total \$ Paid/Completed Amount: 0

Name: ASTRONAUTIC ENAMELERS
Address: 9758 KLINGERMAN
City,State,Zip: SOUTH EL MONTE, CA 91733
Region: 4
Facility Id: 206628
Agency Name: Astronautic Enamelers
Place Type: Facility
Place Subtype: Not reported
Facility Type: Not reported
Agency Type: Privately-Owned Business
Of Agencies: 1
Place Latitude: 34.055489
Place Longitude: -118.056445
SIC Code 1: Not reported
SIC Desc 1: Not reported
SIC Code 2: Not reported
SIC Desc 2: Not reported
SIC Code 3: Not reported
SIC Desc 3: Not reported
NAICS Code 1: Not reported
NAICS Desc 1: Not reported
NAICS Code 2: Not reported

Map ID
Direction
Distance
Elevation

MAP FINDINGS

Site

Database(s)

EDR ID Number
EPA ID Number

ASTRONAUTIC ENAMELERS (Continued)

S106090654

NAICS Desc 2:	Not reported
NAICS Code 3:	Not reported
NAICS Desc 3:	Not reported
# Of Places:	1
Source Of Facility:	Reg Meas
Design Flow:	Not reported
Threat To Water Quality:	Not reported
Complexity:	Not reported
Pretreatment:	Not reported
Facility Waste Type:	Not reported
Facility Waste Type 2:	Not reported
Facility Waste Type 3:	Not reported
Facility Waste Type 4:	Not reported
Program:	WIP
Program Category1:	MONITORING
Program Category2:	MONITORING
# Of Programs:	1
WDID:	4WIP1070456
Reg Measure Id:	152381
Reg Measure Type:	Unregulated
Region:	4
Order #:	Not reported
Npdes# CA#:	Not reported
Major-Minor:	Not reported
Npdes Type:	Not reported
Reclamation:	Not reported
Dredge Fill Fee:	Not reported
301H:	Not reported
Application Fee Amt Received:	Not reported
Status:	Never Active
Status Date:	02/20/2013
Effective Date:	Not reported
Expiration/Review Date:	Not reported
Termination Date:	Not reported
WDR Review - Amend:	Not reported
WDR Review - Revise/Renew:	Not reported
WDR Review - Rescind:	Not reported
WDR Review - No Action Required:	Not reported
WDR Review - Pending:	Not reported
WDR Review - Planned:	Not reported
Status Enrollee:	N
Individual/General:	I
Fee Code:	Not reported
Direction/Voice:	Passive
Enforcement Id(EID):	229235
Region:	4
Order / Resolution Number:	UNKNOWN
Enforcement Action Type:	Notice of Violation
Effective Date:	08/31/1999
Adoption/Issuance Date:	Not reported
Achieve Date:	Not reported
Termination Date:	08/31/1999
ACL Issuance Date:	Not reported
EPL Issuance Date:	Not reported
Status:	Historical
Title:	Enforcement - 4WIP1070456
Description:	Notice of Violation sent 8/31/99 for overdue remedial

Map ID
Direction
Distance
Elevation

MAP FINDINGS

Site

Database(s)

EDR ID Number
EPA ID Number

ASTRONAUTIC ENAMELERS (Continued)

S106090654

Program: progress report.
WIP
Latest Milestone Completion Date: Not reported
Of Programs1: 1
Total Assessment Amount: 0
Initial Assessed Amount: 0
Liability \$ Amount: 0
Project \$ Amount: 0
Liability \$ Paid: 0
Project \$ Completed: 0
Total \$ Paid/Completed Amount: 0

Name: ASTRONAUTIC ENAMELERS
Address: 9758 KLINGERMAN
City,State,Zip: SOUTH EL MONTE, CA 91733
Region: 4
Facility Id: 206628
Agency Name: Astronautic Enamelers
Place Type: Facility
Place Subtype: Not reported
Facility Type: Not reported
Agency Type: Privately-Owned Business
Of Agencies: 1
Place Latitude: 34.055489
Place Longitude: -118.056445
SIC Code 1: Not reported
SIC Desc 1: Not reported
SIC Code 2: Not reported
SIC Desc 2: Not reported
SIC Code 3: Not reported
SIC Desc 3: Not reported
NAICS Code 1: Not reported
NAICS Desc 1: Not reported
NAICS Code 2: Not reported
NAICS Desc 2: Not reported
NAICS Code 3: Not reported
NAICS Desc 3: Not reported
Of Places: 1
Source Of Facility: Reg Meas
Design Flow: Not reported
Threat To Water Quality: Not reported
Complexity: Not reported
Pretreatment: Not reported
Facility Waste Type: Not reported
Facility Waste Type 2: Not reported
Facility Waste Type 3: Not reported
Facility Waste Type 4: Not reported
Program: WIP
Program Category1: MONITORING
Program Category2: MONITORING
Of Programs: 1
WDID: 4WIP1070456
Reg Measure Id: 152381
Reg Measure Type: Unregulated
Region: 4
Order #: Not reported
Npdes# CA#: Not reported

Map ID
Direction
Distance
Elevation

MAP FINDINGS

Site

Database(s)

EDR ID Number
EPA ID Number

ASTRONAUTIC ENAMELERS (Continued)

S106090654

Major-Minor: Not reported
Npdes Type: Not reported
Reclamation: Not reported
Dredge Fill Fee: Not reported
301H: Not reported
Application Fee Amt Received: Not reported
Status: Never Active
Status Date: 02/20/2013
Effective Date: Not reported
Expiration/Review Date: Not reported
Termination Date: Not reported
WDR Review - Amend: Not reported
WDR Review - Revise/Renew: Not reported
WDR Review - Rescind: Not reported
WDR Review - No Action Required: Not reported
WDR Review - Pending: Not reported
WDR Review - Planned: Not reported
Status Enrollee: N
Individual/General: I
Fee Code: Not reported
Direction/Voice: Passive
Enforcement Id(EID): 229170
Region: 4
Order / Resolution Number: UNKNOWN
Enforcement Action Type: Staff Enforcement Letter
Effective Date: 07/23/1999
Adoption/Issuance Date: Not reported
Achieve Date: Not reported
Termination Date: 07/23/1999
ACL Issuance Date: Not reported
EPL Issuance Date: Not reported
Status: Historical
Title: Enforcement - 4WIP1070456
Description: Level 1 enforcement letter sent 7/23/99 for overdue remedial progress report.
Program: WIP
Latest Milestone Completion Date: Not reported
Of Programs1: 1
Total Assessment Amount: 0
Initial Assessed Amount: 0
Liability \$ Amount: 0
Project \$ Amount: 0
Liability \$ Paid: 0
Project \$ Completed: 0
Total \$ Paid/Completed Amount: 0

WIP:

Name: ASTRONAUTIC ENAMELERS
Address: 9758 Klingerman St
City,State,Zip: SOUTH EL MONTE, CA 91733
Region: 4
File Number: 107.0456
File Status: Backlog
Staff: UNIDENTIFIED
Facility Suite: Not reported

Map ID
Direction
Distance
Elevation

MAP FINDINGS

Site

Database(s)

EDR ID Number
EPA ID Number

ASTRONAUTIC ENAMELERS (Continued)

S106090654

CERS:

Name: ASTRONAUTIC ENAMELERS
Address: 9758 KLINGERMANN ST.
City,State,Zip: SOUTH EL MONTE, CA 91733
Site ID: 257057
CERS ID: SL603798750
CERS Description: Cleanup Program Site

Affiliation:

Affiliation Type Desc: Regional Board Caseworker
Entity Name: STEFANIE HADA - LOS ANGELES RWQCB (REGION 4)
Entity Title: Not reported
Affiliation Address: 320 W. 4th Street, Ste. 200
Affiliation City: LOS ANGELES
Affiliation State: CA
Affiliation Country: Not reported
Affiliation Zip: Not reported
Affiliation Phone: 2135766659

AG281 GARVEY PLUMBING & HARDWARE
SSE 2108 CHICO AVE
1/4-1/2 SOUTH EL MONTE, CA 91733
0.279 mi.
1475 ft. Site 5 of 5 in cluster AG

LUST S102058461
CPS-SLIC N/A
Cortese
HIST CORTESE
LOS ANGELES CO. HMS
WIP
CERS

Relative:
Lower

Actual:
240 ft.

LUST:

Name: GARVEY PLUMBING & HARDWARE
Address: 2108 CHICO AVE
City,State,Zip: SOUTH EL MONTE, CA 91733
Lead Agency: LOS ANGELES RWQCB (REGION 4)
Case Type: LUST Cleanup Site
Geo Track: http://geotracker.waterboards.ca.gov/profile_report.asp?global_id=T0603704364
Global Id: T0603704364
Latitude: 34.0532164
Longitude: -118.0599714
Status: Completed - Case Closed
Status Date: 10/08/1996
Case Worker: YR
RB Case Number: I-15916
Local Agency: LOS ANGELES COUNTY
File Location: Not reported
Local Case Number: Not reported
Potential Media Affect: Soil
Potential Contaminants of Concern: Aviation
Site History: Not reported

LUST:

Global Id: T0603704364
Contact Type: Local Agency Caseworker
Contact Name: JOHN AWUJO
Organization Name: LOS ANGELES COUNTY
Address: 900 S FREMONT AVE
City: ALHAMBRA
Email: jawujo@dpw.lacounty.gov
Phone Number: 6264583507

Map ID
Direction
Distance
Elevation

MAP FINDINGS

Site

Database(s)

EDR ID Number
EPA ID Number

GARVEY PLUMBING & HARDWARE (Continued)

S102058461

Global Id: T0603704364
Contact Type: Regional Board Caseworker
Contact Name: YUE RONG
Organization Name: LOS ANGELES RWQCB (REGION 4)
Address: 320 W. 4TH ST., SUITE 200
City: Los Angeles
Email: yrong@waterboards.ca.gov
Phone Number: Not reported

LUST:

Global Id: T0603704364
Action Type: Other
Date: 11/04/1993
Action: Leak Reported

LUST:

Global Id: T0603704364
Status: Open - Case Begin Date
Status Date: 11/04/1993

Global Id: T0603704364
Status: Completed - Case Closed
Status Date: 10/08/1996

LUST REG 4:

Region: 4
Regional Board: 04
County: Los Angeles
Facility Id: I-15916
Status: Case Closed
Substance: 1
Substance Quantity: Not reported
Local Case No: Not reported
Case Type: Soil
Abatement Method Used at the Site: Not reported
Global ID: T0603704364
W Global ID: Not reported
Staff: UNK
Local Agency: 19000
Cross Street: Not reported
Enforcement Type: Not reported
Date Leak Discovered: Not reported
Date Leak First Reported: 11/4/1993
Date Leak Record Entered: 11/3/1995
Date Confirmation Began: Not reported
Date Leak Stopped: Not reported
Date Case Last Changed on Database: 5/14/1997
Date the Case was Closed: 10/8/1996
How Leak Discovered: Not reported
How Leak Stopped: Not reported
Cause of Leak: Not reported
Leak Source: Not reported
Operator: Not reported
Water System: Not reported
Well Name: Not reported

Map ID
Direction
Distance
Elevation

MAP FINDINGS

Site

Database(s)

EDR ID Number
EPA ID Number

GARVEY PLUMBING & HARDWARE (Continued)

S102058461

Approx. Dist To Production Well (ft): 2718.548628023980889619484129
Source of Cleanup Funding: Not reported
Preliminary Site Assessment Workplan Submitted: Not reported
Preliminary Site Assessment Began: Not reported
Pollution Characterization Began: Not reported
Remediation Plan Submitted: Not reported
Remedial Action Underway: Not reported
Post Remedial Action Monitoring Began: Not reported
Enforcement Action Date: Not reported
Historical Max MTBE Date: Not reported
Hist Max MTBE Conc in Groundwater: Not reported
Hist Max MTBE Conc in Soil: Not reported
Significant Interim Remedial Action Taken: Not reported
GW Qualifier: Not reported
Soil Qualifier: Not reported
Organization: Not reported
Owner Contact: Not reported
Responsible Party: GARVEY PLUMBING & HARDWARE
RP Address: 9622 E GARVEY AVE, SOUTH EL MONTE CA 91733
Program: LUST
Lat/Long: 34.0548354 / -1
Local Agency Staff: Not reported
Beneficial Use: Not reported
Priority: Not reported
Cleanup Fund Id: Not reported
Suspended: Not reported
Assigned Name: Not reported
Summary: 05/14/97 - NOTICE OF INELIGIBILITY DETERMINATION

CPS-SLIC:

Name: GEORGE MEISSENBERG
Address: 2108 CHICO
City,State,Zip: SOUTH EL MONTE, CA 91733
Region: STATE
Facility Status: Completed - Case Closed
Status Date: 12/12/2014
Global Id: SL603798833
Lead Agency: LOS ANGELES RWQCB (REGION 4)
Lead Agency Case Number: Not reported
Latitude: 34.054708
Longitude: -118.059045
Case Type: Cleanup Program Site
Case Worker: GJH
Local Agency: Not reported
RB Case Number: 107.2233
File Location: Not reported
Potential Media Affected: Aquifer used for drinking water supply
Potential Contaminants of Concern: Not reported
Site History: Not reported

[Click here to access the California GeoTracker records for this facility:](#)

CORTESE:

Name: GARVEY PLUMBING & HARDWARE
Address: 2108 CHICO AVE
City,State,Zip: SOUTH EL MONTE, CA 91733

Map ID
Direction
Distance
Elevation

MAP FINDINGS

Site

Database(s)

EDR ID Number
EPA ID Number

GARVEY PLUMBING & HARDWARE (Continued)

S102058461

Region: CORTESE
Envirostor Id: Not reported
Global ID: T0603704364
Site/Facility Type: LUST CLEANUP SITE
Cleanup Status: COMPLETED - CASE CLOSED
Status Date: Not reported
Site Code: Not reported
Latitude: Not reported
Longitude: Not reported
Owner: Not reported
Enf Type: Not reported
Swat R: Not reported
Flag: active
Order No: Not reported
Waste Discharge System No: Not reported
Effective Date: Not reported
Region 2: Not reported
WID Id: Not reported
Solid Waste Id No: Not reported
Waste Management Uit Name: Not reported
File Name: Active Open

HIST CORTESE:

edr_fname: GARVEY PLUMBING & HARDWAR
edr_fadd1: 2108 CHICO
City,State,Zip: SOUTH EL MONTE, CA 91733
Region: CORTESE
Facility County Code: 19
Reg By: LTNKA
Reg Id: I-15916

LOS ANGELES CO. HMS:

Name: GARVEY PLUMBING & HARDWARE
Address: 2108 CHICO AVE
City,State,Zip: SOUTH EL MONTE, CA 91733
Region: LA
Permit Category: Not reported
Facility Id: 015022-015916
Facility Type: Not reported
Facility Status: Removed
Area: 3U
Permit Number: Not reported
Permit Status: Not reported

WIP:

Name: GEORGE MEISSENBERG
Address: 2108 Chico
City,State,Zip: SOUTH EL MONTE, CA 91733
Region: 4
File Number: 107.2233
File Status: Active
Staff: REHE
Facility Suite: Not reported

CERS:

Map ID
Direction
Distance
Elevation

MAP FINDINGS

Site

Database(s)

EDR ID Number
EPA ID Number

GARVEY PLUMBING & HARDWARE (Continued)

S102058461

Name: GEORGE MEISSENBERG
Address: 2108 CHICO
City,State,Zip: SOUTH EL MONTE, CA 91733
Site ID: 230590
CERS ID: SL603798833
CERS Description: Cleanup Program Site

Affiliation:
Affiliation Type Desc: Regional Board Caseworker
Entity Name: JEFFREY HU - LOS ANGELES RWQCB (REGION 4)
Entity Title: Not reported
Affiliation Address: 320 W. 4TH ST., SUITE 200
Affiliation City: LOS ANGELES
Affiliation State: CA
Affiliation Country: Not reported
Affiliation Zip: Not reported
Affiliation Phone: Not reported

Name: GARVEY PLUMBING & HARDWARE
Address: 2108 CHICO AVE
City,State,Zip: SOUTH EL MONTE, CA 91733
Site ID: 254764
CERS ID: T0603704364
CERS Description: Leaking Underground Storage Tank Cleanup Site

Affiliation:
Affiliation Type Desc: Local Agency Caseworker
Entity Name: JOHN AWUJO - LOS ANGELES COUNTY
Entity Title: Not reported
Affiliation Address: 900 S FREMONT AVE
Affiliation City: ALHAMBRA
Affiliation State: CA
Affiliation Country: Not reported
Affiliation Zip: Not reported
Affiliation Phone: 6264583507

Affiliation Type Desc: Regional Board Caseworker
Entity Name: YUE RONG - LOS ANGELES RWQCB (REGION 4)
Entity Title: Not reported
Affiliation Address: 320 W. 4TH ST., SUITE 200
Affiliation City: Los Angeles
Affiliation State: CA
Affiliation Country: Not reported
Affiliation Zip: Not reported
Affiliation Phone: Not reported

AM282
NNW
1/4-1/2
0.295 mi.
1558 ft.

**MOBIL #17-MWJ
9401 BROADWAY
EL MONTE, CA 91733
Site 1 of 4 in cluster AM**

**HIST CORTESE S101296128
N/A**

Relative:
Higher
Actual:
245 ft.

HIST CORTESE:
edr_fname: MOBIL #17-MWJ
edr_fadd1: 9401 BROADWAY
City,State,Zip: EL MONTE, CA 91733
Region: CORTESE

Map ID
 Direction
 Distance
 Elevation

MAP FINDINGS

Site

Database(s)

EDR ID Number
 EPA ID Number

MOBIL #17-MWJ (Continued)

S101296128

Facility County Code: 19
 Reg By: LTNKA
 Reg Id: 000348

edr_fname: REED PROPERTY
 edr_fadd1: 9401 BROADWAY
 City,State,Zip: EL MONTE, CA 91733
 Region: CORTESE
 Facility County Code: 19
 Reg By: LTNKA
 Reg Id: 348

283
WSW
1/4-1/2
0.296 mi.
1561 ft.

Relative:
Lower

Actual:
234 ft.

VAGA INDUSTRIES
2505 LOMA AVE
SOUTH EL MONTE, CA 91733

RCRA-LQG
ENVIROSTOR
SWEEPS UST
HIST UST
ICIS
FINDS
ECHO
EMI
LOS ANGELES CO. HMS
NPDES
WIP

1000142725
CAD009693904

RCRA-LQG:

Date Form Received by Agency:	2020-04-14 00:00:00.0
Handler Name:	VAGA INDUSTRIES
Handler Address:	2505 LOMA AVE
Handler City,State,Zip:	SOUTH EL MONTE, CA 91733
EPA ID:	CAD009693904
Contact Name:	JEFFREY TROST
Contact Address:	LOMA AVE
Contact City,State,Zip:	SOUTH EL MONTE, CA 91733
Contact Telephone:	626-442-7436
Contact Fax:	Not reported
Contact Email:	JEFF@VAGA.COM
Contact Title:	VICE PRESIDENT
EPA Region:	09
Land Type:	Private
Federal Waste Generator Description:	Large Quantity Generator
Non-Notifier:	Not reported
Biennial Report Cycle:	Not reported
Accessibility:	Not reported
Active Site Indicator:	Handler Activities
State District Owner:	Not reported
State District:	Not reported
Mailing Address:	LOMA AVE
Mailing City,State,Zip:	SOUTH EL MONTE, CA 91733
Owner Name:	HELEN PEARSON & JAMES E. TROST JR. & JEFFREY E. TROST
Owner Type:	Private
Operator Name:	VAGA INDUSTRIES
Operator Type:	Private
Short-Term Generator Activity:	No
Importer Activity:	No
Mixed Waste Generator:	No
Transporter Activity:	No
Transfer Facility Activity:	No
Recycler Activity with Storage:	No

Map ID
 Direction
 Distance
 Elevation

MAP FINDINGS

Site

Database(s)

EDR ID Number
 EPA ID Number

VAGA INDUSTRIES (Continued)

1000142725

Small Quantity On-Site Burner Exemption:	No
Smelting Melting and Refining Furnace Exemption:	No
Underground Injection Control:	No
Off-Site Waste Receipt:	No
Universal Waste Indicator:	No
Universal Waste Destination Facility:	No
Federal Universal Waste:	No
Active Site Fed-Reg Treatment Storage and Disposal Facility:	Not reported
Active Site Converter Treatment storage and Disposal Facility:	Not reported
Active Site State-Reg Treatment Storage and Disposal Facility:	Not reported
Active Site State-Reg Handler:	---
Federal Facility Indicator:	Not reported
Hazardous Secondary Material Indicator:	N
Sub-Part K Indicator:	Not reported
Commercial TSD Indicator:	No
Treatment Storage and Disposal Type:	Not reported
2018 GPRA Permit Baseline:	Not on the Baseline
2018 GPRA Renewals Baseline:	Not on the Baseline
Permit Renewals Workload Universe:	Not reported
Permit Workload Universe:	Not reported
Permit Progress Universe:	Not reported
Post-Closure Workload Universe:	Not reported
Closure Workload Universe:	Not reported
202 GPRA Corrective Action Baseline:	No
Corrective Action Workload Universe:	No
Subject to Corrective Action Universe:	No
Non-TSDFs Where RCRA CA has Been Imposed Universe:	No
TSDFs Potentially Subject to CA Under 3004 (u)/(v) Universe:	No
TSDFs Only Subject to CA under Discretionary Auth Universe:	No
Corrective Action Priority Ranking:	No NCAPS ranking
Environmental Control Indicator:	No
Institutional Control Indicator:	No
Human Exposure Controls Indicator:	N/A
Groundwater Controls Indicator:	N/A
Operating TSDF Universe:	Not reported
Full Enforcement Universe:	Not reported
Significant Non-Complier Universe:	No
Unaddressed Significant Non-Complier Universe:	No
Addressed Significant Non-Complier Universe:	No
Significant Non-Complier With a Compliance Schedule Universe:	No
Financial Assurance Required:	Not reported
Handler Date of Last Change:	2020-04-16 19:34:09.0
Recognized Trader-Importer:	No
Recognized Trader-Exporter:	No
Importer of Spent Lead Acid Batteries:	No
Exporter of Spent Lead Acid Batteries:	No
Recycler Activity Without Storage:	No
Manifest Broker:	No
Sub-Part P Indicator:	No

Biennial: List of Years

Year: 2019

[Click Here for Biennial Reporting System Data:](#)

Year: 2015

Map ID
Direction
Distance
Elevation

MAP FINDINGS

Site

Database(s)

EDR ID Number
EPA ID Number

VAGA INDUSTRIES (Continued)

1000142725

Click Here for Biennial Reporting System Data:

Year: 2013

Click Here for Biennial Reporting System Data:

Year: 2011

Click Here for Biennial Reporting System Data:

Year: 2009

Click Here for Biennial Reporting System Data:

Year: 2007

Click Here for Biennial Reporting System Data:

Year: 2005

Click Here for Biennial Reporting System Data:

Year: 2001

Click Here for Biennial Reporting System Data:

Hazardous Waste Summary:

Waste Code: D001
Waste Description: IGNITABLE WASTE

Waste Code: D002
Waste Description: CORROSIVE WASTE

Waste Code: D006
Waste Description: CADMIUM

Waste Code: D007
Waste Description: CHROMIUM

Waste Code: D008
Waste Description: LEAD

Waste Code: F006
Waste Description: WASTEWATER TREATMENT SLUDGES FROM ELECTROPLATING OPERATIONS, EXCEPT FROM THE FOLLOWING PROCESSES: (1) SULFURIC ACID ANODIZING OF ALUMINUM; (2) TIN PLATING ON CARBON STEEL; (3) ZINC PLATING (SEGREGATED BASIS) ON CARBON STEEL; (4) ALUMINUM OR ZINC-ALUMINUM PLATING ON CARBON STEEL; (5) CLEANING/STRIPPING ASSOCIATED WITH TIN, ZINC, AND ALUMINUM PLATING ON CARBON STEEL; AND (6) CHEMICAL ETCHING AND MILLING OF ALUMINUM.

Handler - Owner Operator:

Owner/Operator Indicator:	Operator
Owner/Operator Name:	JAKES TROST & COLLEEN TROST
Legal Status:	Private
Date Became Current:	1996-04-08 00:00:00.
Date Ended Current:	Not reported
Owner/Operator Address:	Not reported
Owner/Operator City,State,Zip:	Not reported
Owner/Operator Telephone:	Not reported
Owner/Operator Telephone Ext:	Not reported

Map ID
Direction
Distance
Elevation

MAP FINDINGS

Site

Database(s)

EDR ID Number
EPA ID Number

VAGA INDUSTRIES (Continued)

1000142725

Owner/Operator Fax:	Not reported
Owner/Operator Email:	Not reported
Owner/Operator Indicator:	Operator
Owner/Operator Name:	NOT REQUIRED
Legal Status:	Private
Date Became Current:	Not reported
Date Ended Current:	Not reported
Owner/Operator Address:	NOT REQUIRED
Owner/Operator City,State,Zip:	NOT REQUIRED, ME 99999
Owner/Operator Telephone:	415-555-1212
Owner/Operator Telephone Ext:	Not reported
Owner/Operator Fax:	Not reported
Owner/Operator Email:	Not reported
Owner/Operator Indicator:	Owner
Owner/Operator Name:	JAMES AND COLLEEN TROST
Legal Status:	Private
Date Became Current:	1996-04-08 00:00:00.
Date Ended Current:	Not reported
Owner/Operator Address:	2505 LOMA AVE
Owner/Operator City,State,Zip:	SOUTH EL MONTE, CA 91733
Owner/Operator Telephone:	Not reported
Owner/Operator Telephone Ext:	Not reported
Owner/Operator Fax:	Not reported
Owner/Operator Email:	Not reported
Owner/Operator Indicator:	Owner
Owner/Operator Name:	JAKES TROST & COLLEEN TROST
Legal Status:	Private
Date Became Current:	1996-04-08 00:00:00.
Date Ended Current:	Not reported
Owner/Operator Address:	2505 LOMA AVENUE
Owner/Operator City,State,Zip:	SOUTH EL MONTE, CA 91733
Owner/Operator Telephone:	Not reported
Owner/Operator Telephone Ext:	Not reported
Owner/Operator Fax:	Not reported
Owner/Operator Email:	Not reported
Owner/Operator Indicator:	Owner
Owner/Operator Name:	JAMES AND COLLEEN TROST
Legal Status:	Private
Date Became Current:	1996-04-08 00:00:00.
Date Ended Current:	Not reported
Owner/Operator Address:	2505 LOMA AVE
Owner/Operator City,State,Zip:	SOUTH EL MONTE, CA 91733
Owner/Operator Telephone:	Not reported
Owner/Operator Telephone Ext:	Not reported
Owner/Operator Fax:	Not reported
Owner/Operator Email:	Not reported
Owner/Operator Indicator:	Operator
Owner/Operator Name:	JAMES AND COLLEEN TROST
Legal Status:	Private
Date Became Current:	1996-04-08 00:00:00.
Date Ended Current:	Not reported
Owner/Operator Address:	Not reported

Map ID
Direction
Distance
Elevation

MAP FINDINGS

Site

Database(s)

EDR ID Number
EPA ID Number

VAGA INDUSTRIES (Continued)

1000142725

Owner/Operator City,State,Zip:	Not reported
Owner/Operator Telephone:	Not reported
Owner/Operator Telephone Ext:	Not reported
Owner/Operator Fax:	Not reported
Owner/Operator Email:	Not reported
Owner/Operator Indicator:	Operator
Owner/Operator Name:	JAKES TROST & COLLEEN TROST
Legal Status:	Private
Date Became Current:	1996-04-08 00:00:00.
Date Ended Current:	Not reported
Owner/Operator Address:	Not reported
Owner/Operator City,State,Zip:	Not reported
Owner/Operator Telephone:	Not reported
Owner/Operator Telephone Ext:	Not reported
Owner/Operator Fax:	Not reported
Owner/Operator Email:	Not reported
Owner/Operator Indicator:	Operator
Owner/Operator Name:	JAMES AND COLLEEN TROST
Legal Status:	Private
Date Became Current:	1996-04-08 00:00:00.
Date Ended Current:	Not reported
Owner/Operator Address:	Not reported
Owner/Operator City,State,Zip:	Not reported
Owner/Operator Telephone:	Not reported
Owner/Operator Telephone Ext:	Not reported
Owner/Operator Fax:	Not reported
Owner/Operator Email:	Not reported
Owner/Operator Indicator:	Owner
Owner/Operator Name:	PEARSON ENGINEERING CORP.
Legal Status:	Private
Date Became Current:	Not reported
Date Ended Current:	Not reported
Owner/Operator Address:	NOT REQUIRED
Owner/Operator City,State,Zip:	NOT REQUIRED, ME 99999
Owner/Operator Telephone:	415-555-1212
Owner/Operator Telephone Ext:	Not reported
Owner/Operator Fax:	Not reported
Owner/Operator Email:	Not reported
Owner/Operator Indicator:	Owner
Owner/Operator Name:	JAMES AND COLLEEN TROST
Legal Status:	Private
Date Became Current:	1996-04-08 00:00:00.
Date Ended Current:	Not reported
Owner/Operator Address:	Not reported
Owner/Operator City,State,Zip:	Not reported
Owner/Operator Telephone:	Not reported
Owner/Operator Telephone Ext:	Not reported
Owner/Operator Fax:	Not reported
Owner/Operator Email:	Not reported
Owner/Operator Indicator:	Operator
Owner/Operator Name:	JAMES AND COLLEEN TROST
Legal Status:	Private

Map ID
Direction
Distance
Elevation

MAP FINDINGS

Site

Database(s)

EDR ID Number
EPA ID Number

VAGA INDUSTRIES (Continued)

1000142725

Date Became Current:	1996-04-08 00:00:00.
Date Ended Current:	Not reported
Owner/Operator Address:	Not reported
Owner/Operator City,State,Zip:	Not reported
Owner/Operator Telephone:	Not reported
Owner/Operator Telephone Ext:	Not reported
Owner/Operator Fax:	Not reported
Owner/Operator Email:	Not reported
Owner/Operator Indicator:	Owner
Owner/Operator Name:	JAKES TROST & COLLEEN TROST
Legal Status:	Private
Date Became Current:	1996-04-08 00:00:00.
Date Ended Current:	Not reported
Owner/Operator Address:	2505 LOMA AVENUE
Owner/Operator City,State,Zip:	SOUTH EL MONTE, CA 91733
Owner/Operator Telephone:	Not reported
Owner/Operator Telephone Ext:	Not reported
Owner/Operator Fax:	Not reported
Owner/Operator Email:	Not reported
Owner/Operator Indicator:	Operator
Owner/Operator Name:	COLLEEN TROST
Legal Status:	Private
Date Became Current:	1996-01-01 00:00:00.
Date Ended Current:	Not reported
Owner/Operator Address:	Not reported
Owner/Operator City,State,Zip:	Not reported
Owner/Operator Telephone:	Not reported
Owner/Operator Telephone Ext:	Not reported
Owner/Operator Fax:	Not reported
Owner/Operator Email:	Not reported
Owner/Operator Indicator:	Owner
Owner/Operator Name:	COLLEEN M TROST
Legal Status:	Private
Date Became Current:	1996-07-01 00:00:00.
Date Ended Current:	Not reported
Owner/Operator Address:	2505 LOMA AVENUE
Owner/Operator City,State,Zip:	SOUTH EL MONTE, CA 91733
Owner/Operator Telephone:	626-442-7436
Owner/Operator Telephone Ext:	Not reported
Owner/Operator Fax:	Not reported
Owner/Operator Email:	Not reported
Owner/Operator Indicator:	Operator
Owner/Operator Name:	VAGA INDUSTRIES
Legal Status:	Private
Date Became Current:	2009-01-01 00:00:00.
Date Ended Current:	Not reported
Owner/Operator Address:	Not reported
Owner/Operator City,State,Zip:	Not reported
Owner/Operator Telephone:	Not reported
Owner/Operator Telephone Ext:	Not reported
Owner/Operator Fax:	Not reported
Owner/Operator Email:	Not reported

Map ID
Direction
Distance
Elevation

MAP FINDINGS

Site

Database(s)

EDR ID Number
EPA ID Number

VAGA INDUSTRIES (Continued)

1000142725

Owner/Operator Indicator: Operator
Owner/Operator Name: VAGA INDUSTRIES
Legal Status: Private
Date Became Current: 2009-01-01 00:00:00.
Date Ended Current: Not reported
Owner/Operator Address: 2505 LOMA AVE
Owner/Operator City,State,Zip: SOUTH EL MONTE, CA 91733
Owner/Operator Telephone: 626-442-7436
Owner/Operator Telephone Ext: Not reported
Owner/Operator Fax: Not reported
Owner/Operator Email: JEFF@VAGA.COM

Owner/Operator Indicator: Owner
Owner/Operator Name: COLLEEN TROST
Legal Status: Private
Date Became Current: 1996-01-01 00:00:00.
Date Ended Current: Not reported
Owner/Operator Address: 2505 LOMA AVE
Owner/Operator City,State,Zip: SOUTH EL MONTE, CA 91733
Owner/Operator Telephone: 626-442-7436
Owner/Operator Telephone Ext: Not reported
Owner/Operator Fax: Not reported
Owner/Operator Email: Not reported

Owner/Operator Indicator: Operator
Owner/Operator Name: COLLEEN M TROST
Legal Status: Private
Date Became Current: 1996-07-01 00:00:00.
Date Ended Current: Not reported
Owner/Operator Address: Not reported
Owner/Operator City,State,Zip: Not reported
Owner/Operator Telephone: Not reported
Owner/Operator Telephone Ext: Not reported
Owner/Operator Fax: Not reported
Owner/Operator Email: Not reported

Owner/Operator Indicator: Owner
Owner/Operator Name: HELEN PEARSON & JAMES E. TROST JR. & JEFFREY E. TROST
Legal Status: Private
Date Became Current: 2013-01-01 00:00:00.
Date Ended Current: Not reported
Owner/Operator Address: 2505 LOMA AVE
Owner/Operator City,State,Zip: SOUTH EL MONTE, CA 91733
Owner/Operator Telephone: 626-442-7436
Owner/Operator Telephone Ext: Not reported
Owner/Operator Fax: Not reported
Owner/Operator Email: JEFF@VAGA.COM

Owner/Operator Indicator: Owner
Owner/Operator Name: HELEN PEARSON & COLLEEN TROST
Legal Status: Private
Date Became Current: 2013-01-01 00:00:00.
Date Ended Current: Not reported
Owner/Operator Address: 2505 LOMA AVE
Owner/Operator City,State,Zip: SOUTH EL MONTE, CA 91733
Owner/Operator Telephone: 626-442-7436
Owner/Operator Telephone Ext: Not reported

Map ID
Direction
Distance
Elevation

MAP FINDINGS

Site

Database(s)

EDR ID Number
EPA ID Number

VAGA INDUSTRIES (Continued)

1000142725

Owner/Operator Fax: Not reported
Owner/Operator Email: Not reported

Owner/Operator Indicator: Owner
Owner/Operator Name: HELEN PEARSON & JAMES E. TROST JR. & JEFFREY E. TROST
Legal Status: Private
Date Became Current: 2013-01-01 00:00:00.
Date Ended Current: Not reported
Owner/Operator Address: 2505 LOMA AVE
Owner/Operator City,State,Zip: SOUTH EL MONTE, CA 91733
Owner/Operator Telephone: 626-442-7436
Owner/Operator Telephone Ext: Not reported
Owner/Operator Fax: Not reported
Owner/Operator Email: JEFF@VAGA.COM

Owner/Operator Indicator: Operator
Owner/Operator Name: VAGA INDUSTRIES
Legal Status: Private
Date Became Current: 2009-01-01 00:00:00.
Date Ended Current: Not reported
Owner/Operator Address: 2505 LOMA AVE
Owner/Operator City,State,Zip: SOUTH EL MONTE, CA 91733
Owner/Operator Telephone: 626-442-7436
Owner/Operator Telephone Ext: Not reported
Owner/Operator Fax: 626-422-4330
Owner/Operator Email: JEFF@VAGA.COM

Historic Generators:

Receive Date: 2010-07-28 00:00:00.0
Handler Name: VAGA INDUSTRIES
Federal Waste Generator Description: Large Quantity Generator
State District Owner: Not reported
Large Quantity Handler of Universal Waste: No
Recognized Trader Importer: No
Recognized Trader Exporter: No
Spent Lead Acid Battery Importer: No
Spent Lead Acid Battery Exporter: No
Current Record: No
Non Storage Recycler Activity: Not reported
Electronic Manifest Broker: Not reported

Receive Date: 2013-02-21 00:00:00.0
Handler Name: VAGA INDUSTRIES
Federal Waste Generator Description: Large Quantity Generator
State District Owner: Not reported
Large Quantity Handler of Universal Waste: No
Recognized Trader Importer: No
Recognized Trader Exporter: No
Spent Lead Acid Battery Importer: No
Spent Lead Acid Battery Exporter: No
Current Record: No
Non Storage Recycler Activity: Not reported
Electronic Manifest Broker: Not reported

Receive Date: 2016-03-01 00:00:00.0
Handler Name: VAGA INDUSTRIES
Federal Waste Generator Description: Small Quantity Generator

Map ID
Direction
Distance
Elevation

MAP FINDINGS

Site

Database(s)

EDR ID Number
EPA ID Number

VAGA INDUSTRIES (Continued)

1000142725

State District Owner: Not reported
Large Quantity Handler of Universal Waste: No
Recognized Trader Importer: No
Recognized Trader Exporter: No
Spent Lead Acid Battery Importer: No
Spent Lead Acid Battery Exporter: No
Current Record: No
Non Storage Recycler Activity: Not reported
Electronic Manifest Broker: Not reported

Receive Date: 2017-03-29 00:00:00.0
Handler Name: VAGA INDUSTRIES
Federal Waste Generator Description: Large Quantity Generator
State District Owner: Not reported
Large Quantity Handler of Universal Waste: No
Recognized Trader Importer: No
Recognized Trader Exporter: No
Spent Lead Acid Battery Importer: No
Spent Lead Acid Battery Exporter: No
Current Record: No
Non Storage Recycler Activity: Not reported
Electronic Manifest Broker: Not reported

Receive Date: 2020-04-14 00:00:00.0
Handler Name: VAGA INDUSTRIES
Federal Waste Generator Description: Large Quantity Generator
State District Owner: Not reported
Large Quantity Handler of Universal Waste: No
Recognized Trader Importer: No
Recognized Trader Exporter: No
Spent Lead Acid Battery Importer: No
Spent Lead Acid Battery Exporter: No
Current Record: No
Non Storage Recycler Activity: No
Electronic Manifest Broker: No

Receive Date: 1996-09-01 00:00:00.0
Handler Name: VAGA INDUSTRIES
Federal Waste Generator Description: Large Quantity Generator
State District Owner: CA
Large Quantity Handler of Universal Waste: No
Recognized Trader Importer: No
Recognized Trader Exporter: No
Spent Lead Acid Battery Importer: No
Spent Lead Acid Battery Exporter: No
Current Record: No
Non Storage Recycler Activity: Not reported
Electronic Manifest Broker: Not reported

Receive Date: 2006-01-20 00:00:00.0
Handler Name: VAGA INDUSTRIES
Federal Waste Generator Description: Small Quantity Generator
State District Owner: Not reported
Large Quantity Handler of Universal Waste: No
Recognized Trader Importer: No
Recognized Trader Exporter: No
Spent Lead Acid Battery Importer: No

Map ID
Direction
Distance
Elevation

MAP FINDINGS

Site

Database(s)

EDR ID Number
EPA ID Number

VAGA INDUSTRIES (Continued)

1000142725

Spent Lead Acid Battery Exporter:	No
Current Record:	No
Non Storage Recycler Activity:	Not reported
Electronic Manifest Broker:	Not reported
Receive Date:	1980-07-17 00:00:00.0
Handler Name:	VAGA INDUSTRIES
Federal Waste Generator Description:	Large Quantity Generator
State District Owner:	CA
Large Quantity Handler of Universal Waste:	No
Recognized Trader Importer:	No
Recognized Trader Exporter:	No
Spent Lead Acid Battery Importer:	No
Spent Lead Acid Battery Exporter:	No
Current Record:	No
Non Storage Recycler Activity:	Not reported
Electronic Manifest Broker:	Not reported
Receive Date:	2020-04-14 00:00:00.0
Handler Name:	VAGA INDUSTRIES
Federal Waste Generator Description:	Large Quantity Generator
State District Owner:	Not reported
Large Quantity Handler of Universal Waste:	No
Recognized Trader Importer:	No
Recognized Trader Exporter:	No
Spent Lead Acid Battery Importer:	No
Spent Lead Acid Battery Exporter:	No
Current Record:	Yes
Non Storage Recycler Activity:	No
Electronic Manifest Broker:	No
Receive Date:	1992-02-19 00:00:00.0
Handler Name:	VAGA INDUSTRIES
Federal Waste Generator Description:	Large Quantity Generator
State District Owner:	Not reported
Large Quantity Handler of Universal Waste:	No
Recognized Trader Importer:	No
Recognized Trader Exporter:	No
Spent Lead Acid Battery Importer:	No
Spent Lead Acid Battery Exporter:	No
Current Record:	No
Non Storage Recycler Activity:	Not reported
Electronic Manifest Broker:	Not reported
Receive Date:	1994-03-31 00:00:00.0
Handler Name:	VAGA INDUSTRIES
Federal Waste Generator Description:	Large Quantity Generator
State District Owner:	Not reported
Large Quantity Handler of Universal Waste:	No
Recognized Trader Importer:	No
Recognized Trader Exporter:	No
Spent Lead Acid Battery Importer:	No
Spent Lead Acid Battery Exporter:	No
Current Record:	No
Non Storage Recycler Activity:	Not reported
Electronic Manifest Broker:	Not reported

Map ID
Direction
Distance
Elevation

MAP FINDINGS

Site

Database(s)

EDR ID Number
EPA ID Number

VAGA INDUSTRIES (Continued)

1000142725

Receive Date: 1996-03-18 00:00:00.0
Handler Name: VAGA INDUSTRIES
Federal Waste Generator Description: Large Quantity Generator
State District Owner: Not reported
Large Quantity Handler of Universal Waste: No
Recognized Trader Importer: No
Recognized Trader Exporter: No
Spent Lead Acid Battery Importer: No
Spent Lead Acid Battery Exporter: No
Current Record: No
Non Storage Recycler Activity: Not reported
Electronic Manifest Broker: Not reported

Receive Date: 1999-04-15 00:00:00.0
Handler Name: VAGA INDUSTRIES
Federal Waste Generator Description: Large Quantity Generator
State District Owner: Not reported
Large Quantity Handler of Universal Waste: No
Recognized Trader Importer: No
Recognized Trader Exporter: No
Spent Lead Acid Battery Importer: No
Spent Lead Acid Battery Exporter: No
Current Record: No
Non Storage Recycler Activity: Not reported
Electronic Manifest Broker: Not reported

Receive Date: 2000-10-12 00:00:00.0
Handler Name: VAGA INDUSTRIES
Federal Waste Generator Description: Large Quantity Generator
State District Owner: Not reported
Large Quantity Handler of Universal Waste: No
Recognized Trader Importer: No
Recognized Trader Exporter: No
Spent Lead Acid Battery Importer: No
Spent Lead Acid Battery Exporter: No
Current Record: No
Non Storage Recycler Activity: Not reported
Electronic Manifest Broker: Not reported

Receive Date: 2002-02-26 00:00:00.0
Handler Name: VAGA INDUSTRIES
Federal Waste Generator Description: Large Quantity Generator
State District Owner: Not reported
Large Quantity Handler of Universal Waste: No
Recognized Trader Importer: No
Recognized Trader Exporter: No
Spent Lead Acid Battery Importer: No
Spent Lead Acid Battery Exporter: No
Current Record: No
Non Storage Recycler Activity: Not reported
Electronic Manifest Broker: Not reported

Receive Date: 2006-01-20 00:00:00.0
Handler Name: VAGA INDUSTRIES
Federal Waste Generator Description: Large Quantity Generator
State District Owner: Not reported
Large Quantity Handler of Universal Waste: No

Map ID
Direction
Distance
Elevation

MAP FINDINGS

Site

Database(s)

EDR ID Number
EPA ID Number

VAGA INDUSTRIES (Continued)

1000142725

Recognized Trader Importer: No
Recognized Trader Exporter: No
Spent Lead Acid Battery Importer: No
Spent Lead Acid Battery Exporter: No
Current Record: No
Non Storage Recycler Activity: Not reported
Electronic Manifest Broker: Not reported

Receive Date: 2008-05-06 00:00:00.0
Handler Name: VAGA INDUSTRIES
Federal Waste Generator Description: Large Quantity Generator
State District Owner: Not reported
Large Quantity Handler of Universal Waste: No
Recognized Trader Importer: No
Recognized Trader Exporter: No
Spent Lead Acid Battery Importer: No
Spent Lead Acid Battery Exporter: No
Current Record: No
Non Storage Recycler Activity: Not reported
Electronic Manifest Broker: Not reported

List of NAICS Codes and Descriptions:

NAICS Code: 332812
NAICS Description: METAL COATING, ENGRAVING (EXCEPT JEWELRY AND SILVERWARE), AND ALLIED SERVICES TO MANUFACTURERS

NAICS Code: 332999
NAICS Description: ALL OTHER MISCELLANEOUS FABRICATED METAL PRODUCT MANUFACTURING

NAICS Code: 33991
NAICS Description: JEWELRY AND SILVERWARE MANUFACTURING

Facility Has Received Notices of Violation:

Found Violation: No
Agency Which Determined Violation: Not reported
Violation Short Description: Not reported
Date Violation was Determined: Not reported
Actual Return to Compliance Date: Not reported
Return to Compliance Qualifier: Not reported
Violation Responsible Agency: Not reported
Scheduled Compliance Date: Not reported
Enforcement Identifier: Not reported
Date of Enforcement Action: Not reported
Enforcement Responsible Agency: Not reported
Enforcement Docket Number: Not reported
Enforcement Attorney: Not reported
Corrective Action Component: Not reported
Appeal Initiated Date: Not reported
Appeal Resolution Date: Not reported
Disposition Status Date: Not reported
Disposition Status: Not reported
Disposition Status Description: Not reported
Consent/Final Order Sequence Number: Not reported
Consent/Final Order Respondent Name: Not reported
Consent/Final Order Lead Agency: Not reported
Enforcement Type: Not reported

Map ID
Direction
Distance
Elevation

MAP FINDINGS

Site

Database(s)

EDR ID Number
EPA ID Number

VAGA INDUSTRIES (Continued)

1000142725

Enforcement Responsible Person:	Not reported
Enforcement Responsible Sub-Organization:	Not reported
SEP Sequence Number:	Not reported
SEP Expenditure Amount:	Not reported
SEP Scheduled Completion Date:	Not reported
SEP Actual Date:	Not reported
SEP Defaulted Date:	Not reported
SEP Type:	Not reported
SEP Type Description:	Not reported
Proposed Amount:	Not reported
Final Monetary Amount:	Not reported
Paid Amount:	Not reported
Final Count:	Not reported
Final Amount:	Not reported
Found Violation:	Yes
Agency Which Determined Violation:	State
Violation Short Description:	Generators - Records/Reporting
Date Violation was Determined:	2016-02-04 00:00:00.0
Actual Return to Compliance Date:	2016-08-16 00:00:00.0
Return to Compliance Qualifier:	Documented
Violation Responsible Agency:	State
Scheduled Compliance Date:	Not reported
Enforcement Identifier:	Not reported
Date of Enforcement Action:	Not reported
Enforcement Responsible Agency:	Not reported
Enforcement Docket Number:	Not reported
Enforcement Attorney:	Not reported
Corrective Action Component:	Not reported
Appeal Initiated Date:	Not reported
Appeal Resolution Date:	Not reported
Disposition Status Date:	Not reported
Disposition Status:	Not reported
Disposition Status Description:	Not reported
Consent/Final Order Sequence Number:	Not reported
Consent/Final Order Respondent Name:	Not reported
Consent/Final Order Lead Agency:	Not reported
Enforcement Type:	Not reported
Enforcement Responsible Person:	Not reported
Enforcement Responsible Sub-Organization:	Not reported
SEP Sequence Number:	Not reported
SEP Expenditure Amount:	Not reported
SEP Scheduled Completion Date:	Not reported
SEP Actual Date:	Not reported
SEP Defaulted Date:	Not reported
SEP Type:	Not reported
SEP Type Description:	Not reported
Proposed Amount:	Not reported
Final Monetary Amount:	Not reported
Paid Amount:	Not reported
Final Count:	Not reported
Final Amount:	Not reported
Found Violation:	Yes
Agency Which Determined Violation:	State
Violation Short Description:	Generators - Records/Reporting
Date Violation was Determined:	2016-02-04 00:00:00.0

Map ID
Direction
Distance
Elevation

MAP FINDINGS

Site

Database(s)

EDR ID Number
EPA ID Number

VAGA INDUSTRIES (Continued)

1000142725

Actual Return to Compliance Date:	2016-08-16 00:00:00.0
Return to Compliance Qualifier:	Documented
Violation Responsible Agency:	State
Scheduled Compliance Date:	Not reported
Enforcement Identifier:	Not reported
Date of Enforcement Action:	Not reported
Enforcement Responsible Agency:	Not reported
Enforcement Docket Number:	Not reported
Enforcement Attorney:	Not reported
Corrective Action Component:	Not reported
Appeal Initiated Date:	Not reported
Appeal Resolution Date:	Not reported
Disposition Status Date:	Not reported
Disposition Status:	Not reported
Disposition Status Description:	Not reported
Consent/Final Order Sequence Number:	Not reported
Consent/Final Order Respondent Name:	Not reported
Consent/Final Order Lead Agency:	Not reported
Enforcement Type:	Not reported
Enforcement Responsible Person:	Not reported
Enforcement Responsible Sub-Organization:	Not reported
SEP Sequence Number:	Not reported
SEP Expenditure Amount:	Not reported
SEP Scheduled Completion Date:	Not reported
SEP Actual Date:	Not reported
SEP Defaulted Date:	Not reported
SEP Type:	Not reported
SEP Type Description:	Not reported
Proposed Amount:	Not reported
Final Monetary Amount:	Not reported
Paid Amount:	Not reported
Final Count:	Not reported
Final Amount:	Not reported
Found Violation:	Yes
Agency Which Determined Violation:	EPA
Violation Short Description:	Generators - Pre-transport
Date Violation was Determined:	2009-04-08 00:00:00.0
Actual Return to Compliance Date:	2009-09-01 00:00:00.0
Return to Compliance Qualifier:	Documented
Violation Responsible Agency:	EPA
Scheduled Compliance Date:	Not reported
Enforcement Identifier:	001
Date of Enforcement Action:	2010-08-09 00:00:00.0
Enforcement Responsible Agency:	EPA
Enforcement Docket Number:	-09-2010-0012
Enforcement Attorney:	LM
Corrective Action Component:	No
Appeal Initiated Date:	Not reported
Appeal Resolution Date:	Not reported
Disposition Status Date:	2010-08-09 00:00:00.0
Disposition Status:	AS
Disposition Status Description:	ACTION SATISFIED (CASE CLOSED)
Consent/Final Order Sequence Number:	Not reported
Consent/Final Order Respondent Name:	Not reported
Consent/Final Order Lead Agency:	Not reported
Enforcement Type:	Not reported

Map ID
Direction
Distance
Elevation

MAP FINDINGS

Site

Database(s)

EDR ID Number
EPA ID Number

VAGA INDUSTRIES (Continued)

1000142725

Enforcement Responsible Person:	DFERN
Enforcement Responsible Sub-Organization:	Not reported
SEP Sequence Number:	Not reported
SEP Expenditure Amount:	Not reported
SEP Scheduled Completion Date:	Not reported
SEP Actual Date:	Not reported
SEP Defaulted Date:	Not reported
SEP Type:	Not reported
SEP Type Description:	Not reported
Proposed Amount:	Not reported
Final Monetary Amount:	Not reported
Paid Amount:	Not reported
Final Count:	Not reported
Final Amount:	Not reported
Found Violation:	Yes
Agency Which Determined Violation:	State
Violation Short Description:	Generators - Records/Reporting
Date Violation was Determined:	2016-02-04 00:00:00.0
Actual Return to Compliance Date:	2016-08-16 00:00:00.0
Return to Compliance Qualifier:	Documented
Violation Responsible Agency:	State
Scheduled Compliance Date:	Not reported
Enforcement Identifier:	Not reported
Date of Enforcement Action:	Not reported
Enforcement Responsible Agency:	Not reported
Enforcement Docket Number:	Not reported
Enforcement Attorney:	Not reported
Corrective Action Component:	Not reported
Appeal Initiated Date:	Not reported
Appeal Resolution Date:	Not reported
Disposition Status Date:	Not reported
Disposition Status:	Not reported
Disposition Status Description:	Not reported
Consent/Final Order Sequence Number:	Not reported
Consent/Final Order Respondent Name:	Not reported
Consent/Final Order Lead Agency:	Not reported
Enforcement Type:	Not reported
Enforcement Responsible Person:	Not reported
Enforcement Responsible Sub-Organization:	Not reported
SEP Sequence Number:	Not reported
SEP Expenditure Amount:	Not reported
SEP Scheduled Completion Date:	Not reported
SEP Actual Date:	Not reported
SEP Defaulted Date:	Not reported
SEP Type:	Not reported
SEP Type Description:	Not reported
Proposed Amount:	Not reported
Final Monetary Amount:	Not reported
Paid Amount:	Not reported
Final Count:	Not reported
Final Amount:	Not reported
Found Violation:	Yes
Agency Which Determined Violation:	State
Violation Short Description:	Generators - General
Date Violation was Determined:	1994-04-05 00:00:00.0

Map ID
Direction
Distance
Elevation

MAP FINDINGS

Site

Database(s)

EDR ID Number
EPA ID Number

VAGA INDUSTRIES (Continued)

1000142725

Actual Return to Compliance Date:	1999-04-05 00:00:00.0
Return to Compliance Qualifier:	Not Resolved
Violation Responsible Agency:	State
Scheduled Compliance Date:	Not reported
Enforcement Identifier:	Not reported
Date of Enforcement Action:	Not reported
Enforcement Responsible Agency:	Not reported
Enforcement Docket Number:	Not reported
Enforcement Attorney:	Not reported
Corrective Action Component:	Not reported
Appeal Initiated Date:	Not reported
Appeal Resolution Date:	Not reported
Disposition Status Date:	Not reported
Disposition Status:	Not reported
Disposition Status Description:	Not reported
Consent/Final Order Sequence Number:	Not reported
Consent/Final Order Respondent Name:	Not reported
Consent/Final Order Lead Agency:	Not reported
Enforcement Type:	Not reported
Enforcement Responsible Person:	Not reported
Enforcement Responsible Sub-Organization:	Not reported
SEP Sequence Number:	Not reported
SEP Expenditure Amount:	Not reported
SEP Scheduled Completion Date:	Not reported
SEP Actual Date:	Not reported
SEP Defaulted Date:	Not reported
SEP Type:	Not reported
SEP Type Description:	Not reported
Proposed Amount:	Not reported
Final Monetary Amount:	Not reported
Paid Amount:	Not reported
Final Count:	Not reported
Final Amount:	Not reported
Found Violation:	Yes
Agency Which Determined Violation:	State
Violation Short Description:	Generators - Pre-transport
Date Violation was Determined:	2019-03-05 00:00:00.0
Actual Return to Compliance Date:	2019-08-08 00:00:00.0
Return to Compliance Qualifier:	Documented
Violation Responsible Agency:	State
Scheduled Compliance Date:	Not reported
Enforcement Identifier:	Not reported
Date of Enforcement Action:	Not reported
Enforcement Responsible Agency:	Not reported
Enforcement Docket Number:	Not reported
Enforcement Attorney:	Not reported
Corrective Action Component:	Not reported
Appeal Initiated Date:	Not reported
Appeal Resolution Date:	Not reported
Disposition Status Date:	Not reported
Disposition Status:	Not reported
Disposition Status Description:	Not reported
Consent/Final Order Sequence Number:	Not reported
Consent/Final Order Respondent Name:	Not reported
Consent/Final Order Lead Agency:	Not reported
Enforcement Type:	Not reported

Map ID
 Direction
 Distance
 Elevation

MAP FINDINGS

Site

Database(s)

EDR ID Number
 EPA ID Number

VAGA INDUSTRIES (Continued)

1000142725

Enforcement Responsible Person:	Not reported
Enforcement Responsible Sub-Organization:	Not reported
SEP Sequence Number:	Not reported
SEP Expenditure Amount:	Not reported
SEP Scheduled Completion Date:	Not reported
SEP Actual Date:	Not reported
SEP Defaulted Date:	Not reported
SEP Type:	Not reported
SEP Type Description:	Not reported
Proposed Amount:	Not reported
Final Monetary Amount:	Not reported
Paid Amount:	Not reported
Final Count:	Not reported
Final Amount:	Not reported
Found Violation:	Yes
Agency Which Determined Violation:	State
Violation Short Description:	Generators - General
Date Violation was Determined:	2016-02-04 00:00:00.0
Actual Return to Compliance Date:	2016-08-16 00:00:00.0
Return to Compliance Qualifier:	Documented
Violation Responsible Agency:	State
Scheduled Compliance Date:	Not reported
Enforcement Identifier:	Not reported
Date of Enforcement Action:	Not reported
Enforcement Responsible Agency:	Not reported
Enforcement Docket Number:	Not reported
Enforcement Attorney:	Not reported
Corrective Action Component:	Not reported
Appeal Initiated Date:	Not reported
Appeal Resolution Date:	Not reported
Disposition Status Date:	Not reported
Disposition Status:	Not reported
Disposition Status Description:	Not reported
Consent/Final Order Sequence Number:	Not reported
Consent/Final Order Respondent Name:	Not reported
Consent/Final Order Lead Agency:	Not reported
Enforcement Type:	Not reported
Enforcement Responsible Person:	Not reported
Enforcement Responsible Sub-Organization:	Not reported
SEP Sequence Number:	Not reported
SEP Expenditure Amount:	Not reported
SEP Scheduled Completion Date:	Not reported
SEP Actual Date:	Not reported
SEP Defaulted Date:	Not reported
SEP Type:	Not reported
SEP Type Description:	Not reported
Proposed Amount:	Not reported
Final Monetary Amount:	Not reported
Paid Amount:	Not reported
Final Count:	Not reported
Final Amount:	Not reported
Found Violation:	No
Agency Which Determined Violation:	Not reported
Violation Short Description:	Not reported
Date Violation was Determined:	Not reported

Map ID
Direction
Distance
Elevation

MAP FINDINGS

Site

Database(s)

EDR ID Number
EPA ID Number

VAGA INDUSTRIES (Continued)

1000142725

Actual Return to Compliance Date:	Not reported
Return to Compliance Qualifier:	Not reported
Violation Responsible Agency:	Not reported
Scheduled Compliance Date:	Not reported
Enforcement Identifier:	Not reported
Date of Enforcement Action:	Not reported
Enforcement Responsible Agency:	Not reported
Enforcement Docket Number:	Not reported
Enforcement Attorney:	Not reported
Corrective Action Component:	Not reported
Appeal Initiated Date:	Not reported
Appeal Resolution Date:	Not reported
Disposition Status Date:	Not reported
Disposition Status:	Not reported
Disposition Status Description:	Not reported
Consent/Final Order Sequence Number:	Not reported
Consent/Final Order Respondent Name:	Not reported
Consent/Final Order Lead Agency:	Not reported
Enforcement Type:	Not reported
Enforcement Responsible Person:	Not reported
Enforcement Responsible Sub-Organization:	Not reported
SEP Sequence Number:	Not reported
SEP Expenditure Amount:	Not reported
SEP Scheduled Completion Date:	Not reported
SEP Actual Date:	Not reported
SEP Defaulted Date:	Not reported
SEP Type:	Not reported
SEP Type Description:	Not reported
Proposed Amount:	Not reported
Final Monetary Amount:	Not reported
Paid Amount:	Not reported
Final Count:	Not reported
Final Amount:	Not reported
Found Violation:	No
Agency Which Determined Violation:	Not reported
Violation Short Description:	Not reported
Date Violation was Determined:	Not reported
Actual Return to Compliance Date:	Not reported
Return to Compliance Qualifier:	Not reported
Violation Responsible Agency:	Not reported
Scheduled Compliance Date:	Not reported
Enforcement Identifier:	Not reported
Date of Enforcement Action:	Not reported
Enforcement Responsible Agency:	Not reported
Enforcement Docket Number:	Not reported
Enforcement Attorney:	Not reported
Corrective Action Component:	Not reported
Appeal Initiated Date:	Not reported
Appeal Resolution Date:	Not reported
Disposition Status Date:	Not reported
Disposition Status:	Not reported
Disposition Status Description:	Not reported
Consent/Final Order Sequence Number:	Not reported
Consent/Final Order Respondent Name:	Not reported
Consent/Final Order Lead Agency:	Not reported
Enforcement Type:	Not reported

Map ID
Direction
Distance
Elevation

MAP FINDINGS

Site

Database(s)

EDR ID Number
EPA ID Number

VAGA INDUSTRIES (Continued)

1000142725

Enforcement Responsible Person:	Not reported
Enforcement Responsible Sub-Organization:	Not reported
SEP Sequence Number:	Not reported
SEP Expenditure Amount:	Not reported
SEP Scheduled Completion Date:	Not reported
SEP Actual Date:	Not reported
SEP Defaulted Date:	Not reported
SEP Type:	Not reported
SEP Type Description:	Not reported
Proposed Amount:	Not reported
Final Monetary Amount:	Not reported
Paid Amount:	Not reported
Final Count:	Not reported
Final Amount:	Not reported
Found Violation:	No
Agency Which Determined Violation:	Not reported
Violation Short Description:	Not reported
Date Violation was Determined:	Not reported
Actual Return to Compliance Date:	Not reported
Return to Compliance Qualifier:	Not reported
Violation Responsible Agency:	Not reported
Scheduled Compliance Date:	Not reported
Enforcement Identifier:	Not reported
Date of Enforcement Action:	Not reported
Enforcement Responsible Agency:	Not reported
Enforcement Docket Number:	Not reported
Enforcement Attorney:	Not reported
Corrective Action Component:	Not reported
Appeal Initiated Date:	Not reported
Appeal Resolution Date:	Not reported
Disposition Status Date:	Not reported
Disposition Status:	Not reported
Disposition Status Description:	Not reported
Consent/Final Order Sequence Number:	Not reported
Consent/Final Order Respondent Name:	Not reported
Consent/Final Order Lead Agency:	Not reported
Enforcement Type:	Not reported
Enforcement Responsible Person:	Not reported
Enforcement Responsible Sub-Organization:	Not reported
SEP Sequence Number:	Not reported
SEP Expenditure Amount:	Not reported
SEP Scheduled Completion Date:	Not reported
SEP Actual Date:	Not reported
SEP Defaulted Date:	Not reported
SEP Type:	Not reported
SEP Type Description:	Not reported
Proposed Amount:	Not reported
Final Monetary Amount:	Not reported
Paid Amount:	Not reported
Final Count:	Not reported
Final Amount:	Not reported
Found Violation:	Yes
Agency Which Determined Violation:	State
Violation Short Description:	Generators - General
Date Violation was Determined:	2009-04-08 00:00:00.0

Map ID
 Direction
 Distance
 Elevation

MAP FINDINGS

Site

Database(s)

EDR ID Number
 EPA ID Number

VAGA INDUSTRIES (Continued)

1000142725

Actual Return to Compliance Date:	2009-04-08 00:00:00.0
Return to Compliance Qualifier:	Documented
Violation Responsible Agency:	State
Scheduled Compliance Date:	Not reported
Enforcement Identifier:	601
Date of Enforcement Action:	2009-04-08 00:00:00.0
Enforcement Responsible Agency:	State
Enforcement Docket Number:	Not reported
Enforcement Attorney:	Not reported
Corrective Action Component:	No
Appeal Initiated Date:	Not reported
Appeal Resolution Date:	Not reported
Disposition Status Date:	Not reported
Disposition Status:	Not reported
Disposition Status Description:	Not reported
Consent/Final Order Sequence Number:	Not reported
Consent/Final Order Respondent Name:	Not reported
Consent/Final Order Lead Agency:	Not reported
Enforcement Type:	WRITTEN INFORMAL
Enforcement Responsible Person:	Not reported
Enforcement Responsible Sub-Organization:	Not reported
SEP Sequence Number:	Not reported
SEP Expenditure Amount:	Not reported
SEP Scheduled Completion Date:	Not reported
SEP Actual Date:	Not reported
SEP Defaulted Date:	Not reported
SEP Type:	Not reported
SEP Type Description:	Not reported
Proposed Amount:	Not reported
Final Monetary Amount:	Not reported
Paid Amount:	Not reported
Final Count:	Not reported
Final Amount:	Not reported
Found Violation:	Yes
Agency Which Determined Violation:	EPA
Violation Short Description:	TSD IS-Preparedness and Prevention
Date Violation was Determined:	2009-04-08 00:00:00.0
Actual Return to Compliance Date:	2009-09-01 00:00:00.0
Return to Compliance Qualifier:	Documented
Violation Responsible Agency:	EPA
Scheduled Compliance Date:	Not reported
Enforcement Identifier:	001
Date of Enforcement Action:	2009-06-08 00:00:00.0
Enforcement Responsible Agency:	EPA
Enforcement Docket Number:	Not reported
Enforcement Attorney:	Not reported
Corrective Action Component:	No
Appeal Initiated Date:	Not reported
Appeal Resolution Date:	Not reported
Disposition Status Date:	Not reported
Disposition Status:	Not reported
Disposition Status Description:	Not reported
Consent/Final Order Sequence Number:	Not reported
Consent/Final Order Respondent Name:	Not reported
Consent/Final Order Lead Agency:	Not reported
Enforcement Type:	Not reported

Map ID
Direction
Distance
Elevation

MAP FINDINGS

Site

Database(s)

EDR ID Number
EPA ID Number

VAGA INDUSTRIES (Continued)

1000142725

Enforcement Responsible Person:	DFERN
Enforcement Responsible Sub-Organization:	Not reported
SEP Sequence Number:	Not reported
SEP Expenditure Amount:	Not reported
SEP Scheduled Completion Date:	Not reported
SEP Actual Date:	Not reported
SEP Defaulted Date:	Not reported
SEP Type:	Not reported
SEP Type Description:	Not reported
Proposed Amount:	Not reported
Final Monetary Amount:	Not reported
Paid Amount:	Not reported
Final Count:	Not reported
Final Amount:	Not reported
Found Violation:	Yes
Agency Which Determined Violation:	EPA
Violation Short Description:	Generators - General
Date Violation was Determined:	1992-06-25 00:00:00.0
Actual Return to Compliance Date:	1992-11-02 00:00:00.0
Return to Compliance Qualifier:	Observed
Violation Responsible Agency:	EPA
Scheduled Compliance Date:	Not reported
Enforcement Identifier:	001
Date of Enforcement Action:	1992-09-29 00:00:00.0
Enforcement Responsible Agency:	EPA
Enforcement Docket Number:	Not reported
Enforcement Attorney:	Not reported
Corrective Action Component:	No
Appeal Initiated Date:	Not reported
Appeal Resolution Date:	Not reported
Disposition Status Date:	Not reported
Disposition Status:	Not reported
Disposition Status Description:	Not reported
Consent/Final Order Sequence Number:	Not reported
Consent/Final Order Respondent Name:	Not reported
Consent/Final Order Lead Agency:	Not reported
Enforcement Type:	WRITTEN INFORMAL
Enforcement Responsible Person:	JSULL
Enforcement Responsible Sub-Organization:	Not reported
SEP Sequence Number:	Not reported
SEP Expenditure Amount:	Not reported
SEP Scheduled Completion Date:	Not reported
SEP Actual Date:	Not reported
SEP Defaulted Date:	Not reported
SEP Type:	Not reported
SEP Type Description:	Not reported
Proposed Amount:	Not reported
Final Monetary Amount:	Not reported
Paid Amount:	Not reported
Final Count:	Not reported
Final Amount:	Not reported
Found Violation:	Yes
Agency Which Determined Violation:	EPA
Violation Short Description:	Generators - Pre-transport
Date Violation was Determined:	2009-04-08 00:00:00.0

Map ID
Direction
Distance
Elevation

MAP FINDINGS

Site

Database(s)

EDR ID Number
EPA ID Number

VAGA INDUSTRIES (Continued)

1000142725

Actual Return to Compliance Date:	2009-09-01 00:00:00.0
Return to Compliance Qualifier:	Documented
Violation Responsible Agency:	EPA
Scheduled Compliance Date:	Not reported
Enforcement Identifier:	001
Date of Enforcement Action:	2009-06-08 00:00:00.0
Enforcement Responsible Agency:	EPA
Enforcement Docket Number:	Not reported
Enforcement Attorney:	Not reported
Corrective Action Component:	No
Appeal Initiated Date:	Not reported
Appeal Resolution Date:	Not reported
Disposition Status Date:	Not reported
Disposition Status:	Not reported
Disposition Status Description:	Not reported
Consent/Final Order Sequence Number:	Not reported
Consent/Final Order Respondent Name:	Not reported
Consent/Final Order Lead Agency:	Not reported
Enforcement Type:	Not reported
Enforcement Responsible Person:	DFERN
Enforcement Responsible Sub-Organization:	Not reported
SEP Sequence Number:	Not reported
SEP Expenditure Amount:	Not reported
SEP Scheduled Completion Date:	Not reported
SEP Actual Date:	Not reported
SEP Defaulted Date:	Not reported
SEP Type:	Not reported
SEP Type Description:	Not reported
Proposed Amount:	Not reported
Final Monetary Amount:	Not reported
Paid Amount:	Not reported
Final Count:	Not reported
Final Amount:	Not reported
Found Violation:	Yes
Agency Which Determined Violation:	EPA
Violation Short Description:	Generators - General
Date Violation was Determined:	1992-06-25 00:00:00.0
Actual Return to Compliance Date:	1992-11-02 00:00:00.0
Return to Compliance Qualifier:	Observed
Violation Responsible Agency:	EPA
Scheduled Compliance Date:	Not reported
Enforcement Identifier:	001
Date of Enforcement Action:	2010-08-09 00:00:00.0
Enforcement Responsible Agency:	EPA
Enforcement Docket Number:	-09-2010-0012
Enforcement Attorney:	LM
Corrective Action Component:	No
Appeal Initiated Date:	Not reported
Appeal Resolution Date:	Not reported
Disposition Status Date:	2010-08-09 00:00:00.0
Disposition Status:	AS
Disposition Status Description:	ACTION SATISFIED (CASE CLOSED)
Consent/Final Order Sequence Number:	Not reported
Consent/Final Order Respondent Name:	Not reported
Consent/Final Order Lead Agency:	Not reported
Enforcement Type:	Not reported

Map ID
Direction
Distance
Elevation

MAP FINDINGS

Site

Database(s)

EDR ID Number
EPA ID Number

VAGA INDUSTRIES (Continued)

1000142725

Enforcement Responsible Person:	DFERN
Enforcement Responsible Sub-Organization:	Not reported
SEP Sequence Number:	Not reported
SEP Expenditure Amount:	Not reported
SEP Scheduled Completion Date:	Not reported
SEP Actual Date:	Not reported
SEP Defaulted Date:	Not reported
SEP Type:	Not reported
SEP Type Description:	Not reported
Proposed Amount:	Not reported
Final Monetary Amount:	Not reported
Paid Amount:	Not reported
Final Count:	Not reported
Final Amount:	Not reported
Found Violation:	Yes
Agency Which Determined Violation:	State
Violation Short Description:	Generators - Pre-transport
Date Violation was Determined:	2019-03-05 00:00:00.0
Actual Return to Compliance Date:	2019-08-08 00:00:00.0
Return to Compliance Qualifier:	Documented
Violation Responsible Agency:	State
Scheduled Compliance Date:	Not reported
Enforcement Identifier:	Not reported
Date of Enforcement Action:	Not reported
Enforcement Responsible Agency:	Not reported
Enforcement Docket Number:	Not reported
Enforcement Attorney:	Not reported
Corrective Action Component:	Not reported
Appeal Initiated Date:	Not reported
Appeal Resolution Date:	Not reported
Disposition Status Date:	Not reported
Disposition Status:	Not reported
Disposition Status Description:	Not reported
Consent/Final Order Sequence Number:	Not reported
Consent/Final Order Respondent Name:	Not reported
Consent/Final Order Lead Agency:	Not reported
Enforcement Type:	Not reported
Enforcement Responsible Person:	Not reported
Enforcement Responsible Sub-Organization:	Not reported
SEP Sequence Number:	Not reported
SEP Expenditure Amount:	Not reported
SEP Scheduled Completion Date:	Not reported
SEP Actual Date:	Not reported
SEP Defaulted Date:	Not reported
SEP Type:	Not reported
SEP Type Description:	Not reported
Proposed Amount:	Not reported
Final Monetary Amount:	Not reported
Paid Amount:	Not reported
Final Count:	Not reported
Final Amount:	Not reported
Found Violation:	No
Agency Which Determined Violation:	Not reported
Violation Short Description:	Not reported
Date Violation was Determined:	Not reported

Map ID
Direction
Distance
Elevation

MAP FINDINGS

Site

Database(s)

EDR ID Number
EPA ID Number

VAGA INDUSTRIES (Continued)

1000142725

Actual Return to Compliance Date:	Not reported
Return to Compliance Qualifier:	Not reported
Violation Responsible Agency:	Not reported
Scheduled Compliance Date:	Not reported
Enforcement Identifier:	Not reported
Date of Enforcement Action:	Not reported
Enforcement Responsible Agency:	Not reported
Enforcement Docket Number:	Not reported
Enforcement Attorney:	Not reported
Corrective Action Component:	Not reported
Appeal Initiated Date:	Not reported
Appeal Resolution Date:	Not reported
Disposition Status Date:	Not reported
Disposition Status:	Not reported
Disposition Status Description:	Not reported
Consent/Final Order Sequence Number:	Not reported
Consent/Final Order Respondent Name:	Not reported
Consent/Final Order Lead Agency:	Not reported
Enforcement Type:	Not reported
Enforcement Responsible Person:	Not reported
Enforcement Responsible Sub-Organization:	Not reported
SEP Sequence Number:	Not reported
SEP Expenditure Amount:	Not reported
SEP Scheduled Completion Date:	Not reported
SEP Actual Date:	Not reported
SEP Defaulted Date:	Not reported
SEP Type:	Not reported
SEP Type Description:	Not reported
Proposed Amount:	Not reported
Final Monetary Amount:	Not reported
Paid Amount:	Not reported
Final Count:	Not reported
Final Amount:	Not reported
Found Violation:	Yes
Agency Which Determined Violation:	State
Violation Short Description:	Generators - Pre-transport
Date Violation was Determined:	2016-02-04 00:00:00.0
Actual Return to Compliance Date:	2016-08-16 00:00:00.0
Return to Compliance Qualifier:	Observed
Violation Responsible Agency:	State
Scheduled Compliance Date:	Not reported
Enforcement Identifier:	Not reported
Date of Enforcement Action:	Not reported
Enforcement Responsible Agency:	Not reported
Enforcement Docket Number:	Not reported
Enforcement Attorney:	Not reported
Corrective Action Component:	Not reported
Appeal Initiated Date:	Not reported
Appeal Resolution Date:	Not reported
Disposition Status Date:	Not reported
Disposition Status:	Not reported
Disposition Status Description:	Not reported
Consent/Final Order Sequence Number:	Not reported
Consent/Final Order Respondent Name:	Not reported
Consent/Final Order Lead Agency:	Not reported
Enforcement Type:	Not reported

Map ID
 Direction
 Distance
 Elevation

MAP FINDINGS

Site

Database(s)

EDR ID Number
 EPA ID Number

VAGA INDUSTRIES (Continued)

1000142725

Enforcement Responsible Person:	Not reported
Enforcement Responsible Sub-Organization:	Not reported
SEP Sequence Number:	Not reported
SEP Expenditure Amount:	Not reported
SEP Scheduled Completion Date:	Not reported
SEP Actual Date:	Not reported
SEP Defaulted Date:	Not reported
SEP Type:	Not reported
SEP Type Description:	Not reported
Proposed Amount:	Not reported
Final Monetary Amount:	Not reported
Paid Amount:	Not reported
Final Count:	Not reported
Final Amount:	Not reported
Found Violation:	Yes
Agency Which Determined Violation:	EPA
Violation Short Description:	TSD IS-Preparedness and Prevention
Date Violation was Determined:	2009-04-08 00:00:00.0
Actual Return to Compliance Date:	2009-09-01 00:00:00.0
Return to Compliance Qualifier:	Documented
Violation Responsible Agency:	EPA
Scheduled Compliance Date:	Not reported
Enforcement Identifier:	001
Date of Enforcement Action:	2010-08-09 00:00:00.0
Enforcement Responsible Agency:	EPA
Enforcement Docket Number:	-09-2010-0012
Enforcement Attorney:	LM
Corrective Action Component:	No
Appeal Initiated Date:	Not reported
Appeal Resolution Date:	Not reported
Disposition Status Date:	2010-08-09 00:00:00.0
Disposition Status:	AS
Disposition Status Description:	ACTION SATISFIED (CASE CLOSED)
Consent/Final Order Sequence Number:	Not reported
Consent/Final Order Respondent Name:	Not reported
Consent/Final Order Lead Agency:	Not reported
Enforcement Type:	Not reported
Enforcement Responsible Person:	DFERN
Enforcement Responsible Sub-Organization:	Not reported
SEP Sequence Number:	Not reported
SEP Expenditure Amount:	Not reported
SEP Scheduled Completion Date:	Not reported
SEP Actual Date:	Not reported
SEP Defaulted Date:	Not reported
SEP Type:	Not reported
SEP Type Description:	Not reported
Proposed Amount:	Not reported
Final Monetary Amount:	Not reported
Paid Amount:	Not reported
Final Count:	Not reported
Final Amount:	Not reported
Found Violation:	Yes
Agency Which Determined Violation:	EPA
Violation Short Description:	TSD IS-Container Use and Management
Date Violation was Determined:	2009-04-08 00:00:00.0

Map ID
Direction
Distance
Elevation

MAP FINDINGS

Site

Database(s)

EDR ID Number
EPA ID Number

VAGA INDUSTRIES (Continued)

1000142725

Actual Return to Compliance Date:	2009-09-01 00:00:00.0
Return to Compliance Qualifier:	Documented
Violation Responsible Agency:	EPA
Scheduled Compliance Date:	Not reported
Enforcement Identifier:	001
Date of Enforcement Action:	2009-06-08 00:00:00.0
Enforcement Responsible Agency:	EPA
Enforcement Docket Number:	Not reported
Enforcement Attorney:	Not reported
Corrective Action Component:	No
Appeal Initiated Date:	Not reported
Appeal Resolution Date:	Not reported
Disposition Status Date:	Not reported
Disposition Status:	Not reported
Disposition Status Description:	Not reported
Consent/Final Order Sequence Number:	Not reported
Consent/Final Order Respondent Name:	Not reported
Consent/Final Order Lead Agency:	Not reported
Enforcement Type:	Not reported
Enforcement Responsible Person:	DFERN
Enforcement Responsible Sub-Organization:	Not reported
SEP Sequence Number:	Not reported
SEP Expenditure Amount:	Not reported
SEP Scheduled Completion Date:	Not reported
SEP Actual Date:	Not reported
SEP Defaulted Date:	Not reported
SEP Type:	Not reported
SEP Type Description:	Not reported
Proposed Amount:	Not reported
Final Monetary Amount:	Not reported
Paid Amount:	Not reported
Final Count:	Not reported
Final Amount:	Not reported
Found Violation:	Unknown
Agency Which Determined Violation:	Not reported
Violation Short Description:	Not reported
Date Violation was Determined:	Not reported
Actual Return to Compliance Date:	Not reported
Return to Compliance Qualifier:	Not reported
Violation Responsible Agency:	Not reported
Scheduled Compliance Date:	Not reported
Enforcement Identifier:	Not reported
Date of Enforcement Action:	Not reported
Enforcement Responsible Agency:	Not reported
Enforcement Docket Number:	Not reported
Enforcement Attorney:	Not reported
Corrective Action Component:	Not reported
Appeal Initiated Date:	Not reported
Appeal Resolution Date:	Not reported
Disposition Status Date:	Not reported
Disposition Status:	Not reported
Disposition Status Description:	Not reported
Consent/Final Order Sequence Number:	Not reported
Consent/Final Order Respondent Name:	Not reported
Consent/Final Order Lead Agency:	Not reported
Enforcement Type:	Not reported

Map ID
Direction
Distance
Elevation

MAP FINDINGS

Site

Database(s)

EDR ID Number
EPA ID Number

VAGA INDUSTRIES (Continued)

1000142725

Enforcement Responsible Person: Not reported
Enforcement Responsible Sub-Organization: Not reported
SEP Sequence Number: Not reported
SEP Expenditure Amount: Not reported
SEP Scheduled Completion Date: Not reported
SEP Actual Date: Not reported
SEP Defaulted Date: Not reported
SEP Type: Not reported
SEP Type Description: Not reported
Proposed Amount: Not reported
Final Monetary Amount: Not reported
Paid Amount: Not reported
Final Count: Not reported
Final Amount: Not reported

Found Violation: Yes
Agency Which Determined Violation: State
Violation Short Description: Generators - Pre-transport
Date Violation was Determined: 2019-03-05 00:00:00.0
Actual Return to Compliance Date: 2019-08-08 00:00:00.0
Return to Compliance Qualifier: Documented
Violation Responsible Agency: State
Scheduled Compliance Date: Not reported
Enforcement Identifier: Not reported
Date of Enforcement Action: Not reported
Enforcement Responsible Agency: Not reported
Enforcement Docket Number: Not reported
Enforcement Attorney: Not reported
Corrective Action Component: Not reported
Appeal Initiated Date: Not reported
Appeal Resolution Date: Not reported
Disposition Status Date: Not reported
Disposition Status: Not reported
Disposition Status Description: Not reported
Consent/Final Order Sequence Number: Not reported
Consent/Final Order Respondent Name: Not reported
Consent/Final Order Lead Agency: Not reported
Enforcement Type: Not reported
Enforcement Responsible Person: Not reported
Enforcement Responsible Sub-Organization: Not reported
SEP Sequence Number: Not reported
SEP Expenditure Amount: Not reported
SEP Scheduled Completion Date: Not reported
SEP Actual Date: Not reported
SEP Defaulted Date: Not reported
SEP Type: Not reported
SEP Type Description: Not reported
Proposed Amount: Not reported
Final Monetary Amount: Not reported
Paid Amount: Not reported
Final Count: Not reported
Final Amount: Not reported

Found Violation: Yes
Agency Which Determined Violation: EPA
Violation Short Description: TSD IS-Container Use and Management
Date Violation was Determined: 2009-04-08 00:00:00.0

Map ID
Direction
Distance
Elevation

MAP FINDINGS

Site

Database(s)

EDR ID Number
EPA ID Number

VAGA INDUSTRIES (Continued)

1000142725

Actual Return to Compliance Date:	2009-09-01 00:00:00.0
Return to Compliance Qualifier:	Documented
Violation Responsible Agency:	EPA
Scheduled Compliance Date:	Not reported
Enforcement Identifier:	001
Date of Enforcement Action:	2010-08-09 00:00:00.0
Enforcement Responsible Agency:	EPA
Enforcement Docket Number:	-09-2010-0012
Enforcement Attorney:	LM
Corrective Action Component:	No
Appeal Initiated Date:	Not reported
Appeal Resolution Date:	Not reported
Disposition Status Date:	2010-08-09 00:00:00.0
Disposition Status:	AS
Disposition Status Description:	ACTION SATISFIED (CASE CLOSED)
Consent/Final Order Sequence Number:	Not reported
Consent/Final Order Respondent Name:	Not reported
Consent/Final Order Lead Agency:	Not reported
Enforcement Type:	Not reported
Enforcement Responsible Person:	DFERN
Enforcement Responsible Sub-Organization:	Not reported
SEP Sequence Number:	Not reported
SEP Expenditure Amount:	Not reported
SEP Scheduled Completion Date:	Not reported
SEP Actual Date:	Not reported
SEP Defaulted Date:	Not reported
SEP Type:	Not reported
SEP Type Description:	Not reported
Proposed Amount:	Not reported
Final Monetary Amount:	Not reported
Paid Amount:	Not reported
Final Count:	Not reported
Final Amount:	Not reported
Found Violation:	No
Agency Which Determined Violation:	Not reported
Violation Short Description:	Not reported
Date Violation was Determined:	Not reported
Actual Return to Compliance Date:	Not reported
Return to Compliance Qualifier:	Not reported
Violation Responsible Agency:	Not reported
Scheduled Compliance Date:	Not reported
Enforcement Identifier:	Not reported
Date of Enforcement Action:	Not reported
Enforcement Responsible Agency:	Not reported
Enforcement Docket Number:	Not reported
Enforcement Attorney:	Not reported
Corrective Action Component:	Not reported
Appeal Initiated Date:	Not reported
Appeal Resolution Date:	Not reported
Disposition Status Date:	Not reported
Disposition Status:	Not reported
Disposition Status Description:	Not reported
Consent/Final Order Sequence Number:	Not reported
Consent/Final Order Respondent Name:	Not reported
Consent/Final Order Lead Agency:	Not reported
Enforcement Type:	Not reported

Map ID
Direction
Distance
Elevation

MAP FINDINGS

Site

Database(s)

EDR ID Number
EPA ID Number

VAGA INDUSTRIES (Continued)

1000142725

Enforcement Responsible Person: Not reported
Enforcement Responsible Sub-Organization: Not reported
SEP Sequence Number: Not reported
SEP Expenditure Amount: Not reported
SEP Scheduled Completion Date: Not reported
SEP Actual Date: Not reported
SEP Defaulted Date: Not reported
SEP Type: Not reported
SEP Type Description: Not reported
Proposed Amount: Not reported
Final Monetary Amount: Not reported
Paid Amount: Not reported
Final Count: Not reported
Final Amount: Not reported

Evaluation Action Summary:

Evaluation Date: 2004-01-15 00:00:00.0
Evaluation Responsible Agency: State Contractor/Grantee
Found Violation: No
Evaluation Type Description: COMPLIANCE EVALUATION INSPECTION ON-SITE
Evaluation Responsible Person Identifier: Not reported
Evaluation Responsible Sub-Organization: Not reported
Actual Return to Compliance Date: Not reported
Scheduled Compliance Date: Not reported
Date of Request: Not reported
Date Response Received: Not reported
Request Agency: Not reported
Former Citation: Not reported

Evaluation Date: 2016-02-04 00:00:00.0
Evaluation Responsible Agency: State
Found Violation: Yes
Evaluation Type Description: COMPLIANCE EVALUATION INSPECTION ON-SITE
Evaluation Responsible Person Identifier: Not reported
Evaluation Responsible Sub-Organization: Not reported
Actual Return to Compliance Date: 2016-08-16 00:00:00.0
Scheduled Compliance Date: Not reported
Date of Request: Not reported
Date Response Received: Not reported
Request Agency: Not reported
Former Citation: Not reported

Evaluation Date: 2016-02-04 00:00:00.0
Evaluation Responsible Agency: State
Found Violation: Yes
Evaluation Type Description: COMPLIANCE EVALUATION INSPECTION ON-SITE
Evaluation Responsible Person Identifier: Not reported
Evaluation Responsible Sub-Organization: Not reported
Actual Return to Compliance Date: 2016-08-16 00:00:00.0
Scheduled Compliance Date: Not reported
Date of Request: Not reported
Date Response Received: Not reported
Request Agency: Not reported
Former Citation: Not reported

Evaluation Date: 2009-04-08 00:00:00.0
Evaluation Responsible Agency: EPA

Map ID
Direction
Distance
Elevation

MAP FINDINGS

Site

Database(s)

EDR ID Number
EPA ID Number

VAGA INDUSTRIES (Continued)

1000142725

Found Violation: Yes
Evaluation Type Description: COMPLIANCE EVALUATION INSPECTION ON-SITE
Evaluation Responsible Person Identifier: DFERN
Evaluation Responsible Sub-Organization: Not reported
Actual Return to Compliance Date: 2009-09-01 00:00:00.0
Scheduled Compliance Date: Not reported
Date of Request: Not reported
Date Response Received: Not reported
Request Agency: Not reported
Former Citation: Not reported

Evaluation Date: 2016-02-04 00:00:00.0
Evaluation Responsible Agency: State
Found Violation: Yes
Evaluation Type Description: COMPLIANCE EVALUATION INSPECTION ON-SITE
Evaluation Responsible Person Identifier: Not reported
Evaluation Responsible Sub-Organization: Not reported
Actual Return to Compliance Date: 2016-08-16 00:00:00.0
Scheduled Compliance Date: Not reported
Date of Request: Not reported
Date Response Received: Not reported
Request Agency: Not reported
Former Citation: Not reported

Evaluation Date: 1994-04-05 00:00:00.0
Evaluation Responsible Agency: State Contractor/Grantee
Found Violation: Yes
Evaluation Type Description: COMPLIANCE EVALUATION INSPECTION ON-SITE
Evaluation Responsible Person Identifier: R9STA
Evaluation Responsible Sub-Organization: Not reported
Actual Return to Compliance Date: 1999-04-05 00:00:00.0
Scheduled Compliance Date: Not reported
Date of Request: Not reported
Date Response Received: Not reported
Request Agency: Not reported
Former Citation: Not reported

Evaluation Date: 2019-03-05 00:00:00.0
Evaluation Responsible Agency: State
Found Violation: Yes
Evaluation Type Description: COMPLIANCE EVALUATION INSPECTION ON-SITE
Evaluation Responsible Person Identifier: Not reported
Evaluation Responsible Sub-Organization: Not reported
Actual Return to Compliance Date: 2019-08-08 00:00:00.0
Scheduled Compliance Date: Not reported
Date of Request: Not reported
Date Response Received: Not reported
Request Agency: Not reported
Former Citation: Not reported

Evaluation Date: 2016-02-04 00:00:00.0
Evaluation Responsible Agency: State
Found Violation: Yes
Evaluation Type Description: COMPLIANCE EVALUATION INSPECTION ON-SITE
Evaluation Responsible Person Identifier: Not reported
Evaluation Responsible Sub-Organization: Not reported
Actual Return to Compliance Date: 2016-08-16 00:00:00.0

Map ID
Direction
Distance
Elevation

MAP FINDINGS

Site

Database(s)

EDR ID Number
EPA ID Number

VAGA INDUSTRIES (Continued)

1000142725

Scheduled Compliance Date:	Not reported
Date of Request:	Not reported
Date Response Received:	Not reported
Request Agency:	Not reported
Former Citation:	Not reported
Evaluation Date:	2017-02-02 00:00:00.0
Evaluation Responsible Agency:	State
Found Violation:	No
Evaluation Type Description:	COMPLIANCE EVALUATION INSPECTION ON-SITE
Evaluation Responsible Person Identifier:	Not reported
Evaluation Responsible Sub-Organization:	Not reported
Actual Return to Compliance Date:	Not reported
Scheduled Compliance Date:	Not reported
Date of Request:	Not reported
Date Response Received:	Not reported
Request Agency:	Not reported
Former Citation:	Not reported
Evaluation Date:	2005-04-26 00:00:00.0
Evaluation Responsible Agency:	State Contractor/Grantee
Found Violation:	No
Evaluation Type Description:	COMPLIANCE EVALUATION INSPECTION ON-SITE
Evaluation Responsible Person Identifier:	Not reported
Evaluation Responsible Sub-Organization:	Not reported
Actual Return to Compliance Date:	Not reported
Scheduled Compliance Date:	Not reported
Date of Request:	Not reported
Date Response Received:	Not reported
Request Agency:	Not reported
Former Citation:	Not reported
Evaluation Date:	2010-08-09 00:00:00.0
Evaluation Responsible Agency:	EPA
Found Violation:	No
Evaluation Type Description:	NOT A SIGNIFICANT NON-COMPLIER
Evaluation Responsible Person Identifier:	DFERN
Evaluation Responsible Sub-Organization:	Not reported
Actual Return to Compliance Date:	Not reported
Scheduled Compliance Date:	Not reported
Date of Request:	Not reported
Date Response Received:	Not reported
Request Agency:	Not reported
Former Citation:	Not reported
Evaluation Date:	2009-04-08 00:00:00.0
Evaluation Responsible Agency:	State
Found Violation:	Yes
Evaluation Type Description:	COMPLIANCE EVALUATION INSPECTION ON-SITE
Evaluation Responsible Person Identifier:	Not reported
Evaluation Responsible Sub-Organization:	Not reported
Actual Return to Compliance Date:	2009-04-08 00:00:00.0
Scheduled Compliance Date:	Not reported
Date of Request:	Not reported
Date Response Received:	Not reported
Request Agency:	Not reported
Former Citation:	Not reported

Map ID
Direction
Distance
Elevation

MAP FINDINGS

Site

Database(s)

EDR ID Number
EPA ID Number

VAGA INDUSTRIES (Continued)

1000142725

Evaluation Date: 2009-04-08 00:00:00.0
Evaluation Responsible Agency: EPA
Found Violation: Yes
Evaluation Type Description: COMPLIANCE EVALUATION INSPECTION ON-SITE
Evaluation Responsible Person Identifier: DFERN
Evaluation Responsible Sub-Organization: Not reported
Actual Return to Compliance Date: 2009-09-01 00:00:00.0
Scheduled Compliance Date: Not reported
Date of Request: Not reported
Date Response Received: Not reported
Request Agency: Not reported
Former Citation: Not reported

Evaluation Date: 1992-04-14 00:00:00.0
Evaluation Responsible Agency: EPA
Found Violation: Yes
Evaluation Type Description: NON-FINANCIAL RECORD REVIEW
Evaluation Responsible Person Identifier: R9EPA
Evaluation Responsible Sub-Organization: Not reported
Actual Return to Compliance Date: 1992-11-02 00:00:00.0
Scheduled Compliance Date: Not reported
Date of Request: Not reported
Date Response Received: Not reported
Request Agency: Not reported
Former Citation: Not reported

Evaluation Date: 2009-04-08 00:00:00.0
Evaluation Responsible Agency: EPA
Found Violation: Yes
Evaluation Type Description: COMPLIANCE EVALUATION INSPECTION ON-SITE
Evaluation Responsible Person Identifier: DFERN
Evaluation Responsible Sub-Organization: Not reported
Actual Return to Compliance Date: 2009-09-01 00:00:00.0
Scheduled Compliance Date: Not reported
Date of Request: Not reported
Date Response Received: Not reported
Request Agency: Not reported
Former Citation: Not reported

Evaluation Date: 1992-04-14 00:00:00.0
Evaluation Responsible Agency: EPA
Found Violation: Yes
Evaluation Type Description: NON-FINANCIAL RECORD REVIEW
Evaluation Responsible Person Identifier: R9EPA
Evaluation Responsible Sub-Organization: Not reported
Actual Return to Compliance Date: 1992-11-02 00:00:00.0
Scheduled Compliance Date: Not reported
Date of Request: Not reported
Date Response Received: Not reported
Request Agency: Not reported
Former Citation: Not reported

Evaluation Date: 2019-03-05 00:00:00.0
Evaluation Responsible Agency: State
Found Violation: Yes
Evaluation Type Description: COMPLIANCE EVALUATION INSPECTION ON-SITE
Evaluation Responsible Person Identifier: Not reported

Map ID
Direction
Distance
Elevation

MAP FINDINGS

Site

Database(s)

EDR ID Number
EPA ID Number

VAGA INDUSTRIES (Continued)

1000142725

Evaluation Responsible Sub-Organization: Not reported
Actual Return to Compliance Date: 2019-08-08 00:00:00.0
Scheduled Compliance Date: Not reported
Date of Request: Not reported
Date Response Received: Not reported
Request Agency: Not reported
Former Citation: Not reported

Evaluation Date: 2016-08-16 00:00:00.0
Evaluation Responsible Agency: State
Found Violation: No
Evaluation Type Description: COMPLIANCE EVALUATION INSPECTION ON-SITE
Evaluation Responsible Person Identifier: Not reported
Evaluation Responsible Sub-Organization: Not reported
Actual Return to Compliance Date: Not reported
Scheduled Compliance Date: Not reported
Date of Request: Not reported
Date Response Received: Not reported
Request Agency: Not reported
Former Citation: Not reported

Evaluation Date: 2016-02-04 00:00:00.0
Evaluation Responsible Agency: State
Found Violation: Yes
Evaluation Type Description: COMPLIANCE EVALUATION INSPECTION ON-SITE
Evaluation Responsible Person Identifier: Not reported
Evaluation Responsible Sub-Organization: Not reported
Actual Return to Compliance Date: 2016-08-16 00:00:00.0
Scheduled Compliance Date: Not reported
Date of Request: Not reported
Date Response Received: Not reported
Request Agency: Not reported
Former Citation: Not reported

Evaluation Date: 2009-04-08 00:00:00.0
Evaluation Responsible Agency: EPA
Found Violation: Yes
Evaluation Type Description: COMPLIANCE EVALUATION INSPECTION ON-SITE
Evaluation Responsible Person Identifier: DFERN
Evaluation Responsible Sub-Organization: Not reported
Actual Return to Compliance Date: 2009-09-01 00:00:00.0
Scheduled Compliance Date: Not reported
Date of Request: Not reported
Date Response Received: Not reported
Request Agency: Not reported
Former Citation: Not reported

Evaluation Date: 2009-04-08 00:00:00.0
Evaluation Responsible Agency: EPA
Found Violation: Yes
Evaluation Type Description: COMPLIANCE EVALUATION INSPECTION ON-SITE
Evaluation Responsible Person Identifier: DFERN
Evaluation Responsible Sub-Organization: Not reported
Actual Return to Compliance Date: 2009-09-01 00:00:00.0
Scheduled Compliance Date: Not reported
Date of Request: Not reported
Date Response Received: Not reported

Map ID
Direction
Distance
Elevation

MAP FINDINGS

Site

Database(s)

EDR ID Number
EPA ID Number

VAGA INDUSTRIES (Continued)

1000142725

Request Agency:	Not reported
Former Citation:	Not reported
Evaluation Date:	2009-08-03 00:00:00.0
Evaluation Responsible Agency:	EPA
Found Violation:	Undetermined
Evaluation Type Description:	SIGNIFICANT NON-COMPLIER
Evaluation Responsible Person Identifier:	DFERN
Evaluation Responsible Sub-Organization:	Not reported
Actual Return to Compliance Date:	Not reported
Scheduled Compliance Date:	Not reported
Date of Request:	Not reported
Date Response Received:	Not reported
Request Agency:	Not reported
Former Citation:	Not reported
Evaluation Date:	2019-03-05 00:00:00.0
Evaluation Responsible Agency:	State
Found Violation:	Yes
Evaluation Type Description:	COMPLIANCE EVALUATION INSPECTION ON-SITE
Evaluation Responsible Person Identifier:	Not reported
Evaluation Responsible Sub-Organization:	Not reported
Actual Return to Compliance Date:	2019-08-08 00:00:00.0
Scheduled Compliance Date:	Not reported
Date of Request:	Not reported
Date Response Received:	Not reported
Request Agency:	Not reported
Former Citation:	Not reported
Evaluation Date:	2009-04-08 00:00:00.0
Evaluation Responsible Agency:	EPA
Found Violation:	Yes
Evaluation Type Description:	COMPLIANCE EVALUATION INSPECTION ON-SITE
Evaluation Responsible Person Identifier:	DFERN
Evaluation Responsible Sub-Organization:	Not reported
Actual Return to Compliance Date:	2009-09-01 00:00:00.0
Scheduled Compliance Date:	Not reported
Date of Request:	Not reported
Date Response Received:	Not reported
Request Agency:	Not reported
Former Citation:	Not reported
Evaluation Date:	2012-05-03 00:00:00.0
Evaluation Responsible Agency:	State
Found Violation:	No
Evaluation Type Description:	COMPLIANCE EVALUATION INSPECTION ON-SITE
Evaluation Responsible Person Identifier:	Not reported
Evaluation Responsible Sub-Organization:	Not reported
Actual Return to Compliance Date:	Not reported
Scheduled Compliance Date:	Not reported
Date of Request:	Not reported
Date Response Received:	Not reported
Request Agency:	Not reported
Former Citation:	Not reported

Map ID
Direction
Distance
Elevation

MAP FINDINGS

Site

Database(s)

EDR ID Number
EPA ID Number

VAGA INDUSTRIES (Continued)

1000142725

ENVIROSTOR:

Name: VAGA INDUSTRIES
Address: 2505 LOMA AVENUE
City,State,Zip: SOUTH EL MONTE, CA 91733
Facility ID: 71002320
Status: Refer: Other Agency
Status Date: Not reported
Site Code: Not reported
Site Type: Tiered Permit
Site Type Detailed: Tiered Permit
Acres: Not reported
NPL: NO
Regulatory Agencies: NONE SPECIFIED
Lead Agency: NONE SPECIFIED
Program Manager: Not reported
Supervisor: Not reported
Division Branch: Cleanup Chatsworth
Assembly: 57
Senate: 22
Special Program: Not reported
Restricted Use: NO
Site Mgmt Req: NONE SPECIFIED
Funding: Not reported
Latitude: 34.05731
Longitude: -118.0692
APN: NONE SPECIFIED
Past Use: NONE SPECIFIED
Potential COC: NONE SPECIFIED
Confirmed COC: NONE SPECIFIED
Potential Description: NONE SPECIFIED
Alias Name: CAD009693904
Alias Type: EPA Identification Number
Alias Name: 110000782305
Alias Type: EPA (FRS #)
Alias Name: 71002320
Alias Type: Envirostor ID Number

Completed Info:

Completed Area Name: Not reported
Completed Sub Area Name: Not reported
Completed Document Type: Not reported
Completed Date: Not reported
Comments: Not reported

Future Area Name: Not reported
Future Sub Area Name: Not reported
Future Document Type: Not reported
Future Due Date: Not reported
Schedule Area Name: Not reported
Schedule Sub Area Name: Not reported
Schedule Document Type: Not reported
Schedule Due Date: Not reported
Schedule Revised Date: Not reported

SWEEPS UST:

Name: VAGA INDUSTRIES
Address: 2505 N LOMA AVE

Map ID
Direction
Distance
Elevation

MAP FINDINGS

Site

Database(s)

EDR ID Number
EPA ID Number

VAGA INDUSTRIES (Continued)

1000142725

City: SOUTH EL MONTE
Status: Active
Comp Number: 6694
Number: 9
Board Of Equalization: Not reported
Referral Date: 06-30-89
Action Date: Not reported
Created Date: 06-30-89
Owner Tank Id: Not reported
SWRCB Tank Id: Not reported
Tank Status: Not reported
Capacity: Not reported
Active Date: Not reported
Tank Use: Not reported
STG: Not reported
Content: Not reported
Number Of Tanks: Not reported

HIST UST:

Name: VAGA INDUSTRIES
Address: 2505 LOMA AVENUE
City,State,Zip: SOUTH EL MONTE, CA 91733
File Number: 00027C5F
URL: <http://geotracker.waterboards.ca.gov/ustpdfs/pdf/00027C5F.pdf>
Region: STATE
Facility ID: 00000041313
Facility Type: Other
Other Type: PHOTO-ETCHING
Contact Name: Not reported
Telephone: 8184428631
Owner Name: PEARSON ENGINEERING CORP DBA V
Owner Address: 2505 LOMA AVENUE
Owner City,St,Zip: SOUTH EL MONTE, CA 91733
Total Tanks: 0002

Tank Num: 001
Container Num: 1
Year Installed: 1975
Tank Capacity: 00001260
Tank Used for: WASTE
Type of Fuel: Not reported
Container Construction Thickness: Not reported
Leak Detection: Not reported

Tank Num: 002
Container Num: 2
Year Installed: 1975
Tank Capacity: 00001260
Tank Used for: WASTE
Type of Fuel: Not reported
Container Construction Thickness: Not reported
Leak Detection: Not reported

Click here for Geo Tracker PDF:

ICIS:

Map ID
Direction
Distance
Elevation

MAP FINDINGS

Site

Database(s)

EDR ID Number
EPA ID Number

VAGA INDUSTRIES (Continued)

1000142725

Enforcement Action ID: 09-2010-5061
FRS ID: 110000782305
Action Name: Vaga Industries (AKA Pierson Engineering)
Facility Name: VAGA INDUSTRIES
Facility Address: 2505 LOMA AVE
SOUTH EL MONTE, CA 91733
Enforcement Action Type: RCRA 3008A AO For Comp And/Or Penalty
Facility County: LOS ANGELES
Program System Acronym: ICIS
Enforcement Action Forum Desc: Administrative - Formal
EA Type Code: 3008A
Facility SIC Code: Not reported
Federal Facility ID: Not reported
Latitude in Decimal Degrees: 34.057317
Longitude in Decimal Degrees: -118.06920
Permit Type Desc: Not reported
Program System Acronym: 2200003152
Facility NAICS Code: Not reported
Tribal Land Code: Not reported

Facility Name: VAGA INDUSTRIES
Address: 2505 LOMA AVE
Tribal Indicator: N
Fed Facility: No
NAIC Code: Not reported
SIC Code: Not reported

Facility Name: VAGA INDUSTRIES
Address: 2505 LOMA AVE
Tribal Indicator: N
Fed Facility: No
NAIC Code: Not reported
SIC Code: Not reported

Facility Name: VAGA INDUSTRIES
Address: 2505 LOMA AVE
Tribal Indicator: N
Fed Facility: No
NAIC Code: Not reported
SIC Code: Not reported

Facility Name: VAGA INDUSTRIES
Address: 2505 LOMA AVE
Tribal Indicator: N
Fed Facility: No
NAIC Code: Not reported
SIC Code: Not reported

Facility Name: VAGA INDUSTRIES
Address: 2505 LOMA AVE
Tribal Indicator: N
Fed Facility: No
NAIC Code: Not reported
SIC Code: Not reported

Facility Name: VAGA INDUSTRIES

Map ID
Direction
Distance
Elevation

MAP FINDINGS

Site

Database(s)

EDR ID Number
EPA ID Number

VAGA INDUSTRIES (Continued)

1000142725

Address: 2505 LOMA AVE
Tribal Indicator: N
Fed Facility: No
NAIC Code: Not reported
SIC Code: Not reported

Facility Name: VAGA INDUSTRIES
Address: 2505 LOMA AVE
Tribal Indicator: N
Fed Facility: No
NAIC Code: Not reported
SIC Code: Not reported

FINDS:

Registry ID: 110000782305

Click Here:

Environmental Interest/Information System:

AIR EMISSIONS CLASSIFICATION UNKNOWN
California Hazardous Waste Tracking System - Datamart (HWTS-DATAMART) provides California with information on hazardous waste shipments for generators, transporters, and treatment, storage, and disposal facilities.

RCRAInfo is a national information system that supports the Resource Conservation and Recovery Act (RCRA) program through the tracking of events and activities related to facilities that generate, transport, and treat, store, or dispose of hazardous waste. RCRAInfo allows RCRA program staff to track the notification, permit, compliance, and corrective action activities required under RCRA.

STATE MASTER

HAZARDOUS WASTE BIENNIAL REPORTER

ICIS (Integrated Compliance Information System) is the Integrated Compliance Information System and provides a database that, when complete, will contain integrated Enforcement and Compliance information across most of EPA's programs. The vision for ICIS is to replace EPA's independent databases that contain Enforcement data with a single repository for that information. Currently, ICIS contains all Federal Administrative and Judicial enforcement actions. This information is maintained in ICIS by EPA in the Regional offices and it Headquarters. A future release of ICIS will replace the Permit Compliance System (PCS) which supports the NPDES and will integrate that information with Federal actions already in the system. ICIS also has the capability to track other activities occurring in the Region that support Compliance and Enforcement programs. These include; Incident Tracking, Compliance Assistance, and Compliance Monitoring.

[Click this hyperlink](#) while viewing on your computer to access additional FINDS: detail in the EDR Site Report.

ECHO:

Envid: 1000142725
Registry ID: 110000782305
DFR URL: <http://echo.epa.gov/detailed-facility-report?fid=110000782305>
Name: VAGA INDUSTRIES
Address: 2505 LOMA AVE
City,State,Zip: SOUTH EL MONTE, CA 91733

Map ID
Direction
Distance
Elevation

MAP FINDINGS

Site

Database(s)

EDR ID Number
EPA ID Number

VAGA INDUSTRIES (Continued)

1000142725

EMI:

Name: VAGA IND
Address: 2505 LOMA AV
City,State,Zip: SOUTH EL MONTE, CA
Year: 1987
County Code: 19
Air Basin: SC
Facility ID: 15707
Air District Name: SC
SIC Code: 3599
Air District Name: SOUTH COAST AQMD
Community Health Air Pollution Info System: Not reported
Consolidated Emission Reporting Rule: Not reported
Total Organic Hydrocarbon Gases Tons/Yr: 6
Reactive Organic Gases Tons/Yr: 6
Carbon Monoxide Emissions Tons/Yr: 0
NOX - Oxides of Nitrogen Tons/Yr: 0
SOX - Oxides of Sulphur Tons/Yr: 0
Particulate Matter Tons/Yr: 0
Part. Matter 10 Micrometers and Smlr Tons/Yr:0

Name: VAGA INDUSTRIES
Address: 2505 LOMA AV
City,State,Zip: SOUTH EL MONTE, CA
Year: 1990
County Code: 19
Air Basin: SC
Facility ID: 15707
Air District Name: SC
SIC Code: 3471
Air District Name: SOUTH COAST AQMD
Community Health Air Pollution Info System: Not reported
Consolidated Emission Reporting Rule: Not reported
Total Organic Hydrocarbon Gases Tons/Yr: 0
Reactive Organic Gases Tons/Yr: 0
Carbon Monoxide Emissions Tons/Yr: 0
NOX - Oxides of Nitrogen Tons/Yr: 0
SOX - Oxides of Sulphur Tons/Yr: 0
Particulate Matter Tons/Yr: 0
Part. Matter 10 Micrometers and Smlr Tons/Yr:0

Name: VAGA INDUSTRIES
Address: 2505 LOMA AV
City,State,Zip: SOUTH EL MONTE, CA
Year: 1995
County Code: 19
Air Basin: SC
Facility ID: 15707
Air District Name: SC
SIC Code: 3471
Air District Name: SOUTH COAST AQMD
Community Health Air Pollution Info System: Not reported
Consolidated Emission Reporting Rule: Not reported
Total Organic Hydrocarbon Gases Tons/Yr: 1
Reactive Organic Gases Tons/Yr: 1
Carbon Monoxide Emissions Tons/Yr: 0
NOX - Oxides of Nitrogen Tons/Yr: 0

Map ID
Direction
Distance
Elevation

MAP FINDINGS

Site

Database(s)

EDR ID Number
EPA ID Number

VAGA INDUSTRIES (Continued)

1000142725

SOX - Oxides of Sulphur Tons/Yr: 0
Particulate Matter Tons/Yr: 0
Part. Matter 10 Micrometers and Smlr Tons/Yr:0

Name: VAGA INDUSTRIES
Address: 2505 LOMA AV
City,State,Zip: SOUTH EL MONTE, CA
Year: 1997
County Code: 19
Air Basin: SC
Facility ID: 15707
Air District Name: SC
SIC Code: 3471
Air District Name: SOUTH COAST AQMD
Community Health Air Pollution Info System: Not reported
Consolidated Emission Reporting Rule: Not reported
Total Organic Hydrocarbon Gases Tons/Yr: 0
Reactive Organic Gases Tons/Yr: 0
Carbon Monoxide Emissions Tons/Yr: 0
NOX - Oxides of Nitrogen Tons/Yr: 0
SOX - Oxides of Sulphur Tons/Yr: 0
Particulate Matter Tons/Yr: 0
Part. Matter 10 Micrometers and Smlr Tons/Yr:0

Name: VAGA INDUSTRIES
Address: 2505 LOMA AV
City,State,Zip: SOUTH EL MONTE, CA
Year: 1998
County Code: 19
Air Basin: SC
Facility ID: 15707
Air District Name: SC
SIC Code: 3471
Air District Name: SOUTH COAST AQMD
Community Health Air Pollution Info System: Not reported
Consolidated Emission Reporting Rule: Not reported
Total Organic Hydrocarbon Gases Tons/Yr: 0
Reactive Organic Gases Tons/Yr: 0
Carbon Monoxide Emissions Tons/Yr: 0
NOX - Oxides of Nitrogen Tons/Yr: 0
SOX - Oxides of Sulphur Tons/Yr: 0
Particulate Matter Tons/Yr: 0
Part. Matter 10 Micrometers and Smlr Tons/Yr:0

Name: VAGA INDUSTRIES
Address: 2505 LOMA AV
City,State,Zip: SOUTH EL MONTE, CA
Year: 1999
County Code: 19
Air Basin: SC
Facility ID: 15707
Air District Name: SC
SIC Code: 3471
Air District Name: SOUTH COAST AQMD
Community Health Air Pollution Info System: Not reported
Consolidated Emission Reporting Rule: Not reported
Total Organic Hydrocarbon Gases Tons/Yr: 0

Map ID
Direction
Distance
Elevation

MAP FINDINGS

Site

Database(s)

EDR ID Number
EPA ID Number

VAGA INDUSTRIES (Continued)

1000142725

Reactive Organic Gases Tons/Yr: 0
Carbon Monoxide Emissions Tons/Yr: 0
NOX - Oxides of Nitrogen Tons/Yr: 0
SOX - Oxides of Sulphur Tons/Yr: 0
Particulate Matter Tons/Yr: 0
Part. Matter 10 Micrometers and Smllr Tons/Yr:0

Name: VAGA INDUSTRIES
Address: 2505 LOMA AV
City,State,Zip: SOUTH EL MONTE, CA
Year: 2000
County Code: 19
Air Basin: SC
Facility ID: 15707
Air District Name: SC
SIC Code: 3471
Air District Name: SOUTH COAST AQMD
Community Health Air Pollution Info System: Not reported
Consolidated Emission Reporting Rule: Not reported
Total Organic Hydrocarbon Gases Tons/Yr: 0
Reactive Organic Gases Tons/Yr: 0
Carbon Monoxide Emissions Tons/Yr: 0
NOX - Oxides of Nitrogen Tons/Yr: 0
SOX - Oxides of Sulphur Tons/Yr: 0
Particulate Matter Tons/Yr: 0
Part. Matter 10 Micrometers and Smllr Tons/Yr:0

Name: VAGA INDUSTRIES
Address: 2505 LOMA AV
City,State,Zip: SOUTH EL MONTE, CA
Year: 2001
County Code: 19
Air Basin: SC
Facility ID: 15707
Air District Name: SC
SIC Code: 3471
Air District Name: SOUTH COAST AQMD
Community Health Air Pollution Info System: Not reported
Consolidated Emission Reporting Rule: Not reported
Total Organic Hydrocarbon Gases Tons/Yr: 0
Reactive Organic Gases Tons/Yr: 0
Carbon Monoxide Emissions Tons/Yr: 0
NOX - Oxides of Nitrogen Tons/Yr: 0
SOX - Oxides of Sulphur Tons/Yr: 0
Particulate Matter Tons/Yr: 0
Part. Matter 10 Micrometers and Smllr Tons/Yr:0

LOS ANGELES CO. HMS:

Name: VAGA INDUSTRIES
Address: 2505 LOMA AVE
City,State,Zip: SOUTH EL MONTE, CA 91733
Region: LA
Permit Category: I
Facility Id: 006474-106694
Facility Type: 01
Facility Status: Closed
Area: 3U

Map ID
Direction
Distance
Elevation

MAP FINDINGS

Site

Database(s)

EDR ID Number
EPA ID Number

VAGA INDUSTRIES (Continued)

1000142725

Permit Number: 000006470
Permit Status: Closed

Name: VAGA INDUSTRIES
Address: 2505 LOMA AVE
City,State,Zip: SOUTH EL MONTE, CA 91733
Region: LA
Permit Category: T
Facility Id: 006474-006694
Facility Type: 0
Facility Status: Removed
Area: 3U
Permit Number: 00000083T
Permit Status: Removed

NPDES:

Name: VAGA INDUSTRIES
Address: 2505 LOMA AVENUE
City,State,Zip: SOUTH EL MONTE, CA 91733
Facility Status: Active
NPDES Number: CAS000001
Region: 4
Agency Number: 0
Regulatory Measure ID: 531318
Place ID: Not reported
Order Number: 97-03-DWQ
WDID: 4 19NEC008492
Regulatory Measure Type: Enrollee
Program Type: Industrial
Adoption Date Of Regulatory Measure: Not reported
Effective Date Of Regulatory Measure: 02/01/2021
Termination Date Of Regulatory Measure: Not reported
Expiration Date Of Regulatory Measure: Not reported
Discharge Address: 2505 Loma Avenue
Discharge Name: Pearson Engineering dba Vaga Industries
Discharge City: South El Monte
Discharge State: California
Discharge Zip: 91733
Status: Not reported
Status Date: Not reported
Operator Name: Not reported
Operator Address: Not reported
Operator City: Not reported
Operator State: Not reported
Operator Zip: Not reported

Name: VAGA INDUSTRIES
Address: 2505 LOMA AVENUE
City,State,Zip: SOUTH EL MONTE, CA 91733
Facility Status: Not reported
NPDES Number: Not reported
Region: Not reported
Agency Number: Not reported
Regulatory Measure ID: Not reported
Place ID: Not reported
Order Number: Not reported
WDID: 4 19NEC008492

Map ID
Direction
Distance
Elevation

MAP FINDINGS

Site

Database(s)

EDR ID Number
EPA ID Number

VAGA INDUSTRIES (Continued)

1000142725

Regulatory Measure Type: Industrial
Program Type: Not reported
Adoption Date Of Regulatory Measure: Not reported
Effective Date Of Regulatory Measure: Not reported
Termination Date Of Regulatory Measure: Not reported
Expiration Date Of Regulatory Measure: Not reported
Discharge Address: Not reported
Discharge Name: Not reported
Discharge City: Not reported
Discharge State: Not reported
Discharge Zip: Not reported
Status: Active
Status Date: 02/01/2021
Operator Name: Pearson Engineering dba Vaga Industries
Operator Address: 2505 Loma Avenue
Operator City: South El Monte
Operator State: California
Operator Zip: 91733

WIP:

Name: VEGA INDUSTRIES
Address: 2505 Loma Ave
City,State,Zip: SOUTH EL MONTE, CA 91733
Region: 4
File Number: 107.1363
File Status: Historical
Staff: KELLIOTT
Facility Suite: Not reported

284
NW
1/4-1/2
0.297 mi.
1570 ft.

BEN CHERNICK
2737 LEE AVE
EL MONTE, CA 91733

LUST S101296138
Cortese N/A
HIST CORTESE
CERS

Relative:
Higher
Actual:
243 ft.

LUST:

Name: BEN CHERNICK
Address: 2737 LEE AVE
City,State,Zip: EL MONTE, CA 91733
Lead Agency: LOS ANGELES COUNTY
Case Type: LUST Cleanup Site
Geo Track: http://geotracker.waterboards.ca.gov/profile_report.asp?global_id=T0603704164
Global Id: T0603704164
Latitude: 34.0609122
Longitude: -118.0674373
Status: Completed - Case Closed
Status Date: 07/06/1992
Case Worker: JOA
RB Case Number: I-14400
Local Agency: LOS ANGELES COUNTY
File Location: Not reported
Local Case Number: Not reported
Potential Media Affect: Soil
Potential Contaminants of Concern: Gasoline
Site History: Not reported

LUST:

Global Id: T0603704164

Map ID
Direction
Distance
Elevation

MAP FINDINGS

Site

Database(s)

EDR ID Number
EPA ID Number

BEN CHERNICK (Continued)

S101296138

Contact Type: Local Agency Caseworker
Contact Name: JOHN AWUJO
Organization Name: LOS ANGELES COUNTY
Address: 900 S FREMONT AVE
City: ALHAMBRA
Email: jawujo@dpw.lacounty.gov
Phone Number: 6264583507

Global Id: T0603704164
Contact Type: Regional Board Caseworker
Contact Name: YUE RONG
Organization Name: LOS ANGELES RWQCB (REGION 4)
Address: 320 W. 4TH ST., SUITE 200
City: Los Angeles
Email: yrong@waterboards.ca.gov
Phone Number: Not reported

LUST:

Global Id: T0603704164
Action Type: Other
Date: 02/08/1990
Action: Leak Discovery

Global Id: T0603704164
Action Type: Other
Date: 02/08/1990
Action: Leak Stopped

Global Id: T0603704164
Action Type: Other
Date: 03/14/1990
Action: Leak Reported

LUST:

Global Id: T0603704164
Status: Open - Case Begin Date
Status Date: 09/21/1988

Global Id: T0603704164
Status: Open - Site Assessment
Status Date: 09/21/1988

Global Id: T0603704164
Status: Open - Site Assessment
Status Date: 10/26/1989

Global Id: T0603704164
Status: Completed - Case Closed
Status Date: 07/06/1992

LUST REG 4:

Region: 4
Regional Board: 04
County: Los Angeles
Facility Id: I-14400

Map ID
Direction
Distance
Elevation

MAP FINDINGS

Site

Database(s)

EDR ID Number
EPA ID Number

BEN CHERNICK (Continued)

S101296138

Status: Case Closed
Substance: Gasoline
Substance Quantity: Not reported
Local Case No: Not reported
Case Type: Soil
Abatement Method Used at the Site: Not reported
Global ID: T0603704164
W Global ID: Not reported
Staff: UNK
Local Agency: 19000
Cross Street: RUSH ST.
Enforcement Type: 222
Date Leak Discovered: 2/8/1990
Date Leak First Reported: 3/14/1990
Date Leak Record Entered: 4/8/1990
Date Confirmation Began: Not reported
Date Leak Stopped: 2/8/1990
Date Case Last Changed on Database: 7/6/1992
Date the Case was Closed: 7/6/1992
How Leak Discovered: Tank Closure
How Leak Stopped: Not reported
Cause of Leak: UNK
Leak Source: UNK
Operator: CHERNICK, BEN
Water System: Not reported
Well Name: Not reported
Approx. Dist To Production Well (ft): 460.67627914013671667511597759
Source of Cleanup Funding: UNK
Preliminary Site Assessment Workplan Submitted: 9/21/1988
Preliminary Site Assessment Began: 10/26/1989
Pollution Characterization Began: Not reported
Remediation Plan Submitted: Not reported
Remedial Action Underway: Not reported
Post Remedial Action Monitoring Began: Not reported
Enforcement Action Date: 1/1/1965
Historical Max MTBE Date: Not reported
Hist Max MTBE Conc in Groundwater: Not reported
Hist Max MTBE Conc in Soil: Not reported
Significant Interim Remedial Action Taken: Not reported
GW Qualifier: Not reported
Soil Qualifier: Not reported
Organization: Not reported
Owner Contact: Not reported
Responsible Party: BEN CHERNICK
RP Address: 801 GARFIELD AVE., S., ALHAMBRA, 91801
Program: LUST
Lat/Long: 34.0609122 / -1
Local Agency Staff: Not reported
Beneficial Use: Not reported
Priority: Not reported
Cleanup Fund Id: Not reported
Suspended: Not reported
Assigned Name: Not reported
Summary: Not reported

CORTESE:

Name: BEN CHERNICK

Map ID
Direction
Distance
Elevation

MAP FINDINGS

Site

Database(s)

EDR ID Number
EPA ID Number

BEN CHERNICK (Continued)

S101296138

Address: 2737 LEE AVE
City,State,Zip: EL MONTE, CA 91733
Region: CORTESE
Envirostor Id: Not reported
Global ID: T0603704164
Site/Facility Type: LUST CLEANUP SITE
Cleanup Status: COMPLETED - CASE CLOSED
Status Date: Not reported
Site Code: Not reported
Latitude: Not reported
Longitude: Not reported
Owner: Not reported
Enf Type: Not reported
Swat R: Not reported
Flag: active
Order No: Not reported
Waste Discharge System No: Not reported
Effective Date: Not reported
Region 2: Not reported
WID Id: Not reported
Solid Waste Id No: Not reported
Waste Management Uit Name: Not reported
File Name: Active Open

HIST CORTESE:

edr_fname: BEN CHERNICK
edr_fadd1: 2737 LEE
City,State,Zip: EL MONTE, CA 91732
Region: CORTESE
Facility County Code: 19
Reg By: LTNKA
Reg Id: I-14400

CERS:

Name: BEN CHERNICK
Address: 2737 LEE AVE
City,State,Zip: EL MONTE, CA 91733
Site ID: 256579
CERS ID: T0603704164
CERS Description: Leaking Underground Storage Tank Cleanup Site

Affiliation:

Affiliation Type Desc: Local Agency Caseworker
Entity Name: JOHN AWUJO - LOS ANGELES COUNTY
Entity Title: Not reported
Affiliation Address: 900 S FREMONT AVE
Affiliation City: ALHAMBRA
Affiliation State: CA
Affiliation Country: Not reported
Affiliation Zip: Not reported
Affiliation Phone: 6264583507

Affiliation Type Desc: Regional Board Caseworker
Entity Name: YUE RONG - LOS ANGELES RWQCB (REGION 4)
Entity Title: Not reported
Affiliation Address: 320 W. 4TH ST., SUITE 200
Affiliation City: Los Angeles

Map ID
Direction
Distance
Elevation

MAP FINDINGS

Site

Database(s)

EDR ID Number
EPA ID Number

BEN CHERNICK (Continued)

S101296138

Affiliation State: CA
Affiliation Country: Not reported
Affiliation Zip: Not reported
Affiliation Phone: Not reported

285
North
1/4-1/2
0.303 mi.
1602 ft.

CALTRANS - ROSEMEAD DISPOSAL SITE

LOS ANGELES CO LF METHANE

S127127950
N/A

, CA

Relative:
Higher

LOS ANGELES CO LF METHANE:

Actual:
245 ft.

Name: CALTRANS - ROSEMEAD DISPOSAL SITE
Address: Not reported
City,State,Zip: CA
Site Number: 1892
Status: Not reported
Description: Not reported
Operator Name: Not reported
Operator Telephone: Not reported
Sup District: 1
Shape Length: 313.76073697
Shape Area: 7814.171136
Latitude: 34.063223412
Longitude: -118.06438905

286
SSW
1/4-1/2
0.305 mi.
1610 ft.

RAYMOND DOLLAR CORP.
2206 TROY
SOUTH EL MONTE, CA 91733

CPS-SLIC

S101539838
N/A

Relative:
Lower

SLIC REG 4:

Actual:
234 ft.

Region: 4
Facility Status: No further action required
SLIC: 0004
Substance: Not reported
Staff: Not reported

AN287
SE
1/4-1/2
0.306 mi.
1616 ft.

SQUARE TOOL & MACHINE CO
9730 FACTORIAL WAY
SOUTH EL MONTE, CA 91733

RCRA-SQG

1000155286

LUST

CAD981370547

SWEEPS UST

HIST UST

FINDS

ECHO

Cortese

HAZNET

LOS ANGELES CO. HMS

WIP

CERS

HWTS

Relative:
Higher

Actual:
245 ft.

Site 1 of 2 in cluster AN

RCRA-SQG:

Date Form Received by Agency:

1996-09-01 00:00:00.0

Map ID
Direction
Distance
Elevation

MAP FINDINGS

Site

Database(s)

EDR ID Number
EPA ID Number

SQUARE TOOL & MACHINE CO (Continued)

1000155286

Handler Name:	SQUARE TOOL & MACHINE CO
Handler Address:	9730 FACTORIAL WAY
Handler City,State,Zip:	SOUTH EL MONTE, CA 91733
EPA ID:	CAD981370547
Contact Name:	Not reported
Contact Address:	Not reported
Contact City,State,Zip:	Not reported
Contact Telephone:	Not reported
Contact Fax:	Not reported
Contact Email:	Not reported
Contact Title:	Not reported
EPA Region:	09
Land Type:	Not reported
Federal Waste Generator Description:	Small Quantity Generator
Non-Notifier:	Not reported
Biennial Report Cycle:	Not reported
Accessibility:	Not reported
Active Site Indicator:	Handler Activities
State District Owner:	CA
State District:	3
Mailing Address:	9730 FACTORIAL WAY
Mailing City,State,Zip:	SOUTH EL MONTE, CA 91733
Owner Name:	Not reported
Owner Type:	Not reported
Operator Name:	NOT REQUIRED
Operator Type:	Private
Short-Term Generator Activity:	No
Importer Activity:	No
Mixed Waste Generator:	No
Transporter Activity:	No
Transfer Facility Activity:	No
Recycler Activity with Storage:	No
Small Quantity On-Site Burner Exemption:	No
Smelting Melting and Refining Furnace Exemption:	No
Underground Injection Control:	No
Off-Site Waste Receipt:	No
Universal Waste Indicator:	No
Universal Waste Destination Facility:	No
Federal Universal Waste:	No
Active Site Fed-Reg Treatment Storage and Disposal Facility:	Not reported
Active Site Converter Treatment storage and Disposal Facility:	Not reported
Active Site State-Reg Treatment Storage and Disposal Facility:	Not reported
Active Site State-Reg Handler:	---
Federal Facility Indicator:	Not reported
Hazardous Secondary Material Indicator:	NN
Sub-Part K Indicator:	Not reported
Commercial TSD Indicator:	No
Treatment Storage and Disposal Type:	Not reported
2018 GPRA Permit Baseline:	Not on the Baseline
2018 GPRA Renewals Baseline:	Not on the Baseline
Permit Renewals Workload Universe:	Not reported
Permit Workload Universe:	Not reported
Permit Progress Universe:	Not reported
Post-Closure Workload Universe:	Not reported
Closure Workload Universe:	Not reported
202 GPRA Corrective Action Baseline:	No
Corrective Action Workload Universe:	No

Map ID
Direction
Distance
Elevation

MAP FINDINGS

Site

Database(s)

EDR ID Number
EPA ID Number

SQUARE TOOL & MACHINE CO (Continued)

1000155286

Subject to Corrective Action Universe: No
Non-TSDFs Where RCRA CA has Been Imposed Universe: No
TSDFs Potentially Subject to CA Under 3004 (u)/(v) Universe: No
TSDFs Only Subject to CA under Discretionary Auth Universe: No
Corrective Action Priority Ranking: No NCAPS ranking
Environmental Control Indicator: No
Institutional Control Indicator: No
Human Exposure Controls Indicator: N/A
Groundwater Controls Indicator: N/A
Operating TSDF Universe: Not reported
Full Enforcement Universe: Not reported
Significant Non-Complier Universe: No
Unaddressed Significant Non-Complier Universe: No
Addressed Significant Non-Complier Universe: No
Significant Non-Complier With a Compliance Schedule Universe: No
Financial Assurance Required: Not reported
Handler Date of Last Change: 2002-06-27 03:24:10.0
Recognized Trader-Importer: No
Recognized Trader-Exporter: No
Importer of Spent Lead Acid Batteries: No
Exporter of Spent Lead Acid Batteries: No
Recycler Activity Without Storage: Not reported
Manifest Broker: Not reported
Sub-Part P Indicator: No

Handler - Owner Operator:

Owner/Operator Indicator: Owner
Owner/Operator Name: HAROLD L RESA
Legal Status: Private
Date Became Current: Not reported
Date Ended Current: Not reported
Owner/Operator Address: NOT REQUIRED
Owner/Operator City,State,Zip: NOT REQUIRED, ME 99999
Owner/Operator Telephone: 415-555-1212
Owner/Operator Telephone Ext: Not reported
Owner/Operator Fax: Not reported
Owner/Operator Email: Not reported

Owner/Operator Indicator: Operator
Owner/Operator Name: NOT REQUIRED
Legal Status: Private
Date Became Current: Not reported
Date Ended Current: Not reported
Owner/Operator Address: NOT REQUIRED
Owner/Operator City,State,Zip: NOT REQUIRED, ME 99999
Owner/Operator Telephone: 415-555-1212
Owner/Operator Telephone Ext: Not reported
Owner/Operator Fax: Not reported
Owner/Operator Email: Not reported

Historic Generators:

Receive Date: 1996-09-01 00:00:00.0
Handler Name: SQUARE TOOL & MACHINE CO
Federal Waste Generator Description: Small Quantity Generator
State District Owner: CA

Map ID
Direction
Distance
Elevation

MAP FINDINGS

Site

Database(s)

EDR ID Number
EPA ID Number

SQUARE TOOL & MACHINE CO (Continued)

1000155286

Large Quantity Handler of Universal Waste: No
Recognized Trader Importer: No
Recognized Trader Exporter: No
Spent Lead Acid Battery Importer: No
Spent Lead Acid Battery Exporter: No
Current Record: Yes
Non Storage Recycler Activity: Not reported
Electronic Manifest Broker: Not reported

Receive Date: 1986-01-24 00:00:00.0
Handler Name: SQUARE TOOL & MACHINE CO
Federal Waste Generator Description: Large Quantity Generator
State District Owner: CA
Large Quantity Handler of Universal Waste: No
Recognized Trader Importer: No
Recognized Trader Exporter: No
Spent Lead Acid Battery Importer: No
Spent Lead Acid Battery Exporter: No
Current Record: No
Non Storage Recycler Activity: Not reported
Electronic Manifest Broker: Not reported

List of NAICS Codes and Descriptions:

NAICS Code: 333514
NAICS Description: SPECIAL DIE AND TOOL, DIE SET, JIG, AND FIXTURE MANUFACTURING

Facility Has Received Notices of Violations:

Violations: No Violations Found

Evaluation Action Summary:

Evaluations: No Evaluations Found

LUST:

Name: SQUARE TOOL & MACHINE CO INC
Address: 9730 FACTORIAL WY E
City,State,Zip: SOUTH EL MONTE, CA 91733
Lead Agency: LOS ANGELES COUNTY
Case Type: LUST Cleanup Site
Geo Track: http://geotracker.waterboards.ca.gov/profile_report.asp?global_id=T0603704789
Global Id: T0603704789
Latitude: 34.0540344
Longitude: -118.057711
Status: Completed - Case Closed
Status Date: 02/06/1996
Case Worker: JOA
RB Case Number: R-09220
Local Agency: LOS ANGELES COUNTY
File Location: Not reported
Local Case Number: Not reported
Potential Media Affect: Soil
Potential Contaminants of Concern: Gasoline
Site History: Not reported

LUST:

Global Id: T0603704789

Map ID
Direction
Distance
Elevation

MAP FINDINGS

Site

Database(s)

EDR ID Number
EPA ID Number

SQUARE TOOL & MACHINE CO (Continued)

1000155286

Contact Type: Local Agency Caseworker
Contact Name: JOHN AWUJO
Organization Name: LOS ANGELES COUNTY
Address: 900 S FREMONT AVE
City: ALHAMBRA
Email: jawujo@dpw.lacounty.gov
Phone Number: 6264583507

Global Id: T0603704789
Contact Type: Regional Board Caseworker
Contact Name: YUE RONG
Organization Name: LOS ANGELES RWQCB (REGION 4)
Address: 320 W. 4TH ST., SUITE 200
City: Los Angeles
Email: yrong@waterboards.ca.gov
Phone Number: Not reported

LUST:

Global Id: T0603704789
Action Type: Other
Date: 09/21/1995
Action: Leak Discovery

Global Id: T0603704789
Action Type: Other
Date: 09/21/1995
Action: Leak Stopped

Global Id: T0603704789
Action Type: Other
Date: 10/11/1995
Action: Leak Reported

LUST:

Global Id: T0603704789
Status: Open - Case Begin Date
Status Date: 09/21/1995

Global Id: T0603704789
Status: Open - Remediation
Status Date: 10/11/1995

Global Id: T0603704789
Status: Completed - Case Closed
Status Date: 02/06/1996

LUST REG 4:

Region: 4
Regional Board: 04
County: Los Angeles
Facility Id: R-09220
Status: Case Closed
Substance: Gasoline
Substance Quantity: Not reported
Local Case No: Not reported

Map ID
Direction
Distance
Elevation

MAP FINDINGS

Site

Database(s)

EDR ID Number
EPA ID Number

SQUARE TOOL & MACHINE CO (Continued)

1000155286

Case Type: Soil
Abatement Method Used at the Site: Not reported
Global ID: T0603704789
W Global ID: Not reported
Staff: UNK
Local Agency: 19000
Cross Street: POTRERO AVE.
Enforcement Type: Not reported
Date Leak Discovered: 9/21/1995
Date Leak First Reported: 10/11/1995
Date Leak Record Entered: 11/27/1995
Date Confirmation Began: Not reported
Date Leak Stopped: 9/21/1995
Date Case Last Changed on Database: 2/6/1996
Date the Case was Closed: 2/6/1996
How Leak Discovered: Tank Closure
How Leak Stopped: Not reported
Cause of Leak: Structure Failure
Leak Source: Tank
Operator: Not reported
Water System: Not reported
Well Name: Not reported
Approx. Dist To Production Well (ft): 2753.9600926585930161926467546
Source of Cleanup Funding: Tank
Preliminary Site Assessment Workplan Submitted: Not reported
Preliminary Site Assessment Began: Not reported
Pollution Characterization Began: Not reported
Remediation Plan Submitted: 10/11/1995
Remedial Action Underway: Not reported
Post Remedial Action Monitoring Began: Not reported
Enforcement Action Date: Not reported
Historical Max MTBE Date: Not reported
Hist Max MTBE Conc in Groundwater: Not reported
Hist Max MTBE Conc in Soil: Not reported
Significant Interim Remedial Action Taken: Not reported
GW Qualifier: Not reported
Soil Qualifier: Not reported
Organization: Not reported
Owner Contact: Not reported
Responsible Party: SQUARE TOOL & MACHINE CO INC
RP Address: 9730 FACTORIAL WAY, S. EL MONTE, CA 91733
Program: LUST
Lat/Long: 34.0540344 / -1
Local Agency Staff: Not reported
Beneficial Use: Not reported
Priority: Not reported
Cleanup Fund Id: Not reported
Suspended: Not reported
Assigned Name: Not reported
Summary: OLD CASENO '112795-1E' & '112995-5' REPLACED BY THIS RECORD

SWEEPS UST:

Name: SQUARE TOOL & MACHINE CO, INC
Address: 9730 E FACTORIAL WAY
City: SOUTH EL MONTE
Status: Active
Comp Number: 9220

Map ID
Direction
Distance
Elevation

MAP FINDINGS

Site

Database(s)

EDR ID Number
EPA ID Number

SQUARE TOOL & MACHINE CO (Continued)

1000155286

Number: 9
Board Of Equalization: 44-008365
Referral Date: 06-30-89
Action Date: Not reported
Created Date: 06-30-89
Owner Tank Id: Not reported
SWRCB Tank Id: 19-000-009220-000001
Tank Status: A
Capacity: Not reported
Active Date: 06-30-89
Tank Use: UNKNOWN
STG: W
Content: Not reported
Number Of Tanks: 2

Name: SQUARE TOOL & MACHINE CO, INC
Address: 9730 E FACTORIAL WAY
City: SOUTH EL MONTE
Status: Active
Comp Number: 9220
Number: 9
Board Of Equalization: 44-008365
Referral Date: 06-30-89
Action Date: Not reported
Created Date: 06-30-89
Owner Tank Id: Not reported
SWRCB Tank Id: 19-000-009220-000002
Tank Status: A
Capacity: Not reported
Active Date: 06-30-89
Tank Use: UNKNOWN
STG: W
Content: Not reported
Number Of Tanks: Not reported

HIST UST:

Name: SQUARE TOOL AND MACHINE CO INC
Address: 9730 FACTORIAL WAY
City,State,Zip: SO EL MONTE, CA 91733
File Number: 00026D36
URL: <http://geotracker.waterboards.ca.gov/ustpdfs/pdf/00026D36.pdf>
Region: STATE
Facility ID: 00000003831
Facility Type: Other
Other Type: MACHINE SHOP
Contact Name: KENNETH B. PARKER
Telephone: 8184424457
Owner Name: HAROLD L. RESA
Owner Address: 9730 FACTORIAL WAY
Owner City,St,Zip: SOUTH EL MONTE, CA 91733
Total Tanks: 0001

Tank Num: 001
Container Num: 1
Year Installed: 1974
Tank Capacity: 00010000
Tank Used for: PRODUCT

Map ID
Direction
Distance
Elevation

MAP FINDINGS

Site

Database(s)

EDR ID Number
EPA ID Number

SQUARE TOOL & MACHINE CO (Continued)

1000155286

Type of Fuel: REGULAR
Container Construction Thickness: Not reported
Leak Detection: None

Click here for Geo Tracker PDF:

FINDS:

Registry ID: 110002683784

Click Here:

Environmental Interest/Information System:

California Hazardous Waste Tracking System - Datamart (HWTS-DATAMART) provides California with information on hazardous waste shipments for generators, transporters, and treatment, storage, and disposal facilities.

RCRAInfo is a national information system that supports the Resource Conservation and Recovery Act (RCRA) program through the tracking of events and activities related to facilities that generate, transport, and treat, store, or dispose of hazardous waste. RCRAInfo allows RCRA program staff to track the notification, permit, compliance, and corrective action activities required under RCRA.

STATE MASTER

[Click this hyperlink](#) while viewing on your computer to access additional FINDS: detail in the EDR Site Report.

ECHO:

Envid: 1000155286
Registry ID: 110002683784
DFR URL: <http://echo.epa.gov/detailed-facility-report?fid=110002683784>
Name: SQUARE TOOL & MACHINE CO
Address: 9730 FACTORIAL WAY
City,State,Zip: SOUTH EL MONTE, CA 91733

CORTESE:

Name: SQUARE TOOL & MACHINE CO INC
Address: 9730 FACTORIAL WY E
City,State,Zip: SOUTH EL MONTE, CA 91733
Region: CORTESE
Envirostor Id: Not reported
Global ID: T0603704789
Site/Facility Type: LUST CLEANUP SITE
Cleanup Status: COMPLETED - CASE CLOSED
Status Date: Not reported
Site Code: Not reported
Latitude: Not reported
Longitude: Not reported
Owner: Not reported
Enf Type: Not reported
Swat R: Not reported
Flag: active
Order No: Not reported
Waste Discharge System No: Not reported
Effective Date: Not reported
Region 2: Not reported
WID Id: Not reported

Map ID
Direction
Distance
Elevation

MAP FINDINGS

Site

Database(s)

EDR ID Number
EPA ID Number

SQUARE TOOL & MACHINE CO (Continued)

1000155286

Solid Waste Id No: Not reported
Waste Management Uit Name: Not reported
File Name: Active Open

HAZNET:

Name: SQUARE TOOL & MACHINE CO
Address: 9730 FACTORIAL WAY
Address 2: Not reported
City,State,Zip: S EL MONTE, CA 917330000
Contact: JOLINDA RESA
Telephone: 6264424457
Mailing Name: Not reported
Mailing Address: 16360 LAS CUMBRES DR

Year: 2005
Gepaid: CAD981370547
TSD EPA ID: CAD982444481
CA Waste Code: 343 - Unspecified organic liquid mixture
Disposal Method: H01 - Transfer Station
Tons: 0.187

Year: 2004
Gepaid: CAD981370547
TSD EPA ID: CAT080013352
CA Waste Code: 222 - Oil/water separation sludge
Disposal Method: R01 - Recycler
Tons: 11.676

Year: 2004
Gepaid: CAD981370547
TSD EPA ID: CAT080013352
CA Waste Code: 135 - Unspecified aqueous solution
Disposal Method: -
Tons: 8.4

Year: 2003
Gepaid: CAD981370547
TSD EPA ID: CAD981696420
CA Waste Code: 221 - Waste oil and mixed oil
Disposal Method: R01 - Recycler
Tons: 11.02

Year: 2003
Gepaid: CAD981370547
TSD EPA ID: CAD008302903
CA Waste Code: 331 - Off-specification, aged or surplus organics
Disposal Method: R01 - Recycler
Tons: 0.4

Year: 2003
Gepaid: CAD981370547
TSD EPA ID: CAT000613893
CA Waste Code: 134 - Aqueous solution with total organic residues less than 10 percent
Disposal Method: H01 - Transfer Station
Tons: 1.1256

Map ID
Direction
Distance
Elevation

MAP FINDINGS

Site

Database(s)

EDR ID Number
EPA ID Number

SQUARE TOOL & MACHINE CO (Continued)

1000155286

Year:	2003
Gepaid:	CAD981370547
TSD EPA ID:	CAT080033681
CA Waste Code:	352 - Other organic solids
Disposal Method:	D80 - Disposal, Land Fill
Tons:	1
Year:	2003
Gepaid:	CAD981370547
TSD EPA ID:	CAT080033681
CA Waste Code:	352 - Other organic solids
Disposal Method:	-
Tons:	0.6
Year:	2003
Gepaid:	CAD981370547
TSD EPA ID:	CAT080033681
CA Waste Code:	122 - Alkaline solution without metals pH >= 12.5
Disposal Method:	R01 - Recycler
Tons:	0.02085
Year:	2003
Gepaid:	CAD981370547
TSD EPA ID:	CAT080033681
CA Waste Code:	291 - Latex waste
Disposal Method:	R01 - Recycler
Tons:	0.22935

[Click this hyperlink](#) while viewing on your computer to access 32 additional CA HAZNET: record(s) in the EDR Site Report.

Additional Info:

Year:	1995
Gen EPA ID:	CAD981370547
Shipment Date:	19950104
Creation Date:	3/28/1996 0:00:00
Receipt Date:	19950104
Manifest ID:	93696218
Trans EPA ID:	CAD982359671
Trans Name:	Not reported
Trans 2 EPA ID:	Not reported
Trans 2 Name:	Not reported
TSDF EPA ID:	CAD099452708
Trans Name:	Not reported
TSDF Alt EPA ID:	CAD099452708
TSDF Alt Name:	Not reported
Waste Code Description:	135 - Unspecified aqueous solution
RCRA Code:	Not reported
Meth Code:	R01 - Recycler
Quantity Tons:	4.41
Waste Quantity:	1050
Quantity Unit:	G
Additional Code 1:	Not reported
Additional Code 2:	Not reported
Additional Code 3:	Not reported

Map ID
Direction
Distance
Elevation

MAP FINDINGS

Site

Database(s)

EDR ID Number
EPA ID Number

SQUARE TOOL & MACHINE CO (Continued)

1000155286

Additional Code 4: Not reported
Additional Code 5: Not reported

Additional Info:

Year: 2004
Gen EPA ID: CAD981370547

Shipment Date: 20041229
Creation Date: 3/17/2005 18:34:39
Receipt Date: 20041229
Manifest ID: 24020431
Trans EPA ID: CAD028277036
Trans Name: ASBURY ENVIRONMENTAL SERVICES
Trans 2 EPA ID: Not reported
Trans 2 Name: Not reported
TSDf EPA ID: CAT080013352
Trans Name: DEMENNO / KERDOON
TSDf Alt EPA ID: CAT080013352
TSDf Alt Name: Not reported
Waste Code Description: 135 - Unspecified aqueous solution
RCRA Code: NONE
Meth Code: - Not reported
Quantity Tons: 8.4
Waste Quantity: 2000
Quantity Unit: G
Additional Code 1: Not reported
Additional Code 2: Not reported
Additional Code 3: Not reported
Additional Code 4: Not reported
Additional Code 5: Not reported

Shipment Date: 20040212
Creation Date: 1/5/2007 18:31:00
Receipt Date: 20040212
Manifest ID: 22039795
Trans EPA ID: CAD028277036
Trans Name: ASBURY ENVIRONMENTAL SERVICES
Trans 2 EPA ID: Not reported
Trans 2 Name: Not reported
TSDf EPA ID: CAT080013352
Trans Name: DEMENNO / KERDOON
TSDf Alt EPA ID: CAT080013352
TSDf Alt Name: Not reported
Waste Code Description: 222 - Oil/water separation sludge
RCRA Code: Not reported
Meth Code: R01 - Recycler
Quantity Tons: 11.676
Waste Quantity: 2800
Quantity Unit: G
Additional Code 1: Not reported
Additional Code 2: Not reported
Additional Code 3: Not reported
Additional Code 4: Not reported
Additional Code 5: Not reported

Additional Info:

Map ID
Direction
Distance
Elevation

MAP FINDINGS

Site

Database(s)

EDR ID Number
EPA ID Number

SQUARE TOOL & MACHINE CO (Continued)

1000155286

Year: 1996
Gen EPA ID: CAD981370547

Shipment Date: 19961104
Creation Date: 5/20/1997 0:00:00
Receipt Date: 19961106
Manifest ID: 96432443
Trans EPA ID: CAD982359671
Trans Name: Not reported
Trans 2 EPA ID: Not reported
Trans 2 Name: Not reported
TSDf EPA ID: CAD099452708
Trans Name: Not reported
TSDf Alt EPA ID: Not reported
TSDf Alt Name: Not reported
Waste Code Description: 222 - Oil/water separation sludge
RCRA Code: Not reported
Meth Code: R01 - Recycler
Quantity Tons: 2.502
Waste Quantity: 600
Quantity Unit: G
Additional Code 1: Not reported
Additional Code 2: Not reported
Additional Code 3: Not reported
Additional Code 4: Not reported
Additional Code 5: Not reported

Shipment Date: 19960314
Creation Date: 10/16/1996 0:00:00
Receipt Date: 19960315
Manifest ID: 96232077
Trans EPA ID: CAD982359671
Trans Name: Not reported
Trans 2 EPA ID: Not reported
Trans 2 Name: Not reported
TSDf EPA ID: CAD099452708
Trans Name: Not reported
TSDf Alt EPA ID: CAD099452708
TSDf Alt Name: Not reported
Waste Code Description: 222 - Oil/water separation sludge
RCRA Code: Not reported
Meth Code: R01 - Recycler
Quantity Tons: 1.0842
Waste Quantity: 260
Quantity Unit: G
Additional Code 1: Not reported
Additional Code 2: Not reported
Additional Code 3: Not reported
Additional Code 4: Not reported
Additional Code 5: Not reported

Additional Info:
Year: 1999
Gen EPA ID: CAD981370547

Shipment Date: 19991213
Creation Date: 2/1/2000 0:00:00

Map ID
Direction
Distance
Elevation

MAP FINDINGS

Site

Database(s)

EDR ID Number
EPA ID Number

SQUARE TOOL & MACHINE CO (Continued)

1000155286

Receipt Date: 19991213
Manifest ID: 99530773
Trans EPA ID: ILD984908202
Trans Name: Not reported
Trans 2 EPA ID: Not reported
Trans 2 Name: Not reported
TSDf EPA ID: CAT000613893
Trans Name: Not reported
TSDf Alt EPA ID: CAT000613893
TSDf Alt Name: Not reported
Waste Code Description: 134 - Aqueous solution with <10% total organic residues
RCRA Code: D039
Meth Code: H01 - Transfer Station
Quantity Tons: 0.168
Waste Quantity: 40
Quantity Unit: G
Additional Code 1: Not reported
Additional Code 2: Not reported
Additional Code 3: Not reported
Additional Code 4: Not reported
Additional Code 5: Not reported

Shipment Date: 19991102
Creation Date: 1/4/2000 0:00:00
Receipt Date: 19991103
Manifest ID: 99514614
Trans EPA ID: ILD984908202
Trans Name: Not reported
Trans 2 EPA ID: Not reported
Trans 2 Name: Not reported
TSDf EPA ID: CAT000613893
Trans Name: Not reported
TSDf Alt EPA ID: Not reported
TSDf Alt Name: Not reported
Waste Code Description: 134 - Aqueous solution with <10% total organic residues
RCRA Code: D039
Meth Code: H01 - Transfer Station
Quantity Tons: 0.126
Waste Quantity: 30
Quantity Unit: G
Additional Code 1: Not reported
Additional Code 2: Not reported
Additional Code 3: Not reported
Additional Code 4: Not reported
Additional Code 5: Not reported

Shipment Date: 19991013
Creation Date: 1/4/2000 0:00:00
Receipt Date: 19991013
Manifest ID: 99328678
Trans EPA ID: CAD980694848
Trans Name: Not reported
Trans 2 EPA ID: Not reported
Trans 2 Name: Not reported
TSDf EPA ID: CAT080013352
Trans Name: Not reported
TSDf Alt EPA ID: CAT080013352

Map ID
Direction
Distance
Elevation

MAP FINDINGS

Site

Database(s)

EDR ID Number
EPA ID Number

SQUARE TOOL & MACHINE CO (Continued)

1000155286

TSDF Alt Name:	Not reported
Waste Code Description:	223 - Unspecified oil-containing waste
RCRA Code:	Not reported
Meth Code:	R01 - Recycler
Quantity Tons:	4.2951
Waste Quantity:	1030
Quantity Unit:	G
Additional Code 1:	Not reported
Additional Code 2:	Not reported
Additional Code 3:	Not reported
Additional Code 4:	Not reported
Additional Code 5:	Not reported
Shipment Date:	19990920
Creation Date:	10/27/1999 0:00:00
Receipt Date:	19990920
Manifest ID:	99119340
Trans EPA ID:	ILD984908202
Trans Name:	Not reported
Trans 2 EPA ID:	Not reported
Trans 2 Name:	Not reported
TSDF EPA ID:	CAT000613893
Trans Name:	Not reported
TSDF Alt EPA ID:	Not reported
TSDF Alt Name:	Not reported
Waste Code Description:	134 - Aqueous solution with <10% total organic residues
RCRA Code:	D039
Meth Code:	H01 - Transfer Station
Quantity Tons:	0.126
Waste Quantity:	30
Quantity Unit:	G
Additional Code 1:	Not reported
Additional Code 2:	Not reported
Additional Code 3:	Not reported
Additional Code 4:	Not reported
Additional Code 5:	Not reported
Shipment Date:	19990809
Creation Date:	9/23/1999 0:00:00
Receipt Date:	19990809
Manifest ID:	99044358
Trans EPA ID:	ILD984908202
Trans Name:	Not reported
Trans 2 EPA ID:	Not reported
Trans 2 Name:	Not reported
TSDF EPA ID:	CAT000613893
Trans Name:	Not reported
TSDF Alt EPA ID:	CAT000613893
TSDF Alt Name:	Not reported
Waste Code Description:	134 - Aqueous solution with <10% total organic residues
RCRA Code:	D039
Meth Code:	H01 - Transfer Station
Quantity Tons:	0.1176
Waste Quantity:	28
Quantity Unit:	G
Additional Code 1:	Not reported
Additional Code 2:	Not reported

Map ID
Direction
Distance
Elevation

MAP FINDINGS

Site

Database(s)

EDR ID Number
EPA ID Number

SQUARE TOOL & MACHINE CO (Continued)

1000155286

Additional Code 3:	Not reported
Additional Code 4:	Not reported
Additional Code 5:	Not reported
Shipment Date:	19990628
Creation Date:	8/16/1999 0:00:00
Receipt Date:	19990628
Manifest ID:	99235621
Trans EPA ID:	ILD984908202
Trans Name:	Not reported
Trans 2 EPA ID:	Not reported
Trans 2 Name:	Not reported
TSDF EPA ID:	CAT000613893
Trans Name:	Not reported
TSDF Alt EPA ID:	CAT000613893
TSDF Alt Name:	Not reported
Waste Code Description:	134 - Aqueous solution with <10% total organic residues
RCRA Code:	D039
Meth Code:	H01 - Transfer Station
Quantity Tons:	0.126
Waste Quantity:	30
Quantity Unit:	G
Additional Code 1:	Not reported
Additional Code 2:	Not reported
Additional Code 3:	Not reported
Additional Code 4:	Not reported
Additional Code 5:	Not reported
Shipment Date:	19990623
Creation Date:	8/19/1999 0:00:00
Receipt Date:	19990623
Manifest ID:	99188688
Trans EPA ID:	CAD980694848
Trans Name:	Not reported
Trans 2 EPA ID:	Not reported
Trans 2 Name:	Not reported
TSDF EPA ID:	CAT080013352
Trans Name:	Not reported
TSDF Alt EPA ID:	CAT080013352
TSDF Alt Name:	Not reported
Waste Code Description:	223 - Unspecified oil-containing waste
RCRA Code:	Not reported
Meth Code:	R01 - Recycler
Quantity Tons:	3.4819
Waste Quantity:	835
Quantity Unit:	G
Additional Code 1:	Not reported
Additional Code 2:	Not reported
Additional Code 3:	Not reported
Additional Code 4:	Not reported
Additional Code 5:	Not reported
Shipment Date:	19990517
Creation Date:	7/7/1999 0:00:00
Receipt Date:	19990517
Manifest ID:	99218481
Trans EPA ID:	ILD984908202

Map ID
Direction
Distance
Elevation

MAP FINDINGS

Site

Database(s)

EDR ID Number
EPA ID Number

SQUARE TOOL & MACHINE CO (Continued)

1000155286

Trans Name: Not reported
Trans 2 EPA ID: Not reported
Trans 2 Name: Not reported
TSDf EPA ID: CAT000613893
Trans Name: Not reported
TSDf Alt EPA ID: CAT000613893
TSDf Alt Name: Not reported
Waste Code Description: 134 - Aqueous solution with <10% total organic residues
RCRA Code: D039
Meth Code: H01 - Transfer Station
Quantity Tons: 0.105
Waste Quantity: 25
Quantity Unit: G
Additional Code 1: Not reported
Additional Code 2: Not reported
Additional Code 3: Not reported
Additional Code 4: Not reported
Additional Code 5: Not reported

Shipment Date: 19990405
Creation Date: 5/17/1999 0:00:00
Receipt Date: 19990406
Manifest ID: 98788868
Trans EPA ID: ILD984908202
Trans Name: Not reported
Trans 2 EPA ID: Not reported
Trans 2 Name: Not reported
TSDf EPA ID: CAT000613893
Trans Name: Not reported
TSDf Alt EPA ID: CAT000613893
TSDf Alt Name: Not reported
Waste Code Description: 134 - Aqueous solution with <10% total organic residues
RCRA Code: D039
Meth Code: H01 - Transfer Station
Quantity Tons: 0.1176
Waste Quantity: 28
Quantity Unit: G
Additional Code 1: Not reported
Additional Code 2: Not reported
Additional Code 3: Not reported
Additional Code 4: Not reported
Additional Code 5: Not reported

Shipment Date: 19990318
Creation Date: 5/17/1999 0:00:00
Receipt Date: 19990318
Manifest ID: 98812506
Trans EPA ID: CAD980694848
Trans Name: Not reported
Trans 2 EPA ID: Not reported
Trans 2 Name: Not reported
TSDf EPA ID: CAT080013352
Trans Name: Not reported
TSDf Alt EPA ID: CAT080013352
TSDf Alt Name: Not reported
Waste Code Description: 223 - Unspecified oil-containing waste
RCRA Code: Not reported

Map ID
Direction
Distance
Elevation

MAP FINDINGS

Site

Database(s)

EDR ID Number
EPA ID Number

SQUARE TOOL & MACHINE CO (Continued)

1000155286

Meth Code: R01 - Recycler
Quantity Tons: 6.3258
Waste Quantity: 1517
Quantity Unit: G
Additional Code 1: Not reported
Additional Code 2: Not reported
Additional Code 3: Not reported
Additional Code 4: Not reported
Additional Code 5: Not reported

Additional Info:

Year: 1997
Gen EPA ID: CAD981370547

Shipment Date: 19971215
Creation Date: 7/23/1998 0:00:00
Receipt Date: 19971219
Manifest ID: 97349290
Trans EPA ID: ILD984908202
Trans Name: Not reported
Trans 2 EPA ID: Not reported
Trans 2 Name: Not reported
TSDf EPA ID: CAD093459485
Trans Name: Not reported
TSDf Alt EPA ID: Not reported
TSDf Alt Name: Not reported
Waste Code Description: 342 - Organic liquids with metals (see 121
RCRA Code: D006
Meth Code: H01 - Transfer Station
Quantity Tons: 0.0792
Waste Quantity: 19
Quantity Unit: G
Additional Code 1: Not reported
Additional Code 2: Not reported
Additional Code 3: Not reported
Additional Code 4: Not reported
Additional Code 5: Not reported

Shipment Date: 19970917
Creation Date: 7/23/1998 0:00:00
Receipt Date: 19970917
Manifest ID: 96639917
Trans EPA ID: CAD980694848
Trans Name: Not reported
Trans 2 EPA ID: Not reported
Trans 2 Name: Not reported
TSDf EPA ID: CAT080013352
Trans Name: Not reported
TSDf Alt EPA ID: CAT080013352
TSDf Alt Name: Not reported
Waste Code Description: 223 - Unspecified oil-containing waste
RCRA Code: Not reported
Meth Code: R01 - Recycler
Quantity Tons: 6.6386
Waste Quantity: 1592
Quantity Unit: G
Additional Code 1: Not reported

Map ID
Direction
Distance
Elevation

MAP FINDINGS

Site

Database(s)

EDR ID Number
EPA ID Number

SQUARE TOOL & MACHINE CO (Continued)

1000155286

Additional Code 2:	Not reported
Additional Code 3:	Not reported
Additional Code 4:	Not reported
Additional Code 5:	Not reported
Shipment Date:	19970917
Creation Date:	7/23/1998 0:00:00
Receipt Date:	19970919
Manifest ID:	96639918
Trans EPA ID:	CAD980694848
Trans Name:	Not reported
Trans 2 EPA ID:	Not reported
Trans 2 Name:	Not reported
TSDf EPA ID:	CAT080013352
Trans Name:	Not reported
TSDf Alt EPA ID:	CAT080013352
TSDf Alt Name:	Not reported
Waste Code Description:	221 - Waste oil and mixed oil
RCRA Code:	Not reported
Meth Code:	R01 - Recycler
Quantity Tons:	0.532
Waste Quantity:	140
Quantity Unit:	G
Additional Code 1:	Not reported
Additional Code 2:	Not reported
Additional Code 3:	Not reported
Additional Code 4:	Not reported
Additional Code 5:	Not reported
Shipment Date:	19970917
Creation Date:	7/23/1998 0:00:00
Receipt Date:	19970918
Manifest ID:	96534397
Trans EPA ID:	CAD980694848
Trans Name:	Not reported
Trans 2 EPA ID:	Not reported
Trans 2 Name:	Not reported
TSDf EPA ID:	CAD000088252
Trans Name:	Not reported
TSDf Alt EPA ID:	CAD000088252
TSDf Alt Name:	Not reported
Waste Code Description:	214 - Unspecified solvent mixture
RCRA Code:	D001
Meth Code:	H01 - Transfer Station
Quantity Tons:	0.05
Waste Quantity:	100
Quantity Unit:	P
Additional Code 1:	Not reported
Additional Code 2:	Not reported
Additional Code 3:	Not reported
Additional Code 4:	Not reported
Additional Code 5:	Not reported
Shipment Date:	19970917
Creation Date:	3/18/1998 0:00:00
Receipt Date:	19970918
Manifest ID:	96205841

Map ID
Direction
Distance
Elevation

MAP FINDINGS

Site

Database(s)

EDR ID Number
EPA ID Number

SQUARE TOOL & MACHINE CO (Continued)

1000155286

Trans EPA ID:	CAD980694848
Trans Name:	Not reported
Trans 2 EPA ID:	Not reported
Trans 2 Name:	Not reported
TSDF EPA ID:	CAD000088252
Trans Name:	Not reported
TSDF Alt EPA ID:	Not reported
TSDF Alt Name:	Not reported
Waste Code Description:	352 - Other organic solids
RCRA Code:	Not reported
Meth Code:	H01 - Transfer Station
Quantity Tons:	0.1425
Waste Quantity:	285
Quantity Unit:	P
Additional Code 1:	Not reported
Additional Code 2:	Not reported
Additional Code 3:	Not reported
Additional Code 4:	Not reported
Additional Code 5:	Not reported
Shipment Date:	19970917
Creation Date:	7/23/1998 0:00:00
Receipt Date:	19970918
Manifest ID:	96534398
Trans EPA ID:	CAD980694848
Trans Name:	Not reported
Trans 2 EPA ID:	Not reported
Trans 2 Name:	Not reported
TSDF EPA ID:	CAD000088252
Trans Name:	Not reported
TSDF Alt EPA ID:	CAD000088252
TSDF Alt Name:	Not reported
Waste Code Description:	221 - Waste oil and mixed oil
RCRA Code:	D039
Meth Code:	H01 - Transfer Station
Quantity Tons:	0.075
Waste Quantity:	150
Quantity Unit:	P
Additional Code 1:	Not reported
Additional Code 2:	Not reported
Additional Code 3:	Not reported
Additional Code 4:	Not reported
Additional Code 5:	Not reported
Shipment Date:	19970917
Creation Date:	7/23/1998 0:00:00
Receipt Date:	19970918
Manifest ID:	96534391
Trans EPA ID:	CAD980694848
Trans Name:	Not reported
Trans 2 EPA ID:	Not reported
Trans 2 Name:	Not reported
TSDF EPA ID:	CAD000088252
Trans Name:	Not reported
TSDF Alt EPA ID:	CAD000088252
TSDF Alt Name:	Not reported
Waste Code Description:	352 - Other organic solids

Map ID
Direction
Distance
Elevation

MAP FINDINGS

Site

Database(s)

EDR ID Number
EPA ID Number

SQUARE TOOL & MACHINE CO (Continued)

1000155286

RCRA Code:	Not reported
Meth Code:	H01 - Transfer Station
Quantity Tons:	0.1425
Waste Quantity:	285
Quantity Unit:	P
Additional Code 1:	Not reported
Additional Code 2:	Not reported
Additional Code 3:	Not reported
Additional Code 4:	Not reported
Additional Code 5:	Not reported
Shipment Date:	19970917
Creation Date:	7/23/1998 0:00:00
Receipt Date:	19970918
Manifest ID:	96534392
Trans EPA ID:	CAD980694848
Trans Name:	Not reported
Trans 2 EPA ID:	Not reported
Trans 2 Name:	Not reported
TSDF EPA ID:	CAD000088252
Trans Name:	Not reported
TSDF Alt EPA ID:	CAD000088252
TSDF Alt Name:	Not reported
Waste Code Description:	352 - Other organic solids
RCRA Code:	Not reported
Meth Code:	H01 - Transfer Station
Quantity Tons:	0.075
Waste Quantity:	150
Quantity Unit:	P
Additional Code 1:	Not reported
Additional Code 2:	Not reported
Additional Code 3:	Not reported
Additional Code 4:	Not reported
Additional Code 5:	Not reported
Shipment Date:	19970917
Creation Date:	7/23/1998 0:00:00
Receipt Date:	19970918
Manifest ID:	96534396
Trans EPA ID:	CAD980694848
Trans Name:	Not reported
Trans 2 EPA ID:	Not reported
Trans 2 Name:	Not reported
TSDF EPA ID:	CAD000088252
Trans Name:	Not reported
TSDF Alt EPA ID:	CAD000088252
TSDF Alt Name:	Not reported
Waste Code Description:	512 - Other empty containers 30 gallons or more
RCRA Code:	Not reported
Meth Code:	H01 - Transfer Station
Quantity Tons:	0.06
Waste Quantity:	120
Quantity Unit:	P
Additional Code 1:	Not reported
Additional Code 2:	Not reported
Additional Code 3:	Not reported
Additional Code 4:	Not reported

Map ID
Direction
Distance
Elevation

MAP FINDINGS

Site

Database(s)

EDR ID Number
EPA ID Number

SQUARE TOOL & MACHINE CO (Continued)

1000155286

Additional Code 5:	Not reported
Shipment Date:	19970521
Creation Date:	7/17/1997 0:00:00
Receipt Date:	19970523
Manifest ID:	96432734
Trans EPA ID:	CAD982359671
Trans Name:	Not reported
Trans 2 EPA ID:	Not reported
Trans 2 Name:	Not reported
TSDf EPA ID:	CAD099452708
Trans Name:	Not reported
TSDf Alt EPA ID:	Not reported
TSDf Alt Name:	Not reported
Waste Code Description:	222 - Oil/water separation sludge
RCRA Code:	Not reported
Meth Code:	R01 - Recycler
Quantity Tons:	1.0425
Waste Quantity:	250
Quantity Unit:	G
Additional Code 1:	Not reported
Additional Code 2:	Not reported
Additional Code 3:	Not reported
Additional Code 4:	Not reported
Additional Code 5:	Not reported
Additional Info:	
Year:	2003
Gen EPA ID:	CAD981370547
Shipment Date:	20030918
Creation Date:	7/13/2004 10:48:19
Receipt Date:	20030918
Manifest ID:	22538662
Trans EPA ID:	NJD080631369
Trans Name:	ONYX ENVIRONMENTAL SVCS LLC
Trans 2 EPA ID:	Not reported
Trans 2 Name:	Not reported
TSDf EPA ID:	CAD008302903
Trans Name:	ONYX ENVIRONMENTAL SVCS L
TSDf Alt EPA ID:	CAD008302903
TSDf Alt Name:	Not reported
Waste Code Description:	331 - Off-specification, aged, or surplus organics
RCRA Code:	D001
Meth Code:	R01 - Recycler
Quantity Tons:	0.4
Waste Quantity:	800
Quantity Unit:	P
Additional Code 1:	Not reported
Additional Code 2:	Not reported
Additional Code 3:	Not reported
Additional Code 4:	Not reported
Additional Code 5:	Not reported
Shipment Date:	20030910
Creation Date:	7/29/2004 7:45:24
Receipt Date:	20030911

Map ID
Direction
Distance
Elevation

MAP FINDINGS

Site

Database(s)

EDR ID Number
EPA ID Number

SQUARE TOOL & MACHINE CO (Continued)

1000155286

Manifest ID: 22646306
Trans EPA ID: TXR000050930
Trans Name: Not reported
Trans 2 EPA ID: Not reported
Trans 2 Name: Not reported
TSDf EPA ID: CAT000613893
Trans Name: Not reported
TSDf Alt EPA ID: CAT000613893
TSDf Alt Name: Not reported
Waste Code Description: 134 - Aqueous solution with <10% total organic residues
RCRA Code: Not reported
Meth Code: H01 - Transfer Station
Quantity Tons: 0.105
Waste Quantity: 25
Quantity Unit: G
Additional Code 1: Not reported
Additional Code 2: Not reported
Additional Code 3: Not reported
Additional Code 4: Not reported
Additional Code 5: Not reported

Shipment Date: 20030910
Creation Date: 8/3/2004 15:00:31
Receipt Date: 20030911
Manifest ID: 22417066
Trans EPA ID: CAD982440364
Trans Name: PFR ENVIRONMENTAL SERVICES INC
Trans 2 EPA ID: Not reported
Trans 2 Name: Not reported
TSDf EPA ID: CAT080033681
Trans Name: D/K ENVIRONMENTAL
TSDf Alt EPA ID: CAT080033681
TSDf Alt Name: Not reported
Waste Code Description: 291 - Latex waste
RCRA Code: Not reported
Meth Code: R01 - Recycler
Quantity Tons: 0.22935
Waste Quantity: 55
Quantity Unit: G
Additional Code 1: Not reported
Additional Code 2: Not reported
Additional Code 3: Not reported
Additional Code 4: Not reported
Additional Code 5: Not reported

Shipment Date: 20030910
Creation Date: 8/3/2004 15:00:31
Receipt Date: 20030911
Manifest ID: 22417066
Trans EPA ID: CAD982440364
Trans Name: PFR ENVIRONMENTAL SERVICES INC
Trans 2 EPA ID: Not reported
Trans 2 Name: Not reported
TSDf EPA ID: CAT080033681
Trans Name: D/K ENVIRONMENTAL
TSDf Alt EPA ID: CAT080033681
TSDf Alt Name: Not reported

Map ID
Direction
Distance
Elevation

MAP FINDINGS

Site

Database(s)

EDR ID Number
EPA ID Number

SQUARE TOOL & MACHINE CO (Continued)

1000155286

Waste Code Description: 122 - Alkaline solution without metals (pH > 12.5)
RCRA Code: D002
Meth Code: R01 - Recycler
Quantity Tons: 0.02085
Waste Quantity: 5
Quantity Unit: G
Additional Code 1: Not reported
Additional Code 2: Not reported
Additional Code 3: Not reported
Additional Code 4: Not reported
Additional Code 5: Not reported

Shipment Date: 20030910
Creation Date: 8/3/2004 15:00:31
Receipt Date: 20030911
Manifest ID: 22417066
Trans EPA ID: CAD982440364
Trans Name: PFR ENVIRONMENTAL SERVICES INC
Trans 2 EPA ID: Not reported
Trans 2 Name: Not reported
TSDf EPA ID: CAT080033681
Trans Name: D/K ENVIRONMENTAL
TSDf Alt EPA ID: CAT080033681
TSDf Alt Name: Not reported
Waste Code Description: 352 - Other organic solids
RCRA Code: Not reported
Meth Code: D80 - Disposal, Land Fill
Quantity Tons: 0.4
Waste Quantity: 800
Quantity Unit: P
Additional Code 1: Not reported
Additional Code 2: Not reported
Additional Code 3: Not reported
Additional Code 4: Not reported
Additional Code 5: Not reported

Shipment Date: 20030910
Creation Date: 8/3/2004 15:00:31
Receipt Date: 20030918
Manifest ID: 22417098
Trans EPA ID: CAD982440364
Trans Name: PFR ENVIRONMENTAL SERVICES INC
Trans 2 EPA ID: Not reported
Trans 2 Name: Not reported
TSDf EPA ID: CAD050806850
Trans Name: CLEAN HARBOR ENVIRONMENTL
TSDf Alt EPA ID: Not reported
TSDf Alt Name: Not reported
Waste Code Description: 331 - Off-specification, aged, or surplus organics
RCRA Code: D001
Meth Code: H01 - Transfer Station
Quantity Tons: 0.1815
Waste Quantity: 55
Quantity Unit: G
Additional Code 1: Not reported
Additional Code 2: Not reported
Additional Code 3: Not reported

Map ID
Direction
Distance
Elevation

MAP FINDINGS

Site

Database(s)

EDR ID Number
EPA ID Number

SQUARE TOOL & MACHINE CO (Continued)

1000155286

Additional Code 4: Not reported
Additional Code 5: Not reported

Shipment Date: 20030910
Creation Date: 7/29/2004 7:45:24
Receipt Date: 20030911
Manifest ID: 22646306
Trans EPA ID: TXR000050930
Trans Name: Not reported
Trans 2 EPA ID: Not reported
Trans 2 Name: Not reported
TSDf EPA ID: CAT000613893
Trans Name: Not reported
TSDf Alt EPA ID: CAT000613893
TSDf Alt Name: Not reported
Waste Code Description: 134 - Aqueous solution with <10% total organic residues
RCRA Code: Not reported
Meth Code: H01 - Transfer Station
Quantity Tons: 0.1218
Waste Quantity: 29
Quantity Unit: G
Additional Code 1: Not reported
Additional Code 2: Not reported
Additional Code 3: Not reported
Additional Code 4: Not reported
Additional Code 5: Not reported

Shipment Date: 20030827
Creation Date: 8/2/2004 9:37:42
Receipt Date: 20030828
Manifest ID: 22397537
Trans EPA ID: CAD983615501
Trans Name: Not reported
Trans 2 EPA ID: Not reported
Trans 2 Name: Not reported
TSDf EPA ID: CAT080013352
Trans Name: Not reported
TSDf Alt EPA ID: CAT080013352
TSDf Alt Name: Not reported
Waste Code Description: 221 - Waste oil and mixed oil
RCRA Code: Not reported
Meth Code: R01 - Recycler
Quantity Tons: 5.7
Waste Quantity: 1500
Quantity Unit: G
Additional Code 1: Not reported
Additional Code 2: Not reported
Additional Code 3: Not reported
Additional Code 4: Not reported
Additional Code 5: Not reported

Shipment Date: 20030710
Creation Date: 7/22/2004 9:56:39
Receipt Date: 20030711
Manifest ID: 22880027
Trans EPA ID: TXR000050930
Trans Name: Not reported

Map ID
Direction
Distance
Elevation

MAP FINDINGS

Site

Database(s)

EDR ID Number
EPA ID Number

SQUARE TOOL & MACHINE CO (Continued)

1000155286

Trans 2 EPA ID: Not reported
Trans 2 Name: Not reported
TSDf EPA ID: CAT000613893
Trans Name: Not reported
TSDf Alt EPA ID: CAT000613893
TSDf Alt Name: Not reported
Waste Code Description: 134 - Aqueous solution with <10% total organic residues
RCRA Code: Not reported
Meth Code: H01 - Transfer Station
Quantity Tons: 0.1344
Waste Quantity: 32
Quantity Unit: G
Additional Code 1: Not reported
Additional Code 2: Not reported
Additional Code 3: Not reported
Additional Code 4: Not reported
Additional Code 5: Not reported

Shipment Date: 20030630
Creation Date: 7/22/2004 7:52:06
Receipt Date: 20030701
Manifest ID: 22325537
Trans EPA ID: TXR000050930
Trans Name: Not reported
Trans 2 EPA ID: Not reported
Trans 2 Name: Not reported
TSDf EPA ID: CAT000613893
Trans Name: Not reported
TSDf Alt EPA ID: CAT000613893
TSDf Alt Name: Not reported
Waste Code Description: 134 - Aqueous solution with <10% total organic residues
RCRA Code: Not reported
Meth Code: H01 - Transfer Station
Quantity Tons: 0.0756
Waste Quantity: 18
Quantity Unit: G
Additional Code 1: Not reported
Additional Code 2: Not reported
Additional Code 3: Not reported
Additional Code 4: Not reported
Additional Code 5: Not reported

Additional Info:
Year: 2002
Gen EPA ID: CAD981370547

Shipment Date: 20021202
Creation Date: 3/16/2007 18:30:20
Receipt Date: 20021203
Manifest ID: 22140423
Trans EPA ID: SCR000075150
Trans Name: Not reported
Trans 2 EPA ID: Not reported
Trans 2 Name: Not reported
TSDf EPA ID: CAT000613893
Trans Name: Not reported
TSDf Alt EPA ID: CAT000613893

Map ID
Direction
Distance
Elevation

MAP FINDINGS

Site

Database(s)

EDR ID Number
EPA ID Number

SQUARE TOOL & MACHINE CO (Continued)

1000155286

TSDF Alt Name: Not reported
Waste Code Description: 134 - Aqueous solution with <10% total organic residues
RCRA Code: Not reported
Meth Code: H01 - Transfer Station
Quantity Tons: 0.21
Waste Quantity: 50
Quantity Unit: G
Additional Code 1: Not reported
Additional Code 2: Not reported
Additional Code 3: Not reported
Additional Code 4: Not reported
Additional Code 5: Not reported

Shipment Date: 20021018
Creation Date: 2/18/2003 18:31:24
Receipt Date: 20021018
Manifest ID: 22049457
Trans EPA ID: CAL000827879
Trans Name: Not reported
Trans 2 EPA ID: Not reported
Trans 2 Name: Not reported
TSDF EPA ID: CAD981696420
Trans Name: Not reported
TSDF Alt EPA ID: Not reported
TSDF Alt Name: Not reported
Waste Code Description: 221 - Waste oil and mixed oil
RCRA Code: Not reported
Meth Code: R01 - Recycler
Quantity Tons: 1.425
Waste Quantity: 375
Quantity Unit: G
Additional Code 1: Not reported
Additional Code 2: Not reported
Additional Code 3: Not reported
Additional Code 4: Not reported
Additional Code 5: Not reported

Shipment Date: 20021009
Creation Date: 2/18/2003 18:31:24
Receipt Date: 20021018
Manifest ID: 22049384
Trans EPA ID: CAL000827879
Trans Name: Not reported
Trans 2 EPA ID: Not reported
Trans 2 Name: Not reported
TSDF EPA ID: CAD981696420
Trans Name: Not reported
TSDF Alt EPA ID: Not reported
TSDF Alt Name: Not reported
Waste Code Description: 223 - Unspecified oil-containing waste
RCRA Code: Not reported
Meth Code: R01 - Recycler
Quantity Tons: 7.7145
Waste Quantity: 1850
Quantity Unit: G
Additional Code 1: Not reported
Additional Code 2: Not reported

Map ID
Direction
Distance
Elevation

MAP FINDINGS

Site

Database(s)

EDR ID Number
EPA ID Number

SQUARE TOOL & MACHINE CO (Continued)

1000155286

Additional Code 3: Not reported
Additional Code 4: Not reported
Additional Code 5: Not reported

Shipment Date: 20020911
Creation Date: 1/28/2003 18:30:41
Receipt Date: 20020912
Manifest ID: 21935324
Trans EPA ID: SCR000075150
Trans Name: Not reported
Trans 2 EPA ID: Not reported
Trans 2 Name: Not reported
TSDf EPA ID: CAT000613893
Trans Name: Not reported
TSDf Alt EPA ID: Not reported
TSDf Alt Name: Not reported
Waste Code Description: 134 - Aqueous solution with <10% total organic residues
RCRA Code: Not reported
Meth Code: H01 - Transfer Station
Quantity Tons: 0.105
Waste Quantity: 25
Quantity Unit: G
Additional Code 1: Not reported
Additional Code 2: Not reported
Additional Code 3: Not reported
Additional Code 4: Not reported
Additional Code 5: Not reported

Shipment Date: 20020808
Creation Date: 3/13/2003 18:31:17
Receipt Date: 20020812
Manifest ID: 21749323
Trans EPA ID: SCR000075150
Trans Name: Not reported
Trans 2 EPA ID: Not reported
Trans 2 Name: Not reported
TSDf EPA ID: CAT000613893
Trans Name: Not reported
TSDf Alt EPA ID: Not reported
TSDf Alt Name: Not reported
Waste Code Description: 134 - Aqueous solution with <10% total organic residues
RCRA Code: Not reported
Meth Code: H01 - Transfer Station
Quantity Tons: 0.042
Waste Quantity: 10
Quantity Unit: G
Additional Code 1: Not reported
Additional Code 2: Not reported
Additional Code 3: Not reported
Additional Code 4: Not reported
Additional Code 5: Not reported

Shipment Date: 20020731
Creation Date: 1/21/2003 18:30:55
Receipt Date: 20020801
Manifest ID: 21743043
Trans EPA ID: SCR000075150

Map ID
Direction
Distance
Elevation

MAP FINDINGS

Site

Database(s)

EDR ID Number
EPA ID Number

SQUARE TOOL & MACHINE CO (Continued)

1000155286

Trans Name: Not reported
Trans 2 EPA ID: Not reported
Trans 2 Name: Not reported
TSDf EPA ID: CAT000613893
Trans Name: Not reported
TSDf Alt EPA ID: Not reported
TSDf Alt Name: Not reported
Waste Code Description: 134 - Aqueous solution with <10% total organic residues
RCRA Code: Not reported
Meth Code: H01 - Transfer Station
Quantity Tons: 0.0756
Waste Quantity: 18
Quantity Unit: G
Additional Code 1: Not reported
Additional Code 2: Not reported
Additional Code 3: Not reported
Additional Code 4: Not reported
Additional Code 5: Not reported

Shipment Date: 20020619
Creation Date: 8/5/2002 18:31:21
Receipt Date: 20020620
Manifest ID: 21728317
Trans EPA ID: SCR000075150
Trans Name: Not reported
Trans 2 EPA ID: Not reported
Trans 2 Name: Not reported
TSDf EPA ID: CAT000613893
Trans Name: Not reported
TSDf Alt EPA ID: Not reported
TSDf Alt Name: Not reported
Waste Code Description: 134 - Aqueous solution with <10% total organic residues
RCRA Code: Not reported
Meth Code: H01 - Transfer Station
Quantity Tons: 0.063
Waste Quantity: 15
Quantity Unit: G
Additional Code 1: Not reported
Additional Code 2: Not reported
Additional Code 3: Not reported
Additional Code 4: Not reported
Additional Code 5: Not reported

Shipment Date: 20020517
Creation Date: 7/29/2002 18:43:18
Receipt Date: 20020520
Manifest ID: 21597003
Trans EPA ID: SCR000075150
Trans Name: Not reported
Trans 2 EPA ID: Not reported
Trans 2 Name: Not reported
TSDf EPA ID: CAD093459485
Trans Name: Not reported
TSDf Alt EPA ID: Not reported
TSDf Alt Name: Not reported
Waste Code Description: 134 - Aqueous solution with <10% total organic residues
RCRA Code: Not reported

Map ID
Direction
Distance
Elevation

MAP FINDINGS

Site

Database(s)

EDR ID Number
EPA ID Number

SQUARE TOOL & MACHINE CO (Continued)

1000155286

Meth Code: H01 - Transfer Station
Quantity Tons: 0.0966
Waste Quantity: 23
Quantity Unit: G
Additional Code 1: Not reported
Additional Code 2: Not reported
Additional Code 3: Not reported
Additional Code 4: Not reported
Additional Code 5: Not reported

Shipment Date: 20020510
Creation Date: 7/17/2002 18:35:51
Receipt Date: 20020513
Manifest ID: 21590819
Trans EPA ID: SCR000075150
Trans Name: Not reported
Trans 2 EPA ID: Not reported
Trans 2 Name: Not reported
TSDf EPA ID: CAT000613893
Trans Name: Not reported
TSDf Alt EPA ID: Not reported
TSDf Alt Name: Not reported
Waste Code Description: 134 - Aqueous solution with <10% total organic residues
RCRA Code: Not reported
Meth Code: H01 - Transfer Station
Quantity Tons: 0.147
Waste Quantity: 35
Quantity Unit: G
Additional Code 1: Not reported
Additional Code 2: Not reported
Additional Code 3: Not reported
Additional Code 4: Not reported
Additional Code 5: Not reported

Shipment Date: 20020326
Creation Date: 7/22/2002 18:31:22
Receipt Date: 20020327
Manifest ID: 21581441
Trans EPA ID: SCR000075150
Trans Name: Not reported
Trans 2 EPA ID: Not reported
Trans 2 Name: Not reported
TSDf EPA ID: CAT000613893
Trans Name: Not reported
TSDf Alt EPA ID: Not reported
TSDf Alt Name: Not reported
Waste Code Description: 134 - Aqueous solution with <10% total organic residues
RCRA Code: Not reported
Meth Code: H01 - Transfer Station
Quantity Tons: 0.0924
Waste Quantity: 22
Quantity Unit: G
Additional Code 1: Not reported
Additional Code 2: Not reported
Additional Code 3: Not reported
Additional Code 4: Not reported
Additional Code 5: Not reported

Map ID
Direction
Distance
Elevation

MAP FINDINGS

Site

Database(s)

EDR ID Number
EPA ID Number

SQUARE TOOL & MACHINE CO (Continued)

1000155286

Additional Info:

Year:	1998
Gen EPA ID:	CAD981370547
Shipment Date:	19981130
Creation Date:	1/13/1999 0:00:00
Receipt Date:	19981130
Manifest ID:	98452588
Trans EPA ID:	ILD984908202
Trans Name:	Not reported
Trans 2 EPA ID:	Not reported
Trans 2 Name:	Not reported
TSDf EPA ID:	CAT000613893
Trans Name:	Not reported
TSDf Alt EPA ID:	CAT000613893
TSDf Alt Name:	Not reported
Waste Code Description:	134 - Aqueous solution with <10% total organic residues
RCRA Code:	D006
Meth Code:	H01 - Transfer Station
Quantity Tons:	0.252
Waste Quantity:	60
Quantity Unit:	G
Additional Code 1:	Not reported
Additional Code 2:	Not reported
Additional Code 3:	Not reported
Additional Code 4:	Not reported
Additional Code 5:	Not reported
Shipment Date:	19981103
Creation Date:	1/13/1999 0:00:00
Receipt Date:	19981103
Manifest ID:	98593762
Trans EPA ID:	CAD980694848
Trans Name:	Not reported
Trans 2 EPA ID:	Not reported
Trans 2 Name:	Not reported
TSDf EPA ID:	CAT080013352
Trans Name:	Not reported
TSDf Alt EPA ID:	Not reported
TSDf Alt Name:	Not reported
Waste Code Description:	223 - Unspecified oil-containing waste
RCRA Code:	Not reported
Meth Code:	R01 - Recycler
Quantity Tons:	3.7321
Waste Quantity:	895
Quantity Unit:	G
Additional Code 1:	Not reported
Additional Code 2:	Not reported
Additional Code 3:	Not reported
Additional Code 4:	Not reported
Additional Code 5:	Not reported
Shipment Date:	19981020
Creation Date:	12/8/1998 0:00:00
Receipt Date:	19981020
Manifest ID:	98563746
Trans EPA ID:	ILD984908202

Map ID
Direction
Distance
Elevation

MAP FINDINGS

Site

Database(s)

EDR ID Number
EPA ID Number

SQUARE TOOL & MACHINE CO (Continued)

1000155286

Trans Name: Not reported
Trans 2 EPA ID: SCD987574647
Trans 2 Name: Not reported
TSDf EPA ID: CAT000613893
Trans Name: Not reported
TSDf Alt EPA ID: CAT000613893
TSDf Alt Name: Not reported
Waste Code Description: 134 - Aqueous solution with <10% total organic residues
RCRA Code: D006
Meth Code: H01 - Transfer Station
Quantity Tons: 0.252
Waste Quantity: 60
Quantity Unit: G
Additional Code 1: Not reported
Additional Code 2: Not reported
Additional Code 3: Not reported
Additional Code 4: Not reported
Additional Code 5: Not reported

Shipment Date: 19980916
Creation Date: 11/2/1998 0:00:00
Receipt Date: 19980916
Manifest ID: 98284146
Trans EPA ID: ILD984908202
Trans Name: Not reported
Trans 2 EPA ID: Not reported
Trans 2 Name: Not reported
TSDf EPA ID: CAT000613893
Trans Name: Not reported
TSDf Alt EPA ID: Not reported
TSDf Alt Name: Not reported
Waste Code Description: 134 - Aqueous solution with <10% total organic residues
RCRA Code: D006
Meth Code: H01 - Transfer Station
Quantity Tons: 0.252
Waste Quantity: 60
Quantity Unit: G
Additional Code 1: Not reported
Additional Code 2: Not reported
Additional Code 3: Not reported
Additional Code 4: Not reported
Additional Code 5: Not reported

Shipment Date: 19980811
Creation Date: 10/1/1998 0:00:00
Receipt Date: 19980811
Manifest ID: 98273253
Trans EPA ID: ILD984908202
Trans Name: Not reported
Trans 2 EPA ID: Not reported
Trans 2 Name: Not reported
TSDf EPA ID: CAT000613893
Trans Name: Not reported
TSDf Alt EPA ID: CAT000613893
TSDf Alt Name: Not reported
Waste Code Description: 134 - Aqueous solution with <10% total organic residues
RCRA Code: D006

Map ID
Direction
Distance
Elevation

MAP FINDINGS

Site

Database(s)

EDR ID Number
EPA ID Number

SQUARE TOOL & MACHINE CO (Continued)

1000155286

Meth Code: H01 - Transfer Station
Quantity Tons: 0.189
Waste Quantity: 45
Quantity Unit: G
Additional Code 1: Not reported
Additional Code 2: Not reported
Additional Code 3: Not reported
Additional Code 4: Not reported
Additional Code 5: Not reported

Shipment Date: 19980729
Creation Date: 10/1/1998 0:00:00
Receipt Date: 19980729
Manifest ID: 98102687
Trans EPA ID: CAD980694848
Trans Name: Not reported
Trans 2 EPA ID: Not reported
Trans 2 Name: Not reported
TSDf EPA ID: CAT080013352
Trans Name: Not reported
TSDf Alt EPA ID: CAT080013352
TSDf Alt Name: Not reported
Waste Code Description: 223 - Unspecified oil-containing waste
RCRA Code: Not reported
Meth Code: R01 - Recycler
Quantity Tons: 3.0232
Waste Quantity: 725
Quantity Unit: G
Additional Code 1: Not reported
Additional Code 2: Not reported
Additional Code 3: Not reported
Additional Code 4: Not reported
Additional Code 5: Not reported

Shipment Date: 19980706
Creation Date: 9/3/1998 0:00:00
Receipt Date: 19980706
Manifest ID: 98184492
Trans EPA ID: ILD984908202
Trans Name: Not reported
Trans 2 EPA ID: Not reported
Trans 2 Name: Not reported
TSDf EPA ID: CAT000613893
Trans Name: Not reported
TSDf Alt EPA ID: Not reported
TSDf Alt Name: Not reported
Waste Code Description: 134 - Aqueous solution with <10% total organic residues
RCRA Code: D006
Meth Code: T01 - Treatment, Tank
Quantity Tons: 0.189
Waste Quantity: 45
Quantity Unit: G
Additional Code 1: Not reported
Additional Code 2: Not reported
Additional Code 3: Not reported
Additional Code 4: Not reported
Additional Code 5: Not reported

Map ID
Direction
Distance
Elevation

MAP FINDINGS

Site

Database(s)

EDR ID Number
EPA ID Number

SQUARE TOOL & MACHINE CO (Continued)

1000155286

Shipment Date: 19980601
Creation Date: 8/3/1998 0:00:00
Receipt Date: 19980601
Manifest ID: 98173123
Trans EPA ID: ILD984908202
Trans Name: Not reported
Trans 2 EPA ID: Not reported
Trans 2 Name: Not reported
TSDf EPA ID: CAT000613893
Trans Name: Not reported
TSDf Alt EPA ID: Not reported
TSDf Alt Name: Not reported
Waste Code Description: 342 - Organic liquids with metals (see 121
RCRA Code: D006
Meth Code: H01 - Transfer Station
Quantity Tons: 0.2502
Waste Quantity: 60
Quantity Unit: G
Additional Code 1: Not reported
Additional Code 2: Not reported
Additional Code 3: Not reported
Additional Code 4: Not reported
Additional Code 5: Not reported

Shipment Date: 19980505
Creation Date: 7/15/1998 0:00:00
Receipt Date: 19980505
Manifest ID: 98106807
Trans EPA ID: CAD980694848
Trans Name: Not reported
Trans 2 EPA ID: Not reported
Trans 2 Name: Not reported
TSDf EPA ID: CAT080013352
Trans Name: Not reported
TSDf Alt EPA ID: CAT080013352
TSDf Alt Name: Not reported
Waste Code Description: 223 - Unspecified oil-containing waste
RCRA Code: Not reported
Meth Code: R01 - Recycler
Quantity Tons: 1.7514
Waste Quantity: 420
Quantity Unit: G
Additional Code 1: Not reported
Additional Code 2: Not reported
Additional Code 3: Not reported
Additional Code 4: Not reported
Additional Code 5: Not reported

Shipment Date: 19980420
Creation Date: 6/16/1998 0:00:00
Receipt Date: 19980424
Manifest ID: 97368385
Trans EPA ID: ILD984908202
Trans Name: Not reported
Trans 2 EPA ID: Not reported
Trans 2 Name: Not reported
TSDf EPA ID: CAD093459485

Map ID
Direction
Distance
Elevation

MAP FINDINGS

Site

Database(s)

EDR ID Number
EPA ID Number

SQUARE TOOL & MACHINE CO (Continued)

1000155286

Trans Name:	Not reported
TSDF Alt EPA ID:	Not reported
TSDF Alt Name:	Not reported
Waste Code Description:	342 - Organic liquids with metals (see 121
RCRA Code:	D006
Meth Code:	H01 - Transfer Station
Quantity Tons:	0.1251
Waste Quantity:	30
Quantity Unit:	G
Additional Code 1:	Not reported
Additional Code 2:	Not reported
Additional Code 3:	Not reported
Additional Code 4:	Not reported
Additional Code 5:	Not reported
Additional Info:	
Year:	1994
Gen EPA ID:	CAD981370547
Shipment Date:	19940729
Creation Date:	3/26/1996 0:00:00
Receipt Date:	19940802
Manifest ID:	93313588
Trans EPA ID:	CAD982359671
Trans Name:	Not reported
Trans 2 EPA ID:	Not reported
Trans 2 Name:	Not reported
TSDF EPA ID:	CAD099452708
Trans Name:	Not reported
TSDF Alt EPA ID:	CAD099452708
TSDF Alt Name:	Not reported
Waste Code Description:	222 - Oil/water separation sludge
RCRA Code:	Not reported
Meth Code:	R01 - Recycler
Quantity Tons:	2.6688
Waste Quantity:	640
Quantity Unit:	G
Additional Code 1:	Not reported
Additional Code 2:	Not reported
Additional Code 3:	Not reported
Additional Code 4:	Not reported
Additional Code 5:	Not reported
Shipment Date:	19940412
Creation Date:	3/29/1996 0:00:00
Receipt Date:	19950413
Manifest ID:	93696349
Trans EPA ID:	CAD982359671
Trans Name:	Not reported
Trans 2 EPA ID:	Not reported
Trans 2 Name:	Not reported
TSDF EPA ID:	CAD099452708
Trans Name:	Not reported
TSDF Alt EPA ID:	CAD099452708
TSDF Alt Name:	Not reported
Waste Code Description:	222 - Oil/water separation sludge
RCRA Code:	Not reported

Map ID
Direction
Distance
Elevation

MAP FINDINGS

Site

Database(s)

EDR ID Number
EPA ID Number

SQUARE TOOL & MACHINE CO (Continued)

1000155286

Meth Code: R01 - Recycler
Quantity Tons: 0.834
Waste Quantity: 200
Quantity Unit: G
Additional Code 1: Not reported
Additional Code 2: Not reported
Additional Code 3: Not reported
Additional Code 4: Not reported
Additional Code 5: Not reported

Additional Info:

Year: 2005
Gen EPA ID: CAD981370547

Shipment Date: 20050114
Creation Date: 4/20/2006 18:32:04
Receipt Date: 20050117
Manifest ID: 24204815
Trans EPA ID: CAD982444481
Trans Name: FILTER RECYCLING SERVICES INC
Trans 2 EPA ID: Not reported
Trans 2 Name: Not reported
TSDf EPA ID: CAD982444481
Trans Name: FILTER RECYCLING SERVICES INC
TSDf Alt EPA ID: CAD982444481
TSDf Alt Name: Not reported
Waste Code Description: 343 - Unspecified organic liquid mixture
RCRA Code: NONE
Meth Code: H01 - Transfer Station
Quantity Tons: 0.187
Waste Quantity: 55
Quantity Unit: G
Additional Code 1: Not reported
Additional Code 2: Not reported
Additional Code 3: Not reported
Additional Code 4: Not reported
Additional Code 5: Not reported

Additional Info:

Year: 2001
Gen EPA ID: CAD981370547

Shipment Date: 20011119
Creation Date: 1/16/2002 0:00:00
Receipt Date: 20011120
Manifest ID: 21314799
Trans EPA ID: SCR000075150
Trans Name: Not reported
Trans 2 EPA ID: Not reported
Trans 2 Name: Not reported
TSDf EPA ID: CAT000613893
Trans Name: Not reported
TSDf Alt EPA ID: Not reported
TSDf Alt Name: Not reported
Waste Code Description: 134 - Aqueous solution with <10% total organic residues
RCRA Code: D039

Map ID
Direction
Distance
Elevation

MAP FINDINGS

Site

Database(s)

EDR ID Number
EPA ID Number

SQUARE TOOL & MACHINE CO (Continued)

1000155286

Meth Code: H01 - Transfer Station
Quantity Tons: 0.168
Waste Quantity: 40
Quantity Unit: G
Additional Code 1: Not reported
Additional Code 2: Not reported
Additional Code 3: Not reported
Additional Code 4: Not reported
Additional Code 5: Not reported

Shipment Date: 20011009
Creation Date: 12/17/2001 0:00:00
Receipt Date: 20011010
Manifest ID: 21396573
Trans EPA ID: SCR000075150
Trans Name: Not reported
Trans 2 EPA ID: Not reported
Trans 2 Name: Not reported
TSDf EPA ID: CAT000613893
Trans Name: Not reported
TSDf Alt EPA ID: Not reported
TSDf Alt Name: Not reported
Waste Code Description: 134 - Aqueous solution with <10% total organic residues
RCRA Code: D039

Meth Code: H01 - Transfer Station
Quantity Tons: 0.126
Waste Quantity: 30
Quantity Unit: G
Additional Code 1: Not reported
Additional Code 2: Not reported
Additional Code 3: Not reported
Additional Code 4: Not reported
Additional Code 5: Not reported

Shipment Date: 20011001
Creation Date: 12/17/2001 0:00:00
Receipt Date: Not reported
Manifest ID: 20944205
Trans EPA ID: CAD982359671
Trans Name: Not reported
Trans 2 EPA ID: Not reported
Trans 2 Name: Not reported
TSDf EPA ID: CAD099452708
Trans Name: Not reported
TSDf Alt EPA ID: Not reported
TSDf Alt Name: Not reported
Waste Code Description: 221 - Waste oil and mixed oil
RCRA Code: Not reported
Meth Code: - Not reported
Quantity Tons: 6.46
Waste Quantity: 1700
Quantity Unit: G
Additional Code 1: Not reported
Additional Code 2: Not reported
Additional Code 3: Not reported
Additional Code 4: Not reported
Additional Code 5: Not reported

Map ID
Direction
Distance
Elevation

MAP FINDINGS

Site

Database(s)

EDR ID Number
EPA ID Number

SQUARE TOOL & MACHINE CO (Continued)

1000155286

Shipment Date: 20010827
Creation Date: 10/23/2001 0:00:00
Receipt Date: 20010828
Manifest ID: 21116881
Trans EPA ID: SCR000075150
Trans Name: Not reported
Trans 2 EPA ID: Not reported
Trans 2 Name: Not reported
TSDf EPA ID: CAT000613893
Trans Name: Not reported
TSDf Alt EPA ID: CAT000613893
TSDf Alt Name: Not reported
Waste Code Description: 134 - Aqueous solution with <10% total organic residues
RCRA Code: D039
Meth Code: H01 - Transfer Station
Quantity Tons: 0.168
Waste Quantity: 40
Quantity Unit: G
Additional Code 1: Not reported
Additional Code 2: Not reported
Additional Code 3: Not reported
Additional Code 4: Not reported
Additional Code 5: Not reported

Shipment Date: 20010716
Creation Date: 10/1/2001 0:00:00
Receipt Date: 20010717
Manifest ID: 21103774
Trans EPA ID: SCR000075150
Trans Name: Not reported
Trans 2 EPA ID: Not reported
Trans 2 Name: Not reported
TSDf EPA ID: CAT000613893
Trans Name: Not reported
TSDf Alt EPA ID: CAT000613893
TSDf Alt Name: Not reported
Waste Code Description: 134 - Aqueous solution with <10% total organic residues
RCRA Code: D039
Meth Code: H01 - Transfer Station
Quantity Tons: 0.1428
Waste Quantity: 34
Quantity Unit: G
Additional Code 1: Not reported
Additional Code 2: Not reported
Additional Code 3: Not reported
Additional Code 4: Not reported
Additional Code 5: Not reported

Shipment Date: 20010604
Creation Date: 7/30/2001 0:00:00
Receipt Date: 20010604
Manifest ID: 20646208
Trans EPA ID: SCR000075150
Trans Name: Not reported
Trans 2 EPA ID: Not reported
Trans 2 Name: Not reported
TSDf EPA ID: CAT000613893

Map ID
Direction
Distance
Elevation

MAP FINDINGS

Site

Database(s)

EDR ID Number
EPA ID Number

SQUARE TOOL & MACHINE CO (Continued)

1000155286

Trans Name: Not reported
TSDf Alt EPA ID: CAT000613893
TSDf Alt Name: Not reported
Waste Code Description: 134 - Aqueous solution with <10% total organic residues
RCRA Code: D039
Meth Code: H01 - Transfer Station
Quantity Tons: 0.0714
Waste Quantity: 17
Quantity Unit: G
Additional Code 1: Not reported
Additional Code 2: Not reported
Additional Code 3: Not reported
Additional Code 4: Not reported
Additional Code 5: Not reported

Shipment Date: 20010515
Creation Date: 7/30/2001 0:00:00
Receipt Date: 20010516
Manifest ID: 20792312
Trans EPA ID: CAD980694848
Trans Name: Not reported
Trans 2 EPA ID: Not reported
Trans 2 Name: Not reported
TSDf EPA ID: CAT080013352
Trans Name: Not reported
TSDf Alt EPA ID: CAT080013352
TSDf Alt Name: Not reported
Waste Code Description: 223 - Unspecified oil-containing waste
RCRA Code: Not reported
Meth Code: R01 - Recycler
Quantity Tons: 6.134
Waste Quantity: 1471
Quantity Unit: G
Additional Code 1: Not reported
Additional Code 2: Not reported
Additional Code 3: Not reported
Additional Code 4: Not reported
Additional Code 5: Not reported

Shipment Date: 20010423
Creation Date: 6/20/2001 0:00:00
Receipt Date: 20010423
Manifest ID: 20631584
Trans EPA ID: SCR000075150
Trans Name: Not reported
Trans 2 EPA ID: Not reported
Trans 2 Name: Not reported
TSDf EPA ID: CAT000613893
Trans Name: Not reported
TSDf Alt EPA ID: CAT000613893
TSDf Alt Name: Not reported
Waste Code Description: 134 - Aqueous solution with <10% total organic residues
RCRA Code: D039
Meth Code: H01 - Transfer Station
Quantity Tons: 0.168
Waste Quantity: 40
Quantity Unit: G

Map ID
Direction
Distance
Elevation

MAP FINDINGS

Site

Database(s)

EDR ID Number
EPA ID Number

SQUARE TOOL & MACHINE CO (Continued)

1000155286

Additional Code 1: Not reported
Additional Code 2: Not reported
Additional Code 3: Not reported
Additional Code 4: Not reported
Additional Code 5: Not reported

Shipment Date: 20010319
Creation Date: 4/30/2001 0:00:00
Receipt Date: 20010319
Manifest ID: 20619280
Trans EPA ID: SCR000075150
Trans Name: Not reported
Trans 2 EPA ID: Not reported
Trans 2 Name: Not reported
TSDf EPA ID: CAT000613893
Trans Name: Not reported
TSDf Alt EPA ID: CAT000613893
TSDf Alt Name: Not reported
Waste Code Description: 134 - Aqueous solution with <10% total organic residues
RCRA Code: D039
Meth Code: H01 - Transfer Station
Quantity Tons: 0.0714
Waste Quantity: 17
Quantity Unit: G
Additional Code 1: Not reported
Additional Code 2: Not reported
Additional Code 3: Not reported
Additional Code 4: Not reported
Additional Code 5: Not reported

Shipment Date: 20010312
Creation Date: 4/30/2001 0:00:00
Receipt Date: 20010312
Manifest ID: 20615487
Trans EPA ID: SCR000075150
Trans Name: Not reported
Trans 2 EPA ID: Not reported
Trans 2 Name: Not reported
TSDf EPA ID: CAT000613893
Trans Name: Not reported
TSDf Alt EPA ID: Not reported
TSDf Alt Name: Not reported
Waste Code Description: 134 - Aqueous solution with <10% total organic residues
RCRA Code: D039
Meth Code: H01 - Transfer Station
Quantity Tons: 0.168
Waste Quantity: 40
Quantity Unit: G
Additional Code 1: Not reported
Additional Code 2: Not reported
Additional Code 3: Not reported
Additional Code 4: Not reported
Additional Code 5: Not reported

Additional Info:
Year: 2000
Gen EPA ID: CAD981370547

Map ID
Direction
Distance
Elevation

MAP FINDINGS

Site

Database(s)

EDR ID Number
EPA ID Number

SQUARE TOOL & MACHINE CO (Continued)

1000155286

Shipment Date: 20001228
Creation Date: 3/6/2001 0:00:00
Receipt Date: 20001228
Manifest ID: 20386278
Trans EPA ID: SCR000075150
Trans Name: Not reported
Trans 2 EPA ID: Not reported
Trans 2 Name: Not reported
TSDf EPA ID: CAT000613893
Trans Name: Not reported
TSDf Alt EPA ID: CAT000613893
TSDf Alt Name: Not reported
Waste Code Description: 134 - Aqueous solution with <10% total organic residues
RCRA Code: D039
Meth Code: H01 - Transfer Station
Quantity Tons: 0.0336
Waste Quantity: 8
Quantity Unit: G
Additional Code 1: Not reported
Additional Code 2: Not reported
Additional Code 3: Not reported
Additional Code 4: Not reported
Additional Code 5: Not reported

Shipment Date: 20001218
Creation Date: 3/5/2001 0:00:00
Receipt Date: 20001218
Manifest ID: 20386874
Trans EPA ID: SCR000075150
Trans Name: Not reported
Trans 2 EPA ID: Not reported
Trans 2 Name: Not reported
TSDf EPA ID: CAT000613893
Trans Name: Not reported
TSDf Alt EPA ID: CAT000613893
TSDf Alt Name: Not reported
Waste Code Description: 134 - Aqueous solution with <10% total organic residues
RCRA Code: D039
Meth Code: H01 - Transfer Station
Quantity Tons: 0.105
Waste Quantity: 25
Quantity Unit: G
Additional Code 1: Not reported
Additional Code 2: Not reported
Additional Code 3: Not reported
Additional Code 4: Not reported
Additional Code 5: Not reported

Shipment Date: 20001122
Creation Date: 2/1/2001 0:00:00
Receipt Date: 20001122
Manifest ID: 20507807
Trans EPA ID: CAD980694848
Trans Name: Not reported
Trans 2 EPA ID: Not reported
Trans 2 Name: Not reported
TSDf EPA ID: CAT080013352

Map ID
Direction
Distance
Elevation

MAP FINDINGS

Site

Database(s)

EDR ID Number
EPA ID Number

SQUARE TOOL & MACHINE CO (Continued)

1000155286

Trans Name:	Not reported
TSDF Alt EPA ID:	CAT080013352
TSDF Alt Name:	Not reported
Waste Code Description:	223 - Unspecified oil-containing waste
RCRA Code:	Not reported
Meth Code:	R01 - Recycler
Quantity Tons:	4.6912
Waste Quantity:	1125
Quantity Unit:	G
Additional Code 1:	Not reported
Additional Code 2:	Not reported
Additional Code 3:	Not reported
Additional Code 4:	Not reported
Additional Code 5:	Not reported
Shipment Date:	20001107
Creation Date:	1/9/2001 0:00:00
Receipt Date:	20001107
Manifest ID:	20297820
Trans EPA ID:	SCR000075150
Trans Name:	Not reported
Trans 2 EPA ID:	Not reported
Trans 2 Name:	Not reported
TSDF EPA ID:	CAT000613893
Trans Name:	Not reported
TSDF Alt EPA ID:	CAT000613893
TSDF Alt Name:	Not reported
Waste Code Description:	134 - Aqueous solution with <10% total organic residues
RCRA Code:	D039
Meth Code:	H01 - Transfer Station
Quantity Tons:	0.105
Waste Quantity:	25
Quantity Unit:	G
Additional Code 1:	Not reported
Additional Code 2:	Not reported
Additional Code 3:	Not reported
Additional Code 4:	Not reported
Additional Code 5:	Not reported
Shipment Date:	20001003
Creation Date:	11/14/2000 0:00:00
Receipt Date:	20001003
Manifest ID:	20033666
Trans EPA ID:	SCR000075150
Trans Name:	Not reported
Trans 2 EPA ID:	Not reported
Trans 2 Name:	Not reported
TSDF EPA ID:	CAT000613893
Trans Name:	Not reported
TSDF Alt EPA ID:	CAT000613893
TSDF Alt Name:	Not reported
Waste Code Description:	134 - Aqueous solution with <10% total organic residues
RCRA Code:	D039
Meth Code:	H01 - Transfer Station
Quantity Tons:	0.0336
Waste Quantity:	8
Quantity Unit:	G

Map ID
Direction
Distance
Elevation

MAP FINDINGS

Site

Database(s)

EDR ID Number
EPA ID Number

SQUARE TOOL & MACHINE CO (Continued)

1000155286

Additional Code 1: Not reported
Additional Code 2: Not reported
Additional Code 3: Not reported
Additional Code 4: Not reported
Additional Code 5: Not reported

Shipment Date: 20000926
Creation Date: 11/14/2000 0:00:00
Receipt Date: 20000926
Manifest ID: 20283090
Trans EPA ID: SCR000075150
Trans Name: Not reported
Trans 2 EPA ID: Not reported
Trans 2 Name: Not reported
TSDf EPA ID: CAT000613893
Trans Name: Not reported
TSDf Alt EPA ID: Not reported
TSDf Alt Name: Not reported
Waste Code Description: 134 - Aqueous solution with <10% total organic residues
RCRA Code: D039
Meth Code: H01 - Transfer Station
Quantity Tons: 0.147
Waste Quantity: 35
Quantity Unit: G
Additional Code 1: Not reported
Additional Code 2: Not reported
Additional Code 3: Not reported
Additional Code 4: Not reported
Additional Code 5: Not reported

Shipment Date: 20000816
Creation Date: 10/23/2000 0:00:00
Receipt Date: 20000816
Manifest ID: 20191445
Trans EPA ID: SCR000075150
Trans Name: Not reported
Trans 2 EPA ID: Not reported
Trans 2 Name: Not reported
TSDf EPA ID: CAT000613893
Trans Name: Not reported
TSDf Alt EPA ID: CAT000613893
TSDf Alt Name: Not reported
Waste Code Description: 134 - Aqueous solution with <10% total organic residues
RCRA Code: D039
Meth Code: H01 - Transfer Station
Quantity Tons: 0.1176
Waste Quantity: 28
Quantity Unit: G
Additional Code 1: Not reported
Additional Code 2: Not reported
Additional Code 3: Not reported
Additional Code 4: Not reported
Additional Code 5: Not reported

Shipment Date: 20000710
Creation Date: 8/14/2000 0:00:00
Receipt Date: 20000710

Map ID
Direction
Distance
Elevation

MAP FINDINGS

Site

Database(s)

EDR ID Number
EPA ID Number

SQUARE TOOL & MACHINE CO (Continued)

1000155286

Manifest ID: 20180963
Trans EPA ID: SCR000075150
Trans Name: Not reported
Trans 2 EPA ID: Not reported
Trans 2 Name: Not reported
TSDf EPA ID: CAT000613893
Trans Name: Not reported
TSDf Alt EPA ID: CAT000613893
TSDf Alt Name: Not reported
Waste Code Description: 134 - Aqueous solution with <10% total organic residues
RCRA Code: D039
Meth Code: H01 - Transfer Station
Quantity Tons: 0.105
Waste Quantity: 25
Quantity Unit: G
Additional Code 1: Not reported
Additional Code 2: Not reported
Additional Code 3: Not reported
Additional Code 4: Not reported
Additional Code 5: Not reported

Shipment Date: 20000710
Creation Date: 8/14/2000 0:00:00
Receipt Date: 20000710
Manifest ID: 20180963
Trans EPA ID: SCR000075150
Trans Name: Not reported
Trans 2 EPA ID: Not reported
Trans 2 Name: Not reported
TSDf EPA ID: CAT000613893
Trans Name: Not reported
TSDf Alt EPA ID: CAT000613893
TSDf Alt Name: Not reported
Waste Code Description: 134 - Aqueous solution with <10% total organic residues
RCRA Code: D039
Meth Code: H01 - Transfer Station
Quantity Tons: 0.042
Waste Quantity: 10
Quantity Unit: G
Additional Code 1: Not reported
Additional Code 2: Not reported
Additional Code 3: Not reported
Additional Code 4: Not reported
Additional Code 5: Not reported

Shipment Date: 20000630
Creation Date: 9/11/2000 0:00:00
Receipt Date: 20000630
Manifest ID: 20256505
Trans EPA ID: CAD980694848
Trans Name: Not reported
Trans 2 EPA ID: Not reported
Trans 2 Name: Not reported
TSDf EPA ID: CAT080013352
Trans Name: Not reported
TSDf Alt EPA ID: CAT080013352
TSDf Alt Name: Not reported

Map ID
Direction
Distance
Elevation

MAP FINDINGS

Site

Database(s)

EDR ID Number
EPA ID Number

SQUARE TOOL & MACHINE CO (Continued)

1000155286

Waste Code Description: 223 - Unspecified oil-containing waste
RCRA Code: Not reported
Meth Code: R01 - Recycler
Quantity Tons: 5.2667
Waste Quantity: 1263
Quantity Unit: G
Additional Code 1: Not reported
Additional Code 2: Not reported
Additional Code 3: Not reported
Additional Code 4: Not reported
Additional Code 5: Not reported

LOS ANGELES CO. HMS:

Name: SQUARE TOOL & MACHINE CO INC
Address: 9730 FACTORIAL WAY
City,State,Zip: SOUTH EL MONTE, CA 91733
Region: LA
Permit Category: T
Facility Id: 009413-009220
Facility Type: 0
Facility Status: Removed
Area: 3U
Permit Number: 00000218T
Permit Status: Removed

WIP:

Name: SQUARE TOOL & MACHINE CO.INC.
Address: 9730 Factorial Way
City,State,Zip: SOUTH EL MONTE, CA 91733
Region: 4
File Number: 107.0345
File Status: Historical
Staff: BPONEK
Facility Suite: Not reported

CERS:

Name: SQUARE TOOL & MACHINE CO INC
Address: 9730 FACTORIAL WY E
City,State,Zip: SOUTH EL MONTE, CA 91733
Site ID: 197468
CERS ID: T0603704789
CERS Description: Leaking Underground Storage Tank Cleanup Site

Affiliation:

Affiliation Type Desc: Local Agency Caseworker
Entity Name: JOHN AWUJO - LOS ANGELES COUNTY
Entity Title: Not reported
Affiliation Address: 900 S FREMONT AVE
Affiliation City: ALHAMBRA
Affiliation State: CA
Affiliation Country: Not reported
Affiliation Zip: Not reported
Affiliation Phone: 6264583507

Affiliation Type Desc: Regional Board Caseworker
Entity Name: YUE RONG - LOS ANGELES RWQCB (REGION 4)

Map ID
Direction
Distance
Elevation

MAP FINDINGS

Site

Database(s)

EDR ID Number
EPA ID Number

SQUARE TOOL & MACHINE CO (Continued)

1000155286

Entity Title: Not reported
Affiliation Address: 320 W. 4TH ST., SUITE 200
Affiliation City: Los Angeles
Affiliation State: CA
Affiliation Country: Not reported
Affiliation Zip: Not reported
Affiliation Phone: Not reported

HWTS:

Name: SQUARE TOOL & MACHINE CO
Address: 9730 FACTORIAL WAY
Address 2: Not reported
City,State,Zip: S EL MONTE, CA 917330000
EPA ID: CAD981370547
Inactive Date: 06/30/2004
Create Date: 04/10/1987
Last Act Date: 05/25/2007
Mailing Name: Not reported
Mailing Address: 16360 LAS CUMBRES DR
Mailing Address 2: Not reported
Mailing City,State,Zip: WHITTIER, CA 906030000
Owner Name: JOLINDA RESA
Owner Address: 16360 LAS CUMBRES DR
Owner Address 2: Not reported
Owner City,State,Zip: WHITTIER, CA 906030000
Contact Name: JOLINDA RESA
Contact Address: 9730 FACTORIAL WAY
Contact Address 2: Not reported
City,State,Zip: SOUTH EL MONTE, CA 917331798

NAICS:

EPA ID: CAD981370547
Create Date: 2004-02-05 07:43:56.000
NAICS Code: 333512
NAICS Description: Machine Tool (Metal Cutting Types) Manufacturing
Issued EPA ID Date: 1987-04-10 00:00:00
Inactive Date: 2004-06-30 15:01:00
Facility Name: SQUARE TOOL & MACHINE CO
Facility Address: 9730 FACTORIAL WAY
Facility Address 2: Not reported
Facility City: S EL MONTE
Facility County: Not reported
Facility State: CA
Facility Zip: 917330000

AN288
SE
1/4-1/2
0.306 mi.
1616 ft.

SQUARE TOOL & MACHINE CO
9730 FACTORIAL
S EL MONTE, CA 91733
Site 2 of 2 in cluster AN

HIST CORTESE **S103989053**
N/A

Relative:
Higher
Actual:
245 ft.

HIST CORTESE:
edr_fname: SQUARE TOOL & MACHINE CO
edr_fadd1: 9730 FACTORIAL
City,State,Zip: S EL MONTE, CA 91733
Region: CORTESE

Map ID
 Direction
 Distance
 Elevation

MAP FINDINGS

Site

Database(s)

EDR ID Number
 EPA ID Number

SQUARE TOOL & MACHINE CO (Continued)

S103989053

Facility County Code: 19
 Reg By: LTNKA
 Reg Id: R-09220

**AM289
 NNW
 1/4-1/2
 0.309 mi.
 1634 ft.**

**CALTRANS ROSEMEAD DS
 NE CORNER ROSEMEAD BLVD. AND GARVEY AVE.
 SOUTH EL MONTE, CA 91733**

**SWF/LF
 CERS**

**S106079130
 N/A**

Site 2 of 4 in cluster AM

**Relative:
 Higher
 Actual:
 245 ft.**

SWF/LF (SWIS):
 Name: CALTRANS ROSEMEAD DS
 Address: NE CORNER ROSEMEAD BLVD. AND GARVEY AVE.
 City,State,Zip: SOUTH EL MONTE, CA 91733
 Region: STATE
 Facility ID: 19-AA-5066
 SWIS Number: 19-AA-5066
 Point of Contact: Dawn Liang
 Is Archived: No
 Is Closed Illegal Abandoned: Yes
 Is Site Inert Debris Engineered Fill: No
 Is Financial Assurances Responsible: No
 Absorbed On: Not reported
 Operational Status: Closed
 Absorbed By: Not reported
 Closed Illegal Abandoned Category: C1
 EPA Federal Registry ID: Not reported
 ARB District: South Coast
 SWRCB Region: Los Angeles
 Local Government: South El Monte
 Reporting Agency Legal Name: County of Los Angeles
 Reporting Agency Department: Department of Public Health
 Enforcing Agency Legal Name: County of Los Angeles
 Enforcing Agency Department: Department of Public Health
 Regulation Status: Unpermitted

Activity:
 SWIS Number: 19-AA-5066
 Site Name: Caltrans Rosemead DS
 Activity: Solid Waste Disposal Site
 Activity Is Archived: No
 Category: Disposal
 Activity Classification: Solid Waste Disposal Site
 WDR Number: Not reported
 WDR Landfill Class: Not reported
 Cease Operation: 12/31/1977
 Cease Operation Type: Estimated
 Inspection Frequency: Annual
 Throughput: Not reported
 Throughput Units: Not reported
 Remaining Capacity: Not reported
 Remaining Capacity Date: Not reported
 Capacity: Not reported
 Capacity Units: Not reported
 Total Acreage: 1
 Disposal Acreage: Not reported
 Permitted Elevation: Not reported
 Permitted Elevation Type: Not reported

Map ID
Direction
Distance
Elevation

MAP FINDINGS

Site

Database(s)

EDR ID Number
EPA ID Number

CALTRANS ROSEMEAD DS (Continued)

S106079130

Permitted Depth: Not reported
Permitted Depth Type: Not reported
Point of Contact: Dawn Liang
Site Operational Status: Closed
Site Regulatory Status: Unpermitted
Site Is Archived: No
Is Closed Illegal Abandoned: Yes
Is Site Inert Debris Engineered Fill: No
Is Financial Assurances Responsible: No
Absorbed On: Not reported
Absorbed By: Not reported
Closed Illegal Abandoned Category: C1
EPA Federal Registry ID: Not reported
County: Los Angeles
ARB District: South Coast
SWRCB Region: Los Angeles
Local Government: South El Monte
Street Address: NE Corner Rosemead Blvd. and Garvey Ave.
City: South El Monte
State: CA
ZIP Code: 91733
Reporting Agency Legal Name: County of Los Angeles
Reporting Agency Department: Department of Public Health
Enforcing Agency Legal Name: County of Los Angeles
Enforcing Agency Department: Department of Public Health

Owner:

SWIS Number: 19-AA-5066
Owner: Glenborough Operating Company Limited
Owner Address: 400 S El Camino Real
Owner City: San Mateo
Owner State: CA
Owner Zip: 94402
Site Name: Caltrans Rosemead DS
Site Operational Status: Closed
Site Type: Disposal Only
Site Regulatory Status: Unpermitted
Latitude: 34.06314
Longitude: -118.06521
Is Archived: No
Started On: 11/19/2003
Contact Name: Not reported
Contact Title: Not reported
Contact Email: Not reported
Contact Phone: Not reported

CERS:

Name: CALTRANS ROSEMEAD DS
Address: NE CORNER ROSEMEAD BLVD. AND GARVEY AVE.
City,State,Zip: SOUTH EL MONTE, CA
Site ID: 507436
CERS ID: 19-AA-5066
CERS Description: Solid Waste and Recycle Sites

Affiliation:

Affiliation Type Desc: Legal Owner

Map ID
Direction
Distance
Elevation

MAP FINDINGS

Site

Database(s)

EDR ID Number
EPA ID Number

CALTRANS ROSEMEAD DS (Continued)

S106079130

Entity Name: Glenborough Operating Company Limited
Entity Title: Not reported
Affiliation Address: Not reported
Affiliation City: San Mateo
Affiliation State: CA
Affiliation Country: Not reported
Affiliation Zip: 94402
Affiliation Phone: Not reported

**AM290
NNW
1/4-1/2
0.311 mi.
1640 ft.**

**MOBIL #11-MW
9401 GARVEY AVE E
SOUTH EL MONTE, CA 91733
Site 3 of 4 in cluster AM**

**LUST S102433631
N/A**

**Relative:
Higher
Actual:
245 ft.**

LUST REG 4:
Region: 4
Regional Board: 04
County: Los Angeles
Facility Id: I-01946
Status: Case Closed
Substance: Gasoline
Substance Quantity: Not reported
Local Case No: Not reported
Case Type: Soil
Abatement Method Used at the Site: Not reported
Global ID: T0603702817
W Global ID: Not reported
Staff: UNK
Local Agency: 19000
Cross Street: Not reported
Enforcement Type: Not reported
Date Leak Discovered: Not reported
Date Leak First Reported: 7/8/1986
Date Leak Record Entered: 12/31/1986
Date Confirmation Began: Not reported
Date Leak Stopped: Not reported
Date Case Last Changed on Database: 2/9/1995
Date the Case was Closed: 2/9/1995
How Leak Discovered: Not reported
How Leak Stopped: Not reported
Cause of Leak: UNK
Leak Source: UNK
Operator: Not reported
Water System: Not reported
Well Name: Not reported
Approx. Dist To Production Well (ft): 1013.4733966287045550434142833
Source of Cleanup Funding: UNK
Preliminary Site Assessment Workplan Submitted: 11/15/1989
Preliminary Site Assessment Began: Not reported
Pollution Characterization Began: Not reported
Remediation Plan Submitted: Not reported
Remedial Action Underway: Not reported
Post Remedial Action Monitoring Began: Not reported
Enforcement Action Date: Not reported
Historical Max MTBE Date: 9/10/2003
Hist Max MTBE Conc in Groundwater: 691

Map ID
Direction
Distance
Elevation

MAP FINDINGS

Site

Database(s)

EDR ID Number
EPA ID Number

MOBIL #11-MW (Continued)

S102433631

Hist Max MTBE Conc in Soil: Not reported
Significant Interim Remedial Action Taken: Not reported
GW Qualifier: =
Soil Qualifier: Not reported
Organization: Not reported
Owner Contact: Not reported
Responsible Party: MOBIL OIL CORPORATION
RP Address: PO BOX 2122, 612 FLOWER ST, LOS ANGELES, CA 90051
Program: LUST
Lat/Long: 34.0628351 / -1
Local Agency Staff: Not reported
Beneficial Use: Not reported
Priority: Not reported
Cleanup Fund Id: Not reported
Suspended: Not reported
Assigned Name: Not reported
Summary: Not reported

**AM291
NNW
1/4-1/2
0.311 mi.
1640 ft.**

**MOBIL #18-MWJ
9401 GARVEY AVE.
SOUTH EL MONTE, CA 91733

Site 4 of 4 in cluster AM**

**LUST S109426509
Cortese N/A
CERS**

**Relative:
Higher

Actual:
245 ft.**

LUST:
Name: MOBIL #18-MWJ
Address: 9401 GARVEY AVE.
City,State,Zip: SOUTH EL MONTE, CA 91733-1013
Lead Agency: LOS ANGELES RWQCB (REGION 4)
Case Type: LUST Cleanup Site
Geo Track: http://geotracker.waterboards.ca.gov/profile_report.asp?global_id=T0603758039
Global Id: T0603758039
Latitude: 34.063161
Longitude: -118.065102
Status: Completed - Case Closed
Status Date: 06/09/2017
Case Worker: AJL
RB Case Number: I-01946A
Local Agency: LOS ANGELES COUNTY
File Location: Regional Board
Local Case Number: 01871-01946
Potential Media Affect: Aquifer used for drinking water supply
Potential Contaminants of Concern: Gasoline
Site History: Not reported

LUST:
Global Id: T0603758039
Contact Type: Regional Board Caseworker
Contact Name: AHMAD J. LAMAA
Organization Name: LOS ANGELES RWQCB (REGION 4)
Address: 320 West 4th Street Suite 200
City: Los Angeles
Email: alamaa@waterboards.ca.gov
Phone Number: Not reported

Global Id: T0603758039
Contact Type: Local Agency Caseworker
Contact Name: JOHN AWUJO

Map ID
Direction
Distance
Elevation

MAP FINDINGS

Site

Database(s)

EDR ID Number
EPA ID Number

MOBIL #18-MWJ (Continued)

S109426509

Organization Name: LOS ANGELES COUNTY
Address: 900 S FREMONT AVE
City: ALHAMBRA
Email: jawujo@dpw.lacounty.gov
Phone Number: 6264583507

LUST:

Global Id: T0603758039
Action Type: RESPONSE
Date: 07/15/2011
Action: Monitoring Report - Semi-Annually

Global Id: T0603758039
Action Type: RESPONSE
Date: 02/14/2017
Action: Well Destruction Report

Global Id: T0603758039
Action Type: RESPONSE
Date: 10/15/2005
Action: Monitoring Report - Quarterly

Global Id: T0603758039
Action Type: RESPONSE
Date: 07/15/2005
Action: Other Report / Document

Global Id: T0603758039
Action Type: RESPONSE
Date: 10/15/2011
Action: Monitoring Report - Semi-Annually

Global Id: T0603758039
Action Type: ENFORCEMENT
Date: 05/27/2010
Action: Staff Letter

Global Id: T0603758039
Action Type: RESPONSE
Date: 01/15/2006
Action: Soil and Water Investigation Report

Global Id: T0603758039
Action Type: RESPONSE
Date: 01/12/2006
Action: Soil and Water Investigation Report

Global Id: T0603758039
Action Type: RESPONSE
Date: 01/15/2006
Action: Monitoring Report - Quarterly

Global Id: T0603758039
Action Type: RESPONSE
Date: 01/15/2007
Action: Monitoring Report - Quarterly

Map ID
Direction
Distance
Elevation

MAP FINDINGS

Site

Database(s)

EDR ID Number
EPA ID Number

MOBIL #18-MWJ (Continued)

S109426509

Global Id: T0603758039
Action Type: RESPONSE
Date: 04/15/2006
Action: Monitoring Report - Quarterly

Global Id: T0603758039
Action Type: RESPONSE
Date: 01/15/2012
Action: Monitoring Report - Semi-Annually

Global Id: T0603758039
Action Type: ENFORCEMENT
Date: 06/06/2005
Action: Staff Letter

Global Id: T0603758039
Action Type: ENFORCEMENT
Date: 08/24/2005
Action: Staff Letter

Global Id: T0603758039
Action Type: RESPONSE
Date: 04/15/2005
Action: Monitoring Report - Quarterly

Global Id: T0603758039
Action Type: RESPONSE
Date: 10/15/2005
Action: Soil and Water Investigation Workplan

Global Id: T0603758039
Action Type: RESPONSE
Date: 04/27/2007
Action: Well Installation Report

Global Id: T0603758039
Action Type: RESPONSE
Date: 03/03/2013
Action: Interim Remedial Action Plan - Regulator Responded

Global Id: T0603758039
Action Type: ENFORCEMENT
Date: 11/08/2005
Action: Staff Letter

Global Id: T0603758039
Action Type: ENFORCEMENT
Date: 11/03/2015
Action: Notification - Public Participation Document

Global Id: T0603758039
Action Type: RESPONSE
Date: 10/15/2006
Action: Monitoring Report - Quarterly

Global Id: T0603758039
Action Type: RESPONSE

Map ID
Direction
Distance
Elevation

MAP FINDINGS

Site

Database(s)

EDR ID Number
EPA ID Number

MOBIL #18-MWJ (Continued)

S109426509

Date: 07/15/2006
Action: Monitoring Report - Quarterly

Global Id: T0603758039
Action Type: RESPONSE
Date: 04/15/2007
Action: Monitoring Report - Quarterly

Global Id: T0603758039
Action Type: RESPONSE
Date: 08/13/2007
Action: CAP/RAP - Feasibility Study Report

Global Id: T0603758039
Action Type: ENFORCEMENT
Date: 03/07/2016
Action: State Water Board Closure Order

Global Id: T0603758039
Action Type: ENFORCEMENT
Date: 06/09/2017
Action: Closure/No Further Action Letter

Global Id: T0603758039
Action Type: RESPONSE
Date: 10/15/2007
Action: Monitoring Report - Quarterly

Global Id: T0603758039
Action Type: RESPONSE
Date: 07/15/2007
Action: Monitoring Report - Quarterly

Global Id: T0603758039
Action Type: RESPONSE
Date: 01/15/2008
Action: Monitoring Report - Quarterly

Global Id: T0603758039
Action Type: RESPONSE
Date: 04/15/2013
Action: Monitoring Report - Semi-Annually

Global Id: T0603758039
Action Type: RESPONSE
Date: 10/15/2013
Action: Monitoring Report - Quarterly

Global Id: T0603758039
Action Type: RESPONSE
Date: 10/15/2014
Action: Monitoring Report - Quarterly

Global Id: T0603758039
Action Type: RESPONSE
Date: 04/09/2015
Action: Request for Closure - Regulator Responded

Map ID
Direction
Distance
Elevation

MAP FINDINGS

Site

Database(s)

EDR ID Number
EPA ID Number

MOBIL #18-MWJ (Continued)

S109426509

Global Id:	T0603758039
Action Type:	Other
Date:	05/10/2001
Action:	Leak Discovery
Global Id:	T0603758039
Action Type:	Other
Date:	05/10/2001
Action:	Leak Reported
Global Id:	T0603758039
Action Type:	RESPONSE
Date:	04/15/2008
Action:	Monitoring Report - Quarterly
Global Id:	T0603758039
Action Type:	RESPONSE
Date:	03/06/2007
Action:	CAP/RAP - Feasibility Study Report
Global Id:	T0603758039
Action Type:	RESPONSE
Date:	04/15/2014
Action:	Monitoring Report - Quarterly
Global Id:	T0603758039
Action Type:	RESPONSE
Date:	10/10/2016
Action:	Well Destruction Workplan - Regulator Responded
Global Id:	T0603758039
Action Type:	RESPONSE
Date:	01/15/2009
Action:	Monitoring Report - Quarterly
Global Id:	T0603758039
Action Type:	RESPONSE
Date:	07/15/2008
Action:	Monitoring Report - Quarterly
Global Id:	T0603758039
Action Type:	RESPONSE
Date:	07/01/2008
Action:	Well Installation Workplan
Global Id:	T0603758039
Action Type:	RESPONSE
Date:	07/15/2009
Action:	Monitoring Report - Semi-Annually
Global Id:	T0603758039
Action Type:	RESPONSE
Date:	10/15/2008
Action:	Monitoring Report - Quarterly
Global Id:	T0603758039
Action Type:	RESPONSE

Map ID
Direction
Distance
Elevation

MAP FINDINGS

Site

Database(s)

EDR ID Number
EPA ID Number

MOBIL #18-MWJ (Continued)

S109426509

Date: 01/15/2010
Action: Monitoring Report - Semi-Annually

Global Id: T0603758039
Action Type: RESPONSE
Date: 07/15/2009
Action: Conceptual Site Model

Global Id: T0603758039
Action Type: RESPONSE
Date: 07/15/2009
Action: Remedial Progress Report

Global Id: T0603758039
Action Type: RESPONSE
Date: 04/15/2009
Action: Monitoring Report - Quarterly

Global Id: T0603758039
Action Type: RESPONSE
Date: 07/15/2005
Action: Monitoring Report - Quarterly

Global Id: T0603758039
Action Type: RESPONSE
Date: 07/15/2010
Action: Monitoring Report - Semi-Annually

Global Id: T0603758039
Action Type: RESPONSE
Date: 07/15/2014
Action: Monitoring Report - Quarterly

Global Id: T0603758039
Action Type: RESPONSE
Date: 01/15/2015
Action: Monitoring Report - Quarterly

Global Id: T0603758039
Action Type: REMEDIATION
Date: 07/15/2009
Action: In Situ Physical/Chemical Treatment (other than SVE)

Global Id: T0603758039
Action Type: RESPONSE
Date: 04/15/2015
Action: Monitoring Report - Quarterly

Global Id: T0603758039
Action Type: RESPONSE
Date: 10/15/2015
Action: Monitoring Report - Quarterly

Global Id: T0603758039
Action Type: RESPONSE
Date: 01/15/2011
Action: Monitoring Report - Semi-Annually

Map ID
Direction
Distance
Elevation

MAP FINDINGS

Site

Database(s)

EDR ID Number
EPA ID Number

MOBIL #18-MWJ (Continued)

S109426509

Global Id: T0603758039
Action Type: ENFORCEMENT
Date: 06/03/2009
Action: Staff Letter

Global Id: T0603758039
Action Type: ENFORCEMENT
Date: 06/15/2009
Action: Staff Letter

LUST:

Global Id: T0603758039
Status: Open - Case Begin Date
Status Date: 09/14/1995

Global Id: T0603758039
Status: Open - Site Assessment
Status Date: 05/10/2001

Global Id: T0603758039
Status: Open - Site Assessment
Status Date: 10/18/2005

Global Id: T0603758039
Status: Open - Site Assessment
Status Date: 01/12/2006

Global Id: T0603758039
Status: Open - Assessment & Interim Remedial Action
Status Date: 04/16/2015

Global Id: T0603758039
Status: Open - Eligible for Closure
Status Date: 06/15/2015

Global Id: T0603758039
Status: Open - Eligible for Closure
Status Date: 03/07/2016

Global Id: T0603758039
Status: Completed - Case Closed
Status Date: 06/09/2017

CORTESE:

Name: MOBIL #18-MWJ
Address: 9401 GARVEY AVE.
City,State,Zip: SOUTH EL MONTE, CA
Region: CORTESE
Envirostor Id: Not reported
Global ID: T0603758039
Site/Facility Type: LUST CLEANUP SITE
Cleanup Status: COMPLETED - CASE CLOSED
Status Date: Not reported
Site Code: Not reported
Latitude: Not reported

Map ID
 Direction
 Distance
 Elevation

MAP FINDINGS

Site

Database(s)

EDR ID Number
 EPA ID Number

MOBIL #18-MWJ (Continued)

S109426509

Longitude: Not reported
 Owner: Not reported
 Enf Type: Not reported
 Swat R: Not reported
 Flag: active
 Order No: Not reported
 Waste Discharge System No: Not reported
 Effective Date: Not reported
 Region 2: Not reported
 WID Id: Not reported
 Solid Waste Id No: Not reported
 Waste Management Uit Name: Not reported
 File Name: Active Open

CERS:

Name: MOBIL #18-MWJ
 Address: 9401 GARVEY AVE.
 City,State,Zip: SOUTH EL MONTE, CA 91733-1013
 Site ID: 201115
 CERS ID: T0603758039
 CERS Description: Leaking Underground Storage Tank Cleanup Site

Affiliation:

Affiliation Type Desc: Local Agency Caseworker
 Entity Name: JOHN AWUJO - LOS ANGELES COUNTY
 Entity Title: Not reported
 Affiliation Address: 900 S FREMONT AVE
 Affiliation City: ALHAMBRA
 Affiliation State: CA
 Affiliation Country: Not reported
 Affiliation Zip: Not reported
 Affiliation Phone: 6264583507

Affiliation Type Desc: Regional Board Caseworker
 Entity Name: AHMAD J. LAMAA - LOS ANGELES RWQCB (REGION 4)
 Entity Title: Not reported
 Affiliation Address: 320 West 4th Street Suite 200
 Affiliation City: Los Angeles
 Affiliation State: CA
 Affiliation Country: Not reported
 Affiliation Zip: Not reported
 Affiliation Phone: Not reported

292
 SSE
 1/4-1/2
 0.320 mi.
 1689 ft.

SHIELD CHEMICALS INC.
2026 CHICO AVE.
SOUTH EL MONTE, CA 91733

CPS-SLIC
LA Co. Site Mitigation
CERS

S102949176
N/A

Relative:
Lower
Actual:
239 ft.

CPS-SLIC:
 Name: SHIELD CHEMICALS INC.
 Address: 2026 CHICO AVE.
 City,State,Zip: SOUTH EL MONTE, CA 91733
 Region: STATE
Facility Status: Open - Site Assessment
 Status Date: 09/08/2020
 Global Id: SL603798749

Map ID
Direction
Distance
Elevation

MAP FINDINGS

Site

Database(s)

EDR ID Number
EPA ID Number

SHIELD CHEMICALS INC. (Continued)

S102949176

Lead Agency: LOS ANGELES RWQCB (REGION 4)
Lead Agency Case Number: Not reported
Latitude: 34.052548020329
Longitude: -118.059671543655
Case Type: Cleanup Program Site
Case Worker: SLH
Local Agency: Not reported
RB Case Number: 107.0453
File Location: Regional Board
Potential Media Affected: Aquifer used for drinking water supply
Potential Contaminants of Concern: Tetrachloroethylene (PCE)
Site History: Not reported

[Click here to access the California GeoTracker records for this facility:](#)

LA Co. Site Mitigation:

Name: SHIELD CHEMICALS
Address: 2026 CHICO AVE
City,State,Zip: SOUTH EL MONTE, CA 91733
Facility ID: FA0007401
Status: Not reported
Site ID: SD0010265
Jurisdiction: County
Case ID: RO0010265
Abated: Yes
Assigned To: SC
Entered Date: 05/11/2004
Abated Date: 07/20/1995

CERS:

Name: SHIELD CHEMICALS INC.
Address: 2026 CHICO AVE.
City,State,Zip: SOUTH EL MONTE, CA 91733
Site ID: 261099
CERS ID: SL603798749
CERS Description: Cleanup Program Site

293
ESE
1/4-1/2
0.340 mi.
1797 ft.

SEACHROME CORPORATION
9831 KLINGERMAN ST
SOUTH EL MONTE, CA 91733

CPS-SLIC **U001569494**
HIST UST **N/A**
EMI
ENF
WIP
CERS

Relative:
Higher
Actual:
252 ft.

CPS-SLIC:
Name: SEACHROME CORPORATION
Address: 9831 KLINGERMAN ST.
City,State,Zip: SOUTH EL MONTE, CA 91733
Region: STATE
Facility Status: Open - Site Assessment
Status Date: 05/25/2016
Global Id: SL603798731
Lead Agency: LOS ANGELES RWQCB (REGION 4)
Lead Agency Case Number: Not reported
Latitude: 34.055705774751
Longitude: -118.05466035582
Case Type: Cleanup Program Site

Map ID
Direction
Distance
Elevation

MAP FINDINGS

Site

Database(s)

EDR ID Number
EPA ID Number

SEACHROME CORPORATION (Continued)

U001569494

Case Worker: SM
Local Agency: Not reported
RB Case Number: 107.0331
File Location: Regional Board
Potential Media Affected: Aquifer used for drinking water supply
Potential Contaminants of Concern: Not reported
Site History: Seachrome Corporation was a manufacturer of bathroom hardware and metal furniture with plating and electroplating processes including hexavalent chromium plating in the City of South El Monte from the mid-1940s to 1998. VOCs, 1,4-dioxane and hexavalent chromium are chemicals of concern at the site.

[Click here to access the California GeoTracker records for this facility:](#)

HIST UST:

Name: SEACHROME CORPORATION
Address: 9831 KLINGERMAN ST
City,State,Zip: SOUTH EL MONTE, CA 91733
File Number: 0002823D
URL: <http://geotracker.waterboards.ca.gov/ustpdfs/pdf/0002823D.pdf>
Region: STATE
Facility ID: 00000041262
Facility Type: Other
Other Type: MANUFACTURING
Contact Name: SAM C. LONGO
Telephone: 8184423380
Owner Name: SEACHROME CORPORATION
Owner Address: 9831 KLINGERMAN ST.
Owner City,St,Zip: SOUTH EL MONTE, CA 91733
Total Tanks: 0001

Tank Num: 001
Container Num: 1
Year Installed: Not reported
Tank Capacity: 00000150
Tank Used for: WASTE
Type of Fuel: Not reported
Container Construction Thickness: 6"
Leak Detection: Visual

Tank Num: 002
Container Num: #1
Year Installed: Not reported
Tank Capacity: 00000000
Tank Used for: WASTE
Type of Fuel: Not reported
Container Construction Thickness: 4
Leak Detection: Visual, Stock Inventor

[Click here for Geo Tracker PDF:](#)

EMI:

Name: SEACHROME CORP
Address: 9831 KLINGERMAN ST
City,State,Zip: SOUTH EL MONTE, CA 91733
Year: 1987

Map ID
Direction
Distance
Elevation

MAP FINDINGS

Site

Database(s)

EDR ID Number
EPA ID Number

SEACHROME CORPORATION (Continued)

U001569494

County Code: 19
Air Basin: SC
Facility ID: 42818
Air District Name: SC
SIC Code: 3471
Air District Name: SOUTH COAST AQMD
Community Health Air Pollution Info System: Not reported
Consolidated Emission Reporting Rule: Not reported
Total Organic Hydrocarbon Gases Tons/Yr: 5
Reactive Organic Gases Tons/Yr: 1
Carbon Monoxide Emissions Tons/Yr: 0
NOX - Oxides of Nitrogen Tons/Yr: 0
SOX - Oxides of Sulphur Tons/Yr: 0
Particulate Matter Tons/Yr: 0
Part. Matter 10 Micrometers and Smlr Tons/Yr:0

Name: SEACHROME CORP
Address: 9831 KLINGERMAN ST
City,State,Zip: SOUTH EL MONTE, CA 91733
Year: 1990
County Code: 19
Air Basin: SC
Facility ID: 42818
Air District Name: SC
SIC Code: 3471
Air District Name: SOUTH COAST AQMD
Community Health Air Pollution Info System: Not reported
Consolidated Emission Reporting Rule: Not reported
Total Organic Hydrocarbon Gases Tons/Yr: 5
Reactive Organic Gases Tons/Yr: 0
Carbon Monoxide Emissions Tons/Yr: 0
NOX - Oxides of Nitrogen Tons/Yr: 0
SOX - Oxides of Sulphur Tons/Yr: 0
Particulate Matter Tons/Yr: 0
Part. Matter 10 Micrometers and Smlr Tons/Yr:0

Name: SEACHROME CORP
Address: 9831 KLINGERMAN ST
City,State,Zip: SOUTH EL MONTE, CA 91733
Year: 1995
County Code: 19
Air Basin: SC
Facility ID: 42818
Air District Name: SC
SIC Code: 3471
Air District Name: SOUTH COAST AQMD
Community Health Air Pollution Info System: Not reported
Consolidated Emission Reporting Rule: Not reported
Total Organic Hydrocarbon Gases Tons/Yr: 6
Reactive Organic Gases Tons/Yr: 0
Carbon Monoxide Emissions Tons/Yr: 0
NOX - Oxides of Nitrogen Tons/Yr: 0
SOX - Oxides of Sulphur Tons/Yr: 0
Particulate Matter Tons/Yr: 0
Part. Matter 10 Micrometers and Smlr Tons/Yr:0

Name: SEACHROME CORP

Map ID
Direction
Distance
Elevation

MAP FINDINGS

Site

Database(s)

EDR ID Number
EPA ID Number

SEACHROME CORPORATION (Continued)

U001569494

Address: 9831 KLINGERMAN ST
City,State,Zip: SOUTH EL MONTE, CA 91733
Year: 1996
County Code: 19
Air Basin: SC
Facility ID: 42818
Air District Name: SC
SIC Code: 3471
Air District Name: SOUTH COAST AQMD
Community Health Air Pollution Info System: Not reported
Consolidated Emission Reporting Rule: Not reported
Total Organic Hydrocarbon Gases Tons/Yr: 7
Reactive Organic Gases Tons/Yr: 1
Carbon Monoxide Emissions Tons/Yr: 0
NOX - Oxides of Nitrogen Tons/Yr: 0
SOX - Oxides of Sulphur Tons/Yr: 0
Particulate Matter Tons/Yr: 0
Part. Matter 10 Micrometers and Smllr Tons/Yr:0

Name: SEACHROME CORP
Address: 9831 KLINGERMAN ST
City,State,Zip: SOUTH EL MONTE, CA 91733
Year: 1997
County Code: 19
Air Basin: SC
Facility ID: 42818
Air District Name: SC
SIC Code: 3429
Air District Name: SOUTH COAST AQMD
Community Health Air Pollution Info System: Not reported
Consolidated Emission Reporting Rule: Not reported
Total Organic Hydrocarbon Gases Tons/Yr: 4
Reactive Organic Gases Tons/Yr: 0
Carbon Monoxide Emissions Tons/Yr: 0
NOX - Oxides of Nitrogen Tons/Yr: 0
SOX - Oxides of Sulphur Tons/Yr: 0
Particulate Matter Tons/Yr: 0
Part. Matter 10 Micrometers and Smllr Tons/Yr:0

Name: SEACHROME CORP
Address: 9831 KLINGERMAN ST
City,State,Zip: SOUTH EL MONTE, CA 91733
Year: 1998
County Code: 19
Air Basin: SC
Facility ID: 42818
Air District Name: SC
SIC Code: 3429
Air District Name: SOUTH COAST AQMD
Community Health Air Pollution Info System: Not reported
Consolidated Emission Reporting Rule: Not reported
Total Organic Hydrocarbon Gases Tons/Yr: 4
Reactive Organic Gases Tons/Yr: 0
Carbon Monoxide Emissions Tons/Yr: 0
NOX - Oxides of Nitrogen Tons/Yr: 0
SOX - Oxides of Sulphur Tons/Yr: 0
Particulate Matter Tons/Yr: 0

Map ID
Direction
Distance
Elevation

MAP FINDINGS

Site

Database(s)

EDR ID Number
EPA ID Number

SEACHROME CORPORATION (Continued)

U001569494

Part. Matter 10 Micrometers and Smlr Tons/Yr:0

Name: SEACHROME CORP
Address: 9831 KLINGERMAN ST
City,State,Zip: SOUTH EL MONTE, CA 91733
Year: 1999
County Code: 19
Air Basin: SC
Facility ID: 42818
Air District Name: SC
SIC Code: 3429
Air District Name: SOUTH COAST AQMD
Community Health Air Pollution Info System: Not reported
Consolidated Emission Reporting Rule: Not reported
Total Organic Hydrocarbon Gases Tons/Yr: 4
Reactive Organic Gases Tons/Yr: 0
Carbon Monoxide Emissions Tons/Yr: 0
NOX - Oxides of Nitrogen Tons/Yr: 0
SOX - Oxides of Sulphur Tons/Yr: 0
Particulate Matter Tons/Yr: 0
Part. Matter 10 Micrometers and Smlr Tons/Yr:0

Name: SEACHROME CORP
Address: 9831 KLINGERMAN ST
City,State,Zip: SOUTH EL MONTE, CA 91733
Year: 2000
County Code: 19
Air Basin: SC
Facility ID: 42818
Air District Name: SC
SIC Code: 3429
Air District Name: SOUTH COAST AQMD
Community Health Air Pollution Info System: Not reported
Consolidated Emission Reporting Rule: Not reported
Total Organic Hydrocarbon Gases Tons/Yr: 4
Reactive Organic Gases Tons/Yr: 0
Carbon Monoxide Emissions Tons/Yr: 0
NOX - Oxides of Nitrogen Tons/Yr: 0
SOX - Oxides of Sulphur Tons/Yr: 0
Particulate Matter Tons/Yr: 0
Part. Matter 10 Micrometers and Smlr Tons/Yr:0

Name: SEACHROME CORP
Address: 9831 KLINGERMAN ST
City,State,Zip: SOUTH EL MONTE, CA 91733
Year: 2001
County Code: 19
Air Basin: SC
Facility ID: 42818
Air District Name: SC
SIC Code: 3429
Air District Name: SOUTH COAST AQMD
Community Health Air Pollution Info System: Not reported
Consolidated Emission Reporting Rule: Not reported
Total Organic Hydrocarbon Gases Tons/Yr: 0
Reactive Organic Gases Tons/Yr: 0
Carbon Monoxide Emissions Tons/Yr: 0

Map ID
Direction
Distance
Elevation

MAP FINDINGS

Site

Database(s)

EDR ID Number
EPA ID Number

SEACHROME CORPORATION (Continued)

U001569494

NOX - Oxides of Nitrogen Tons/Yr: 0
SOX - Oxides of Sulphur Tons/Yr: 0
Particulate Matter Tons/Yr: 0
Part. Matter 10 Micrometers and Smlr Tons/Yr:0

ENF:

Name: SEACHROME CORPORATION
Address: 9831 KLINGEMAN
City,State,Zip: SOUTH EL MONTE, CA 91733
Region: 4
Facility Id: 256124
Agency Name: Seachrome Corporation
Place Type: Facility
Place Subtype: Not reported
Facility Type: Not reported
Agency Type: Privately-Owned Business
Of Agencies: 1
Place Latitude: 34.055478
Place Longitude: -118.054738
SIC Code 1: Not reported
SIC Desc 1: Not reported
SIC Code 2: Not reported
SIC Desc 2: Not reported
SIC Code 3: Not reported
SIC Desc 3: Not reported
NAICS Code 1: Not reported
NAICS Desc 1: Not reported
NAICS Code 2: Not reported
NAICS Desc 2: Not reported
NAICS Code 3: Not reported
NAICS Desc 3: Not reported
Of Places: 1
Source Of Facility: Reg Meas
Design Flow: Not reported
Threat To Water Quality: Not reported
Complexity: Not reported
Pretreatment: Not reported
Facility Waste Type: Not reported
Facility Waste Type 2: Not reported
Facility Waste Type 3: Not reported
Facility Waste Type 4: Not reported
Program: WIP
Program Category1: MONITORING
Program Category2: MONITORING
Of Programs: 1
WDID: 4WIP1070331
Reg Measure Id: 153373
Reg Measure Type: Unregulated
Region: 4
Order #: Not reported
Npdes# CA#: Not reported
Major-Minor: Not reported
Npdes Type: Not reported
Reclamation: Not reported
Dredge Fill Fee: Not reported
301H: Not reported
Application Fee Amt Received: Not reported

Map ID
Direction
Distance
Elevation

MAP FINDINGS

Site

Database(s)

EDR ID Number
EPA ID Number

SEACHROME CORPORATION (Continued)

U001569494

Status: Never Active
Status Date: 02/20/2013
Effective Date: Not reported
Expiration/Review Date: Not reported
Termination Date: Not reported
WDR Review - Amend: Not reported
WDR Review - Revise/Renew: Not reported
WDR Review - Rescind: Not reported
WDR Review - No Action Required: Not reported
WDR Review - Pending: Not reported
WDR Review - Planned: Not reported
Status Enrollee: N
Individual/General: I
Fee Code: Not reported
Direction/Voice: Passive
Enforcement Id(EID): 244356
Region: 4
Order / Resolution Number: NOV
Enforcement Action Type: Notice of Violation
Effective Date: 04/17/2003
Adoption/Issuance Date: Not reported
Achieve Date: Not reported
Termination Date: 04/17/2003
ACL Issuance Date: Not reported
EPL Issuance Date: Not reported
Status: Historical
Title: Enforcement - 4WIP1070331
Description: NOV sent 4/17/03 for overdue emergent chemical survey report.
Program: WIP
Latest Milestone Completion Date: Not reported
Of Programs1: 1
Total Assessment Amount: 0
Initial Assessed Amount: 0
Liability \$ Amount: 0
Project \$ Amount: 0
Liability \$ Paid: 0
Project \$ Completed: 0
Total \$ Paid/Completed Amount: 0

WIP:

Name: SEACHROME CORPORATION
Address: 9831 Klingerman St
City,State,Zip: SOUTH EL MONTE, CA 91733
Region: 4
File Number: 107.0331
File Status: Backlog
Staff: CORTEZ
Facility Suite: Not reported

CERS:

Name: SEACHROME CORPORATION
Address: 9831 KLINGERMAN ST.
City,State,Zip: SOUTH EL MONTE, CA 91733
Site ID: 242220
CERS ID: SL603798731

Map ID
Direction
Distance
Elevation

MAP FINDINGS

Site

Database(s)

EDR ID Number
EPA ID Number

SEACHROME CORPORATION (Continued)

U001569494

CERS Description: Cleanup Program Site
Affiliation:
Affiliation Type Desc: Regional Board Caseworker
Entity Name: SHERVIN MILANI - LOS ANGELES RWQCB (REGION 4)
Entity Title: Not reported
Affiliation Address: 320 W. 4th Street
Affiliation City: LOS ANGELES
Affiliation State: CA
Affiliation Country: Not reported
Affiliation Zip: Not reported
Affiliation Phone: 2135766705

Name: SEACHROME CORPORATION
Address: 9831 KLINGERMANN STREET
City,State,Zip: SOUTH EL MONTE, CA 91733-1897
Site ID: 493180
CERS ID: 110002716222
CERS Description: US EPA Air Emission Inventory System (EIS)

Affiliation:
Affiliation Type Desc: Environmental Contact
Entity Name: SAM C LONGO
Entity Title: Not reported
Affiliation Address: Not reported
Affiliation City: Not reported
Affiliation State: Not reported
Affiliation Country: Not reported
Affiliation Zip: Not reported
Affiliation Phone: Not reported

Affiliation Type Desc: Environmental Contact
Entity Name: SAM LONGO
Entity Title: Not reported
Affiliation Address: 939 N VERNON AVE
Affiliation City: AZUSA
Affiliation State: CA
Affiliation Country: Not reported
Affiliation Zip: Not reported
Affiliation Phone: Not reported

AO294 **ZACKY FOODS CO**
SW **2325 LOMA AVE N**
1/4-1/2 **SOUTH EL MONTE, CA 91733**
0.352 mi.
1856 ft. **Site 1 of 3 in cluster AO**

LUST **S111711317**
CERS **N/A**

Relative: **LUST:**
Lower Name: ZACKY FOODS CO
 Address: 2325 LOMA AVE N
Actual: City,State,Zip: SOUTH EL MONTE, CA 91733
233 ft. Lead Agency: LOS ANGELES COUNTY
 Case Type: LUST Cleanup Site
 Geo Track: http://geotracker.waterboards.ca.gov/profile_report.asp?global_id=T0603792888
 Global Id: T0603792888
 Latitude: 34.055205
 Longitude: -118.069194

Map ID
Direction
Distance
Elevation

MAP FINDINGS

Site

Database(s)

EDR ID Number
EPA ID Number

ZACKY FOODS CO (Continued)

S111711317

Status: Completed - Case Closed
Status Date: 07/24/2001
Case Worker: IEO
RB Case Number: R-03835
Local Agency: LOS ANGELES COUNTY
File Location: Not reported
Local Case Number: Not reported
Potential Media Affect: Soil
Potential Contaminants of Concern: Other Solvent or Non-Petroleum Hydrocarbon
Site History: Not reported

LUST:

Global Id: T0603792888
Contact Type: Local Agency Caseworker
Contact Name: IHEANACHO OFO
Organization Name: LOS ANGELES COUNTY
Address: 900 S FREMONT AVE
City: ALHAMBRA
Email: iofo@dpw.lacounty.gov
Phone Number: 6264583512

Global Id: T0603792888
Contact Type: Regional Board Caseworker
Contact Name: YUE RONG
Organization Name: LOS ANGELES RWQCB (REGION 4)
Address: 320 W. 4TH ST., SUITE 200
City: Los Angeles
Email: yrong@waterboards.ca.gov
Phone Number: Not reported

LUST:

Global Id: T0603792888
Action Type: Other
Date: 08/01/2000
Action: Leak Discovery

Global Id: T0603792888
Action Type: Other
Date: 10/04/2000
Action: Leak Reported

LUST:

Global Id: T0603792888
Status: Open - Case Begin Date
Status Date: 08/01/2000

Global Id: T0603792888
Status: Open - Site Assessment
Status Date: 08/01/2000

Global Id: T0603792888
Status: Completed - Case Closed
Status Date: 07/24/2001

CERS:

Map ID
Direction
Distance
Elevation

MAP FINDINGS

Site

Database(s)

EDR ID Number
EPA ID Number

ZACKY FOODS CO (Continued)

S111711317

Name: ZACKY FOODS CO
Address: 2325 LOMA AVE N
City,State,Zip: SOUTH EL MONTE, CA 91733
Site ID: 204323
CERS ID: T0603792888
CERS Description: Leaking Underground Storage Tank Cleanup Site

Affiliation:

Affiliation Type Desc: Local Agency Caseworker
Entity Name: IHEANACHO OFO - LOS ANGELES COUNTY
Entity Title: Not reported
Affiliation Address: 900 S FREMONT AVE
Affiliation City: ALHAMBRA
Affiliation State: CA
Affiliation Country: Not reported
Affiliation Zip: Not reported
Affiliation Phone: 6264583512

Affiliation Type Desc: Regional Board Caseworker
Entity Name: YUE RONG - LOS ANGELES RWQCB (REGION 4)
Entity Title: Not reported
Affiliation Address: 320 W. 4TH ST., SUITE 200
Affiliation City: Los Angeles
Affiliation State: CA
Affiliation Country: Not reported
Affiliation Zip: Not reported
Affiliation Phone: Not reported

AO295 ZACKY FOODS CO
SW 2325 LOMA AVE N
1/4-1/2 SOUTH EL MONTE, CA 91733
0.352 mi.
1856 ft.

Cortese S125984462
N/A

Site 2 of 3 in cluster AO

Relative:
Lower
Actual:
233 ft.

CORTESE:
Name: ZACKY FOODS CO
Address: 2325 LOMA AVE N
City,State,Zip: SOUTH EL MONTE, CA 91733
Region: CORTESE
Envirostor Id: Not reported
Global ID: T0603792888
Site/Facility Type: LUST CLEANUP SITE
Cleanup Status: COMPLETED - CASE CLOSED
Status Date: Not reported
Site Code: Not reported
Latitude: Not reported
Longitude: Not reported
Owner: Not reported
Enf Type: Not reported
Swat R: Not reported
Flag: active
Order No: Not reported
Waste Discharge System No: Not reported
Effective Date: Not reported
Region 2: Not reported
WID Id: Not reported
Solid Waste Id No: Not reported

Map ID
 Direction
 Distance
 Elevation

MAP FINDINGS

Site

Database(s)

EDR ID Number
 EPA ID Number

ZACKY FOODS CO (Continued)

S125984462

Waste Management Unit Name: Not reported
 File Name: Active Open

AO296
SW
 1/4-1/2
 0.352 mi.
 1856 ft.

ZACKY FARMS
2325 S LOMA ST
EL MONTE, CA 91733

Site 3 of 3 in cluster AO

RCRA-SQG
LUST
SWEEPS UST
HIST UST
FINDS
ECHO
WDS

1000273364
CAD981672876

Relative:
Lower

Actual:
233 ft.

RCRA-SQG:
 Date Form Received by Agency: 1986-11-19 00:00:00.0
 Handler Name: ZACKY FARMS
 Handler Address: 2325 S LOMA ST
 Handler City,State,Zip: EL MONTE, CA 91733
 EPA ID: CAD981672876
 Contact Name: ENVIRONMENTAL MANAGER
 Contact Address: 2325 S LOMA ST
 Contact City,State,Zip: EL MONTE, CA 91733
 Contact Telephone: 818-401-4253
 Contact Fax: Not reported
 Contact Email: Not reported
 Contact Title: Not reported
 EPA Region: 09
 Land Type: Not reported
 Federal Waste Generator Description: Small Quantity Generator
 Non-Notifier: Not reported
 Biennial Report Cycle: Not reported
 Accessibility: Not reported
 Active Site Indicator: Handler Activities
 State District Owner: CA
 State District: 3
 Mailing Address: S LOMA ST
 Mailing City,State,Zip: EL MONTE, CA 91733
 Owner Name: AL & BOB ZACKY
 Owner Type: Private
 Operator Name: NOT REQUIRED
 Operator Type: Private
 Short-Term Generator Activity: No
 Importer Activity: No
 Mixed Waste Generator: No
 Transporter Activity: No
 Transfer Facility Activity: No
 Recycler Activity with Storage: No
 Small Quantity On-Site Burner Exemption: No
 Smelting Melting and Refining Furnace Exemption: No
 Underground Injection Control: No
 Off-Site Waste Receipt: No
 Universal Waste Indicator: No
 Universal Waste Destination Facility: No
 Federal Universal Waste: No
 Active Site Fed-Reg Treatment Storage and Disposal Facility: Not reported
 Active Site Converter Treatment storage and Disposal Facility: Not reported
 Active Site State-Reg Treatment Storage and Disposal Facility: Not reported
 Active Site State-Reg Handler: ---
 Federal Facility Indicator: Not reported
 Hazardous Secondary Material Indicator: NN

Map ID
 Direction
 Distance
 Elevation

MAP FINDINGS

Site

Database(s)

EDR ID Number
 EPA ID Number

ZACKY FARMS (Continued)

1000273364

Sub-Part K Indicator:	Not reported
Commercial TSD Indicator:	No
Treatment Storage and Disposal Type:	Not reported
2018 GPRA Permit Baseline:	Not on the Baseline
2018 GPRA Renewals Baseline:	Not on the Baseline
Permit Renewals Workload Universe:	Not reported
Permit Workload Universe:	Not reported
Permit Progress Universe:	Not reported
Post-Closure Workload Universe:	Not reported
Closure Workload Universe:	Not reported
202 GPRA Corrective Action Baseline:	No
Corrective Action Workload Universe:	No
Subject to Corrective Action Universe:	No
Non-TSDs Where RCRA CA has Been Imposed Universe:	No
TSDs Potentially Subject to CA Under 3004 (u)/(v) Universe:	No
TSDs Only Subject to CA under Discretionary Auth Universe:	No
Corrective Action Priority Ranking:	No NCAPS ranking
Environmental Control Indicator:	No
Institutional Control Indicator:	No
Human Exposure Controls Indicator:	N/A
Groundwater Controls Indicator:	N/A
Operating TSD Universe:	Not reported
Full Enforcement Universe:	Not reported
Significant Non-Complier Universe:	No
Unaddressed Significant Non-Complier Universe:	No
Addressed Significant Non-Complier Universe:	No
Significant Non-Complier With a Compliance Schedule Universe:	No
Financial Assurance Required:	Not reported
Handler Date of Last Change:	2000-09-15 17:29:53.0
Recognized Trader-Importer:	No
Recognized Trader-Exporter:	No
Importer of Spent Lead Acid Batteries:	No
Exporter of Spent Lead Acid Batteries:	No
Recycler Activity Without Storage:	Not reported
Manifest Broker:	Not reported
Sub-Part P Indicator:	No

Handler - Owner Operator:

Owner/Operator Indicator:	Operator
Owner/Operator Name:	NOT REQUIRED
Legal Status:	Private
Date Became Current:	Not reported
Date Ended Current:	Not reported
Owner/Operator Address:	NOT REQUIRED
Owner/Operator City,State,Zip:	NOT REQUIRED, ME 99999
Owner/Operator Telephone:	415-555-1212
Owner/Operator Telephone Ext:	Not reported
Owner/Operator Fax:	Not reported
Owner/Operator Email:	Not reported

Owner/Operator Indicator:	Owner
Owner/Operator Name:	AL & BOB ZACKY
Legal Status:	Private
Date Became Current:	Not reported
Date Ended Current:	Not reported
Owner/Operator Address:	NOT REQUIRED

Map ID
Direction
Distance
Elevation

MAP FINDINGS

Site

Database(s)

EDR ID Number
EPA ID Number

ZACKY FARMS (Continued)

1000273364

Owner/Operator City,State,Zip: NOT REQUIRED, ME 99999
Owner/Operator Telephone: 415-555-1212
Owner/Operator Telephone Ext: Not reported
Owner/Operator Fax: Not reported
Owner/Operator Email: Not reported

Historic Generators:

Receive Date: 1986-11-19 00:00:00.0
Handler Name: ZACKY FARMS
Federal Waste Generator Description: Small Quantity Generator
State District Owner: CA
Large Quantity Handler of Universal Waste: No
Recognized Trader Importer: No
Recognized Trader Exporter: No
Spent Lead Acid Battery Importer: No
Spent Lead Acid Battery Exporter: No
Current Record: Yes
Non Storage Recycler Activity: Not reported
Electronic Manifest Broker: Not reported

List of NAICS Codes and Descriptions:

NAICS Codes: No NAICS Codes Found

Facility Has Received Notices of Violations:

Violations: No Violations Found

Evaluation Action Summary:

Evaluations: No Evaluations Found

LUST REG 4:

Region: 4
Regional Board: 04
County: Los Angeles
Facility Id: R-03835
Status: Leak being confirmed
Substance: Hydrocarbons
Substance Quantity: Not reported
Local Case No: Not reported
Case Type: Soil
Abatement Method Used at the Site: ED OT
Global ID: T0603792888
W Global ID: Not reported
Staff: UNK
Local Agency: 19000
Cross Street: KLINGERMAN ST
Enforcement Type: Not reported
Date Leak Discovered: 8/1/2000
Date Leak First Reported: 10/4/2000
Date Leak Record Entered: Not reported
Date Confirmation Began: 8/1/2000
Date Leak Stopped: Not reported
Date Case Last Changed on Database: 10/4/2000
Date the Case was Closed: Not reported
How Leak Discovered: Repair Tank

Map ID
Direction
Distance
Elevation

MAP FINDINGS

Site

Database(s)

EDR ID Number
EPA ID Number

ZACKY FARMS (Continued)

1000273364

How Leak Stopped: Not reported
Cause of Leak: Not reported
Leak Source: Tank
Operator: Not reported
Water System: Not reported
Well Name: Not reported
Approx. Dist To Production Well (ft): 1814.4837233879825555360381755
Source of Cleanup Funding: Tank
Preliminary Site Assessment Workplan Submitted: Not reported
Preliminary Site Assessment Began: Not reported
Pollution Characterization Began: Not reported
Remediation Plan Submitted: Not reported
Remedial Action Underway: Not reported
Post Remedial Action Monitoring Began: Not reported
Enforcement Action Date: Not reported
Historical Max MTBE Date: Not reported
Hist Max MTBE Conc in Groundwater: Not reported
Hist Max MTBE Conc in Soil: Not reported
Significant Interim Remedial Action Taken: Not reported
GW Qualifier: Not reported
Soil Qualifier: Not reported
Organization: Not reported
Owner Contact: Not reported
Responsible Party: ZACKY & SON POULTRY CO
RP Address: P.O. BOX 8014, SOUTH EL MONTE, CA 91733
Program: LUST
Lat/Long: 34.05461 / -1
Local Agency Staff: Not reported
Beneficial Use: Not reported
Priority: Not reported
Cleanup Fund Id: Not reported
Suspended: Not reported
Assigned Name: Not reported
Summary: Not reported

SWEEPS UST:

Name: ZACKY&SONS POULTRY CO
Address: 2325 N LOMA AVE
City: SOUTH EL MONTE
Status: Active
Comp Number: 3835
Number: 9
Board Of Equalization: 44-007769
Referral Date: 06-30-89
Action Date: Not reported
Created Date: 06-30-89
Owner Tank Id: Not reported
SWRCB Tank Id: 19-000-003835-000001
Tank Status: A
Capacity: Not reported
Active Date: 06-30-89
Tank Use: UNKNOWN
STG: W
Content: Not reported
Number Of Tanks: 3

Name: ZACKY&SONS POULTRY CO

Map ID
Direction
Distance
Elevation

MAP FINDINGS

Site

Database(s)

EDR ID Number
EPA ID Number

ZACKY FARMS (Continued)

1000273364

Address: 2325 N LOMA AVE
City: SOUTH EL MONTE
Status: Active
Comp Number: 3835
Number: 9
Board Of Equalization: 44-007769
Referral Date: 06-30-89
Action Date: Not reported
Created Date: 06-30-89
Owner Tank Id: Not reported
SWRCB Tank Id: 19-000-003835-000002
Tank Status: A
Capacity: Not reported
Active Date: 06-30-89
Tank Use: UNKNOWN
STG: W
Content: Not reported
Number Of Tanks: Not reported

Name: ZACKY&SONS POULTRY CO
Address: 2325 N LOMA AVE
City: SOUTH EL MONTE
Status: Active
Comp Number: 3835
Number: 9
Board Of Equalization: 44-007769
Referral Date: 06-30-89
Action Date: Not reported
Created Date: 06-30-89
Owner Tank Id: Not reported
SWRCB Tank Id: 19-000-003835-000003
Tank Status: A
Capacity: Not reported
Active Date: 06-30-89
Tank Use: UNKNOWN
STG: W
Content: Not reported
Number Of Tanks: Not reported

HIST UST:

Name: ZACKY FOODS
Address: 2325 LOMA AVE
City,State,Zip: SOUTH EL MONTE, CA 91733
File Number: Not reported
URL: Not reported
Region: STATE
Facility ID: 00000055932
Facility Type: Gas Station
Other Type: Not reported
Contact Name: DON PENNINGTON
Telephone: 2137246371
Owner Name: ZACKY FOODS
Owner Address: 6104 E. SHEILA
Owner City,St,Zip: COMMERCE, CA 90040
Total Tanks: 0007

Tank Num: 001

Map ID
Direction
Distance
Elevation

MAP FINDINGS

Site

Database(s)

EDR ID Number
EPA ID Number

ZACKY FARMS (Continued)

1000273364

Container Num: 1
Year Installed: Not reported
Tank Capacity: 00002000
Tank Used for: PRODUCT
Type of Fuel: UNLEADED
Container Construction Thickness: Not reported
Leak Detection: Visual, Stock Inventor

Tank Num: 002
Container Num: 2
Year Installed: Not reported
Tank Capacity: 00010000
Tank Used for: PRODUCT
Type of Fuel: DIESEL
Container Construction Thickness: Not reported
Leak Detection: Visual, Stock Inventor

Tank Num: 003
Container Num: 3
Year Installed: Not reported
Tank Capacity: 00010000
Tank Used for: PRODUCT
Type of Fuel: DIESEL
Container Construction Thickness: Not reported
Leak Detection: Visual, Stock Inventor

Tank Num: 004
Container Num: 4
Year Installed: Not reported
Tank Capacity: 00005000
Tank Used for: PRODUCT
Type of Fuel: DIESEL
Container Construction Thickness: Not reported
Leak Detection: Visual, Stock Inventor

Tank Num: 005
Container Num: 5
Year Installed: Not reported
Tank Capacity: 00005000
Tank Used for: PRODUCT
Type of Fuel: REGULAR
Container Construction Thickness: Not reported
Leak Detection: Visual, Stock Inventor

Tank Num: 006
Container Num: 6
Year Installed: Not reported
Tank Capacity: 00005000
Tank Used for: PRODUCT
Type of Fuel: REGULAR
Container Construction Thickness: Not reported
Leak Detection: Visual, Stock Inventor

Tank Num: 007
Container Num: 7
Year Installed: Not reported
Tank Capacity: 00005000

Map ID
Direction
Distance
Elevation

MAP FINDINGS

Site

Database(s)

EDR ID Number
EPA ID Number

ZACKY FARMS (Continued)

1000273364

Tank Used for: WASTE
Type of Fuel: DIESEL
Container Construction Thickness: Not reported
Leak Detection: Visual, Stock Inventor

FINDS:

Registry ID: 110002745281

Click Here:

Environmental Interest/Information System:

California Hazardous Waste Tracking System - Datamart (HWTS-DATAMART) provides California with information on hazardous waste shipments for generators, transporters, and treatment, storage, and disposal facilities.

RCRAInfo is a national information system that supports the Resource Conservation and Recovery Act (RCRA) program through the tracking of events and activities related to facilities that generate, transport, and treat, store, or dispose of hazardous waste. RCRAInfo allows RCRA program staff to track the notification, permit, compliance, and corrective action activities required under RCRA.

Click this hyperlink while viewing on your computer to access additional FINDS: detail in the EDR Site Report.

ECHO:

Envid: 1000273364
Registry ID: 110002745281
DFR URL: <http://echo.epa.gov/detailed-facility-report?fid=110002745281>
Name: ZACKY FARMS
Address: 2325 S LOMA ST
City,State,Zip: EL MONTE, CA 91733

WDS:

Name: ZACKY FOODS
Address: 2325 S LOMA St
City: EL MONTE
Facility ID: 4 19I004628
Facility Type: ?
Facility Status: Active - Any facility with a continuous or seasonal discharge that is under Waste Discharge Requirements.
NPDES Number: CAS000001 The 1st 2 characters designate the state. The remaining 7 are assigned by the Regional Board
Subregion: 4
Facility Telephone: Not reported
Facility Contact: Not reported
Agency Name: ZACKY FARMS
Agency Address: Not reported
Agency City,St,Zip: 0
Agency Contact: Not reported
Agency Telephone: Not reported
Agency Type: Private
SIC Code: 0
SIC Code 2: Not reported
Primary Waste Type: Not reported
Primary Waste: Not reported
Waste Type2: Not reported

Map ID
 Direction
 Distance
 Elevation

MAP FINDINGS

Site

Database(s)

EDR ID Number
 EPA ID Number

ZACKY FARMS (Continued)

1000273364

Waste2: Not reported
 Primary Waste Type: Not reported
 Secondary Waste: Not reported
 Secondary Waste Type: Not reported
 Design Flow: 0
 Baseline Flow: 0
 Reclamation: Not reported
 POTW: Not reported
 Treat To Water: Minor Threat to Water Quality. A violation of a regional board order should cause a relatively minor impairment of beneficial uses compared to a major or minor threat. Not: All nurds without a TTWQ will be considered a minor threat to water quality unless coded at a higher Level. A Zero (0) may be used to code those NURDS that are found to represent no threat to water quality.
 Complexity: Category C - Facilities having no waste treatment systems, such as cooling water dischargers or those who must comply through best management practices, facilities with passive waste treatment and disposal systems, such as septic systems with subsurface disposal, or dischargers having waste storage systems with land disposal such as dairy waste ponds.

**297
 NNW
 1/4-1/2
 0.356 mi.
 1879 ft.**

**CALTRANS - ROSEMEAD DISPOSAL SITE
 3000 ROSEMEAD BOULEVARD
 SOUTH EL MONTE, CA 91733**

**SWF/LF S111075816
 N/A**

**Relative:
 Higher
 Actual:
 244 ft.**

LOS ANGELES CO. LF:
 Name: CALTRANS - ROSEMEAD DISPOSAL SITE
 Address: 3000 ROSEMEAD BOULEVARD
 City,State,Zip: SOUTH EL MONTE, CA 91733
 Site ID: 1892
 Alt. Site Name: California State Highway Dump
 Alt. Address: Not reported
 Site Contact: Not reported
 Site Contact Phone: Not reported
 Site Email: Not reported
 Site Website: Not reported
 Site Type: Unknown
 Site SWIS Number: 19-AA-5066
 Beginning Operation Date: 1960
 Ending Operation Date: Dec-77
 Local Enforcement Agency: County Public Health
 Maximun Depth Fill(Ft): Not reported
 Permitted Capacity: Not reported
 Present Use: Commercial; Residential
 Remaining Capacity(Million): Not reported
 Status: Closed
 Waste Accepted: Inert
 Hours of Operation: Not reported
 Disposal Area (Acre): 93
 Detail As Of 01/2014:
 Operator Name: Unknown
 Operator Address: Not reported
 Operator City/State/Zip: Not reported
 Operator Contact: Not reported
 Operator Telephone: Not reported

Map ID
Direction
Distance
Elevation

MAP FINDINGS

Site

Database(s)

EDR ID Number
EPA ID Number

CALTRANS - ROSEMEAD DISPOSAL SITE (Continued)

S111075816

Operator Email: Not reported
Owner Name: Glenborough Operating Company Limited
Owner Address: 400 Sout El Camino Real
Owner City/State/Zip: San Mateo, CA 94402
Owner Contact: Not reported
Owner Telephone: Not reported
Owner Email: Not reported
District: 1
Site Mailing Address: Not reported

AP298
SSE
1/4-1/2
0.363 mi.
1914 ft.

UNIVERSAL EXHIBITS
9517 RUSH ST.
EL MONTE, CA 91733
Site 1 of 6 in cluster AP

CPS-SLIC **S106765218**
WIP **N/A**

Relative:
Lower
Actual:
236 ft.

CPS-SLIC:
Name: UNIVERSAL EXHIBITS
Address: 9517 RUSH ST.
City,State,Zip: EL MONTE, CA 91733
Region: STATE
Facility Status: Completed - Case Closed
Status Date: 06/05/1987
Global Id: T10000016121
Lead Agency: LOS ANGELES RWQCB (REGION 4)
Lead Agency Case Number: Not reported
Latitude: 34.05278
Longitude: -118.06136
Case Type: Cleanup Program Site
Case Worker: WIP
Local Agency: Not reported
RB Case Number: 107.0124
File Location: Not reported
Potential Media Affected: Not reported
Potential Contaminants of Concern: Not reported
Site History: Not reported

[Click here to access the California GeoTracker records for this facility:](#)

WIP:
Name: UNIVERSAL EXHIBITS
Address: 9517 Rush St
City,State,Zip: EL MONTE, CA 91733
Region: 4
File Number: 107.0124
File Status: Historical
Staff: BPONEK
Facility Suite: Not reported

Map ID
Direction
Distance
Elevation

MAP FINDINGS

Site

Database(s)

EDR ID Number
EPA ID Number

AP299 **GILMORE LIQUID AIR COMPANY**
SSE **9503 RUSH ST**
1/4-1/2 **SOUTH EL MONTE, CA 91733**
0.363 mi.
1914 ft. **Site 2 of 6 in cluster AP**

CPS-SLIC **U001569461**
HIST UST **N/A**
WIP

Relative:
Lower

CPS-SLIC:
Name: GILMORE LIQUID AIR COMPANY
Address: 9503 RUSH ST.
City,State,Zip: SOUTH EL MONTE, CA 91733
Region: STATE
Facility Status: Completed - Case Closed
Status Date: 03/05/1987
Global Id: T10000016141
Lead Agency: LOS ANGELES RWQCB (REGION 4)
Lead Agency Case Number: Not reported
Latitude: 34.05206
Longitude: -118.06201
Case Type: Cleanup Program Site
Case Worker: WIP
Local Agency: Not reported
RB Case Number: 107.0161
File Location: Not reported
Potential Media Affected: Not reported
Potential Contaminants of Concern: Not reported
Site History: Not reported

Actual:
236 ft.

[Click here to access the California GeoTracker records for this facility:](#)

HIST UST:

Name: GILMORE LIQUID AIR COMPANY
Address: 9503 RUSH ST
City,State,Zip: SOUTH EL MONTE, CA 91733
File Number: Not reported
URL: Not reported
Region: STATE
Facility ID: 0000003954
Facility Type: Other
Other Type: Not reported
Contact Name: VIRGINIA M. GREGORY
Telephone: 7146299423
Owner Name: GILMORE LIQUID AIR COMPANY
Owner Address: 9503 E. RUSH ST.
Owner City,St,Zip: SOUTH EL MONTE, CA 91733
Total Tanks: 0001

Tank Num: 001
Container Num: 1
Year Installed: Not reported
Tank Capacity: 00000950
Tank Used for: PRODUCT
Type of Fuel: REGULAR
Container Construction Thickness: Not reported
Leak Detection: None

WIP:

Name: GILMORE LIQUID AIR COMPANY
Address: 9503 Rush St

Map ID
Direction
Distance
Elevation

MAP FINDINGS

Site

Database(s)

EDR ID Number
EPA ID Number

GILMORE LIQUID AIR COMPANY (Continued)

U001569461

City,State,Zip: SOUTH EL MONTE, CA 91733
Region: 4
File Number: 107.0161
File Status: Historical
Staff: GMM
Facility Suite: Not reported

AP300
SSE
1/4-1/2
0.363 mi.
1914 ft.

GILMORE LIQUID AIR CO.
9503 RUSH ST E
SOUTH EL MONTE, CA 91773

LUST **S101298167**
Cortese **N/A**
HIST CORTESE

Site 3 of 6 in cluster AP

Relative:
Lower
Actual:
236 ft.

LUST:
Name: GILMORE LIQUID AIR CO.
Address: 9503 RUSH ST E
City,State,Zip: SOUTH EL MONTE, CA 91773
Lead Agency: LOS ANGELES COUNTY
Case Type: LUST Cleanup Site
Geo Track: http://geotracker.waterboards.ca.gov/profile_report.asp?global_id=T0603703833
Global Id: T0603703833
Latitude: 34.052325
Longitude: -118.062052
Status: Completed - Case Closed
Status Date: 02/14/1995
Case Worker: JOA
RB Case Number: I-11693
Local Agency: LOS ANGELES COUNTY
File Location: Not reported
Local Case Number: Not reported
Potential Media Affect: Other Groundwater (uses other than drinking water)
Potential Contaminants of Concern: Gasoline
Site History: Not reported

LUST:
Global Id: T0603703833
Contact Type: Local Agency Caseworker
Contact Name: JOHN AWUJO
Organization Name: LOS ANGELES COUNTY
Address: 900 S FREMONT AVE
City: ALHAMBRA
Email: jawujo@dpw.lacounty.gov
Phone Number: 6264583507

Global Id: T0603703833
Contact Type: Regional Board Caseworker
Contact Name: YUE RONG
Organization Name: LOS ANGELES RWQCB (REGION 4)
Address: 320 W. 4TH ST., SUITE 200
City: Los Angeles
Email: yrong@waterboards.ca.gov
Phone Number: Not reported

LUST:
Global Id: T0603703833
Action Type: Other
Date: 11/29/1989
Action: Leak Discovery

Map ID
Direction
Distance
Elevation

MAP FINDINGS

Site

Database(s)

EDR ID Number
EPA ID Number

GILMORE LIQUID AIR CO. (Continued)

S101298167

Global Id: T0603703833
Action Type: Other
Date: 11/29/1989
Action: Leak Stopped

Global Id: T0603703833
Action Type: Other
Date: 05/04/1990
Action: Leak Reported

LUST:

Global Id: T0603703833
Status: Open - Case Begin Date
Status Date: 11/21/1989

Global Id: T0603703833
Status: Open - Site Assessment
Status Date: 11/21/1989

Global Id: T0603703833
Status: Completed - Case Closed
Status Date: 02/14/1995

LUST REG 4:

Region: 4
Regional Board: 04
County: Los Angeles
Facility Id: I-11693
Status: Case Closed
Substance: Gasoline
Substance Quantity: Not reported
Local Case No: Not reported
Case Type: Groundwater
Abatement Method Used at the Site: Excavate and Dispose
Global ID: T0603703833
W Global ID: Not reported
Staff: UNK
Local Agency: 19000
Cross Street: ROSEMEAD
Enforcement Type: Informal Enforcement Actions,including Notices of Violations and Staff Enforcement Letters
Date Leak Discovered: 11/29/1989
Date Leak First Reported: 5/4/1990
Date Leak Record Entered: 6/12/1990
Date Confirmation Began: Not reported
Date Leak Stopped: 11/29/1989
Date Case Last Changed on Database: 2/14/1995
Date the Case was Closed: 2/14/1995
How Leak Discovered: Tank Closure
How Leak Stopped: Not reported
Cause of Leak: UNK
Leak Source: UNK
Operator: GILMORE, JIM
Water System: Not reported
Well Name: Not reported
Approx. Dist To Production Well (ft): 1596.9089935743419553949438311

Map ID
Direction
Distance
Elevation

MAP FINDINGS

Site

Database(s)

EDR ID Number
EPA ID Number

GILMORE LIQUID AIR CO. (Continued)

S101298167

Source of Cleanup Funding: UNK
Preliminary Site Assessment Workplan Submitted: Not reported
Preliminary Site Assessment Began: 11/21/1989
Pollution Characterization Began: Not reported
Remediation Plan Submitted: Not reported
Remedial Action Underway: Not reported
Post Remedial Action Monitoring Began: Not reported
Enforcement Action Date: 1/1/1965
Historical Max MTBE Date: Not reported
Hist Max MTBE Conc in Groundwater: Not reported
Hist Max MTBE Conc in Soil: Not reported
Significant Interim Remedial Action Taken: Not reported
GW Qualifier: Not reported
Soil Qualifier: Not reported
Organization: Not reported
Owner Contact: Not reported
Responsible Party: GILMORE LIQUID AIR CO.
RP Address: 9503 E. RUSH ST., SOUTH EL MONTE, CA 91773
Program: LUST
Lat/Long: 34.0519365 / -1
Local Agency Staff: Not reported
Beneficial Use: Not reported
Priority: Not reported
Cleanup Fund Id: Not reported
Suspended: Not reported
Assigned Name: Not reported
Summary: Not reported

CORTESE:

Name: GILMORE LIQUID AIR CO.
Address: 9503 RUSH ST E
City,State,Zip: SOUTH EL MONTE, CA 91773
Region: CORTESE
Envirostor Id: Not reported
Global ID: T0603703833
Site/Facility Type: LUST CLEANUP SITE
Cleanup Status: COMPLETED - CASE CLOSED
Status Date: Not reported
Site Code: Not reported
Latitude: Not reported
Longitude: Not reported
Owner: Not reported
Enf Type: Not reported
Swat R: Not reported
Flag: active
Order No: Not reported
Waste Discharge System No: Not reported
Effective Date: Not reported
Region 2: Not reported
WID Id: Not reported
Solid Waste Id No: Not reported
Waste Management Uit Name: Not reported
File Name: Active Open

HIST CORTESE:

edr_fname: GILMORE LIQUID AIR CO.

Map ID
Direction
Distance
Elevation

MAP FINDINGS

Site

Database(s)

EDR ID Number
EPA ID Number

GILMORE LIQUID AIR CO. (Continued)

S101298167

edr_fadd1: 9503 RUSH
City,State,Zip: SOUTH EL MONTE, CA 91773
Region: CORTESE
Facility County Code: 19
Reg By: LTNKA
Reg Id: I-11693

AQ301 **ACTION GRAPHIC ARTS, INC.**
SSE **9635 RUSH ST**
1/4-1/2 **SOUTH EL MONTE, CA 91733**
0.370 mi.
1955 ft. **Site 1 of 5 in cluster AQ**

CPS-SLIC **U001569430**
HIST UST **N/A**
WIP

Relative:
Lower
Actual:
239 ft.

CPS-SLIC:
Name: ACTION GRAPHIC ARTS, INC.
Address: 9635 RUSH ST.
City,State,Zip: SOUTH EL MONTE, CA 91733
Region: STATE
Facility Status: Completed - Case Closed
Status Date: 06/05/1987
Global Id: T10000016059
Lead Agency: LOS ANGELES RWQCB (REGION 4)
Lead Agency Case Number: Not reported
Latitude: 34.05205
Longitude: -118.05881
Case Type: Cleanup Program Site
Case Worker: WIP
Local Agency: Not reported
RB Case Number: 107.0013
File Location: Not reported
Potential Media Affected: Not reported
Potential Contaminants of Concern: Not reported
Site History: Not reported

[Click here to access the California GeoTracker records for this facility:](#)

HIST UST:
Name: ACTION GRAPHIC ARTS, INC.
Address: 9635 RUSH ST
City,State,Zip: SOUTH EL MONTE, CA 91733
File Number: Not reported
URL: Not reported
Region: STATE
Facility ID: 00000003752
Facility Type: Other
Other Type: LITHO PHOTO
Contact Name: DENNIS K. WARD
Telephone: 8184433113
Owner Name: ACTION GRAPHIC ARTS, INC.
Owner Address: 9635 RUSH STREET
Owner City,St,Zip: SOUTH EL MONTE, CA 91733
Total Tanks: 0000

Tank Num: 001
Container Num: 1
Year Installed: 1977
Tank Capacity: 00001000

Map ID
Direction
Distance
Elevation

MAP FINDINGS

Site

Database(s)

EDR ID Number
EPA ID Number

ACTION GRAPHIC ARTS, INC. (Continued)

U001569430

Tank Used for: PRODUCT
Type of Fuel: DIESEL
Container Construction Thickness: 3/8
Leak Detection: None

Tank Num: 002
Container Num: 2
Year Installed: 1977
Tank Capacity: 00000275
Tank Used for: PRODUCT
Type of Fuel: REGULAR
Container Construction Thickness: 3/8
Leak Detection: None

Tank Num: 003
Container Num: 3
Year Installed: 1977
Tank Capacity: 00000275
Tank Used for: PRODUCT
Type of Fuel: REGULAR
Container Construction Thickness: 3/8
Leak Detection: None

Tank Num: 004
Container Num: 4
Year Installed: 1977
Tank Capacity: 00000275
Tank Used for: PRODUCT
Type of Fuel: REGULAR
Container Construction Thickness: 3/8
Leak Detection: None

Tank Num: 005
Container Num: 5
Year Installed: 1977
Tank Capacity: 00008000
Tank Used for: PRODUCT
Type of Fuel: REGULAR
Container Construction Thickness: 1/2
Leak Detection: None

WIP:

Name: ACTION GRAPHIC ARTS, INC.
Address: 9635 Rush St
City,State,Zip: SOUTH EL MONTE, CA 91733
Region: 4
File Number: 107.0013
File Status: Historical
Staff: BPONEK
Facility Suite: Not reported

MAP FINDINGS

Map ID
Direction
Distance
Elevation

Site

Database(s)

EDR ID Number
EPA ID Number

302
NE
1/4-1/2
0.371 mi.
1958 ft.

RICHARD DEPIFANIO
3013 POTRERO AVE
SOUTH EL MONTE, CA 91733

CPS-SLIC **S106484541**
ENF **N/A**
HAZNET
WIP
CERS
HWTS

Relative:
Higher

CPS-SLIC:

Actual:
255 ft.

Name: PALMER BATTERY(RU-MORE)
Address: 3013 POTRERO AVE.
City,State,Zip: SOUTH EL MONTE, CA 91733
Region: STATE
Facility Status: Completed - Case Closed
Status Date: 07/21/2009
Global Id: SL603798727
Lead Agency: LOS ANGELES RWQCB (REGION 4)
Lead Agency Case Number: Not reported
Latitude: 34.063294
Longitude: -118.05606
Case Type: Cleanup Program Site
Case Worker: Not reported
Local Agency: Not reported
RB Case Number: 107.0314
File Location: Regional Board
Potential Media Affected: Aquifer used for drinking water supply
Potential Contaminants of Concern: Not reported
Site History: Not reported

[Click here to access the California GeoTracker records for this facility:](#)

ENF:

Name: PALMER BATTERY (RU-MORE BATTERIES)
Address: 3013 POTRERO AVENUE
City,State,Zip: SOUTH EL MONTE, CA 91733
Region: 4
Facility Id: 247449
Agency Name: Palmer Battery (Ru-More Batteries)
Place Type: Facility
Place Subtype: Not reported
Facility Type: Not reported
Agency Type: Privately-Owned Business
Of Agencies: 1
Place Latitude: 34.0644
Place Longitude: -118.055815
SIC Code 1: Not reported
SIC Desc 1: Not reported
SIC Code 2: Not reported
SIC Desc 2: Not reported
SIC Code 3: Not reported
SIC Desc 3: Not reported
NAICS Code 1: Not reported
NAICS Desc 1: Not reported
NAICS Code 2: Not reported
NAICS Desc 2: Not reported
NAICS Code 3: Not reported
NAICS Desc 3: Not reported
Of Places: 1
Source Of Facility: Reg Meas
Design Flow: Not reported

Map ID
 Direction
 Distance
 Elevation

MAP FINDINGS

Site

Database(s)

EDR ID Number
 EPA ID Number

RICHARD DEPIFANIO (Continued)

S106484541

Threat To Water Quality:	Not reported
Complexity:	Not reported
Pretreatment:	Not reported
Facility Waste Type:	Not reported
Facility Waste Type 2:	Not reported
Facility Waste Type 3:	Not reported
Facility Waste Type 4:	Not reported
Program:	WIP
Program Category1:	MONITORING
Program Category2:	MONITORING
# Of Programs:	1
WDID:	4WIP1070314
Reg Measure Id:	153483
Reg Measure Type:	Unregulated
Region:	4
Order #:	Not reported
Npdes# CA#:	Not reported
Major-Minor:	Not reported
Npdes Type:	Not reported
Reclamation:	Not reported
Dredge Fill Fee:	Not reported
301H:	Not reported
Application Fee Amt Received:	Not reported
Status:	Never Active
Status Date:	02/20/2013
Effective Date:	Not reported
Expiration/Review Date:	Not reported
Termination Date:	Not reported
WDR Review - Amend:	Not reported
WDR Review - Revise/Renew:	Not reported
WDR Review - Rescind:	Not reported
WDR Review - No Action Required:	Not reported
WDR Review - Pending:	Not reported
WDR Review - Planned:	Not reported
Status Enrollee:	N
Individual/General:	I
Fee Code:	Not reported
Direction/Voice:	Passive
Enforcement Id(EID):	248261
Region:	4
Order / Resolution Number:	NOV
Enforcement Action Type:	Notice of Violation
Effective Date:	05/15/2002
Adoption/Issuance Date:	Not reported
Achieve Date:	Not reported
Termination Date:	10/29/2008
ACL Issuance Date:	Not reported
EPL Issuance Date:	Not reported
Status:	Historical
Title:	NOV sent 5/15/02 for FTS 3 groundwater monitoring reports required by CAO 98-056
Description:	Notice of Violation sent 5/15/02 for FTS 3 groundwater monitoring reports as required by CAO No. 98-056.
Program:	WIP
Latest Milestone Completion Date:	Not reported
# Of Programs1:	1
Total Assessment Amount:	0

Map ID
Direction
Distance
Elevation

MAP FINDINGS

Site

Database(s)

EDR ID Number
EPA ID Number

RICHARD DEPIFANIO (Continued)

S106484541

Initial Assessed Amount: 0
Liability \$ Amount: 0
Project \$ Amount: 0
Liability \$ Paid: 0
Project \$ Completed: 0
Total \$ Paid/Completed Amount: 0

Name: PALMER BATTERY (RU-MORE BATTERIES)
Address: 3013 POTRERO AVENUE
City,State,Zip: SOUTH EL MONTE, CA 91733
Region: 4
Facility Id: 247449
Agency Name: Palmer Battery (Ru-More Batteries)
Place Type: Facility
Place Subtype: Not reported
Facility Type: Not reported
Agency Type: Privately-Owned Business
Of Agencies: 1
Place Latitude: 34.0644
Place Longitude: -118.055815
SIC Code 1: Not reported
SIC Desc 1: Not reported
SIC Code 2: Not reported
SIC Desc 2: Not reported
SIC Code 3: Not reported
SIC Desc 3: Not reported
NAICS Code 1: Not reported
NAICS Desc 1: Not reported
NAICS Code 2: Not reported
NAICS Desc 2: Not reported
NAICS Code 3: Not reported
NAICS Desc 3: Not reported
Of Places: 1
Source Of Facility: Reg Meas
Design Flow: Not reported
Threat To Water Quality: Not reported
Complexity: Not reported
Pretreatment: Not reported
Facility Waste Type: Not reported
Facility Waste Type 2: Not reported
Facility Waste Type 3: Not reported
Facility Waste Type 4: Not reported
Program: WIP
Program Category1: MONITORING
Program Category2: MONITORING
Of Programs: 1
WDID: 4WIP1070314
Reg Measure Id: 153483
Reg Measure Type: Unregulated
Region: 4
Order #: Not reported
Npdes# CA#: Not reported
Major-Minor: Not reported
Npdes Type: Not reported
Reclamation: Not reported
Dredge Fill Fee: Not reported
301H: Not reported

Map ID
Direction
Distance
Elevation

MAP FINDINGS

Site

Database(s)

EDR ID Number
EPA ID Number

RICHARD DEPIFANIO (Continued)

S106484541

Application Fee Amt Received: Not reported
Status: Never Active
Status Date: 02/20/2013
Effective Date: Not reported
Expiration/Review Date: Not reported
Termination Date: Not reported
WDR Review - Amend: Not reported
WDR Review - Revise/Renew: Not reported
WDR Review - Rescind: Not reported
WDR Review - No Action Required: Not reported
WDR Review - Pending: Not reported
WDR Review - Planned: Not reported
Status Enrollee: N
Individual/General: I
Fee Code: Not reported
Direction/Voice: Passive
Enforcement Id(EID): 235787
Region: 4
Order / Resolution Number: R4-1998-0056
Enforcement Action Type: Clean-up and Abatement Order
Effective Date: 07/10/1998
Adoption/Issuance Date: Not reported
Achieve Date: Not reported
Termination Date: 07/10/1998
ACL Issuance Date: Not reported
EPL Issuance Date: Not reported
Status: Historical
Title: CAO 98-056 issued 7/10/98 - Schedule for assessment & cleanup.
Description: Cleanup & Abatement Order No. 98-056 issued 7/10/98
contains a time schedule to clean up the soil at the
facility, & conduct periodic groundwater monitoring.
Program: WIP
Latest Milestone Completion Date: Not reported
Of Programs1: 1
Total Assessment Amount: 0
Initial Assessed Amount: 0
Liability \$ Amount: 0
Project \$ Amount: 0
Liability \$ Paid: 0
Project \$ Completed: 0
Total \$ Paid/Completed Amount: 0

Name: PALMER BATTERY (RU-MORE BATTERIES)
Address: 3013 POTRERO AVENUE
City,State,Zip: SOUTH EL MONTE, CA 91733
Region: 4
Facility Id: 247449
Agency Name: Palmer Battery (Ru-More Batteries)
Place Type: Facility
Place Subtype: Not reported
Facility Type: Not reported
Agency Type: Privately-Owned Business
Of Agencies: 1
Place Latitude: 34.0644
Place Longitude: -118.055815
SIC Code 1: Not reported
SIC Desc 1: Not reported

Map ID
Direction
Distance
Elevation

MAP FINDINGS

Site

Database(s)

EDR ID Number
EPA ID Number

RICHARD DEPIFANIO (Continued)

S106484541

SIC Code 2:	Not reported
SIC Desc 2:	Not reported
SIC Code 3:	Not reported
SIC Desc 3:	Not reported
NAICS Code 1:	Not reported
NAICS Desc 1:	Not reported
NAICS Code 2:	Not reported
NAICS Desc 2:	Not reported
NAICS Code 3:	Not reported
NAICS Desc 3:	Not reported
# Of Places:	1
Source Of Facility:	Reg Meas
Design Flow:	Not reported
Threat To Water Quality:	Not reported
Complexity:	Not reported
Pretreatment:	Not reported
Facility Waste Type:	Not reported
Facility Waste Type 2:	Not reported
Facility Waste Type 3:	Not reported
Facility Waste Type 4:	Not reported
Program:	WIP
Program Category1:	MONITORING
Program Category2:	MONITORING
# Of Programs:	1
WDID:	4WIP1070314
Reg Measure Id:	153483
Reg Measure Type:	Unregulated
Region:	4
Order #:	Not reported
Npdes# CA#:	Not reported
Major-Minor:	Not reported
Npdes Type:	Not reported
Reclamation:	Not reported
Dredge Fill Fee:	Not reported
301H:	Not reported
Application Fee Amt Received:	Not reported
Status:	Never Active
Status Date:	02/20/2013
Effective Date:	Not reported
Expiration/Review Date:	Not reported
Termination Date:	Not reported
WDR Review - Amend:	Not reported
WDR Review - Revise/Renew:	Not reported
WDR Review - Rescind:	Not reported
WDR Review - No Action Required:	Not reported
WDR Review - Pending:	Not reported
WDR Review - Planned:	Not reported
Status Enrollee:	N
Individual/General:	I
Fee Code:	Not reported
Direction/Voice:	Passive
Enforcement Id(EID):	230007
Region:	4
Order / Resolution Number:	NOV
Enforcement Action Type:	Notice of Violation
Effective Date:	03/08/2000
Adoption/Issuance Date:	Not reported

Map ID
Direction
Distance
Elevation

MAP FINDINGS

Site

Database(s)

EDR ID Number
EPA ID Number

RICHARD DEPIFANIO (Continued)

S106484541

Achieve Date: Not reported
Termination Date: 05/14/2002
ACL Issuance Date: Not reported
EPL Issuance Date: Not reported
Status: Historical
Title: NOV sent 3/8/00 for FTS 4 groundwater monitoring reports required by CAO 98-056.
Description: Notice of Violation sent 3/8/00 for FTS 4 groundwater monitoring reports as required by CAO No. 98-056.
Program: WIP
Latest Milestone Completion Date: Not reported
Of Programs1: 1
Total Assessment Amount: 0
Initial Assessed Amount: 0
Liability \$ Amount: 0
Project \$ Amount: 0
Liability \$ Paid: 0
Project \$ Completed: 0
Total \$ Paid/Completed Amount: 0
Name: PALMER BATTERY (RU-MORE BATTERIES)
Address: 3013 POTRERO AVENUE
City,State,Zip: SOUTH EL MONTE, CA 91733
Region: 4
Facility Id: 247449
Agency Name: Palmer Battery (Ru-More Batteries)
Place Type: Facility
Place Subtype: Not reported
Facility Type: Not reported
Agency Type: Privately-Owned Business
Of Agencies: 1
Place Latitude: 34.0644
Place Longitude: -118.055815
SIC Code 1: Not reported
SIC Desc 1: Not reported
SIC Code 2: Not reported
SIC Desc 2: Not reported
SIC Code 3: Not reported
SIC Desc 3: Not reported
NAICS Code 1: Not reported
NAICS Desc 1: Not reported
NAICS Code 2: Not reported
NAICS Desc 2: Not reported
NAICS Code 3: Not reported
NAICS Desc 3: Not reported
Of Places: 1
Source Of Facility: Reg Meas
Design Flow: Not reported
Threat To Water Quality: Not reported
Complexity: Not reported
Pretreatment: Not reported
Facility Waste Type: Not reported
Facility Waste Type 2: Not reported
Facility Waste Type 3: Not reported
Facility Waste Type 4: Not reported
Program: WIP
Program Category1: MONITORING

Map ID
Direction
Distance
Elevation

MAP FINDINGS

Site

Database(s)

EDR ID Number
EPA ID Number

RICHARD DEPIFANIO (Continued)

S106484541

Program Category2:	MONITORING
# Of Programs:	1
WDID:	4WIP1070314
Reg Measure Id:	153483
Reg Measure Type:	Unregulated
Region:	4
Order #:	Not reported
Npdes# CA#:	Not reported
Major-Minor:	Not reported
Npdes Type:	Not reported
Reclamation:	Not reported
Dredge Fill Fee:	Not reported
301H:	Not reported
Application Fee Amt Received:	Not reported
Status:	Never Active
Status Date:	02/20/2013
Effective Date:	Not reported
Expiration/Review Date:	Not reported
Termination Date:	Not reported
WDR Review - Amend:	Not reported
WDR Review - Revise/Renew:	Not reported
WDR Review - Rescind:	Not reported
WDR Review - No Action Required:	Not reported
WDR Review - Pending:	Not reported
WDR Review - Planned:	Not reported
Status Enrollee:	N
Individual/General:	I
Fee Code:	Not reported
Direction/Voice:	Passive
Enforcement Id(EID):	229171
Region:	4
Order / Resolution Number:	NOV
Enforcement Action Type:	Notice of Violation
Effective Date:	07/27/1999
Adoption/Issuance Date:	Not reported
Achieve Date:	Not reported
Termination Date:	04/14/2000
ACL Issuance Date:	Not reported
EPL Issuance Date:	Not reported
Status:	Historical
Title:	NOV sent 7/27/99 for failure to notify Board that RAP has been implemented.
Description:	Notice of Violation sent 7/27/99 for failure to notify Board that RAP has been implemented as required by CAO No. 98-056.
Program:	WIP
Latest Milestone Completion Date:	Not reported
# Of Programs1:	1
Total Assessment Amount:	0
Initial Assessed Amount:	0
Liability \$ Amount:	0
Project \$ Amount:	0
Liability \$ Paid:	0
Project \$ Completed:	0
Total \$ Paid/Completed Amount:	0
Name:	PALMER BATTERY (RU-MORE BATTERIES)

Map ID
Direction
Distance
Elevation

MAP FINDINGS

Site

Database(s)

EDR ID Number
EPA ID Number

RICHARD DEPIFANIO (Continued)

S106484541

Address: 3013 POTRERO AVENUE
City,State,Zip: SOUTH EL MONTE, CA 91733
Region: 4
Facility Id: 247449
Agency Name: Not reported
Place Type: Facility
Place Subtype: Not reported
Facility Type: Not reported
Agency Type: Not reported
Of Agencies: Not reported
Place Latitude: 34.0644
Place Longitude: -118.055815
SIC Code 1: Not reported
SIC Desc 1: Not reported
SIC Code 2: Not reported
SIC Desc 2: Not reported
SIC Code 3: Not reported
SIC Desc 3: Not reported
NAICS Code 1: Not reported
NAICS Desc 1: Not reported
NAICS Code 2: Not reported
NAICS Desc 2: Not reported
NAICS Code 3: Not reported
NAICS Desc 3: Not reported
Of Places: 1
Source Of Facility: Enf Action
Design Flow: Not reported
Threat To Water Quality: Not reported
Complexity: Not reported
Pretreatment: Not reported
Facility Waste Type: Not reported
Facility Waste Type 2: Not reported
Facility Waste Type 3: Not reported
Facility Waste Type 4: Not reported
Program: Not reported
Program Category1: Not reported
Program Category2: MONITORING
Of Programs: Not reported
WDID: Not reported
Reg Measure Id: Not reported
Reg Measure Type: Not reported
Region: Not reported
Order #: Not reported
Npdes# CA#: Not reported
Major-Minor: Not reported
Npdes Type: Not reported
Reclamation: Not reported
Dredge Fill Fee: Not reported
301H: Not reported
Application Fee Amt Received: Not reported
Status: Not reported
Status Date: Not reported
Effective Date: Not reported
Expiration/Review Date: Not reported
Termination Date: Not reported
WDR Review - Amend: Not reported
WDR Review - Revise/Renew: Not reported

Map ID
Direction
Distance
Elevation

MAP FINDINGS

Site

Database(s)

EDR ID Number
EPA ID Number

RICHARD DEPIFANIO (Continued)

S106484541

WDR Review - Rescind: Not reported
WDR Review - No Action Required: Not reported
WDR Review - Pending: Not reported
WDR Review - Planned: Not reported
Status Enrollee: Not reported
Individual/General: Not reported
Fee Code: Not reported
Direction/Voice: Not reported
Enforcement Id(EID): 361987
Region: 4
Order / Resolution Number: NOV
Enforcement Action Type: Notice of Violation
Effective Date: 10/30/2008
Adoption/Issuance Date: 10/30/2008
Achieve Date: Not reported
Termination Date: 10/30/2008
ACL Issuance Date: Not reported
EPL Issuance Date: Not reported
Status: Historical
Title: NOV sent 10/30/08 for 2 overdue groundwater monitoring reports.
Description: NOV sent 10/30/08 for 2 overdue groundwater monitoring reports (Due 9/30/02 & 12/31/02).
Program: WIP
Latest Milestone Completion Date: Not reported
Of Programs1: 1
Total Assessment Amount: 0
Initial Assessed Amount: 0
Liability \$ Amount: 0
Project \$ Amount: 0
Liability \$ Paid: 0
Project \$ Completed: 0
Total \$ Paid/Completed Amount: 0

HAZNET:

Name: RICHARD DEPIFANIO
Address: 3013 POTRERO AVE
Address 2: Not reported
City,State,Zip: SOUTH EL MONTE, CA 917330000
Contact: --
Telephone: --
Mailing Name: Not reported
Mailing Address: 3013 Potrero Ave

Year: 1999
Gepaid: CAP000049353
TSD EPA ID: CAD099452708
CA Waste Code: 223 - Unspecified oil-containing waste
Disposal Method: R01 - Recycler
Tons: 1.668

Year: 1999
Gepaid: CAP000049353
TSD EPA ID: CAD000088252
CA Waste Code: 181 - Other inorganic solid waste
Disposal Method: H01 - Transfer Station
Tons: 0.5

Map ID
Direction
Distance
Elevation

MAP FINDINGS

Site

Database(s)

EDR ID Number
EPA ID Number

RICHARD DEPIFANIO (Continued)

S106484541

Year: 1999
Gepaid: CAP000049353
TSD EPA ID: CAD000088252
CA Waste Code: 343 - Unspecified organic liquid mixture
Disposal Method: H01 - Transfer Station
Tons: 0.85

Year: 1999
Gepaid: CAP000049353
TSD EPA ID: CAD000088252
CA Waste Code: 135 - Unspecified aqueous solution
Disposal Method: H01 - Transfer Station
Tons: 0.756

Year: 1999
Gepaid: CAP000049353
TSD EPA ID: CAD000088252
CA Waste Code: 352 - Other organic solids
Disposal Method: H01 - Transfer Station
Tons: 0.2

Additional Info:

Year: 1999
Gen EPA ID: CAP000049353

Shipment Date: 19990304
Creation Date: 4/20/1999 0:00:00
Receipt Date: 19990304
Manifest ID: 98070915
Trans EPA ID: CA0000904540
Trans Name: Not reported
Trans 2 EPA ID: Not reported
Trans 2 Name: Not reported
TSD EPA ID: CAD099452708
Trans Name: Not reported
TSD EPA Alt EPA ID: Not reported
TSD EPA Alt Name: Not reported
Waste Code Description: 223 - Unspecified oil-containing waste
RCRA Code: Not reported
Meth Code: R01 - Recycler
Quantity Tons: 1.668
Waste Quantity: 400
Quantity Unit: G
Additional Code 1: Not reported
Additional Code 2: Not reported
Additional Code 3: Not reported
Additional Code 4: Not reported
Additional Code 5: Not reported

Shipment Date: 19990225
Creation Date: 5/4/1999 0:00:00
Receipt Date: 19990301
Manifest ID: 98070895
Trans EPA ID: CA0000904540
Trans Name: Not reported
Trans 2 EPA ID: Not reported

Map ID
Direction
Distance
Elevation

MAP FINDINGS

Site

Database(s)

EDR ID Number
EPA ID Number

RICHARD DEPIFANIO (Continued)

S106484541

Trans 2 Name: Not reported
TSDf EPA ID: CAD000088252
Trans Name: Not reported
TSDf Alt EPA ID: Not reported
TSDf Alt Name: Not reported
Waste Code Description: 181 - Other inorganic solid waste Organics
RCRA Code: Not reported
Meth Code: H01 - Transfer Station
Quantity Tons: 0.5
Waste Quantity: 1000
Quantity Unit: P
Additional Code 1: Not reported
Additional Code 2: Not reported
Additional Code 3: Not reported
Additional Code 4: Not reported
Additional Code 5: Not reported

Shipment Date: 19990225
Creation Date: 5/4/1999 0:00:00
Receipt Date: 19990301
Manifest ID: 98070895
Trans EPA ID: CA0000904540
Trans Name: Not reported
Trans 2 EPA ID: Not reported
Trans 2 Name: Not reported
TSDf EPA ID: CAD000088252
Trans Name: Not reported
TSDf Alt EPA ID: Not reported
TSDf Alt Name: Not reported
Waste Code Description: 343 - Unspecified organic liquid mixture
RCRA Code: D018
Meth Code: H01 - Transfer Station
Quantity Tons: 0.85
Waste Quantity: 250
Quantity Unit: G
Additional Code 1: Not reported
Additional Code 2: Not reported
Additional Code 3: Not reported
Additional Code 4: Not reported
Additional Code 5: Not reported

Shipment Date: 19990225
Creation Date: 5/4/1999 0:00:00
Receipt Date: 19990301
Manifest ID: 98070896
Trans EPA ID: CA0000904540
Trans Name: Not reported
Trans 2 EPA ID: Not reported
Trans 2 Name: Not reported
TSDf EPA ID: CAD000088252
Trans Name: Not reported
TSDf Alt EPA ID: Not reported
TSDf Alt Name: Not reported
Waste Code Description: 135 - Unspecified aqueous solution
RCRA Code: Not reported
Meth Code: H01 - Transfer Station
Quantity Tons: 0.42

Map ID
Direction
Distance
Elevation

MAP FINDINGS

Site

Database(s)

EDR ID Number
EPA ID Number

RICHARD DEPIFANIO (Continued)

S106484541

Waste Quantity: 100
Quantity Unit: G
Additional Code 1: Not reported
Additional Code 2: Not reported
Additional Code 3: Not reported
Additional Code 4: Not reported
Additional Code 5: Not reported

Shipment Date: 19990225
Creation Date: 5/4/1999 0:00:00
Receipt Date: 19990301
Manifest ID: 98070896
Trans EPA ID: CA0000904540
Trans Name: Not reported
Trans 2 EPA ID: Not reported
Trans 2 Name: Not reported
TSDf EPA ID: CAD000088252
Trans Name: Not reported
TSDf Alt EPA ID: Not reported
TSDf Alt Name: Not reported
Waste Code Description: 352 - Other organic solids
RCRA Code: Not reported
Meth Code: H01 - Transfer Station
Quantity Tons: 0.2
Waste Quantity: 400
Quantity Unit: P
Additional Code 1: Not reported
Additional Code 2: Not reported
Additional Code 3: Not reported
Additional Code 4: Not reported
Additional Code 5: Not reported

Shipment Date: 19990225
Creation Date: 5/4/1999 0:00:00
Receipt Date: 19990301
Manifest ID: 98070895
Trans EPA ID: CA0000904540
Trans Name: Not reported
Trans 2 EPA ID: Not reported
Trans 2 Name: Not reported
TSDf EPA ID: CAD000088252
Trans Name: Not reported
TSDf Alt EPA ID: Not reported
TSDf Alt Name: Not reported
Waste Code Description: 135 - Unspecified aqueous solution
RCRA Code: D002
Meth Code: H01 - Transfer Station
Quantity Tons: 0.21
Waste Quantity: 50
Quantity Unit: G
Additional Code 1: Not reported
Additional Code 2: Not reported
Additional Code 3: Not reported
Additional Code 4: Not reported
Additional Code 5: Not reported

Shipment Date: 19990225

Map ID
Direction
Distance
Elevation

MAP FINDINGS

Site

Database(s)

EDR ID Number
EPA ID Number

RICHARD DEPIFANIO (Continued)

S106484541

Creation Date: 5/4/1999 0:00:00
Receipt Date: 19990301
Manifest ID: 98070896
Trans EPA ID: CA0000904540
Trans Name: Not reported
Trans 2 EPA ID: Not reported
Trans 2 Name: Not reported
TSDf EPA ID: CAD000088252
Trans Name: Not reported
TSDf Alt EPA ID: Not reported
TSDf Alt Name: Not reported
Waste Code Description: 135 - Unspecified aqueous solution
RCRA Code: Not reported
Meth Code: H01 - Transfer Station
Quantity Tons: 0.126
Waste Quantity: 30
Quantity Unit: G
Additional Code 1: Not reported
Additional Code 2: Not reported
Additional Code 3: Not reported
Additional Code 4: Not reported
Additional Code 5: Not reported

WIP:

Name: PALMER BATTERY(RU-MORE)
Address: 3013 Potrero Ave
City,State,Zip: SOUTH EL MONTE, CA 91733
Region: 4
File Number: 107.0314
File Status: Active
Staff: CORTEZ
Facility Suite: Not reported

CERS:

Name: PALMER BATTERY(RU-MORE)
Address: 3013 POTRERO AVE.
City,State,Zip: SOUTH EL MONTE, CA 91733
Site ID: 232102
CERS ID: SL603798727
CERS Description: Cleanup Program Site

HWTS:

Name: RICHARD DEPIFANIO
Address: 3013 POTRERO AVE
Address 2: Not reported
City,State,Zip: SOUTH EL MONTE, CA 917330000
EPA ID: CAP000049353
Inactive Date: 09/11/2001
Create Date: 06/05/2000
Last Act Date: 09/11/2001
Mailing Name: Not reported
Mailing Address: 3013 Potrero Ave
Mailing Address 2: Not reported
Mailing City,State,Zip: SOUTH EL MONTE, CA 917330000
Owner Name: RICHARD DEPIFANIO
Owner Address: 220 1st St Ste 1

Map ID
Direction
Distance
Elevation

MAP FINDINGS

Site

Database(s)

EDR ID Number
EPA ID Number

RICHARD DEPIFANIO (Continued)

S106484541

Owner Address 2: Not reported
Owner City,State,Zip: SEAL BEACH, CA 907400000
Contact Name: --
Contact Address: 220 1st St Ste 1
Contact Address 2: Not reported
City,State,Zip: SEAL BEACH, CA 907400000

AR303
ESE
1/4-1/2
0.374 mi.
1977 ft.

ALUM-A-COAT INC.
9859 E. KALE ST.
SOUTH EL MONTE, CA 91733

CPS-SLIC **S122356427**
CERS **N/A**

Site 1 of 4 in cluster AR

Relative:
Higher
Actual:
254 ft.

CPS-SLIC:
Name: ALUM-A-COAT INC.
Address: 9859 E. KALE ST.
City,State,Zip: SOUTH EL MONTE, CA 91733
Region: STATE
Facility Status: Completed - Case Closed
Status Date: 03/17/1995
Global Id: SL603798700
Lead Agency: LOS ANGELES RWQCB (REGION 4)
Lead Agency Case Number: Not reported
Latitude: 34.056443
Longitude: -118.054028
Case Type: Cleanup Program Site
Case Worker: Not reported
Local Agency: Not reported
RB Case Number: 107.0024
File Location: Not reported
Potential Media Affected: Aquifer used for drinking water supply
Potential Contaminants of Concern: Not reported
Site History: Not reported

Click here to access the California GeoTracker records for this facility:

CERS:
Name: ALUM-A-COAT INC.
Address: 9859 E. KALE ST.
City,State,Zip: SOUTH EL MONTE, CA 91733
Site ID: 249603
CERS ID: SL603798700
CERS Description: Cleanup Program Site

AR304
ESE
1/4-1/2
0.374 mi.
1977 ft.

ALUM-A-COAT
9859 E. KALE STREET
SOUTH EL MONTE, CA 91733

ENVIROSTOR **S122221898**
N/A

Site 2 of 4 in cluster AR

Relative:
Higher
Actual:
254 ft.

ENVIROSTOR:
Name: ALUM-A-COAT
Address: 9859 E. KALE STREET
City,State,Zip: SOUTH EL MONTE, CA 91733
Facility ID: 71003529
Status: Refer: Other Agency

Map ID
 Direction
 Distance
 Elevation

MAP FINDINGS

Site

Database(s)

EDR ID Number
 EPA ID Number

ALUM-A-COAT (Continued)

S122221898

Status Date: Not reported
 Site Code: Not reported
 Site Type: Tiered Permit
 Site Type Detailed: Tiered Permit
 Acres: Not reported
 NPL: NO
 Regulatory Agencies: NONE SPECIFIED
 Lead Agency: NONE SPECIFIED
 Program Manager: Not reported
 Supervisor: Not reported
 Division Branch: Cleanup Chatsworth
 Assembly: 49
 Senate: 22
 Special Program: Not reported
 Restricted Use: NO
 Site Mgmt Req: NONE SPECIFIED
 Funding: Not reported
 Latitude: 34.05686
 Longitude: -118.0536
 APN: NONE SPECIFIED
 Past Use: NONE SPECIFIED
 Potential COC: NONE SPECIFIED
 Confirmed COC: NONE SPECIFIED
 Potential Description: NONE SPECIFIED
 Alias Name: CAT080012818
 Alias Type: EPA Identification Number
 Alias Name: 110018980236
 Alias Type: EPA (FRS #)
 Alias Name: 71003529
 Alias Type: Envirostor ID Number

Completed Info:

Completed Area Name: Not reported
 Completed Sub Area Name: Not reported
 Completed Document Type: Not reported
 Completed Date: Not reported
 Comments: Not reported

Future Area Name: Not reported
 Future Sub Area Name: Not reported
 Future Document Type: Not reported
 Future Due Date: Not reported
 Schedule Area Name: Not reported
 Schedule Sub Area Name: Not reported
 Schedule Document Type: Not reported
 Schedule Due Date: Not reported
 Schedule Revised Date: Not reported

AQ305
SSE
1/4-1/2
0.379 mi.
2003 ft.

OWEN BROTHERS ENTERPRISES
9608 E RUSH STREET
SOUTH EL MONTE, CA 91733
Site 2 of 5 in cluster AQ

LUST **S103817734**
Cortese **N/A**
LOS ANGELES CO. HMS
CERS

Relative:
Lower
Actual:
237 ft.

LUST:
 Name: OWEN BROTHERS ENTERPRISES
 Address: 9608 E RUSH STREET
 City,State,Zip: SOUTH EL MONTE, CA 91733

Map ID
Direction
Distance
Elevation

MAP FINDINGS

Site

Database(s)

EDR ID Number
EPA ID Number

OWEN BROTHERS ENTERPRISES (Continued)

S103817734

Lead Agency: LOS ANGELES RWQCB (REGION 4)
Case Type: LUST Cleanup Site
Geo Track: http://geotracker.waterboards.ca.gov/profile_report.asp?global_id=T0603727461
Global Id: T0603727461
Latitude: 34.0516723272936
Longitude: -118.059797825149
Status: Completed - Case Closed
Status Date: 05/31/2016
Case Worker: JFL
RB Case Number: R-26827
Local Agency: LOS ANGELES COUNTY
File Location: Regional Board
Local Case Number: 18760-26827
Potential Media Affect: Under Investigation
Potential Contaminants of Concern: Diesel
Site History: Not reported

LUST:

Global Id: T0603727461
Contact Type: Regional Board Caseworker
Contact Name: JOE F. LUERA
Organization Name: LOS ANGELES RWQCB (REGION 4)
Address: 320 W. 4TH STREET, SUITE 200
City: LOS ANGELES
Email: joe.luera@waterboards.ca.gov
Phone Number: Not reported

Global Id: T0603727461
Contact Type: Local Agency Caseworker
Contact Name: TIM SMITH
Organization Name: LOS ANGELES COUNTY
Address: 900 S. FREMONT AVE.
City: ALHAMBRA
Email: tsmith@dpw.lacounty.gov
Phone Number: Not reported

LUST:

Global Id: T0603727461
Action Type: ENFORCEMENT
Date: 07/28/2015
Action: State Water Board Closure Order

Global Id: T0603727461
Action Type: ENFORCEMENT
Date: 03/18/2015
Action: Notification - Public Participation Document

Global Id: T0603727461
Action Type: ENFORCEMENT
Date: 05/31/2016
Action: Closure/No Further Action Letter

Global Id: T0603727461
Action Type: RESPONSE
Date: 04/15/2007
Action: Other Report / Document

Map ID
Direction
Distance
Elevation

MAP FINDINGS

Site

Database(s)

EDR ID Number
EPA ID Number

OWEN BROTHERS ENTERPRISES (Continued)

S103817734

Global Id: T0603727461
Action Type: RESPONSE
Date: 01/15/2008
Action: Other Workplan

Global Id: T0603727461
Action Type: ENFORCEMENT
Date: 12/14/2007
Action: Staff Letter

Global Id: T0603727461
Action Type: ENFORCEMENT
Date: 02/21/2007
Action: Staff Letter

Global Id: T0603727461
Action Type: RESPONSE
Date: 04/15/2007
Action: Request for Closure

Global Id: T0603727461
Action Type: RESPONSE
Date: 02/01/2008
Action: Soil and Water Investigation Workplan

Global Id: T0603727461
Action Type: Other
Date: 01/19/1999
Action: Leak Discovery

Global Id: T0603727461
Action Type: Other
Date: 06/20/2000
Action: Leak Reported

Global Id: T0603727461
Action Type: RESPONSE
Date: 07/15/2009
Action: Monitoring Report - Semi-Annually

Global Id: T0603727461
Action Type: REMEDIATION
Date: 06/20/2000
Action: Not reported

Global Id: T0603727461
Action Type: ENFORCEMENT
Date: 06/15/2009
Action: Staff Letter

LUST:

Global Id: T0603727461
Status: Open - Case Begin Date
Status Date: 01/19/1999

Global Id: T0603727461
Status: Open - Site Assessment

Map ID
Direction
Distance
Elevation

MAP FINDINGS

Site

Database(s)

EDR ID Number
EPA ID Number

OWEN BROTHERS ENTERPRISES (Continued)

S103817734

Status Date: 06/20/2000

Global Id: T0603727461
Status: Open - Site Assessment
Status Date: 02/21/2007

Global Id: T0603727461
Status: Open - Eligible for Closure
Status Date: 06/26/2013

Global Id: T0603727461
Status: Open - Eligible for Closure
Status Date: 07/28/2015

Global Id: T0603727461
Status: Completed - Case Closed
Status Date: 05/31/2016

CORTESE:

Name: OWEN BROTHERS ENTERPRISES
Address: 9608 E RUSH STREET
City,State,Zip: SOUTH EL MONTE, CA 91733
Region: CORTESE
Envirostor Id: Not reported
Global ID: T0603727461
Site/Facility Type: LUST CLEANUP SITE
Cleanup Status: COMPLETED - CASE CLOSED
Status Date: Not reported
Site Code: Not reported
Latitude: Not reported
Longitude: Not reported
Owner: Not reported
Enf Type: Not reported
Swat R: Not reported
Flag: active
Order No: Not reported
Waste Discharge System No: Not reported
Effective Date: Not reported
Region 2: Not reported
WID Id: Not reported
Solid Waste Id No: Not reported
Waste Management Uit Name: Not reported
File Name: Active Open

LOS ANGELES CO. HMS:

Name: OWEN BROTHERS ENTERPRISES
Address: 9608 RUSH ST
City,State,Zip: SOUTH EL MONTE, CA 91733
Region: LA
Permit Category: T
Facility Id: 018760-026827
Facility Type: 1
Facility Status: Removed
Area: 3U
Permit Number: 000245872

Map ID
Direction
Distance
Elevation

MAP FINDINGS

Site

Database(s)

EDR ID Number
EPA ID Number

OWEN BROTHERS ENTERPRISES (Continued)

S103817734

Permit Status: Removed

CERS:

Name: OWEN BROTHERS ENTERPRISES
Address: 9608 E RUSH STREET
City,State,Zip: SOUTH EL MONTE, CA 91733
Site ID: 207754
CERS ID: T0603727461
CERS Description: Leaking Underground Storage Tank Cleanup Site

Affiliation:

Affiliation Type Desc: Regional Board Caseworker
Entity Name: JOE F. LUERA - LOS ANGELES RWQCB (REGION 4)
Entity Title: Not reported
Affiliation Address: 320 W. 4TH STREET, SUITE 200
Affiliation City: LOS ANGELES
Affiliation State: CA
Affiliation Country: Not reported
Affiliation Zip: Not reported
Affiliation Phone: Not reported

Affiliation Type Desc: Local Agency Caseworker
Entity Name: TIM SMITH - LOS ANGELES COUNTY
Entity Title: Not reported
Affiliation Address: 900 S. FREMONT AVE.
Affiliation City: ALHAMBRA
Affiliation State: CA
Affiliation Country: Not reported
Affiliation Zip: Not reported
Affiliation Phone: Not reported

306
South
1/4-1/2
0.385 mi.
2034 ft.

ASTRO SEAL, INC.
9444 RUSH ST
SOUTH EL MONTE, CA 91733

CPS-SLIC S106484569
WIP N/A
CERS

Relative:
Lower
Actual:
234 ft.

CPS-SLIC:
Name: ASTRO SEAL, INC.
Address: 9444 RUSH ST.
City,State,Zip: SOUTH EL MONTE, CA 91733
Region: STATE
Facility Status: Open - Inactive
Status Date: 08/08/2014
Global Id: SL603798758
Lead Agency: LOS ANGELES RWQCB (REGION 4)
Lead Agency Case Number: Not reported
Latitude: 34.0514384344381
Longitude: -118.062458269836
Case Type: Cleanup Program Site
Case Worker: Not reported
Local Agency: Not reported
RB Case Number: 107.0590
File Location: Regional Board
Potential Media Affected: Aquifer used for drinking water supply
Potential Contaminants of Concern: Not reported
Site History: Not reported

Map ID
Direction
Distance
Elevation

MAP FINDINGS

Site

Database(s)

EDR ID Number
EPA ID Number

ASTRO SEAL, INC. (Continued)

S106484569

[Click here to access the California GeoTracker records for this facility:](#)

WIP:

Name: ASTRO SEAL, INC.
Address: 9444 Rush St
City,State,Zip: SOUTH EL MONTE, CA 91733
Region: 4
File Number: 107.0590
File Status: Active
Staff: REHE
Facility Suite: Not reported

CERS:

Name: ASTRO SEAL, INC.
Address: 9444 RUSH ST.
City,State,Zip: SOUTH EL MONTE, CA 91733
Site ID: 195630
CERS ID: SL603798758
CERS Description: Cleanup Program Site

**AS307
SW
1/4-1/2
0.387 mi.
2042 ft.**

**BARRY ZWAHLEN
2217 LOMA
EL MONTE, CA 91733
Site 1 of 2 in cluster AS**

**CPS-SLIC S102058589
ENF N/A
LOS ANGELES CO. HMS
CERS**

**Relative:
Lower
Actual:
233 ft.**

SLIC REG 4:
Region: 4
Facility Status: Not reported
SLIC: 0233
Substance: VOCs
Staff: Not reported

CPS-SLIC:

Name: MR. BARRY ZWAHLEN
Address: 2217 LOMA AVE.
City,State,Zip: SOUTH EL MONTE, CA 91733
Region: STATE
Facility Status: Open - Inactive
Status Date: 10/29/2014
Global Id: SL603798741
Lead Agency: LOS ANGELES RWQCB (REGION 4)
Lead Agency Case Number: Not reported
Latitude: 34.052916
Longitude: -118.067775
Case Type: Cleanup Program Site
Case Worker: GJH
Local Agency: Not reported
RB Case Number: 107.0416
File Location: Not reported
Potential Media Affected: Aquifer used for drinking water supply
Potential Contaminants of Concern: Not reported
Site History: Not reported

Map ID
Direction
Distance
Elevation

MAP FINDINGS

Site

Database(s)

EDR ID Number
EPA ID Number

BARRY ZWAHLEN (Continued)

S102058589

[Click here to access the California GeoTracker records for this facility:](#)

ENF:

Name:	MR. BARRY ZWAHLEN
Address:	2217 LOMA
City,State,Zip:	SOUTH EL MONTE, CA 91733
Region:	4
Facility Id:	241731
Agency Name:	Zwahlen, Barry
Place Type:	Facility
Place Subtype:	Not reported
Facility Type:	Not reported
Agency Type:	Privately-Owned Business
# Of Agencies:	1
Place Latitude:	34.054253
Place Longitude:	-118.068745
SIC Code 1:	Not reported
SIC Desc 1:	Not reported
SIC Code 2:	Not reported
SIC Desc 2:	Not reported
SIC Code 3:	Not reported
SIC Desc 3:	Not reported
NAICS Code 1:	Not reported
NAICS Desc 1:	Not reported
NAICS Code 2:	Not reported
NAICS Desc 2:	Not reported
NAICS Code 3:	Not reported
NAICS Desc 3:	Not reported
# Of Places:	1
Source Of Facility:	Reg Meas
Design Flow:	Not reported
Threat To Water Quality:	Not reported
Complexity:	Not reported
Pretreatment:	Not reported
Facility Waste Type:	Not reported
Facility Waste Type 2:	Not reported
Facility Waste Type 3:	Not reported
Facility Waste Type 4:	Not reported
Program:	WIP
Program Category1:	MONITORING
Program Category2:	MONITORING
# Of Programs:	1
WDID:	4WIP1070416
Reg Measure Id:	154869
Reg Measure Type:	Unregulated
Region:	4
Order #:	Not reported
Npdes# CA#:	Not reported
Major-Minor:	Not reported
Npdes Type:	Not reported
Reclamation:	Not reported
Dredge Fill Fee:	Not reported
301H:	Not reported
Application Fee Amt Received:	Not reported
Status:	Historical
Status Date:	06/17/2005

Map ID
Direction
Distance
Elevation

MAP FINDINGS

Site

Database(s)

EDR ID Number
EPA ID Number

BARRY ZWAHLEN (Continued)

S102058589

Effective Date: Not reported
Expiration/Review Date: Not reported
Termination Date: Not reported
WDR Review - Amend: Not reported
WDR Review - Revise/Renew: Not reported
WDR Review - Rescind: Not reported
WDR Review - No Action Required: Not reported
WDR Review - Pending: Not reported
WDR Review - Planned: Not reported
Status Enrollee: N
Individual/General: Not reported
Fee Code: Not reported
Direction/Voice: Passive
Enforcement Id(EID): 244358
Region: 4
Order / Resolution Number: NOV
Enforcement Action Type: Notice of Violation
Effective Date: 04/17/2003
Adoption/Issuance Date: Not reported
Achieve Date: Not reported
Termination Date: 04/17/2003
ACL Issuance Date: Not reported
EPL Issuance Date: Not reported
Status: Historical
Title: Enforcement - 4WIP1070416
Description: NOV sent 4/17/03 for overdue emergent chemical survey report.
Program: WIP
Latest Milestone Completion Date: Not reported
Of Programs1: 1
Total Assessment Amount: 0
Initial Assessed Amount: 0
Liability \$ Amount: 0
Project \$ Amount: 0
Liability \$ Paid: 0
Project \$ Completed: 0
Total \$ Paid/Completed Amount: 0

Name: MR. BARRY ZWAHLEN
Address: 2217 LOMA
City,State,Zip: SOUTH EL MONTE, CA 91733
Region: 4
Facility Id: 241731
Agency Name: Zwahlen, Barry
Place Type: Facility
Place Subtype: Not reported
Facility Type: Not reported
Agency Type: Privately-Owned Business
Of Agencies: 1
Place Latitude: 34.054253
Place Longitude: -118.068745
SIC Code 1: Not reported
SIC Desc 1: Not reported
SIC Code 2: Not reported
SIC Desc 2: Not reported
SIC Code 3: Not reported
SIC Desc 3: Not reported

Map ID
Direction
Distance
Elevation

MAP FINDINGS

Site

Database(s)

EDR ID Number
EPA ID Number

BARRY ZWAHLEN (Continued)

S102058589

NAICS Code 1:	Not reported
NAICS Desc 1:	Not reported
NAICS Code 2:	Not reported
NAICS Desc 2:	Not reported
NAICS Code 3:	Not reported
NAICS Desc 3:	Not reported
# Of Places:	1
Source Of Facility:	Reg Meas
Design Flow:	Not reported
Threat To Water Quality:	Not reported
Complexity:	Not reported
Pretreatment:	Not reported
Facility Waste Type:	Not reported
Facility Waste Type 2:	Not reported
Facility Waste Type 3:	Not reported
Facility Waste Type 4:	Not reported
Program:	WIP
Program Category1:	MONITORING
Program Category2:	MONITORING
# Of Programs:	1
WDID:	4WIP1070416
Reg Measure Id:	154869
Reg Measure Type:	Unregulated
Region:	4
Order #:	Not reported
Npdes# CA#:	Not reported
Major-Minor:	Not reported
Npdes Type:	Not reported
Reclamation:	Not reported
Dredge Fill Fee:	Not reported
301H:	Not reported
Application Fee Amt Received:	Not reported
Status:	Historical
Status Date:	06/17/2005
Effective Date:	Not reported
Expiration/Review Date:	Not reported
Termination Date:	Not reported
WDR Review - Amend:	Not reported
WDR Review - Revise/Renew:	Not reported
WDR Review - Rescind:	Not reported
WDR Review - No Action Required:	Not reported
WDR Review - Pending:	Not reported
WDR Review - Planned:	Not reported
Status Enrollee:	N
Individual/General:	Not reported
Fee Code:	Not reported
Direction/Voice:	Passive
Enforcement Id(EID):	225975
Region:	4
Order / Resolution Number:	UNKNOWN
Enforcement Action Type:	Clean-up and Abatement Order
Effective Date:	12/16/1991
Adoption/Issuance Date:	Not reported
Achieve Date:	Not reported
Termination Date:	12/16/1991
ACL Issuance Date:	Not reported
EPL Issuance Date:	Not reported

Map ID
Direction
Distance
Elevation

MAP FINDINGS

Site

Database(s)

EDR ID Number
EPA ID Number

BARRY ZWAHLEN (Continued)

S102058589

Status: Historical
Title: Enforcement - 4WIP1070416
Description: Not reported
Program: WIP
Latest Milestone Completion Date: Not reported
Of Programs1: 1
Total Assessment Amount: 0
Initial Assessed Amount: 0
Liability \$ Amount: 0
Project \$ Amount: 0
Liability \$ Paid: 0
Project \$ Completed: 0
Total \$ Paid/Completed Amount: 0

LOS ANGELES CO. HMS:

Name: BARRY ZWAHLEN
Address: 2217 LOMA AVE
City,State,Zip: SOUTH EL MONTE, CA 917332517
Region: LA
Permit Category: I
Facility Id: 008399-021123
Facility Type: 01
Facility Status: Closed
Area: 3U
Permit Number: 000089395
Permit Status: Closed

CERS:

Name: MR. BARRY ZWAHLEN
Address: 2217 LOMA AVE.
City,State,Zip: SOUTH EL MONTE, CA 91733
Site ID: 208749
CERS ID: SL603798741
CERS Description: Cleanup Program Site

Affiliation:

Affiliation Type Desc: Regional Board Caseworker
Entity Name: JEFFREY HU - LOS ANGELES RWQCB (REGION 4)
Entity Title: Not reported
Affiliation Address: 320 W. 4TH ST., SUITE 200
Affiliation City: LOS ANGELES
Affiliation State: CA
Affiliation Country: Not reported
Affiliation Zip: Not reported
Affiliation Phone: Not reported

**AP308 VALLEY CITIES SUPPLY CO.
SSE 9510 RUSH ST
1/4-1/2 SOUTH EL MONTE, CA 91733
0.387 mi.
2045 ft. Site 4 of 6 in cluster AP**

**LUST U001569513
SWEEPS UST N/A
HIST UST
Cortese
HIST CORTESE
WIP
CERS**

**Relative:
Lower**

Actual: 235 ft. LUST:
Name: VALLEY CITIES SUPPLY CO.

Map ID
Direction
Distance
Elevation

MAP FINDINGS

Site

Database(s)

EDR ID Number
EPA ID Number

VALLEY CITIES SUPPLY CO. (Continued)

U001569513

Address: 9510 RUSH ST
City,State,Zip: SOUTH EL MONTE, CA 91733
Lead Agency: LOS ANGELES RWQCB (REGION 4)
Case Type: LUST Cleanup Site
Geo Track: http://geotracker.waterboards.ca.gov/profile_report.asp?global_id=T0603703352
Global Id: T0603703352
Latitude: 34.051005
Longitude: -118.061844
Status: Completed - Case Closed
Status Date: 07/25/1996
Case Worker: YR
RB Case Number: I-09173
Local Agency: LOS ANGELES COUNTY
File Location: Not reported
Local Case Number: Not reported
Potential Media Affect: Soil
Potential Contaminants of Concern: Gasoline
Site History: Not reported

LUST:

Global Id: T0603703352
Contact Type: Local Agency Caseworker
Contact Name: JOHN AWUJO
Organization Name: LOS ANGELES COUNTY
Address: 900 S FREMONT AVE
City: ALHAMBRA
Email: jawujo@dpw.lacounty.gov
Phone Number: 6264583507

Global Id: T0603703352
Contact Type: Regional Board Caseworker
Contact Name: YUE RONG
Organization Name: LOS ANGELES RWQCB (REGION 4)
Address: 320 W. 4TH ST., SUITE 200
City: Los Angeles
Email: yrong@waterboards.ca.gov
Phone Number: Not reported

LUST:

Global Id: T0603703352
Action Type: Other
Date: 07/01/1991
Action: Leak Discovery

Global Id: T0603703352
Action Type: Other
Date: 07/01/1991
Action: Leak Stopped

Global Id: T0603703352
Action Type: Other
Date: 12/30/1991
Action: Leak Reported

LUST:

Global Id: T0603703352
Status: Open - Case Begin Date

Map ID
Direction
Distance
Elevation

MAP FINDINGS

Site

Database(s)

EDR ID Number
EPA ID Number

VALLEY CITIES SUPPLY CO. (Continued)

U001569513

Status Date: 07/01/1991

Global Id: T0603703352
Status: Open - Site Assessment
Status Date: 12/30/1991

Global Id: T0603703352
Status: Completed - Case Closed
Status Date: 07/25/1996

LUST REG 4:

Region: 4
Regional Board: 04
County: Los Angeles
Facility Id: I-09173
Status: Case Closed
Substance: Gasoline
Substance Quantity: Not reported
Local Case No: Not reported
Case Type: Soil
Abatement Method Used at the Site: Not reported
Global ID: T0603703352
W Global ID: Not reported
Staff: UNK
Local Agency: 19000
Cross Street: ROSEMEAD BLVD.
Enforcement Type: Not reported
Date Leak Discovered: 7/1/1991
Date Leak First Reported: 12/30/1991
Date Leak Record Entered: 3/20/1992
Date Confirmation Began: Not reported
Date Leak Stopped: 7/1/1991
Date Case Last Changed on Database: 1/13/1992
Date the Case was Closed: 7/25/1996
How Leak Discovered: Tank Closure
How Leak Stopped: Not reported
Cause of Leak: UNK
Leak Source: UNK
Operator: PLUMMER, C.A.
Water System: Not reported
Well Name: Not reported
Approx. Dist To Production Well (ft): 1608.2193682236019469803362737
Source of Cleanup Funding: UNK
Preliminary Site Assessment Workplan Submitted: Not reported
Preliminary Site Assessment Began: 12/30/1991
Pollution Characterization Began: Not reported
Remediation Plan Submitted: Not reported
Remedial Action Underway: Not reported
Post Remedial Action Monitoring Began: Not reported
Enforcement Action Date: Not reported
Historical Max MTBE Date: Not reported
Hist Max MTBE Conc in Groundwater: Not reported
Hist Max MTBE Conc in Soil: Not reported
Significant Interim Remedial Action Taken: Not reported
GW Qualifier: Not reported
Soil Qualifier: Not reported

Map ID
Direction
Distance
Elevation

MAP FINDINGS

Site

Database(s)

EDR ID Number
EPA ID Number

VALLEY CITIES SUPPLY CO. (Continued)

U001569513

Organization: Not reported
Owner Contact: Not reported
Responsible Party: VALLEY CITIES SUPPLY CO.
RP Address: 9510 E RUSH ST, S EL MONTE CA 91733
Program: LUST
Lat/Long: 34.0517175 / -1
Local Agency Staff: Not reported
Beneficial Use: Not reported
Priority: Not reported
Cleanup Fund Id: Not reported
Suspended: Not reported
Assigned Name: Not reported
Summary: Not reported

SWEEPS UST:

Name: VALLEY CITIES SUPPLY CO
Address: 9510 RUSH ST
City: SOUTH EL MONTE
Status: Not reported
Comp Number: 9173
Number: Not reported
Board Of Equalization: 44-008336
Referral Date: Not reported
Action Date: Not reported
Created Date: Not reported
Owner Tank Id: Not reported
SWRCB Tank Id: 19-000-009173-000001
Tank Status: Not reported
Capacity: 10000
Active Date: Not reported
Tank Use: M.V. FUEL
STG: PRODUCT
Content: LEADED
Number Of Tanks: 1

HIST UST:

Name: VALLEY CITIES SUPPLY CO
Address: 9510 RUSH ST
City,State,Zip: SOUTH EL MONTE, CA 91733
File Number: 0002850E
URL: <http://geotracker.waterboards.ca.gov/ustpdfs/pdf/0002850E.pdf>
Region: STATE
Facility ID: 00000007843
Facility Type: Other
Other Type: Not reported
Contact Name: JACK MEANS
Telephone: 8185794900
Owner Name: VALLEY CITIES SUPPLY CO.
Owner Address: 9510 RUSH ST
Owner City,St,Zip: SOUTH EL MONTE, CA 91733
Total Tanks: 0001

Tank Num: 001
Container Num: 1
Year Installed: 1975
Tank Capacity: 00009940

Map ID
Direction
Distance
Elevation

MAP FINDINGS

Site

Database(s)

EDR ID Number
EPA ID Number

VALLEY CITIES SUPPLY CO. (Continued)

U001569513

Tank Used for: PRODUCT
Type of Fuel: REGULAR
Container Construction Thickness: Not reported
Leak Detection: None

[Click here for Geo Tracker PDF:](#)

CORTESE:

Name: VALLEY CITIES SUPPLY CO.
Address: 9510 RUSH ST
City,State,Zip: SOUTH EL MONTE, CA 91733
Region: CORTESE
Envirostor Id: Not reported
Global ID: T0603703352
Site/Facility Type: LUST CLEANUP SITE
Cleanup Status: COMPLETED - CASE CLOSED
Status Date: Not reported
Site Code: Not reported
Latitude: Not reported
Longitude: Not reported
Owner: Not reported
Enf Type: Not reported
Swat R: Not reported
Flag: active
Order No: Not reported
Waste Discharge System No: Not reported
Effective Date: Not reported
Region 2: Not reported
WID Id: Not reported
Solid Waste Id No: Not reported
Waste Management Uit Name: Not reported
File Name: Active Open

HIST CORTESE:

edr_fname: VALLEY CITIES SUPPLY CO.
edr_fadd1: 9510 RUSH
City,State,Zip: SOUTH EL MONTE, CA 91773
Region: CORTESE
Facility County Code: 19
Reg By: LTNKA
Reg Id: I-09173

WIP:

Name: VALLEY CITIES SUPPLY COMPANY
Address: 9510 Rush St
City,State,Zip: SOUTH EL MONTE, CA 91733
Region: 4
File Number: 107.1647
File Status: Historical
Staff: KELLIOTT
Facility Suite: Not reported

CERS:

Name: VALLEY CITIES SUPPLY CO.
Address: 9510 RUSH ST

Map ID
 Direction
 Distance
 Elevation

MAP FINDINGS

Site

Database(s)

EDR ID Number
 EPA ID Number

VALLEY CITIES SUPPLY CO. (Continued)

U001569513

City,State,Zip: SOUTH EL MONTE, CA 91733
 Site ID: 233822
 CERS ID: T0603703352
 CERS Description: Leaking Underground Storage Tank Cleanup Site

Affiliation:
 Affiliation Type Desc: Local Agency Caseworker
 Entity Name: JOHN AWUJO - LOS ANGELES COUNTY
 Entity Title: Not reported
 Affiliation Address: 900 S FREMONT AVE
 Affiliation City: ALHAMBRA
 Affiliation State: CA
 Affiliation Country: Not reported
 Affiliation Zip: Not reported
 Affiliation Phone: 6264583507

Affiliation Type Desc: Regional Board Caseworker
 Entity Name: YUE RONG - LOS ANGELES RWQCB (REGION 4)
 Entity Title: Not reported
 Affiliation Address: 320 W. 4TH ST., SUITE 200
 Affiliation City: Los Angeles
 Affiliation State: CA
 Affiliation Country: Not reported
 Affiliation Zip: Not reported
 Affiliation Phone: Not reported

AP309 **JENCO PLATING INC**
SSE **9536 RUSH ST.**
1/4-1/2 **SOUTH EL MONTE, CA 91733**
0.388 mi.
2048 ft. **Site 5 of 6 in cluster AP**

Relative:
Lower

Actual:
236 ft.

RCRA-LQG **1000177592**
ENVIROSTOR **CAD981450562**
CERS HAZ WASTE
HIST UST
EMI
LOS ANGELES CO. HMS
NPDES
WDS
WIP
CIWQS
CERS

RCRA-LQG:
 Date Form Received by Agency: 2020-06-25 00:00:00.0
 Handler Name: JENCO PLATING INC
 Handler Address: 9536 RUSH ST.
 Handler City,State,Zip: SOUTH EL MONTE, CA 91733-0000
 EPA ID: CAD981450562
 Contact Name: ALLEN OREFICE
 Contact Address: RUSH ST.
 Contact City,State,Zip: SOUTH EL MONTE, CA 91733-0000
 Contact Telephone: 626-443-6705
 Contact Fax: 626-443-5133
 Contact Email: PCOOKE@JENCOPLATINGINC.COM
 Contact Title: QUALITY CONTROL MGR.
 EPA Region: 09
 Land Type: Private
 Federal Waste Generator Description: Large Quantity Generator
 Non-Notifier: Not reported
 Biennial Report Cycle: 2019
 Accessibility: Not reported

Map ID
 Direction
 Distance
 Elevation

MAP FINDINGS

Site

Database(s)

EDR ID Number
 EPA ID Number

JENCO PLATING INC (Continued)

1000177592

Active Site Indicator:	Handler Activities
State District Owner:	Not reported
State District:	Not reported
Mailing Address:	RUSH ST.
Mailing City,State,Zip:	SOUTH EL MONTE, CA 91733-0000
Owner Name:	PAMELA COOKE
Owner Type:	Private
Operator Name:	PAMELA COOKE
Operator Type:	Private
Short-Term Generator Activity:	No
Importer Activity:	No
Mixed Waste Generator:	No
Transporter Activity:	No
Transfer Facility Activity:	No
Recycler Activity with Storage:	No
Small Quantity On-Site Burner Exemption:	No
Smelting Melting and Refining Furnace Exemption:	No
Underground Injection Control:	No
Off-Site Waste Receipt:	No
Universal Waste Indicator:	No
Universal Waste Destination Facility:	No
Federal Universal Waste:	No
Active Site Fed-Reg Treatment Storage and Disposal Facility:	Not reported
Active Site Converter Treatment storage and Disposal Facility:	Not reported
Active Site State-Reg Treatment Storage and Disposal Facility:	Not reported
Active Site State-Reg Handler:	---
Federal Facility Indicator:	Not reported
Hazardous Secondary Material Indicator:	N
Sub-Part K Indicator:	Not reported
Commercial TSD Indicator:	No
Treatment Storage and Disposal Type:	Not reported
2018 GPRA Permit Baseline:	Not on the Baseline
2018 GPRA Renewals Baseline:	Not on the Baseline
Permit Renewals Workload Universe:	Not reported
Permit Workload Universe:	Not reported
Permit Progress Universe:	Not reported
Post-Closure Workload Universe:	Not reported
Closure Workload Universe:	Not reported
202 GPRA Corrective Action Baseline:	No
Corrective Action Workload Universe:	No
Subject to Corrective Action Universe:	No
Non-TSDs Where RCRA CA has Been Imposed Universe:	No
TSDs Potentially Subject to CA Under 3004 (u)/(v) Universe:	No
TSDs Only Subject to CA under Discretionary Auth Universe:	No
Corrective Action Priority Ranking:	No NCAPS ranking
Environmental Control Indicator:	No
Institutional Control Indicator:	No
Human Exposure Controls Indicator:	N/A
Groundwater Controls Indicator:	N/A
Operating TSDF Universe:	Not reported
Full Enforcement Universe:	Not reported
Significant Non-Complier Universe:	No
Unaddressed Significant Non-Complier Universe:	No
Addressed Significant Non-Complier Universe:	No
Significant Non-Complier With a Compliance Schedule Universe:	No
Financial Assurance Required:	Not reported
Handler Date of Last Change:	2020-12-30 15:25:05.0

Map ID
Direction
Distance
Elevation

MAP FINDINGS

Site

Database(s)

EDR ID Number
EPA ID Number

JENCO PLATING INC (Continued)

1000177592

Recognized Trader-Importer: No
Recognized Trader-Exporter: No
Importer of Spent Lead Acid Batteries: No
Exporter of Spent Lead Acid Batteries: No
Recycler Activity Without Storage: No
Manifest Broker: No
Sub-Part P Indicator: No

Biennial: List of Years

Year: 2019

Click Here for Biennial Reporting System Data:
Year: 2017

Click Here for Biennial Reporting System Data:
Year: 2015

Click Here for Biennial Reporting System Data:
Year: 2013

Click Here for Biennial Reporting System Data:
Year: 2009

Click Here for Biennial Reporting System Data:
Year: 2007

Click Here for Biennial Reporting System Data:
Year: 2001

Click Here for Biennial Reporting System Data:

Hazardous Waste Summary:

Waste Code: D002
Waste Description: CORROSIVE WASTE

Waste Code: D005
Waste Description: BARIUM

Waste Code: D007
Waste Description: CHROMIUM

Waste Code: D008
Waste Description: LEAD

Handler - Owner Operator:

Owner/Operator Indicator: Operator
Owner/Operator Name: PAMELA J COOKE
Legal Status: Private
Date Became Current: 1995-09-01 00:00:00.
Date Ended Current: Not reported
Owner/Operator Address: Not reported
Owner/Operator City,State,Zip: Not reported
Owner/Operator Telephone: Not reported
Owner/Operator Telephone Ext: Not reported
Owner/Operator Fax: Not reported
Owner/Operator Email: Not reported

Map ID
Direction
Distance
Elevation

MAP FINDINGS

Site

Database(s)

EDR ID Number
EPA ID Number

JENCO PLATING INC (Continued)

1000177592

Owner/Operator Indicator: Owner
Owner/Operator Name: PAMELA COOKE
Legal Status: Private
Date Became Current: 1995-10-01 00:00:00.
Date Ended Current: Not reported
Owner/Operator Address: 9536 RUSH ST.
Owner/Operator City,State,Zip: SOUTH EL MONTE, CA 91733-0000
Owner/Operator Telephone: 626-443-6705
Owner/Operator Telephone Ext: Not reported
Owner/Operator Fax: Not reported
Owner/Operator Email: PCOOKE@JENCOPLATINGINC.COM

Owner/Operator Indicator: Operator
Owner/Operator Name: PAMELA COOKE
Legal Status: Private
Date Became Current: 1995-08-28 00:00:00.
Date Ended Current: Not reported
Owner/Operator Address: Not reported
Owner/Operator City,State,Zip: Not reported
Owner/Operator Telephone: Not reported
Owner/Operator Telephone Ext: Not reported
Owner/Operator Fax: Not reported
Owner/Operator Email: Not reported

Owner/Operator Indicator: Owner
Owner/Operator Name: ESTHER JENSEN
Legal Status: Private
Date Became Current: Not reported
Date Ended Current: Not reported
Owner/Operator Address: NOT REQUIRED
Owner/Operator City,State,Zip: NOT REQUIRED, ME 99999
Owner/Operator Telephone: 415-555-1212
Owner/Operator Telephone Ext: Not reported
Owner/Operator Fax: Not reported
Owner/Operator Email: Not reported

Owner/Operator Indicator: Owner
Owner/Operator Name: PAMELA COOKE
Legal Status: Private
Date Became Current: 1995-07-23 00:00:00.
Date Ended Current: Not reported
Owner/Operator Address: 9536 RUSH STREET
Owner/Operator City,State,Zip: SO. ELMONTE, CA 91733
Owner/Operator Telephone: Not reported
Owner/Operator Telephone Ext: Not reported
Owner/Operator Fax: Not reported
Owner/Operator Email: Not reported

Owner/Operator Indicator: Owner
Owner/Operator Name: PAMELA J COOKE
Legal Status: Private
Date Became Current: 1995-09-01 00:00:00.
Date Ended Current: Not reported
Owner/Operator Address: 9536 E. RUSH ST.
Owner/Operator City,State,Zip: SOUTH EL MONTE, CA 91733
Owner/Operator Telephone: 626-443-6705
Owner/Operator Telephone Ext: Not reported

Map ID
Direction
Distance
Elevation

MAP FINDINGS

Site

Database(s)

EDR ID Number
EPA ID Number

JENCO PLATING INC (Continued)

1000177592

Owner/Operator Fax:	Not reported
Owner/Operator Email:	Not reported
Owner/Operator Indicator:	Operator
Owner/Operator Name:	PAMELA COOKE
Legal Status:	Private
Date Became Current:	1995-10-01 00:00:00.
Date Ended Current:	Not reported
Owner/Operator Address:	9536 RUSH ST.
Owner/Operator City,State,Zip:	SOUTH EL MONTE, CA 91733-0000
Owner/Operator Telephone:	626-443-6705
Owner/Operator Telephone Ext:	Not reported
Owner/Operator Fax:	Not reported
Owner/Operator Email:	PCOOKE@JENCOPLATINGINC.COM
Owner/Operator Indicator:	Operator
Owner/Operator Name:	PAMELA COOKE
Legal Status:	Private
Date Became Current:	1995-10-01 00:00:00.
Date Ended Current:	Not reported
Owner/Operator Address:	9536 RUSH ST.
Owner/Operator City,State,Zip:	SOUTH EL MONTE, CA 91733-0000
Owner/Operator Telephone:	626-443-6705
Owner/Operator Telephone Ext:	Not reported
Owner/Operator Fax:	Not reported
Owner/Operator Email:	PCOOKE@JENCOPLATINGINC.COM
Owner/Operator Indicator:	Operator
Owner/Operator Name:	PAMELA J COOKE
Legal Status:	Private
Date Became Current:	1995-08-23 00:00:00.
Date Ended Current:	Not reported
Owner/Operator Address:	Not reported
Owner/Operator City,State,Zip:	Not reported
Owner/Operator Telephone:	Not reported
Owner/Operator Telephone Ext:	Not reported
Owner/Operator Fax:	Not reported
Owner/Operator Email:	Not reported
Owner/Operator Indicator:	Owner
Owner/Operator Name:	PAMELA COOKE
Legal Status:	Private
Date Became Current:	1991-01-01 00:00:00.
Date Ended Current:	Not reported
Owner/Operator Address:	9536 RUSH STREET
Owner/Operator City,State,Zip:	SO. ELMONTE, CA 91733
Owner/Operator Telephone:	626-443-6705
Owner/Operator Telephone Ext:	Not reported
Owner/Operator Fax:	Not reported
Owner/Operator Email:	Not reported
Owner/Operator Indicator:	Operator
Owner/Operator Name:	PAMELA COOKE
Legal Status:	Private
Date Became Current:	1995-08-28 00:00:00.
Date Ended Current:	Not reported
Owner/Operator Address:	Not reported

Map ID
 Direction
 Distance
 Elevation

MAP FINDINGS

Site

Database(s)

EDR ID Number
 EPA ID Number

JENCO PLATING INC (Continued)

1000177592

Owner/Operator City,State,Zip:	Not reported
Owner/Operator Telephone:	Not reported
Owner/Operator Telephone Ext:	Not reported
Owner/Operator Fax:	Not reported
Owner/Operator Email:	Not reported
Owner/Operator Indicator:	Owner
Owner/Operator Name:	PAMELA COOKE
Legal Status:	Private
Date Became Current:	1995-10-01 00:00:00.
Date Ended Current:	Not reported
Owner/Operator Address:	9536 RUSH ST.
Owner/Operator City,State,Zip:	SOUTH EL MONTE, CA 91733-0000
Owner/Operator Telephone:	626-443-6705
Owner/Operator Telephone Ext:	Not reported
Owner/Operator Fax:	Not reported
Owner/Operator Email:	PCOOKE@JENCOPLATINGINC.COM
Owner/Operator Indicator:	Owner
Owner/Operator Name:	PAMELA J COOKE
Legal Status:	Private
Date Became Current:	1995-08-23 00:00:00.
Date Ended Current:	Not reported
Owner/Operator Address:	9536 E RUSH ST
Owner/Operator City,State,Zip:	EL MONTE, CA 91733
Owner/Operator Telephone:	626-443-6705
Owner/Operator Telephone Ext:	Not reported
Owner/Operator Fax:	Not reported
Owner/Operator Email:	Not reported
Owner/Operator Indicator:	Operator
Owner/Operator Name:	NOT REQUIRED
Legal Status:	Private
Date Became Current:	Not reported
Date Ended Current:	Not reported
Owner/Operator Address:	NOT REQUIRED
Owner/Operator City,State,Zip:	NOT REQUIRED, ME 99999
Owner/Operator Telephone:	415-555-1212
Owner/Operator Telephone Ext:	Not reported
Owner/Operator Fax:	Not reported
Owner/Operator Email:	Not reported
Historic Generators:	
Receive Date:	2010-07-27 00:00:00.0
Handler Name:	JENCO PLATING
Federal Waste Generator Description:	Large Quantity Generator
State District Owner:	Not reported
Large Quantity Handler of Universal Waste:	No
Recognized Trader Importer:	No
Recognized Trader Exporter:	No
Spent Lead Acid Battery Importer:	No
Spent Lead Acid Battery Exporter:	No
Current Record:	No
Non Storage Recycler Activity:	Not reported
Electronic Manifest Broker:	Not reported
Receive Date:	2014-03-01 00:00:00.0

Map ID
Direction
Distance
Elevation

MAP FINDINGS

Site

Database(s)

EDR ID Number
EPA ID Number

JENCO PLATING INC (Continued)

1000177592

Handler Name: JENCO PLATING INC
Federal Waste Generator Description: Large Quantity Generator
State District Owner: Not reported
Large Quantity Handler of Universal Waste: No
Recognized Trader Importer: No
Recognized Trader Exporter: No
Spent Lead Acid Battery Importer: No
Spent Lead Acid Battery Exporter: No
Current Record: No
Non Storage Recycler Activity: Not reported
Electronic Manifest Broker: Not reported

Receive Date: 2016-08-11 00:00:00.0
Handler Name: JENCO PLATING INC.
Federal Waste Generator Description: Large Quantity Generator
State District Owner: Not reported
Large Quantity Handler of Universal Waste: No
Recognized Trader Importer: No
Recognized Trader Exporter: No
Spent Lead Acid Battery Importer: No
Spent Lead Acid Battery Exporter: No
Current Record: No
Non Storage Recycler Activity: Not reported
Electronic Manifest Broker: Not reported

Receive Date: 2018-02-27 00:00:00.0
Handler Name: JENCO PLATING INC
Federal Waste Generator Description: Large Quantity Generator
State District Owner: Not reported
Large Quantity Handler of Universal Waste: No
Recognized Trader Importer: No
Recognized Trader Exporter: No
Spent Lead Acid Battery Importer: No
Spent Lead Acid Battery Exporter: No
Current Record: No
Non Storage Recycler Activity: No
Electronic Manifest Broker: No

Receive Date: 2020-06-25 00:00:00.0
Handler Name: JENCO PLATING INC
Federal Waste Generator Description: Large Quantity Generator
State District Owner: Not reported
Large Quantity Handler of Universal Waste: No
Recognized Trader Importer: No
Recognized Trader Exporter: No
Spent Lead Acid Battery Importer: No
Spent Lead Acid Battery Exporter: No
Current Record: Yes
Non Storage Recycler Activity: No
Electronic Manifest Broker: No

Receive Date: 2002-02-11 00:00:00.0
Handler Name: JENCO PLATING INC
Federal Waste Generator Description: Small Quantity Generator
State District Owner: Not reported
Large Quantity Handler of Universal Waste: No
Recognized Trader Importer: No

Map ID
Direction
Distance
Elevation

MAP FINDINGS

Site

Database(s)

EDR ID Number
EPA ID Number

JENCO PLATING INC (Continued)

1000177592

Recognized Trader Exporter: No
Spent Lead Acid Battery Importer: No
Spent Lead Acid Battery Exporter: No
Current Record: No
Non Storage Recycler Activity: Not reported
Electronic Manifest Broker: Not reported

Receive Date: 1986-03-04 00:00:00.0
Handler Name: JENCO PLATING, INC
Federal Waste Generator Description: Small Quantity Generator
State District Owner: CA
Large Quantity Handler of Universal Waste: No
Recognized Trader Importer: No
Recognized Trader Exporter: No
Spent Lead Acid Battery Importer: No
Spent Lead Acid Battery Exporter: No
Current Record: No
Non Storage Recycler Activity: Not reported
Electronic Manifest Broker: Not reported

Receive Date: 2002-02-11 00:00:00.0
Handler Name: JENCO PLATING INC
Federal Waste Generator Description: Large Quantity Generator
State District Owner: Not reported
Large Quantity Handler of Universal Waste: No
Recognized Trader Importer: No
Recognized Trader Exporter: No
Spent Lead Acid Battery Importer: No
Spent Lead Acid Battery Exporter: No
Current Record: No
Non Storage Recycler Activity: Not reported
Electronic Manifest Broker: Not reported

Receive Date: 2008-05-09 00:00:00.0
Handler Name: JENCO PLATING
Federal Waste Generator Description: Small Quantity Generator
State District Owner: Not reported
Large Quantity Handler of Universal Waste: No
Recognized Trader Importer: No
Recognized Trader Exporter: No
Spent Lead Acid Battery Importer: No
Spent Lead Acid Battery Exporter: No
Current Record: No
Non Storage Recycler Activity: Not reported
Electronic Manifest Broker: Not reported

List of NAICS Codes and Descriptions:

NAICS Code: 332813
NAICS Description: ELECTROPLATING, PLATING, POLISHING, ANODIZING, AND COLORING

Facility Has Received Notices of Violations:

Violations: No Violations Found

Evaluation Action Summary:

Evaluations: No Evaluations Found

Map ID
Direction
Distance
Elevation

MAP FINDINGS

Site

Database(s)

EDR ID Number
EPA ID Number

JENCO PLATING INC (Continued)

1000177592

ENVIROSTOR:

Name: JENCO PLATING, INC.
Address: 9536 E. RUSH DRIVE
City,State,Zip: SOUTH EL MONTE, CA 91733
Facility ID: 71002854
Status: Refer: Other Agency
Status Date: Not reported
Site Code: Not reported
Site Type: Tiered Permit
Site Type Detailed: Tiered Permit
Acres: Not reported
NPL: NO
Regulatory Agencies: NONE SPECIFIED
Lead Agency: NONE SPECIFIED
Program Manager: Not reported
Supervisor: Not reported
Division Branch: Cleanup Chatsworth
Assembly: 57
Senate: 22
Special Program: Not reported
Restricted Use: NO
Site Mgmt Req: NONE SPECIFIED
Funding: Not reported
Latitude: 34.05179
Longitude: -118.0613
APN: NONE SPECIFIED
Past Use: NONE SPECIFIED
Potential COC: NONE SPECIFIED
Confirmed COC: NONE SPECIFIED
Potential Description: NONE SPECIFIED
Alias Name: CAD981450562
Alias Type: EPA Identification Number
Alias Name: 71002854
Alias Type: Envirostor ID Number

Completed Info:

Completed Area Name: Not reported
Completed Sub Area Name: Not reported
Completed Document Type: Not reported
Completed Date: Not reported
Comments: Not reported

Future Area Name: Not reported
Future Sub Area Name: Not reported
Future Document Type: Not reported
Future Due Date: Not reported
Schedule Area Name: Not reported
Schedule Sub Area Name: Not reported
Schedule Document Type: Not reported
Schedule Due Date: Not reported
Schedule Revised Date: Not reported

CERS HAZ WASTE:

Name: JENCO PLATING INC
Address: 9536 RUSH ST
City,State,Zip: SOUTH EL MONTE, CA 91733
Site ID: 395443

Map ID
Direction
Distance
Elevation

MAP FINDINGS

Site

Database(s)

EDR ID Number
EPA ID Number

JENCO PLATING INC (Continued)

1000177592

CERS ID: 10292170
CERS Description: Hazardous Waste Onsite Treatment

Name: JENCO PLATING INC
Address: 9536 RUSH ST
City,State,Zip: SOUTH EL MONTE, CA 91733
Site ID: 395443
CERS ID: 10292170
CERS Description: RCRA LQ HW Generator

Name: JENCO PLATING INC
Address: 9536 RUSH ST
City,State,Zip: SOUTH EL MONTE, CA 91733
Site ID: 395443
CERS ID: 10292170
CERS Description: Hazardous Waste Generator

HIST UST:

Name: JENCO PLATING AND ANODOIZING INC
Address: 9536 E RUSH ST
City,State,Zip: SOUTH EL MONTE, CA 91733
File Number: 00027123
URL: <http://geotracker.waterboards.ca.gov/ustpdfs/pdf/00027123.pdf>
Region: STATE
Facility ID: 00000055685
Facility Type: Other
Other Type: ANODIZING
Contact Name: RONALD COOKE
Telephone: 8184436705
Owner Name: JENCO PLATING & ANODIZING INC.
Owner Address: 9536 E. RUSH ST.
Owner City,St,Zip: SOUTH EL MONTE, CA 9173
Total Tanks: 0001

Tank Num: 001
Container Num: 1
Year Installed: Not reported
Tank Capacity: 00000065
Tank Used for: WASTE
Type of Fuel: 06
Container Construction Thickness: 6
Leak Detection: Visual

Click here for Geo Tracker PDF:

EMI:

Name: JENCO PLATING & ANODIZING INC
Address: 9536 E RUSH
City,State,Zip: SOUTH EL MONTE, CA 91733
Year: 1990
County Code: 19
Air Basin: SC
Facility ID: 62852
Air District Name: SC
SIC Code: 3471
Air District Name: SOUTH COAST AQMD

Map ID
Direction
Distance
Elevation

MAP FINDINGS

Site

Database(s)

EDR ID Number
EPA ID Number

JENCO PLATING INC (Continued)

1000177592

Community Health Air Pollution Info System: Not reported
Consolidated Emission Reporting Rule: Not reported
Total Organic Hydrocarbon Gases Tons/Yr: 0
Reactive Organic Gases Tons/Yr: 0
Carbon Monoxide Emissions Tons/Yr: 0
NOX - Oxides of Nitrogen Tons/Yr: 0
SOX - Oxides of Sulphur Tons/Yr: 0
Particulate Matter Tons/Yr: 1
Part. Matter 10 Micrometers and Smllr Tons/Yr:0

LOS ANGELES CO. HMS:

Name: JENCO PLATING & ANODIZING INC
Address: 9536 RUSH ST
City,State,Zip: SOUTH EL MONTE, CA 91733
Region: LA
Permit Category: I
Facility Id: 003098-I03209
Facility Type: 01
Facility Status: Closed
Area: 3U
Permit Number: 000004945
Permit Status: Closed

NPDES:

Name: JENCO PLATING INC
Address: 9536 RUSH ST
City,State,Zip: SOUTH EL MONTE, CA 91733
Facility Status: Not reported
NPDES Number: Not reported
Region: Not reported
Agency Number: Not reported
Regulatory Measure ID: Not reported
Place ID: Not reported
Order Number: Not reported
WDID: 4 19I001469
Regulatory Measure Type: Industrial
Program Type: Not reported
Adoption Date Of Regulatory Measure: Not reported
Effective Date Of Regulatory Measure: Not reported
Termination Date Of Regulatory Measure: Not reported
Expiration Date Of Regulatory Measure: Not reported
Discharge Address: Not reported
Discharge Name: Not reported
Discharge City: Not reported
Discharge State: Not reported
Discharge Zip: Not reported
Status: Active
Status Date: 03/27/1992
Operator Name: Pamela J Cooke
Operator Address: 9536 Rush St
Operator City: South El Monte
Operator State: California
Operator Zip: 91733

NPDES as of 03/2018:

NPDES Number: CAS000001
Status: Active

Map ID
Direction
Distance
Elevation

MAP FINDINGS

Site

Database(s)

EDR ID Number
EPA ID Number

JENCO PLATING INC (Continued)

1000177592

Agency Number: 0
Region: 4
Regulatory Measure ID: 188810
Order Number: 97-03-DWQ
Regulatory Measure Type: Enrollee
Place ID: Not reported
WDID: 4 19I001469
Program Type: Industrial
Adoption Date Of Regulatory Measure: Not reported
Effective Date Of Regulatory Measure: 03/27/1992
Expiration Date Of Regulatory Measure: Not reported
Termination Date Of Regulatory Measure: Not reported
Discharge Name: Pamela J Cooke
Discharge Address: 9536 Rush St
Discharge City: South El Monte
Discharge State: California
Discharge Zip: 91733
Received Date: Not reported
Processed Date: Not reported
Status: Not reported
Status Date: Not reported
Place Size: Not reported
Place Size Unit: Not reported
Contact: Not reported
Contact Title: Not reported
Contact Phone: Not reported
Contact Phone Ext: Not reported
Contact Email: Not reported
Operator Name: Not reported
Operator Address: Not reported
Operator City: Not reported
Operator State: Not reported
Operator Zip: Not reported
Operator Contact: Not reported
Operator Contact Title: Not reported
Operator Contact Phone: Not reported
Operator Contact Phone Ext: Not reported
Operator Contact Email: Not reported
Operator Type: Not reported
Developer: Not reported
Developer Address: Not reported
Developer City: Not reported
Developer State: Not reported
Developer Zip: Not reported
Developer Contact: Not reported
Developer Contact Title: Not reported
Constype Linear Utility Ind: Not reported
Emergency Phone: Not reported
Emergency Phone Ext: Not reported
Constype Above Ground Ind: Not reported
Constype Below Ground Ind: Not reported
Constype Cable Line Ind: Not reported
Constype Comm Line Ind: Not reported
Constype Commercial Ind: Not reported
Constype Electrical Line Ind: Not reported
Constype Gas Line Ind: Not reported
Constype Industrial Ind: Not reported

Map ID
Direction
Distance
Elevation

MAP FINDINGS

Site

Database(s)

EDR ID Number
EPA ID Number

JENCO PLATING INC (Continued)

1000177592

Constype Other Description:	Not reported
Constype Other Ind:	Not reported
Constype Recons Ind:	Not reported
Constype Residential Ind:	Not reported
Constype Transport Ind:	Not reported
Constype Utility Description:	Not reported
Constype Utility Ind:	Not reported
Constype Water Sewer Ind:	Not reported
Dir Discharge Uswater Ind:	Not reported
Receiving Water Name:	Not reported
Certifier:	Not reported
Certifier Title:	Not reported
Certification Date:	Not reported
Primary Sic:	Not reported
Secondary Sic:	Not reported
Tertiary Sic:	Not reported
NPDES Number:	Not reported
Status:	Not reported
Agency Number:	Not reported
Region:	4
Regulatory Measure ID:	188810
Order Number:	Not reported
Regulatory Measure Type:	Industrial
Place ID:	Not reported
WDID:	4 19I001469
Program Type:	Not reported
Adoption Date Of Regulatory Measure:	Not reported
Effective Date Of Regulatory Measure:	Not reported
Expiration Date Of Regulatory Measure:	Not reported
Termination Date Of Regulatory Measure:	Not reported
Discharge Name:	Not reported
Discharge Address:	Not reported
Discharge City:	Not reported
Discharge State:	Not reported
Discharge Zip:	Not reported
Received Date:	05/09/2008
Processed Date:	03/27/1992
Status:	Active
Status Date:	03/27/1992
Place Size:	16564
Place Size Unit:	SqFt
Contact:	Allen Orefice
Contact Title:	Quality Control Manager
Contact Phone:	626-443-6705
Contact Phone Ext:	Not reported
Contact Email:	aorefice@jencoplatinginc.com
Operator Name:	Pamela J Cooke
Operator Address:	9536 Rush St
Operator City:	South El Monte
Operator State:	California
Operator Zip:	91733
Operator Contact:	PAMELA Cooke
Operator Contact Title:	President
Operator Contact Phone:	626-443-6705
Operator Contact Phone Ext:	Not reported
Operator Contact Email:	pcooke@jencoplatinginc.com

Map ID
Direction
Distance
Elevation

MAP FINDINGS

Site

Database(s)

EDR ID Number
EPA ID Number

JENCO PLATING INC (Continued)

1000177592

Operator Type: Private Business
Developer: Not reported
Developer Address: Not reported
Developer City: Not reported
Developer State: California
Developer Zip: Not reported
Developer Contact: Not reported
Developer Contact Title: Not reported
Constype Linear Utility Ind: Not reported
Emergency Phone: 626-443-6705
Emergency Phone Ext: Not reported
Constype Above Ground Ind: Not reported
Constype Below Ground Ind: Not reported
Constype Cable Line Ind: Not reported
Constype Comm Line Ind: Not reported
Constype Commercial Ind: Not reported
Constype Electrical Line Ind: Not reported
Constype Gas Line Ind: Not reported
Constype Industrial Ind: Not reported
Constype Other Description: Not reported
Constype Other Ind: Not reported
Constype Recons Ind: Not reported
Constype Residential Ind: Not reported
Constype Transport Ind: Not reported
Constype Utility Description: Not reported
Constype Utility Ind: Not reported
Constype Water Sewer Ind: Not reported
Dir Discharge Uswater Ind: N
Receiving Water Name: Rio Hindo Channel
Certifier: PAMELA COOKE
Certifier Title: President
Certification Date: 11-FEB-15
Primary Sic: 3471-Electroplating, Plating, Polishing, Anodizing, and Coloring
Secondary Sic: Not reported
Tertiary Sic: Not reported

Name: JENCO PLATING INC
Address: 9536 RUSH ST
City,State,Zip: SOUTH EL MONTE, CA 91733
Facility Status: Active
NPDES Number: CAS000001
Region: 4
Agency Number: 0
Regulatory Measure ID: 188810
Place ID: Not reported
Order Number: 97-03-DWQ
WDID: 4 19I001469
Regulatory Measure Type: Enrollee
Program Type: Industrial
Adoption Date Of Regulatory Measure: Not reported
Effective Date Of Regulatory Measure: 03/27/1992
Termination Date Of Regulatory Measure: Not reported
Expiration Date Of Regulatory Measure: Not reported
Discharge Address: 9536 Rush St
Discharge Name: Pamela J Cooke
Discharge City: South El Monte

Map ID
Direction
Distance
Elevation

MAP FINDINGS

Site

Database(s)

EDR ID Number
EPA ID Number

JENCO PLATING INC (Continued)

1000177592

Discharge State: California
Discharge Zip: 91733
Status: Not reported
Status Date: Not reported
Operator Name: Not reported
Operator Address: Not reported
Operator City: Not reported
Operator State: Not reported
Operator Zip: Not reported

NPDES as of 03/2018:
NPDES Number: CAS000001
Status: Active
Agency Number: 0
Region: 4
Regulatory Measure ID: 188810
Order Number: 97-03-DWQ
Regulatory Measure Type: Enrollee
Place ID: Not reported
WDID: 4 19I001469
Program Type: Industrial
Adoption Date Of Regulatory Measure: Not reported
Effective Date Of Regulatory Measure: 03/27/1992
Expiration Date Of Regulatory Measure: Not reported
Termination Date Of Regulatory Measure: Not reported
Discharge Name: Pamela J Cooke
Discharge Address: 9536 Rush St
Discharge City: South El Monte
Discharge State: California
Discharge Zip: 91733
Received Date: Not reported
Processed Date: Not reported
Status: Not reported
Status Date: Not reported
Place Size: Not reported
Place Size Unit: Not reported
Contact: Not reported
Contact Title: Not reported
Contact Phone: Not reported
Contact Phone Ext: Not reported
Contact Email: Not reported
Operator Name: Not reported
Operator Address: Not reported
Operator City: Not reported
Operator State: Not reported
Operator Zip: Not reported
Operator Contact: Not reported
Operator Contact Title: Not reported
Operator Contact Phone: Not reported
Operator Contact Phone Ext: Not reported
Operator Contact Email: Not reported
Operator Type: Not reported
Developer: Not reported
Developer Address: Not reported
Developer City: Not reported
Developer State: Not reported
Developer Zip: Not reported
Developer Contact: Not reported

Map ID
Direction
Distance
Elevation

MAP FINDINGS

Site

Database(s)

EDR ID Number
EPA ID Number

JENCO PLATING INC (Continued)

1000177592

Developer Contact Title:	Not reported
Constype Linear Utility Ind:	Not reported
Emergency Phone:	Not reported
Emergency Phone Ext:	Not reported
Constype Above Ground Ind:	Not reported
Constype Below Ground Ind:	Not reported
Constype Cable Line Ind:	Not reported
Constype Comm Line Ind:	Not reported
Constype Commercial Ind:	Not reported
Constype Electrical Line Ind:	Not reported
Constype Gas Line Ind:	Not reported
Constype Industrial Ind:	Not reported
Constype Other Description:	Not reported
Constype Other Ind:	Not reported
Constype Recons Ind:	Not reported
Constype Residential Ind:	Not reported
Constype Transport Ind:	Not reported
Constype Utility Description:	Not reported
Constype Utility Ind:	Not reported
Constype Water Sewer Ind:	Not reported
Dir Discharge Uswater Ind:	Not reported
Receiving Water Name:	Not reported
Certifier:	Not reported
Certifier Title:	Not reported
Certification Date:	Not reported
Primary Sic:	Not reported
Secondary Sic:	Not reported
Tertiary Sic:	Not reported
NPDES Number:	Not reported
Status:	Not reported
Agency Number:	Not reported
Region:	4
Regulatory Measure ID:	188810
Order Number:	Not reported
Regulatory Measure Type:	Industrial
Place ID:	Not reported
WDID:	4 19I001469
Program Type:	Not reported
Adoption Date Of Regulatory Measure:	Not reported
Effective Date Of Regulatory Measure:	Not reported
Expiration Date Of Regulatory Measure:	Not reported
Termination Date Of Regulatory Measure:	Not reported
Discharge Name:	Not reported
Discharge Address:	Not reported
Discharge City:	Not reported
Discharge State:	Not reported
Discharge Zip:	Not reported
Received Date:	05/09/2008
Processed Date:	03/27/1992
Status:	Active
Status Date:	03/27/1992
Place Size:	16564
Place Size Unit:	SqFt
Contact:	Allen Orefice
Contact Title:	Quality Control Manager
Contact Phone:	626-443-6705

Map ID
Direction
Distance
Elevation

MAP FINDINGS

Site

Database(s)

EDR ID Number
EPA ID Number

JENCO PLATING INC (Continued)

1000177592

Contact Phone Ext:	Not reported
Contact Email:	aorefice@jencoplatinginc.com
Operator Name:	Pamela J Cooke
Operator Address:	9536 Rush St
Operator City:	South El Monte
Operator State:	California
Operator Zip:	91733
Operator Contact:	PAMELA Cooke
Operator Contact Title:	President
Operator Contact Phone:	626-443-6705
Operator Contact Phone Ext:	Not reported
Operator Contact Email:	pcooke@jencoplatinginc.com
Operator Type:	Private Business
Developer:	Not reported
Developer Address:	Not reported
Developer City:	Not reported
Developer State:	California
Developer Zip:	Not reported
Developer Contact:	Not reported
Developer Contact Title:	Not reported
Constype Linear Utility Ind:	Not reported
Emergency Phone:	626-443-6705
Emergency Phone Ext:	Not reported
Constype Above Ground Ind:	Not reported
Constype Below Ground Ind:	Not reported
Constype Cable Line Ind:	Not reported
Constype Comm Line Ind:	Not reported
Constype Commercial Ind:	Not reported
Constype Electrical Line Ind:	Not reported
Constype Gas Line Ind:	Not reported
Constype Industrial Ind:	Not reported
Constype Other Description:	Not reported
Constype Other Ind:	Not reported
Constype Recons Ind:	Not reported
Constype Residential Ind:	Not reported
Constype Transport Ind:	Not reported
Constype Utility Description:	Not reported
Constype Utility Ind:	Not reported
Constype Water Sewer Ind:	Not reported
Dir Discharge Uswater Ind:	N
Receiving Water Name:	Rio Hindo Channel
Certifier:	PAMELA COOKE
Certifier Title:	President
Certification Date:	11-FEB-15
Primary Sic:	3471-Electroplating, Plating, Polishing, Anodizing, and Coloring
Secondary Sic:	Not reported
Tertiary Sic:	Not reported

WDS:

Name:	JENCO PLATING INC
Address:	9536 Rush St
City:	SOUTH EL MONTE
Facility ID:	4 19I001469
Facility Type:	Industrial - Facility that treats and/or disposes of liquid or semisolid wastes from any servicing, producing, manufacturing or processing operation of whatever nature, including mining, gravel

Map ID
Direction
Distance
Elevation

MAP FINDINGS

Site

Database(s)

EDR ID Number
EPA ID Number

JENCO PLATING INC (Continued)

1000177592

washing, geothermal operations, air conditioning, ship building and repairing, oil production, storage and disposal operations, water pumping.

Facility Status: Active - Any facility with a continuous or seasonal discharge that is under Waste Discharge Requirements.

NPDES Number: CAS000001 The 1st 2 characters designate the state. The remaining 7 are assigned by the Regional Board

Subregion: 4

Facility Telephone: 6264436705

Facility Contact: PAMELA COOKE

Agency Name: PAMELA J COOKE

Agency Address: 9536 Rush St

Agency City,St,Zip: South El Monte 917331537

Agency Contact: PAMELA COOKE

Agency Telephone: 6264436705

Agency Type: Private

SIC Code: 0

SIC Code 2: Not reported

Primary Waste Type: Not reported

Primary Waste: Not reported

Waste Type2: Not reported

Waste2: Not reported

Primary Waste Type: Not reported

Secondary Waste: Not reported

Secondary Waste Type: Not reported

Design Flow: 0

Baseline Flow: 0

Reclamation: Not reported

POTW: Not reported

Treat To Water: Minor Threat to Water Quality. A violation of a regional board order should cause a relatively minor impairment of beneficial uses compared to a major or minor threat. Not: All nurds without a TTWQ will be considered a minor threat to water quality unless coded at a higher Level. A Zero (0) may be used to code those NURDS that are found to represent no threat to water quality.

Complexity: Category C - Facilities having no waste treatment systems, such as cooling water dischargers or those who must comply through best management practices, facilities with passive waste treatment and disposal systems, such as septic systems with subsurface disposal, or dischargers having waste storage systems with land disposal such as dairy waste ponds.

WIP:

Name: JENCO PLATING & ANDOIZING INC.

Address: 9536 Rush St

City,State,Zip: SOUTH EL MONTE, CA 91733

Region: 4

File Number: 107.0197

File Status: **Historical**

Staff: KELLIOTT

Facility Suite: Not reported

CIWQS:

Name: JENCO PLATING INC

Address: 9536 RUSH ST

City,State,Zip: SOUTH EL MONTE, CA 91733

Map ID
Direction
Distance
Elevation

MAP FINDINGS

Site

Database(s)

EDR ID Number
EPA ID Number

JENCO PLATING INC (Continued)

1000177592

Agency: Pamela J Cooke
Agency Address: 9536 Rush St, South El Monte, CA 91733
Place/Project Type: Industrial - Electroplating, Plating, Polishing, Anodizing, and Coloring
SIC/NAICS: 3471
Region: 4
Program: INDSTW
Regulatory Measure Status: Active
Regulatory Measure Type: Storm water industrial
Order Number: 2014-0057-DWQ
WDID: 4 19I001469
NPDES Number: CAS000001
Adoption Date: 01/01/1900
Effective Date: 03/27/1992
Termination Date: 01/01/1900
Expiration/Review Date: 01/01/1900
Design Flow: Not reported
Major/Minor: Not reported
Complexity: Not reported
TTWQ: Not reported
Enforcement Actions within 5 years: 1
Violations within 5 years: 0
Latitude: 34.05185
Longitude: -118.06138

CERS:

Name: JENCO PLATING INC
Address: 9536 RUSH ST
City,State,Zip: SOUTH EL MONTE, CA 91733
Site ID: 395443
CERS ID: 233597
CERS Description: Industrial Facility Storm Water

Violations:

Site ID: 395443
Site Name: JENCO PLATING INC
Violation Date: 01-07-2016
Citation: HSC 6.95 Multiple - California Health and Safety Code, Chapter 6.95, Section(s) Multiple
Violation Description: Business Plan Program - Administration/Documentation - General
Violation Notes: Returned to compliance on 12/13/2016. Properly placard with an NFPA 704 placard the chemical storage shed/trailer per LACoFC 5003.5
Violation Division: Los Angeles County Fire Department
Violation Program: HMRRP
Violation Source: CERS

Site ID: 395443
Site Name: JENCO PLATING INC
Violation Date: 08-14-2015
Citation: 2014-0057-DWQ - Industrial General Permit
Violation Description: SWPPP
Violation Notes: Failure to develop a complete SWPPP per Industrial General Permit No. 2014-0057-DWQ
Violation Division: Water Boards
Violation Program: INDSTW
Violation Source: SMARTS

Map ID
Direction
Distance
Elevation

MAP FINDINGS

Site

Database(s)

EDR ID Number
EPA ID Number

JENCO PLATING INC (Continued)

1000177592

Site ID: 395443
Site Name: JENCO PLATING INC
Violation Date: 01-07-2016
Citation: 22 CCR 12 66262.11 - California Code of Regulations, Title 22, Chapter 12, Section(s) 66262.11
Violation Description: Failure to determine if the waste generated is a hazardous waste.
Violation Notes: Returned to compliance on 12/13/2016. Provide a TTLC (STLC if required), fluoride salts, and pH test results using hazardous waste methods using SW-846 Testing methods on the two rinse tanks 35A and 36A prior to the tanks being neutralized. Provide a copy of the results to this office and maintain records at your facility.
Violation Division: Los Angeles County Fire Department
Violation Program: HWLQG
Violation Source: CERS

Evaluation:
Eval General Type: Compliance Evaluation Inspection
Eval Date: 01-17-2002
Violations Found: No
Eval Type: Industrial Storm Water Compliance Evaluation
Eval Notes: Not reported
Eval Division: Water Boards
Eval Program: INDSTW
Eval Source: SMARTS

Eval General Type: Compliance Evaluation Inspection
Eval Date: 06-26-2008
Violations Found: No
Eval Type: Industrial Storm Water Compliance Evaluation
Eval Notes: Adequate SWPPP and BMPs.
Eval Division: Water Boards
Eval Program: INDSTW
Eval Source: SMARTS

Eval General Type: Compliance Evaluation Inspection
Eval Date: 01-07-2016
Violations Found: Yes
Eval Type: Routine done by local agency
Eval Notes: Allen Orefice, Shop QC Mgr.
Eval Division: Los Angeles County Fire Department
Eval Program: HMRRP
Eval Source: CERS

Eval General Type: Compliance Evaluation Inspection
Eval Date: 01-07-2016
Violations Found: Yes
Eval Type: Routine done by local agency
Eval Notes: Allen Orifice-QC Manager
Eval Division: Los Angeles County Fire Department
Eval Program: HWLQG
Eval Source: CERS

Eval General Type: Compliance Evaluation Inspection
Eval Date: 01-07-2019
Violations Found: No
Eval Type: Routine done by local agency
Eval Notes: Allen Orefice, Quality Control Manager

Map ID
Direction
Distance
Elevation

MAP FINDINGS

Site

Database(s)

EDR ID Number
EPA ID Number

JENCO PLATING INC (Continued)

1000177592

Eval Division: Los Angeles County Fire Department
Eval Program: CA
Eval Source: CERS

Eval General Type: Compliance Evaluation Inspection
Eval Date: 01-07-2019
Violations Found: No
Eval Type: Routine done by local agency
Eval Notes: Allen Orefice, Quality Control Manager
Eval Division: Los Angeles County Fire Department
Eval Program: HMRRP
Eval Source: CERS

Eval General Type: Compliance Evaluation Inspection
Eval Date: 01-07-2019
Violations Found: No
Eval Type: Routine done by local agency
Eval Notes: Allen Orefice, Quality Control Manager
Eval Division: Los Angeles County Fire Department
Eval Program: HWLQG
Eval Source: CERS

Enforcement Action:
Site ID: 395443
Site Name: JENCO PLATING INC
Site Address: 9536 RUSH ST
Site City: SOUTH EL MONTE
Site Zip: 91733
Enf Action Date: 04-19-2017
Enf Action Type: Notice of Violation
Enf Action Description: Notice of Violation
Enf Action Notes: Notice of Violation issued for failure to develop a complete SWPPP per Industrial General Permit No. 2014-0057-DWQ
Enf Action Division: Water Boards
Enf Action Program: INDSTW
Enf Action Source: SMARTS

Coordinates:
Site ID: 395443
Facility Name: JENCO PLATING INC
Env Int Type Code: HMBP
Program ID: 10292170
Coord Name: Not reported
Ref Point Type Desc: Center of a facility or station.
Latitude: 34.051450
Longitude: -118.060840

Affiliation:
Affiliation Type Desc: Environmental Contact
Entity Name: PAMELA COOK
Entity Title: Not reported
Affiliation Address: 9536 E. RUSH ST
Affiliation City: SOUTH EL MONTE
Affiliation State: CA
Affiliation Country: Not reported
Affiliation Zip: 91733

Map ID
Direction
Distance
Elevation

MAP FINDINGS

Site

Database(s)

EDR ID Number
EPA ID Number

JENCO PLATING INC (Continued)

1000177592

Affiliation Phone: Not reported

Affiliation Type Desc: Property Owner
Entity Name: Richard Fallon Enterprises
Entity Title: Not reported
Affiliation Address: 1125 South 10th Avenue
Affiliation City: Arcadia
Affiliation State: CA
Affiliation Country: United States
Affiliation Zip: 91006
Affiliation Phone: (626) 826-4836

Affiliation Type Desc: CUPA District
Entity Name: Los Angeles County Fire
Entity Title: Not reported
Affiliation Address: 5825 Rickenbacker Road
Affiliation City: Commerce
Affiliation State: CA
Affiliation Country: Not reported
Affiliation Zip: 90040-3027
Affiliation Phone: (323) 890-4000

Affiliation Type Desc: Document Preparer
Entity Name: AEM
Entity Title: Not reported
Affiliation Address: Not reported
Affiliation City: Not reported
Affiliation State: Not reported
Affiliation Country: Not reported
Affiliation Zip: Not reported
Affiliation Phone: Not reported

Affiliation Type Desc: Facility Mailing Address
Entity Name: Mailing Address
Entity Title: Not reported
Affiliation Address: 9536 RUSH ST
Affiliation City: SOUTH EL MONTE
Affiliation State: CA
Affiliation Country: Not reported
Affiliation Zip: 91733
Affiliation Phone: Not reported

Affiliation Type Desc: Identification Signer
Entity Name: PAMELA J COOKE
Entity Title: PRESIDENT
Affiliation Address: Not reported
Affiliation City: Not reported
Affiliation State: Not reported
Affiliation Country: Not reported
Affiliation Zip: Not reported
Affiliation Phone: Not reported

Affiliation Type Desc: Operator
Entity Name: PAMELA J COOKE
Entity Title: Not reported
Affiliation Address: Not reported
Affiliation City: Not reported

Map ID
Direction
Distance
Elevation

MAP FINDINGS

Site

Database(s)

EDR ID Number
EPA ID Number

JENCO PLATING INC (Continued)

1000177592

Affiliation State: Not reported
Affiliation Country: Not reported
Affiliation Zip: Not reported
Affiliation Phone: (626) 443-6705

Affiliation Type Desc: Legal Owner
Entity Name: JENCO PLATING INC
Entity Title: Not reported
Affiliation Address: 9536 RUSH ST
Affiliation City: SOUTH EL MONTE
Affiliation State: CA
Affiliation Country: United States
Affiliation Zip: 91733
Affiliation Phone: (626) 443-6705

Affiliation Type Desc: Owner/Operator
Entity Name: Pamela J Cooke
Entity Title: Operator
Affiliation Address: 9536 Rush St
Affiliation City: South El Monte
Affiliation State: CA
Affiliation Country: Not reported
Affiliation Zip: 91733
Affiliation Phone: Not reported

Affiliation Type Desc: Parent Corporation
Entity Name: JENCO PLATING INC
Entity Title: Not reported
Affiliation Address: Not reported
Affiliation City: Not reported
Affiliation State: Not reported
Affiliation Country: Not reported
Affiliation Zip: Not reported
Affiliation Phone: Not reported

Affiliation Type Desc: Onsite Treatment Unit Owner Operator
Entity Name: Pamela Cooke
Entity Title: President
Affiliation Address: Not reported
Affiliation City: Not reported
Affiliation State: Not reported
Affiliation Country: Not reported
Affiliation Zip: Not reported
Affiliation Phone: Not reported

Name: JENCO PLATING INC
Address: 9536 RUSH ST
City,State,Zip: SOUTH EL MONTE, CA 91733
Site ID: 395443
CERS ID: 10292170
CERS Description: Chemical Storage Facilities

Violations:
Site ID: 395443
Site Name: JENCO PLATING INC
Violation Date: 01-07-2016
Citation: HSC 6.95 Multiple - California Health and Safety Code, Chapter 6.95,

Map ID
Direction
Distance
Elevation

MAP FINDINGS

Site

Database(s)

EDR ID Number
EPA ID Number

JENCO PLATING INC (Continued)

1000177592

Section(s) Multiple
Violation Description: Business Plan Program - Administration/Documentation - General
Violation Notes: Returned to compliance on 12/13/2016. Properly placard with an NFPA 704 placard the chemical storage shed/trailer per LACoFC 5003.5
Violation Division: Los Angeles County Fire Department
Violation Program: HMRRP
Violation Source: CERS

Site ID: 395443
Site Name: JENCO PLATING INC
Violation Date: 08-14-2015
Citation: 2014-0057-DWQ - Industrial General Permit
Violation Description: SWPPP
Violation Notes: Failure to develop a complete SWPPP per Industrial General Permit No. 2014-0057-DWQ
Violation Division: Water Boards
Violation Program: INDSTW
Violation Source: SMARTS

Site ID: 395443
Site Name: JENCO PLATING INC
Violation Date: 01-07-2016
Citation: 22 CCR 12 66262.11 - California Code of Regulations, Title 22, Chapter 12, Section(s) 66262.11
Violation Description: Failure to determine if the waste generated is a hazardous waste.
Violation Notes: Returned to compliance on 12/13/2016. Provide a TTLC (STLC if required), flouride salts, and pH test results using hazardous waste methods using SW-846 Testing methods on the two rinse tanks 35A and 36A prior to the tanks being neutralized. Provide a copy of the results to this office and maintain records at your facility.
Violation Division: Los Angeles County Fire Department
Violation Program: HWLQG
Violation Source: CERS

Evaluation:
Eval General Type: Compliance Evaluation Inspection
Eval Date: 01-17-2002
Violations Found: No
Eval Type: Industrial Storm Water Compliance Evaluation
Eval Notes: Not reported
Eval Division: Water Boards
Eval Program: INDSTW
Eval Source: SMARTS

Eval General Type: Compliance Evaluation Inspection
Eval Date: 06-26-2008
Violations Found: No
Eval Type: Industrial Storm Water Compliance Evaluation
Eval Notes: Adequate SWPPP and BMPs.
Eval Division: Water Boards
Eval Program: INDSTW
Eval Source: SMARTS

Eval General Type: Compliance Evaluation Inspection
Eval Date: 01-07-2016
Violations Found: Yes
Eval Type: Routine done by local agency

Map ID
Direction
Distance
Elevation

MAP FINDINGS

Site

Database(s)

EDR ID Number
EPA ID Number

JENCO PLATING INC (Continued)

1000177592

Eval Notes: Allen Orefice, Shop QC Mgr.
Eval Division: Los Angeles County Fire Department
Eval Program: HMRRP
Eval Source: CERS

Eval General Type: Compliance Evaluation Inspection
Eval Date: 01-07-2016
Violations Found: Yes
Eval Type: Routine done by local agency
Eval Notes: Allen Orifice-QC Manager
Eval Division: Los Angeles County Fire Department
Eval Program: HWLQG
Eval Source: CERS

Eval General Type: Compliance Evaluation Inspection
Eval Date: 01-07-2019
Violations Found: No
Eval Type: Routine done by local agency
Eval Notes: Allen Orefice, Quality Control Manager
Eval Division: Los Angeles County Fire Department
Eval Program: CA
Eval Source: CERS

Eval General Type: Compliance Evaluation Inspection
Eval Date: 01-07-2019
Violations Found: No
Eval Type: Routine done by local agency
Eval Notes: Allen Orefice, Quality Control Manager
Eval Division: Los Angeles County Fire Department
Eval Program: HMRRP
Eval Source: CERS

Eval General Type: Compliance Evaluation Inspection
Eval Date: 01-07-2019
Violations Found: No
Eval Type: Routine done by local agency
Eval Notes: Allen Orefice, Quality Control Manager
Eval Division: Los Angeles County Fire Department
Eval Program: HWLQG
Eval Source: CERS

Enforcement Action:
Site ID: 395443
Site Name: JENCO PLATING INC
Site Address: 9536 RUSH ST
Site City: SOUTH EL MONTE
Site Zip: 91733
Enf Action Date: 04-19-2017
Enf Action Type: Notice of Violation
Enf Action Description: Notice of Violation
Enf Action Notes: Notice of Violation issued for failure to develop a complete SWPPP per Industrial General Permit No. 2014-0057-DWQ
Enf Action Division: Water Boards
Enf Action Program: INDSTW
Enf Action Source: SMARTS

Map ID
Direction
Distance
Elevation

MAP FINDINGS

Site

Database(s)

EDR ID Number
EPA ID Number

JENCO PLATING INC (Continued)

1000177592

Coordinates:

Site ID: 395443
Facility Name: JENCO PLATING INC
Env Int Type Code: HMBP
Program ID: 10292170
Coord Name: Not reported
Ref Point Type Desc: Center of a facility or station.
Latitude: 34.051450
Longitude: -118.060840

Affiliation:

Affiliation Type Desc: Environmental Contact
Entity Name: PAMELA COOK
Entity Title: Not reported
Affiliation Address: 9536 E. RUSH ST
Affiliation City: SOUTH EL MONTE
Affiliation State: CA
Affiliation Country: Not reported
Affiliation Zip: 91733
Affiliation Phone: Not reported

Affiliation Type Desc: Property Owner
Entity Name: Richard Fallon Enterprises
Entity Title: Not reported
Affiliation Address: 1125 South 10th Avenue
Affiliation City: Arcadia
Affiliation State: CA
Affiliation Country: United States
Affiliation Zip: 91006
Affiliation Phone: (626) 826-4836

Affiliation Type Desc: CUPA District
Entity Name: Los Angeles County Fire
Entity Title: Not reported
Affiliation Address: 5825 Rickenbacker Road
Affiliation City: Commerce
Affiliation State: CA
Affiliation Country: Not reported
Affiliation Zip: 90040-3027
Affiliation Phone: (323) 890-4000

Affiliation Type Desc: Document Preparer
Entity Name: AEM
Entity Title: Not reported
Affiliation Address: Not reported
Affiliation City: Not reported
Affiliation State: Not reported
Affiliation Country: Not reported
Affiliation Zip: Not reported
Affiliation Phone: Not reported

Affiliation Type Desc: Facility Mailing Address
Entity Name: Mailing Address
Entity Title: Not reported
Affiliation Address: 9536 RUSH ST
Affiliation City: SOUTH EL MONTE

Map ID
Direction
Distance
Elevation

MAP FINDINGS

Site

Database(s)

EDR ID Number
EPA ID Number

JENCO PLATING INC (Continued)

1000177592

Affiliation State: CA
Affiliation Country: Not reported
Affiliation Zip: 91733
Affiliation Phone: Not reported

Affiliation Type Desc: Identification Signer
Entity Name: PAMELA J COOKE
Entity Title: PRESIDENT
Affiliation Address: Not reported
Affiliation City: Not reported
Affiliation State: Not reported
Affiliation Country: Not reported
Affiliation Zip: Not reported
Affiliation Phone: Not reported

Affiliation Type Desc: Operator
Entity Name: PAMELA J COOKE
Entity Title: Not reported
Affiliation Address: Not reported
Affiliation City: Not reported
Affiliation State: Not reported
Affiliation Country: Not reported
Affiliation Zip: Not reported
Affiliation Phone: (626) 443-6705

Affiliation Type Desc: Legal Owner
Entity Name: JENCO PLATING INC
Entity Title: Not reported
Affiliation Address: 9536 RUSH ST
Affiliation City: SOUTH EL MONTE
Affiliation State: CA
Affiliation Country: United States
Affiliation Zip: 91733
Affiliation Phone: (626) 443-6705

Affiliation Type Desc: Owner/Operator
Entity Name: Pamela J Cooke
Entity Title: Operator
Affiliation Address: 9536 Rush St
Affiliation City: South El Monte
Affiliation State: CA
Affiliation Country: Not reported
Affiliation Zip: 91733
Affiliation Phone: Not reported

Affiliation Type Desc: Parent Corporation
Entity Name: JENCO PLATING INC
Entity Title: Not reported
Affiliation Address: Not reported
Affiliation City: Not reported
Affiliation State: Not reported
Affiliation Country: Not reported
Affiliation Zip: Not reported
Affiliation Phone: Not reported

Affiliation Type Desc: Onsite Treatment Unit Owner Operator
Entity Name: Pamela Cooke

Map ID
Direction
Distance
Elevation

MAP FINDINGS

Site

Database(s)

EDR ID Number
EPA ID Number

JENCO PLATING INC (Continued)

1000177592

Entity Title: President
Affiliation Address: Not reported
Affiliation City: Not reported
Affiliation State: Not reported
Affiliation Country: Not reported
Affiliation Zip: Not reported
Affiliation Phone: Not reported

AP310
SSE
1/4-1/2
0.388 mi.
2048 ft.

JENCO PLATING INC
9536 RUSH ST
SOUTH EL MONTE, CA 91733
Site 6 of 6 in cluster AP

CPS-SLIC S113006653
HAZNET N/A
NON-CASE INFO
HWTS

Relative:
Lower

CPS-SLIC:
Name: JENCO PLATING & ANODIZING INC.
Address: 9536 RUSH ST.
City,State,Zip: SOUTH EL MONTE, CA 91733
Region: STATE
Facility Status: **Completed - Case Closed**
Status Date: 08/11/1987
Global Id: T10000016157
Lead Agency: LOS ANGELES RWQCB (REGION 4)
Lead Agency Case Number: Not reported
Latitude: 34.05151
Longitude: -118.061
Case Type: Cleanup Program Site
Case Worker: WIP
Local Agency: Not reported
RB Case Number: 107.0197
File Location: Not reported
Potential Media Affected: Not reported
Potential Contaminants of Concern: Not reported
Site History: Not reported

Actual:
236 ft.

[Click here to access the California GeoTracker records for this facility:](#)

HAZNET:

Name: JENCO PLATING INC
Address: 9536 RUSH ST
Address 2: Not reported
City,State,Zip: SOUTH EL MONTE, CA 917330000
Contact: PAMELA J COOKE PRESIDENT
Telephone: 6264436705
Mailing Name: Not reported
Mailing Address: 9536 RUSH ST

Year: 2019
Gepaid: CAD981450562
TSD EPA ID: NVT330010000
CA Waste Code: 135 - Unspecified aqueous solution
Disposal Method: H039 - Other Recovery Of Reclamation For Reuse Including Acid
Regeneration, Organics Recovery Ect

Tons: 3.00300

Year: 2019

Map ID
Direction
Distance
Elevation

MAP FINDINGS

Site

Database(s)

EDR ID Number
EPA ID Number

JENCO PLATING INC (Continued)

S113006653

Gepaid:	CAD981450562
TSD EPA ID:	NVT330010000
CA Waste Code:	792 - Liquids with pH <= 2 with metals
Disposal Method:	H132 - Landfill Or Surface Impoundment That Will Be Closed As Landfill(To Include On-Site Treatment And/Or Stabilization)
Tons:	0.22935
Year:	2019
Gepaid:	CAD981450562
TSD EPA ID:	CAD008488025
CA Waste Code:	792 - Liquids with pH <= 2 with metals
Disposal Method:	H010 - Metals Recovery Including Retoring,Smelting,Chemicals,Ect
Tons:	40.86600
Year:	2019
Gepaid:	CAD981450562
TSD EPA ID:	NVT330010000
CA Waste Code:	181 - Other inorganic solid waste
Disposal Method:	H132 - Landfill Or Surface Impoundment That Will Be Closed As Landfill(To Include On-Site Treatment And/Or Stabilization)
Tons:	0.20000
Year:	2019
Gepaid:	CAD981450562
TSD EPA ID:	AZR000520304
CA Waste Code:	181 - Other inorganic solid waste
Disposal Method:	H141 - Storage, Bulking, And/Or Transfer Off Site--No Treatment/Reovery (H010-H129) Or (H131-H135)
Tons:	0.35000
Year:	2018
Gepaid:	CAD981450562
TSD EPA ID:	NVT330010000
CA Waste Code:	791 - Liquids with pH <= 2
Disposal Method:	H132 - Landfill Or Surface Impoundment That Will Be Closed As Landfill(To Include On-Site Treatment And/Or Stabilization)
Tons:	0.22935
Year:	2018
Gepaid:	CAD981450562
TSD EPA ID:	NVT330010000
CA Waste Code:	181 - Other inorganic solid waste
Disposal Method:	H132 - Landfill Or Surface Impoundment That Will Be Closed As Landfill(To Include On-Site Treatment And/Or Stabilization)
Tons:	0.99980
Year:	2018
Gepaid:	CAD981450562
TSD EPA ID:	MXC130619001
CA Waste Code:	221 - Waste oil and mixed oil
Disposal Method:	H039 - Other Recovery Of Reclamation For Reuse Including Acid Regeneration, Organics Recovery Ect
Tons:	0.00000
Year:	2018
Gepaid:	CAD981450562
TSD EPA ID:	CAD008488025

Map ID
Direction
Distance
Elevation

MAP FINDINGS

Site

Database(s)

EDR ID Number
EPA ID Number

JENCO PLATING INC (Continued)

S113006653

CA Waste Code: 792 - Liquids with pH <= 2 with metals
Disposal Method: H010 - Metals Recovery Including Retoring,Smelting,Chemicals,Ect
Tons: 39.51075

Year: 2018
Gepaid: CAD981450562
TSD EPA ID: NVT330010000
CA Waste Code: 792 - Liquids with pH <= 2 with metals
Disposal Method: H132 - Landfill Or Surface Impoundment That Will Be Closed As
Landfill(To Include On-Site Treatment And/Or Stabilization)
Tons: 4.44105

[Click this hyperlink](#) while viewing on your computer to access
75 additional CA HAZNET: record(s) in the EDR Site Report.

Additional Info:

Year: 2015
Gen EPA ID: CAD981450562

Shipment Date: 20151208
Creation Date: 9/26/2016 18:30:40
Receipt Date: 20151222
Manifest ID: 014824934JJK
Trans EPA ID: CAD981377864
Trans Name: IDR ENVIRONMENTAL SERVICES
Trans 2 EPA ID: Not reported
Trans 2 Name: Not reported
TSD EPA ID: CAD008488025
Trans Name: PHIBRO-TECH INC
TSD EPA Alt ID: CAD98145058
TSD EPA Alt Name: JENCO PLATING
Waste Code Description: 792 - Not reported
RCRA Code: D007
Meth Code: - Not reported
Quantity Tons: 4.587
Waste Quantity: 1100
Quantity Unit: G
Additional Code 1: D002
Additional Code 2: Not reported
Additional Code 3: Not reported
Additional Code 4: Not reported
Additional Code 5: Not reported

Shipment Date: 20151008
Creation Date: 1/11/2016 22:15:53
Receipt Date: 20151012
Manifest ID: 014824713JJK
Trans EPA ID: CAD981377864
Trans Name: IDR ENVIRONMENTAL SERVICES
Trans 2 EPA ID: Not reported
Trans 2 Name: Not reported
TSD EPA ID: CAD008488025
Trans Name: PHIBRO-TECH INC
TSD EPA Alt ID: Not reported
TSD EPA Alt Name: Not reported
Waste Code Description: 792 - Not reported

Map ID
Direction
Distance
Elevation

MAP FINDINGS

Site

Database(s)

EDR ID Number
EPA ID Number

JENCO PLATING INC (Continued)

S113006653

RCRA Code: D007
Meth Code: H010 - Metals Recovery Including Retoring,Smelting,Chemicals,Ect
Quantity Tons: 3.44025
Waste Quantity: 825
Quantity Unit: G
Additional Code 1: D002
Additional Code 2: Not reported
Additional Code 3: Not reported
Additional Code 4: Not reported
Additional Code 5: Not reported

Shipment Date: 20151008
Creation Date: 5/4/2016 22:15:28
Receipt Date: 20151023
Manifest ID: 014824714JJK
Trans EPA ID: CAD981377864
Trans Name: IDR ENVIRONMENTAL SERVICES
Trans 2 EPA ID: CAD980585293
Trans 2 Name: INDUSTRIAL WASTE UTILIZATION
TSDf EPA ID: NVT330010000
Trans Name: US ECOLOGY
TSDf Alt EPA ID: Not reported
TSDf Alt Name: Not reported
Waste Code Description: 135 - Unspecified aqueous solution
RCRA Code: Not reported
Meth Code: H039 - Other Recovery Of Reclamation For Reuse Including Acid
Regeneration, Organics Recovery Ect

Quantity Tons: 0.231
Waste Quantity: 55
Quantity Unit: G
Additional Code 1: Not reported
Additional Code 2: Not reported
Additional Code 3: Not reported
Additional Code 4: Not reported
Additional Code 5: Not reported

Shipment Date: 20150820
Creation Date: 2/5/2016 22:15:23
Receipt Date: 20150828
Manifest ID: 014824585JJK
Trans EPA ID: CAD981377864
Trans Name: IDR ENVIRONMENTAL SERVICES
Trans 2 EPA ID: CAD981412356
Trans 2 Name: PACIFIC TRANS
TSDf EPA ID: NVT330010000
Trans Name: US ECOLOGY
TSDf Alt EPA ID: Not reported
TSDf Alt Name: Not reported
Waste Code Description: 135 - Unspecified aqueous solution
RCRA Code: Not reported
Meth Code: H039 - Other Recovery Of Reclamation For Reuse Including Acid
Regeneration, Organics Recovery Ect

Quantity Tons: 0.462
Waste Quantity: 110
Quantity Unit: G
Additional Code 1: Not reported
Additional Code 2: Not reported

Map ID
Direction
Distance
Elevation

MAP FINDINGS

Site

Database(s)

EDR ID Number
EPA ID Number

JENCO PLATING INC (Continued)

S113006653

Additional Code 3:	Not reported
Additional Code 4:	Not reported
Additional Code 5:	Not reported
Shipment Date:	20150820
Creation Date:	2/5/2016 22:15:23
Receipt Date:	20150828
Manifest ID:	014824585JJK
Trans EPA ID:	CAD981377864
Trans Name:	IDR ENVIRONMENTAL SERVICES
Trans 2 EPA ID:	CAD981412356
Trans 2 Name:	PACIFIC TRANS
TSDF EPA ID:	NVT330010000
Trans Name:	US ECOLOGY
TSDF Alt EPA ID:	Not reported
TSDF Alt Name:	Not reported
Waste Code Description:	135 - Unspecified aqueous solution
RCRA Code:	Not reported
Meth Code:	H039 - Other Recovery Of Reclamation For Reuse Including Acid Regeneration, Organics Recovery Ect
Quantity Tons:	0.462
Waste Quantity:	110
Quantity Unit:	G
Additional Code 1:	Not reported
Additional Code 2:	Not reported
Additional Code 3:	Not reported
Additional Code 4:	Not reported
Additional Code 5:	Not reported
Shipment Date:	20150820
Creation Date:	10/6/2015 22:15:06
Receipt Date:	20150825
Manifest ID:	014824584JJK
Trans EPA ID:	CAD981377864
Trans Name:	IDR ENVIRONMENTAL SERVICES
Trans 2 EPA ID:	Not reported
Trans 2 Name:	Not reported
TSDF EPA ID:	CAD008488025
Trans Name:	PHIBRO-TECH INC
TSDF Alt EPA ID:	Not reported
TSDF Alt Name:	Not reported
Waste Code Description:	792 - Not reported
RCRA Code:	D007
Meth Code:	H010 - Metals Recovery Including Retoring,Smelting,Chemicals,Ect
Quantity Tons:	3.44025
Waste Quantity:	825
Quantity Unit:	G
Additional Code 1:	D002
Additional Code 2:	Not reported
Additional Code 3:	Not reported
Additional Code 4:	Not reported
Additional Code 5:	Not reported
Shipment Date:	20150803
Creation Date:	11/5/2015 22:15:17
Receipt Date:	20150910
Manifest ID:	014824532JJK

Map ID
Direction
Distance
Elevation

MAP FINDINGS

Site

Database(s)

EDR ID Number
EPA ID Number

JENCO PLATING INC (Continued)

S113006653

Trans EPA ID:	CAD981377864
Trans Name:	IDR ENVIRONMENTAL SERVICES
Trans 2 EPA ID:	Not reported
Trans 2 Name:	Not reported
TSDf EPA ID:	CAD008488025
Trans Name:	PHIBRO-TECH INC
TSDf Alt EPA ID:	Not reported
TSDf Alt Name:	Not reported
Waste Code Description:	792 - Not reported
RCRA Code:	D007
Meth Code:	H010 - Metals Recovery Including Retoring,Smelting,Chemicals,Ect
Quantity Tons:	4.587
Waste Quantity:	1100
Quantity Unit:	G
Additional Code 1:	D002
Additional Code 2:	Not reported
Additional Code 3:	Not reported
Additional Code 4:	Not reported
Additional Code 5:	Not reported
Shipment Date:	20150803
Creation Date:	2/9/2016 22:15:11
Receipt Date:	20150821
Manifest ID:	014824533JJK
Trans EPA ID:	CAD981377864
Trans Name:	IDR ENVIRONMENTAL SERVICES
Trans 2 EPA ID:	CAD980585293
Trans 2 Name:	INDUSTRIAL WASTE UTILIZATION INC
TSDf EPA ID:	NVT330010000
Trans Name:	US ECOLOGY
TSDf Alt EPA ID:	Not reported
TSDf Alt Name:	Not reported
Waste Code Description:	135 - Unspecified aqueous solution
RCRA Code:	Not reported
Meth Code:	H039 - Other Recovery Of Reclamation For Reuse Including Acid Regeneration, Organics Recovery Ect
Quantity Tons:	0.462
Waste Quantity:	110
Quantity Unit:	G
Additional Code 1:	Not reported
Additional Code 2:	Not reported
Additional Code 3:	Not reported
Additional Code 4:	Not reported
Additional Code 5:	Not reported
Shipment Date:	20150803
Creation Date:	2/9/2016 22:15:11
Receipt Date:	20150821
Manifest ID:	014824533JJK
Trans EPA ID:	CAD981377864
Trans Name:	IDR ENVIRONMENTAL SERVICES
Trans 2 EPA ID:	CAD980585293
Trans 2 Name:	INDUSTRIAL WASTE UTILIZATION INC
TSDf EPA ID:	NVT330010000
Trans Name:	US ECOLOGY
TSDf Alt EPA ID:	Not reported
TSDf Alt Name:	Not reported

Map ID
Direction
Distance
Elevation

MAP FINDINGS

Site

Database(s)

EDR ID Number
EPA ID Number

JENCO PLATING INC (Continued)

S113006653

Waste Code Description:	181 - Other inorganic solid waste Organics
RCRA Code:	Not reported
Meth Code:	H132 - Landfill Or Surface Impoundment That Will Be Closed As Landfill(To Include On-Site Treatment And/Or Stabilization)
Quantity Tons:	1.668
Waste Quantity:	400
Quantity Unit:	G
Additional Code 1:	Not reported
Additional Code 2:	Not reported
Additional Code 3:	Not reported
Additional Code 4:	Not reported
Additional Code 5:	Not reported
Shipment Date:	20150607
Creation Date:	9/8/2015 22:15:08
Receipt Date:	20150618
Manifest ID:	013737306JJK
Trans EPA ID:	CAD981377864
Trans Name:	IDR ENVIRONMENTAL SERVICES
Trans 2 EPA ID:	Not reported
Trans 2 Name:	Not reported
TSDf EPA ID:	CAD008488025
Trans Name:	PHIBRO-TECH INC
TSDf Alt EPA ID:	Not reported
TSDf Alt Name:	Not reported
Waste Code Description:	792 - Not reported
RCRA Code:	D007
Meth Code:	H010 - Metals Recovery Including Retoring,Smelting,Chemicals,Ect
Quantity Tons:	2.2935
Waste Quantity:	550
Quantity Unit:	G
Additional Code 1:	D002
Additional Code 2:	Not reported
Additional Code 3:	Not reported
Additional Code 4:	Not reported
Additional Code 5:	Not reported
Additional Info:	
Year:	1994
Gen EPA ID:	CAD981450562
Shipment Date:	19940922
Creation Date:	3/26/1996 0:00:00
Receipt Date:	19940927
Manifest ID:	90733615
Trans EPA ID:	ILD099202681
Trans Name:	Not reported
Trans 2 EPA ID:	Not reported
Trans 2 Name:	Not reported
TSDf EPA ID:	CAT000646117
Trans Name:	Not reported
TSDf Alt EPA ID:	Not reported
TSDf Alt Name:	Not reported
Waste Code Description:	726 - Liquids with nickel > 134 mg/l
RCRA Code:	Not reported
Meth Code:	T01 - Treatment, Tank
Quantity Tons:	0.2

Map ID
Direction
Distance
Elevation

MAP FINDINGS

Site

Database(s)

EDR ID Number
EPA ID Number

JENCO PLATING INC (Continued)

S113006653

Waste Quantity:	400
Quantity Unit:	P
Additional Code 1:	Not reported
Additional Code 2:	Not reported
Additional Code 3:	Not reported
Additional Code 4:	Not reported
Additional Code 5:	Not reported
Shipment Date:	19940307
Creation Date:	3/25/1996 0:00:00
Receipt Date:	Not reported
Manifest ID:	90733614
Trans EPA ID:	CAD982440364
Trans Name:	Not reported
Trans 2 EPA ID:	Not reported
Trans 2 Name:	Not reported
TSDf EPA ID:	CAD097030993
Trans Name:	Not reported
TSDf Alt EPA ID:	Not reported
TSDf Alt Name:	Not reported
Waste Code Description:	791 - Liquids with pH < 2 792 Liquids with pH < 2 with metals
RCRA Code:	D002
Meth Code:	- Not reported
Quantity Tons:	1.1467
Waste Quantity:	275
Quantity Unit:	G
Additional Code 1:	Not reported
Additional Code 2:	Not reported
Additional Code 3:	Not reported
Additional Code 4:	Not reported
Additional Code 5:	Not reported
Additional Info:	
Year:	2013
Gen EPA ID:	CAD981450562
Shipment Date:	20131209
Creation Date:	2/24/2014 22:15:29
Receipt Date:	20131219
Manifest ID:	011253448JJK
Trans EPA ID:	CAD981377864
Trans Name:	IDR ENVIRONMENTAL SERVICES
Trans 2 EPA ID:	Not reported
Trans 2 Name:	Not reported
TSDf EPA ID:	CAD097030993
Trans Name:	SIEMENS WATER TECHNOLOGIES LLC
TSDf Alt EPA ID:	Not reported
TSDf Alt Name:	Not reported
Waste Code Description:	792 - Not reported
RCRA Code:	D007
Meth Code:	H135 - Discharge To Sewer/Potw Or Npdes(With Prior Storage--With Or Without Treatment)
Quantity Tons:	3.44025
Waste Quantity:	825
Quantity Unit:	G
Additional Code 1:	D002
Additional Code 2:	Not reported

Map ID
Direction
Distance
Elevation

MAP FINDINGS

Site

Database(s)

EDR ID Number
EPA ID Number

JENCO PLATING INC (Continued)

S113006653

Additional Code 3:	Not reported
Additional Code 4:	Not reported
Additional Code 5:	Not reported
Shipment Date:	20131022
Creation Date:	4/7/2014 22:15:17
Receipt Date:	20131108
Manifest ID:	011253296JJK
Trans EPA ID:	CAD981377864
Trans Name:	IDR ENVIRONMENTAL SERVICES
Trans 2 EPA ID:	CAD980585293
Trans 2 Name:	INDUSTRIAL WASTE UTILIZATION
TSDF EPA ID:	NVT330010000
Trans Name:	US ECOLOGY
TSDF Alt EPA ID:	Not reported
TSDF Alt Name:	Not reported
Waste Code Description:	135 - Unspecified aqueous solution
RCRA Code:	Not reported
Meth Code:	H039 - Other Recovery Of Reclamation For Reuse Including Acid Regeneration, Organics Recovery Ect
Quantity Tons:	0.462
Waste Quantity:	110
Quantity Unit:	G
Additional Code 1:	Not reported
Additional Code 2:	Not reported
Additional Code 3:	Not reported
Additional Code 4:	Not reported
Additional Code 5:	Not reported
Shipment Date:	20131022
Creation Date:	12/4/2013 22:15:18
Receipt Date:	20131028
Manifest ID:	011253295JJK
Trans EPA ID:	CAD981377864
Trans Name:	IDR ENVIRONMENTAL SERVICES
Trans 2 EPA ID:	Not reported
Trans 2 Name:	Not reported
TSDF EPA ID:	CAD097030993
Trans Name:	SIEMENS WATER TECHNOLOGIES LLC
TSDF Alt EPA ID:	Not reported
TSDF Alt Name:	Not reported
Waste Code Description:	792 - Not reported
RCRA Code:	D007
Meth Code:	H141 - Storage, Bulking, And/Or Transfer Off Site--No Treatment/Reovery (H010-H129) Or (H131-H135)
Quantity Tons:	3.44025
Waste Quantity:	825
Quantity Unit:	G
Additional Code 1:	D002
Additional Code 2:	Not reported
Additional Code 3:	Not reported
Additional Code 4:	Not reported
Additional Code 5:	Not reported
Shipment Date:	20130926
Creation Date:	11/16/2013 22:15:32
Receipt Date:	20131004

Map ID
Direction
Distance
Elevation

MAP FINDINGS

Site

Database(s)

EDR ID Number
EPA ID Number

JENCO PLATING INC (Continued)

S113006653

Manifest ID: 011253227JJK
Trans EPA ID: CAD981377864
Trans Name: IDR ENVIRONMENTAL SERVICES
Trans 2 EPA ID: Not reported
Trans 2 Name: Not reported
TSDf EPA ID: CAD097030993
Trans Name: SIEMENS WATER TECHNOLOGIES LLC
TSDf Alt EPA ID: Not reported
TSDf Alt Name: Not reported
Waste Code Description: 792 - Not reported
RCRA Code: D007
Meth Code: H135 - Discharge To Sewer/Potw Or Npdes(With Prior Storage--With Or Without Treatment)

Quantity Tons: 2.2935
Waste Quantity: 550
Quantity Unit: G
Additional Code 1: D002
Additional Code 2: Not reported
Additional Code 3: Not reported
Additional Code 4: Not reported
Additional Code 5: Not reported

Shipment Date: 20130911
Creation Date: 10/29/2013 22:15:09
Receipt Date: 20130918
Manifest ID: 011253159JJK
Trans EPA ID: CAD981377864
Trans Name: IDR ENVIRONMENTAL SERVICES
Trans 2 EPA ID: Not reported
Trans 2 Name: Not reported
TSDf EPA ID: CAD097030993
Trans Name: SIEMENS WATER TECHNOLOGIES LLC
TSDf Alt EPA ID: Not reported
TSDf Alt Name: Not reported
Waste Code Description: 792 - Not reported
RCRA Code: D007
Meth Code: H135 - Discharge To Sewer/Potw Or Npdes(With Prior Storage--With Or Without Treatment)

Quantity Tons: 3.44025
Waste Quantity: 825
Quantity Unit: G
Additional Code 1: D002
Additional Code 2: Not reported
Additional Code 3: Not reported
Additional Code 4: Not reported
Additional Code 5: Not reported

Shipment Date: 20130726
Creation Date: 9/16/2013 22:15:07
Receipt Date: 20130802
Manifest ID: 011253014JJK
Trans EPA ID: CAD981377864
Trans Name: IDR ENVIRONMENTAL SERVICES
Trans 2 EPA ID: Not reported
Trans 2 Name: Not reported
TSDf EPA ID: CAD097030993
Trans Name: SIEMENS WATER TECHNOLOGIES LLC

Map ID
Direction
Distance
Elevation

MAP FINDINGS

Site

Database(s)

EDR ID Number
EPA ID Number

JENCO PLATING INC (Continued)

S113006653

TSDf Alt EPA ID:	Not reported
TSDf Alt Name:	Not reported
Waste Code Description:	792 - Not reported
RCRA Code:	D007
Meth Code:	H135 - Discharge To Sewer/Potw Or Npdes(With Prior Storage--With Or Without Treatment)
Quantity Tons:	4.14081
Waste Quantity:	993
Quantity Unit:	G
Additional Code 1:	D002
Additional Code 2:	Not reported
Additional Code 3:	Not reported
Additional Code 4:	Not reported
Additional Code 5:	Not reported
Shipment Date:	20130605
Creation Date:	7/27/2013 22:15:06
Receipt Date:	20130607
Manifest ID:	011252799JJK
Trans EPA ID:	CAD981377864
Trans Name:	IDR ENVIRONMENTAL SERVICES
Trans 2 EPA ID:	Not reported
Trans 2 Name:	Not reported
TSDf EPA ID:	CAD097030993
Trans Name:	SIEMENS INDUSTRY INC
TSDf Alt EPA ID:	Not reported
TSDf Alt Name:	Not reported
Waste Code Description:	792 - Not reported
RCRA Code:	D007
Meth Code:	H135 - Discharge To Sewer/Potw Or Npdes(With Prior Storage--With Or Without Treatment)
Quantity Tons:	3.44025
Waste Quantity:	825
Quantity Unit:	G
Additional Code 1:	D002
Additional Code 2:	Not reported
Additional Code 3:	Not reported
Additional Code 4:	Not reported
Additional Code 5:	Not reported
Shipment Date:	20130326
Creation Date:	6/9/2013 22:15:06
Receipt Date:	20130405
Manifest ID:	011252597JJK
Trans EPA ID:	CAD981377864
Trans Name:	IDR ENVIRONMENTAL SERVICES
Trans 2 EPA ID:	Not reported
Trans 2 Name:	Not reported
TSDf EPA ID:	CAD097030993
Trans Name:	SIEMENS INDUSTRY INC
TSDf Alt EPA ID:	Not reported
TSDf Alt Name:	Not reported
Waste Code Description:	792 - Not reported
RCRA Code:	D007
Meth Code:	H135 - Discharge To Sewer/Potw Or Npdes(With Prior Storage--With Or Without Treatment)
Quantity Tons:	4.587

Map ID
Direction
Distance
Elevation

MAP FINDINGS

Site

Database(s)

EDR ID Number
EPA ID Number

JENCO PLATING INC (Continued)

S113006653

Waste Quantity: 1100
Quantity Unit: G
Additional Code 1: D002
Additional Code 2: Not reported
Additional Code 3: Not reported
Additional Code 4: Not reported
Additional Code 5: Not reported

Shipment Date: 20130215
Creation Date: 4/19/2013 22:15:15
Receipt Date: 20130222
Manifest ID: 009651927JJK
Trans EPA ID: CAD981377864
Trans Name: IDR ENVIRONMENTAL SERVICES
Trans 2 EPA ID: Not reported
Trans 2 Name: Not reported
TSDf EPA ID: CAD097030993
Trans Name: SIEMENS INDUSTRY INC
TSDf Alt EPA ID: Not reported
TSDf Alt Name: Not reported
Waste Code Description: 792 - Not reported
RCRA Code: D007
Meth Code: H135 - Discharge To Sewer/Potw Or Npdes(With Prior Storage--With Or Without Treatment)

Quantity Tons: 3.44025
Waste Quantity: 825
Quantity Unit: G
Additional Code 1: D002
Additional Code 2: Not reported
Additional Code 3: Not reported
Additional Code 4: Not reported
Additional Code 5: Not reported

Shipment Date: 20130115
Creation Date: 3/7/2013 22:15:23
Receipt Date: 20130124
Manifest ID: 009651820JJK
Trans EPA ID: CAD981377864
Trans Name: IDR ENVIRONMENTAL SERVICES
Trans 2 EPA ID: Not reported
Trans 2 Name: Not reported
TSDf EPA ID: CAD097030993
Trans Name: SIEMENS INDUSTRY INC
TSDf Alt EPA ID: Not reported
TSDf Alt Name: Not reported
Waste Code Description: 792 - Not reported
RCRA Code: D007
Meth Code: H135 - Discharge To Sewer/Potw Or Npdes(With Prior Storage--With Or Without Treatment)

Quantity Tons: 3.44025
Waste Quantity: 825
Quantity Unit: G
Additional Code 1: D002
Additional Code 2: Not reported
Additional Code 3: Not reported
Additional Code 4: Not reported
Additional Code 5: Not reported

Map ID
Direction
Distance
Elevation

MAP FINDINGS

Site

Database(s)

EDR ID Number
EPA ID Number

JENCO PLATING INC (Continued)

S113006653

Additional Info:

Year: 1993
Gen EPA ID: CAD981450562

Shipment Date: 19931216
Creation Date: 9/14/1995 0:00:00
Receipt Date: 19931217
Manifest ID: 90733613
Trans EPA ID: ILD099202681
Trans Name: Not reported
Trans 2 EPA ID: ILD099202681
Trans 2 Name: Not reported
TSDF EPA ID: CAT000646117
Trans Name: Not reported
TSDF Alt EPA ID: CAT000646117
TSDF Alt Name: Not reported
Waste Code Description: 421 - Lime sludge
RCRA Code: Not reported
Meth Code: D80 - Disposal, Land Fill
Quantity Tons: 0.2
Waste Quantity: 400
Quantity Unit: P
Additional Code 1: Not reported
Additional Code 2: Not reported
Additional Code 3: Not reported
Additional Code 4: Not reported
Additional Code 5: Not reported

Shipment Date: 19930629
Creation Date: 9/11/1995 0:00:00
Receipt Date: 19930629
Manifest ID: 90733611
Trans EPA ID: CAD982440364
Trans Name: Not reported
Trans 2 EPA ID: Not reported
Trans 2 Name: Not reported
TSDF EPA ID: CAD097030993
Trans Name: Not reported
TSDF Alt EPA ID: Not reported
TSDF Alt Name: Not reported
Waste Code Description: 791 - Liquids with pH < 2 792 Liquids with pH < 2 with metals
RCRA Code: D002
Meth Code: T01 - Treatment, Tank
Quantity Tons: 1.1467
Waste Quantity: 275
Quantity Unit: G
Additional Code 1: Not reported
Additional Code 2: Not reported
Additional Code 3: Not reported
Additional Code 4: Not reported
Additional Code 5: Not reported

Shipment Date: 19930622
Creation Date: 9/8/1995 0:00:00
Receipt Date: 19930630
Manifest ID: 90733610
Trans EPA ID: ILD099202681

Map ID
Direction
Distance
Elevation

MAP FINDINGS

Site

Database(s)

EDR ID Number
EPA ID Number

JENCO PLATING INC (Continued)

S113006653

Trans Name:	Not reported
Trans 2 EPA ID:	Not reported
Trans 2 Name:	Not reported
TSDf EPA ID:	CAT000646117
Trans Name:	Not reported
TSDf Alt EPA ID:	Not reported
TSDf Alt Name:	Not reported
Waste Code Description:	726 - Liquids with nickel > 134 mg/l
RCRA Code:	Not reported
Meth Code:	T01 - Treatment, Tank
Quantity Tons:	0.2
Waste Quantity:	400
Quantity Unit:	P
Additional Code 1:	Not reported
Additional Code 2:	Not reported
Additional Code 3:	Not reported
Additional Code 4:	Not reported
Additional Code 5:	Not reported
Additional Info:	
Year:	1996
Gen EPA ID:	CAD981450562
Shipment Date: 19960306	
Creation Date: 10/16/1996 0:00:00	
Receipt Date: 19960311	
Manifest ID: 95145160	
Trans EPA ID: NVD980895338	
Trans Name: Not reported	
Trans 2 EPA ID: Not reported	
Trans 2 Name: Not reported	
TSDf EPA ID: NVD980895338	
Trans Name: Not reported	
TSDf Alt EPA ID: NVD980895338	
TSDf Alt Name: Not reported	
Waste Code Description: 792 - Not reported	
RCRA Code: D002	
Meth Code: T01 - Treatment, Tank	
Quantity Tons: 0	
Waste Quantity: 0	
Quantity Unit: Not reported	
Additional Code 1: Not reported	
Additional Code 2: Not reported	
Additional Code 3: Not reported	
Additional Code 4: Not reported	
Additional Code 5: Not reported	
Additional Info:	
Year:	1995
Gen EPA ID:	CAD981450562
Shipment Date: 19951129	
Creation Date: 7/26/1996 0:00:00	
Receipt Date: 19951205	
Manifest ID: 95144874	
Trans EPA ID: NVD980895338	

Map ID
Direction
Distance
Elevation

MAP FINDINGS

Site

Database(s)

EDR ID Number
EPA ID Number

JENCO PLATING INC (Continued)

S113006653

Trans Name:	Not reported
Trans 2 EPA ID:	Not reported
Trans 2 Name:	Not reported
TSDf EPA ID:	NVD980895338
Trans Name:	Not reported
TSDf Alt EPA ID:	Not reported
TSDf Alt Name:	Not reported
Waste Code Description:	792 - Not reported
RCRA Code:	D002
Meth Code:	T01 - Treatment, Tank
Quantity Tons:	0.9174
Waste Quantity:	220
Quantity Unit:	G
Additional Code 1:	Not reported
Additional Code 2:	Not reported
Additional Code 3:	Not reported
Additional Code 4:	Not reported
Additional Code 5:	Not reported
Shipment Date:	19950217
Creation Date:	10/20/1995 0:00:00
Receipt Date:	19950224
Manifest ID:	93594498
Trans EPA ID:	ILD099202681
Trans Name:	Not reported
Trans 2 EPA ID:	Not reported
Trans 2 Name:	Not reported
TSDf EPA ID:	CAT000646117
Trans Name:	Not reported
TSDf Alt EPA ID:	Not reported
TSDf Alt Name:	Not reported
Waste Code Description:	726 - Liquids with nickel > 134 mg/l
RCRA Code:	Not reported
Meth Code:	T01 - Treatment, Tank
Quantity Tons:	0.275
Waste Quantity:	550
Quantity Unit:	P
Additional Code 1:	Not reported
Additional Code 2:	Not reported
Additional Code 3:	Not reported
Additional Code 4:	Not reported
Additional Code 5:	Not reported
Shipment Date:	19950217
Creation Date:	10/20/1995 0:00:00
Receipt Date:	19950224
Manifest ID:	93594498
Trans EPA ID:	ILD099202681
Trans Name:	Not reported
Trans 2 EPA ID:	Not reported
Trans 2 Name:	Not reported
TSDf EPA ID:	CAT000646117
Trans Name:	Not reported
TSDf Alt EPA ID:	Not reported
TSDf Alt Name:	Not reported
Waste Code Description:	421 - Lime sludge
RCRA Code:	Not reported

Map ID
Direction
Distance
Elevation

MAP FINDINGS

Site

Database(s)

EDR ID Number
EPA ID Number

JENCO PLATING INC (Continued)

S113006653

Meth Code: D80 - Disposal, Land Fill
Quantity Tons: 0.2
Waste Quantity: 400
Quantity Unit: P
Additional Code 1: Not reported
Additional Code 2: Not reported
Additional Code 3: Not reported
Additional Code 4: Not reported
Additional Code 5: Not reported

Additional Info:

Year: 2007
Gen EPA ID: CAD981450562

Shipment Date: 20070702
Creation Date: 1/8/2008 18:31:12
Receipt Date: 20070705
Manifest ID: 001936907JJK
Trans EPA ID: CAD981377864
Trans Name: IDR ENVIRONMENTAL SERVICES INC
Trans 2 EPA ID: CAD982030173
Trans 2 Name: ECOLOGY CONTROL INDUSTRIES
TSDf EPA ID: NVT330010000
Trans Name: US ECOLOGY
TSDf Alt EPA ID: Not reported
TSDf Alt Name: Not reported
Waste Code Description: 791 - Liquids with pH < 2 792 Liquids with pH < 2 with metals
RCRA Code: D008
Meth Code: H132 - Landfill Or Surface Impoundment That Will Be Closed As
Landfill(To Include On-Site Treatment And/Or Stabilization)

Quantity Tons: 2.6271
Waste Quantity: 630
Quantity Unit: G
Additional Code 1: D002
Additional Code 2: Not reported
Additional Code 3: Not reported
Additional Code 4: Not reported
Additional Code 5: Not reported

Shipment Date: 20070625
Creation Date: 12/28/2007 18:30:19
Receipt Date: 20070628
Manifest ID: 001936899JJK
Trans EPA ID: CAD981377864
Trans Name: IDR ENVIRONMENTAL SERVICES INC
Trans 2 EPA ID: CAD982030173
Trans 2 Name: ECOLOGY CONTROL INDUSTRIES
TSDf EPA ID: NVT330010000
Trans Name: US ECOLOGY
TSDf Alt EPA ID: Not reported
TSDf Alt Name: Not reported
Waste Code Description: 791 - Liquids with pH < 2 792 Liquids with pH < 2 with metals
RCRA Code: D008
Meth Code: H132 - Landfill Or Surface Impoundment That Will Be Closed As
Landfill(To Include On-Site Treatment And/Or Stabilization)
Quantity Tons: 1.3761
Waste Quantity: 330

Map ID
Direction
Distance
Elevation

MAP FINDINGS

Site

Database(s)

EDR ID Number
EPA ID Number

JENCO PLATING INC (Continued)

S113006653

Quantity Unit: G
Additional Code 1: D007
Additional Code 2: D002
Additional Code 3: Not reported
Additional Code 4: Not reported
Additional Code 5: Not reported

Shipment Date: 20070625
Creation Date: 12/28/2007 18:30:19
Receipt Date: 20070628
Manifest ID: 001936899JJK
Trans EPA ID: CAD981377864
Trans Name: IDR ENVIRONMENTAL SERVICES INC
Trans 2 EPA ID: CAD982030173
Trans 2 Name: ECOLOGY CONTROL INDUSTRIES
TSDf EPA ID: NVT330010000
Trans Name: US ECOLOGY
TSDf Alt EPA ID: Not reported
TSDf Alt Name: Not reported
Waste Code Description: 791 - Liquids with pH < 2 792 Liquids with pH < 2 with metals
RCRA Code: D008
Meth Code: H132 - Landfill Or Surface Impoundment That Will Be Closed As Landfill(To Include On-Site Treatment And/Or Stabilization)

Quantity Tons: 0.9174
Waste Quantity: 220
Quantity Unit: G
Additional Code 1: D007
Additional Code 2: D002
Additional Code 3: Not reported
Additional Code 4: Not reported
Additional Code 5: Not reported

Shipment Date: 20070625
Creation Date: 12/28/2007 18:30:19
Receipt Date: 20070628
Manifest ID: 001936899JJK
Trans EPA ID: CAD981377864
Trans Name: IDR ENVIRONMENTAL SERVICES INC
Trans 2 EPA ID: CAD982030173
Trans 2 Name: ECOLOGY CONTROL INDUSTRIES
TSDf EPA ID: NVT330010000
Trans Name: US ECOLOGY
TSDf Alt EPA ID: Not reported
TSDf Alt Name: Not reported
Waste Code Description: 491 - Unspecified sludge waste
RCRA Code: D008
Meth Code: H132 - Landfill Or Surface Impoundment That Will Be Closed As Landfill(To Include On-Site Treatment And/Or Stabilization)

Quantity Tons: 0.13
Waste Quantity: 260
Quantity Unit: P
Additional Code 1: D007
Additional Code 2: Not reported
Additional Code 3: Not reported
Additional Code 4: Not reported
Additional Code 5: Not reported

Map ID
Direction
Distance
Elevation

MAP FINDINGS

Site

Database(s)

EDR ID Number
EPA ID Number

JENCO PLATING INC (Continued)

S113006653

Shipment Date: 20070315
Creation Date: 9/20/2007 18:30:16
Receipt Date: 20070322
Manifest ID: 001936544JJK
Trans EPA ID: CAD981377864
Trans Name: IDR ENVIRONMENTAL SERVICES INC
Trans 2 EPA ID: CAD982030173
Trans 2 Name: ECOLOGY CONTROL INDUSTRIES
TSDf EPA ID: NVT330010000
Trans Name: US ECOLOGY
TSDf Alt EPA ID: Not reported
TSDf Alt Name: Not reported
Waste Code Description: 791 - Liquids with pH < 2 792 Liquids with pH < 2 with metals
RCRA Code: D008
Meth Code: H132 - Landfill Or Surface Impoundment That Will Be Closed As
Landfill(To Include On-Site Treatment And/Or Stabilization)

Quantity Tons: 2.7522
Waste Quantity: 660
Quantity Unit: G
Additional Code 1: D007
Additional Code 2: D002
Additional Code 3: Not reported
Additional Code 4: Not reported
Additional Code 5: Not reported

Additional Info:

Year: 2002
Gen EPA ID: CAD981450562

Shipment Date: 20020321
Creation Date: 7/17/2002 18:34:07
Receipt Date: 20020329
Manifest ID: 21793005
Trans EPA ID: CAL000827879
Trans Name: Not reported
Trans 2 EPA ID: Not reported
Trans 2 Name: Not reported
TSDf EPA ID: CAD982444481
Trans Name: Not reported
TSDf Alt EPA ID: Not reported
TSDf Alt Name: Not reported
Waste Code Description: 135 - Unspecified aqueous solution
RCRA Code: Not reported
Meth Code: H01 - Transfer Station
Quantity Tons: 1.386
Waste Quantity: 330
Quantity Unit: G
Additional Code 1: Not reported
Additional Code 2: Not reported
Additional Code 3: Not reported
Additional Code 4: Not reported
Additional Code 5: Not reported

Additional Info:

Year: 2011
Gen EPA ID: CAD981450562

Map ID
Direction
Distance
Elevation

MAP FINDINGS

Site

Database(s)

EDR ID Number
EPA ID Number

JENCO PLATING INC (Continued)

S113006653

Shipment Date: 20110823
Creation Date: 10/24/2011 18:30:13
Receipt Date: 20110902
Manifest ID: 007861959JJK
Trans EPA ID: CAD981377864
Trans Name: IDR ENVIRONMENTAL SERVICES
Trans 2 EPA ID: Not reported
Trans 2 Name: Not reported
TSDf EPA ID: CAD008488025
Trans Name: PHIBRO-TECH INC
TSDf Alt EPA ID: Not reported
TSDf Alt Name: Not reported
Waste Code Description: 791 - Liquids with pH < 2 792 Liquids with pH < 2 with metals
RCRA Code: D002
Meth Code: H010 - Metals Recovery Including Retoring,Smelting,Chemicals,Ect
Quantity Tons: 5.9631
Waste Quantity: 1430
Quantity Unit: G
Additional Code 1: Not reported
Additional Code 2: Not reported
Additional Code 3: Not reported
Additional Code 4: Not reported
Additional Code 5: Not reported

Shipment Date: 20110812
Creation Date: 10/19/2011 18:30:23
Receipt Date: 20110822
Manifest ID: 007861927JJK
Trans EPA ID: CAD981377864
Trans Name: IDR ENVIRONMENTAL SERVICES
Trans 2 EPA ID: Not reported
Trans 2 Name: Not reported
TSDf EPA ID: CAD008488025
Trans Name: PHIBRO-TECH INC
TSDf Alt EPA ID: Not reported
TSDf Alt Name: Not reported
Waste Code Description: 791 - Liquids with pH < 2 792 Liquids with pH < 2 with metals
RCRA Code: D002
Meth Code: H010 - Metals Recovery Including Retoring,Smelting,Chemicals,Ect
Quantity Tons: 3.44025
Waste Quantity: 825
Quantity Unit: G
Additional Code 1: Not reported
Additional Code 2: Not reported
Additional Code 3: Not reported
Additional Code 4: Not reported
Additional Code 5: Not reported

Shipment Date: 20110407
Creation Date: 6/4/2011 18:30:41
Receipt Date: 20110418
Manifest ID: 007861528JJK
Trans EPA ID: CAD981377864
Trans Name: IDR ENVIRONMENTAL SERVICES
Trans 2 EPA ID: Not reported
Trans 2 Name: Not reported
TSDf EPA ID: CAD008488025

Map ID
Direction
Distance
Elevation

MAP FINDINGS

Site

Database(s)

EDR ID Number
EPA ID Number

JENCO PLATING INC (Continued)

S113006653

Trans Name: PHIBRO-TECH INC
TSDf Alt EPA ID: Not reported
TSDf Alt Name: Not reported
Waste Code Description: 791 - Liquids with pH < 2 792 Liquids with pH < 2 with metals
RCRA Code: D002
Meth Code: H039 - Other Recovery Of Reclamation For Reuse Including Acid
Regeneration, Organics Recovery Ect
Quantity Tons: 2.2935
Waste Quantity: 550
Quantity Unit: G
Additional Code 1: Not reported
Additional Code 2: Not reported
Additional Code 3: Not reported
Additional Code 4: Not reported
Additional Code 5: Not reported

Additional Info:

Year: 2014
Gen EPA ID: CAD981450562

Shipment Date: 20141223
Creation Date: 6/25/2015 22:16:11
Receipt Date: 20150109
Manifest ID: 013736765JJK
Trans EPA ID: CAD981377864
Trans Name: IDR ENVIRONMENTAL SERVICES
Trans 2 EPA ID: CAD980585293
Trans 2 Name: INDUSTRIAL WASTE UTILIZATION
TSDf EPA ID: NVT330010000
Trans Name: US ECOLOGY
TSDf Alt EPA ID: Not reported
TSDf Alt Name: Not reported
Waste Code Description: 122 - Alkaline solution without metals (pH > 12.5
RCRA Code: D002
Meth Code: H039 - Other Recovery Of Reclamation For Reuse Including Acid
Regeneration, Organics Recovery Ect
Quantity Tons: 1.14675
Waste Quantity: 275
Quantity Unit: G
Additional Code 1: Not reported
Additional Code 2: Not reported
Additional Code 3: Not reported
Additional Code 4: Not reported
Additional Code 5: Not reported

Shipment Date: 20141223
Creation Date: 6/25/2015 22:16:11
Receipt Date: 20150109
Manifest ID: 013736765JJK
Trans EPA ID: CAD981377864
Trans Name: IDR ENVIRONMENTAL SERVICES
Trans 2 EPA ID: CAD980585293
Trans 2 Name: INDUSTRIAL WASTE UTILIZATION
TSDf EPA ID: NVT330010000
Trans Name: US ECOLOGY
TSDf Alt EPA ID: Not reported
TSDf Alt Name: Not reported

Map ID
Direction
Distance
Elevation

MAP FINDINGS

Site

Database(s)

EDR ID Number
EPA ID Number

JENCO PLATING INC (Continued)

S113006653

Waste Code Description: 792 - Not reported
RCRA Code: D007
Meth Code: H132 - Landfill Or Surface Impoundment That Will Be Closed As
Landfill(To Include On-Site Treatment And/Or Stabilization)
Quantity Tons: 1.14675
Waste Quantity: 275
Quantity Unit: G
Additional Code 1: D005
Additional Code 2: D002
Additional Code 3: Not reported
Additional Code 4: Not reported
Additional Code 5: Not reported
Shipment Date: 20141223
Creation Date: 3/5/2015 22:15:08
Receipt Date: 20150102
Manifest ID: 013736764JJK
Trans EPA ID: CAD981377864
Trans Name: IDR ENVIRONMENTAL SERVICES
Trans 2 EPA ID: Not reported
Trans 2 Name: Not reported
TSDf EPA ID: CAD008488025
Trans Name: PHIBRO-TECH INC
TSDf Alt EPA ID: Not reported
TSDf Alt Name: Not reported
Waste Code Description: 792 - Not reported
RCRA Code: D007
Meth Code: H010 - Metals Recovery Including Retoring,Smelting,Chemicals,Ect
Quantity Tons: 1.14675
Waste Quantity: 275
Quantity Unit: G
Additional Code 1: D002
Additional Code 2: Not reported
Additional Code 3: Not reported
Additional Code 4: Not reported
Additional Code 5: Not reported
Shipment Date: 20141223
Creation Date: 6/25/2015 22:16:11
Receipt Date: 20150109
Manifest ID: 013736765JJK
Trans EPA ID: CAD981377864
Trans Name: IDR ENVIRONMENTAL SERVICES
Trans 2 EPA ID: CAD980585293
Trans 2 Name: INDUSTRIAL WASTE UTILIZATION
TSDf EPA ID: NVT330010000
Trans Name: US ECOLOGY
TSDf Alt EPA ID: Not reported
TSDf Alt Name: Not reported
Waste Code Description: 121 - Alkaline solution (pH >12.5) with metals (antimony, arsenic,
barium, beryllium, cadmium, chromium, cobalt, copper, lead, mercury,
molybdenum, nickel, selenium, silver, thallium, vanadium, and zinc
RCRA Code: D007
Meth Code: H132 - Landfill Or Surface Impoundment That Will Be Closed As
Landfill(To Include On-Site Treatment And/Or Stabilization)
Quantity Tons: 0.22935
Waste Quantity: 55

Map ID
Direction
Distance
Elevation

MAP FINDINGS

Site

Database(s)

EDR ID Number
EPA ID Number

JENCO PLATING INC (Continued)

S113006653

Quantity Unit: G
Additional Code 1: D002
Additional Code 2: Not reported
Additional Code 3: Not reported
Additional Code 4: Not reported
Additional Code 5: Not reported

Shipment Date: 20141126
Creation Date: 1/15/2015 22:15:01
Receipt Date: 20141203
Manifest ID: 013736682JJK
Trans EPA ID: CAD981377864
Trans Name: IDR ENVIRONMENTAL SERVICES
Trans 2 EPA ID: Not reported
Trans 2 Name: Not reported
TSDf EPA ID: CAD008488025
Trans Name: PHIBRO-TECH INC
TSDf Alt EPA ID: Not reported
TSDf Alt Name: Not reported
Waste Code Description: 792 - Not reported
RCRA Code: D007
Meth Code: H010 - Metals Recovery Including Retoring,Smelting,Chemicals,Ect
Quantity Tons: 2.2935
Waste Quantity: 550
Quantity Unit: G
Additional Code 1: D002
Additional Code 2: Not reported
Additional Code 3: Not reported
Additional Code 4: Not reported
Additional Code 5: Not reported

Shipment Date: 20141126
Creation Date: 5/7/2015 22:15:07
Receipt Date: 20141212
Manifest ID: 013736683JJK
Trans EPA ID: CAD981377864
Trans Name: IDR ENVIRONMENTAL SERVICES
Trans 2 EPA ID: CAD980585293
Trans 2 Name: INDUSTRIAL WASTE UTILIZATION
TSDf EPA ID: NVT330010000
Trans Name: US ECOLOGY
TSDf Alt EPA ID: Not reported
TSDf Alt Name: Not reported
Waste Code Description: 791 - Liquids with pH < 2 792 Liquids with pH < 2 with metals
RCRA Code: D002
Meth Code: H039 - Other Recovery Of Reclamation For Reuse Including Acid
Regeneration, Organics Recovery Ect
Quantity Tons: 0.68805
Waste Quantity: 165
Quantity Unit: G
Additional Code 1: Not reported
Additional Code 2: Not reported
Additional Code 3: Not reported
Additional Code 4: Not reported
Additional Code 5: Not reported

Shipment Date: 20141126

Map ID
Direction
Distance
Elevation

MAP FINDINGS

Site

Database(s)

EDR ID Number
EPA ID Number

JENCO PLATING INC (Continued)

S113006653

Creation Date: 5/7/2015 22:15:07
Receipt Date: 20141212
Manifest ID: 013736683JJK
Trans EPA ID: CAD981377864
Trans Name: IDR ENVIRONMENTAL SERVICES
Trans 2 EPA ID: CAD980585293
Trans 2 Name: INDUSTRIAL WASTE UTILIZATION
TSDf EPA ID: NVT330010000
Trans Name: US ECOLOGY
TSDf Alt EPA ID: Not reported
TSDf Alt Name: Not reported
Waste Code Description: 181 - Other inorganic solid waste Organics
RCRA Code: Not reported
Meth Code: H132 - Landfill Or Surface Impoundment That Will Be Closed As
Landfill(To Include On-Site Treatment And/Or Stabilization)
Quantity Tons: 0.8428
Waste Quantity: 1
Quantity Unit: Y
Additional Code 1: Not reported
Additional Code 2: Not reported
Additional Code 3: Not reported
Additional Code 4: Not reported
Additional Code 5: Not reported
Shipment Date: 20141013
Creation Date: 3/23/2015 22:15:13
Receipt Date: 20141031
Manifest ID: 013736541JJK
Trans EPA ID: CAD981377864
Trans Name: IDR ENVIRONMENTAL SERVICES
Trans 2 EPA ID: CAD980585293
Trans 2 Name: INDUSTRIAL WASTE UTILIZATION
TSDf EPA ID: NVT330010000
Trans Name: US ECOLOGY
TSDf Alt EPA ID: Not reported
TSDf Alt Name: Not reported
Waste Code Description: 135 - Unspecified aqueous solution
RCRA Code: Not reported
Meth Code: H039 - Other Recovery Of Reclamation For Reuse Including Acid
Regeneration, Organics Recovery Ect
Quantity Tons: 0.462
Waste Quantity: 110
Quantity Unit: G
Additional Code 1: Not reported
Additional Code 2: Not reported
Additional Code 3: Not reported
Additional Code 4: Not reported
Additional Code 5: Not reported
Shipment Date: 20141013
Creation Date: 3/23/2015 22:15:13
Receipt Date: 20141031
Manifest ID: 013736541JJK
Trans EPA ID: CAD981377864
Trans Name: IDR ENVIRONMENTAL SERVICES
Trans 2 EPA ID: CAD980585293
Trans 2 Name: INDUSTRIAL WASTE UTILIZATION

Map ID
Direction
Distance
Elevation

MAP FINDINGS

Site

Database(s)

EDR ID Number
EPA ID Number

JENCO PLATING INC (Continued)

S113006653

TSDF EPA ID: NVT330010000
Trans Name: US ECOLOGY
TSDF Alt EPA ID: Not reported
TSDF Alt Name: Not reported
Waste Code Description: 791 - Liquids with pH < 2 792 Liquids with pH < 2 with metals
RCRA Code: D007
Meth Code: H132 - Landfill Or Surface Impoundment That Will Be Closed As Landfill(To Include On-Site Treatment And/Or Stabilization)

Quantity Tons: 0.22935
Waste Quantity: 55
Quantity Unit: G
Additional Code 1: D002
Additional Code 2: Not reported
Additional Code 3: Not reported
Additional Code 4: Not reported
Additional Code 5: Not reported

Shipment Date: 20141013
Creation Date: 12/17/2014 22:14:47
Receipt Date: 20141022
Manifest ID: 013736539JJK
Trans EPA ID: CAD981377864
Trans Name: IDR ENVIRONMENTAL SERVICES
Trans 2 EPA ID: Not reported
Trans 2 Name: Not reported
TSDF EPA ID: CAD008488025
Trans Name: PHIBRO-TECH INC
TSDF Alt EPA ID: Not reported
TSDF Alt Name: Not reported
Waste Code Description: 792 - Not reported
RCRA Code: D007
Meth Code: H010 - Metals Recovery Including Retoring,Smelting,Chemicals,Ect
Quantity Tons: 2.2935
Waste Quantity: 550
Quantity Unit: G
Additional Code 1: D002
Additional Code 2: Not reported
Additional Code 3: Not reported
Additional Code 4: Not reported
Additional Code 5: Not reported

Additional Info:
Year: 2017
Gen EPA ID: CAD981450562

Shipment Date: 20171130
Creation Date: 7/5/2018 18:32:15
Receipt Date: 20171215
Manifest ID: 017798864JJK
Trans EPA ID: CAD981377864
Trans Name: IDR ENVIRONMENTAL SERVICES
Trans 2 EPA ID: CAD980585293
Trans 2 Name: INDUSTRIAL WASTE UTILIZATION
TSDF EPA ID: NVT330010000
Trans Name: US ECOLOGY NEVADA INC
TSDF Alt EPA ID: Not reported
TSDF Alt Name: Not reported

Map ID
Direction
Distance
Elevation

MAP FINDINGS

Site

Database(s)

EDR ID Number
EPA ID Number

JENCO PLATING INC (Continued)

S113006653

Waste Code Description:	135 - Unspecified aqueous solution
RCRA Code:	Not reported
Meth Code:	H039 - Other Recovery Of Reclamation For Reuse Including Acid Regeneration, Organics Recovery Ect
Quantity Tons:	1.386
Waste Quantity:	330
Quantity Unit:	G
Additional Code 1:	Not reported
Additional Code 2:	Not reported
Additional Code 3:	Not reported
Additional Code 4:	Not reported
Additional Code 5:	Not reported
Shipment Date:	20171130
Creation Date:	7/5/2018 18:32:15
Receipt Date:	20171215
Manifest ID:	017798863JJK
Trans EPA ID:	CAD981377864
Trans Name:	IDR ENVIRONMENTAL SERVICES
Trans 2 EPA ID:	CAD980585293
Trans 2 Name:	INDUSTRIAL WASTE UTILIZATION INC
TSDf EPA ID:	NVT330010000
Trans Name:	US ECOLOGY NEVADA INC
TSDf Alt EPA ID:	Not reported
TSDf Alt Name:	Not reported
Waste Code Description:	181 - Other inorganic solid waste Organics
RCRA Code:	Not reported
Meth Code:	H132 - Landfill Or Surface Impoundment That Will Be Closed As Landfill(To Include On-Site Treatment And/Or Stabilization)
Quantity Tons:	5.0568
Waste Quantity:	6
Quantity Unit:	Y
Additional Code 1:	Not reported
Additional Code 2:	Not reported
Additional Code 3:	Not reported
Additional Code 4:	Not reported
Additional Code 5:	Not reported
Shipment Date:	20171130
Creation Date:	6/29/2018 18:30:18
Receipt Date:	20171208
Manifest ID:	017798862JJK
Trans EPA ID:	CAD981377864
Trans Name:	IDR ENVIRONMENTAL SERVICES
Trans 2 EPA ID:	Not reported
Trans 2 Name:	Not reported
TSDf EPA ID:	CAD008488025
Trans Name:	PHIBRO-TECH INC
TSDf Alt EPA ID:	Not reported
TSDf Alt Name:	Not reported
Waste Code Description:	792 - Not reported
RCRA Code:	D007
Meth Code:	H010 - Metals Recovery Including Retoring,Smelting,Chemicals,Ect
Quantity Tons:	3.44025
Waste Quantity:	825
Quantity Unit:	G
Additional Code 1:	D002

Map ID
Direction
Distance
Elevation

MAP FINDINGS

Site

Database(s)

EDR ID Number
EPA ID Number

JENCO PLATING INC (Continued)

S113006653

Additional Code 2:	Not reported
Additional Code 3:	Not reported
Additional Code 4:	Not reported
Additional Code 5:	Not reported
Shipment Date:	20171130
Creation Date:	7/5/2018 18:32:15
Receipt Date:	20171215
Manifest ID:	017798864JJK
Trans EPA ID:	CAD981377864
Trans Name:	IDR ENVIRONMENTAL SERVICES
Trans 2 EPA ID:	CAD980585293
Trans 2 Name:	INDUSTRIAL WASTE UTILIZATION
TSDf EPA ID:	NVT330010000
Trans Name:	US ECOLOGY NEVADA INC
TSDf Alt EPA ID:	Not reported
TSDf Alt Name:	Not reported
Waste Code Description:	135 - Unspecified aqueous solution
RCRA Code:	Not reported
Meth Code:	H039 - Other Recovery Of Reclamation For Reuse Including Acid Regeneration, Organics Recovery Ect
Quantity Tons:	0.693
Waste Quantity:	165
Quantity Unit:	G
Additional Code 1:	Not reported
Additional Code 2:	Not reported
Additional Code 3:	Not reported
Additional Code 4:	Not reported
Additional Code 5:	Not reported
Shipment Date:	20171130
Creation Date:	7/5/2018 18:32:15
Receipt Date:	20171215
Manifest ID:	017798864JJK
Trans EPA ID:	CAD981377864
Trans Name:	IDR ENVIRONMENTAL SERVICES
Trans 2 EPA ID:	CAD980585293
Trans 2 Name:	INDUSTRIAL WASTE UTILIZATION
TSDf EPA ID:	NVT330010000
Trans Name:	US ECOLOGY NEVADA INC
TSDf Alt EPA ID:	Not reported
TSDf Alt Name:	Not reported
Waste Code Description:	791 - Liquids with pH < 2 792 Liquids with pH < 2 with metals
RCRA Code:	D002
Meth Code:	H039 - Other Recovery Of Reclamation For Reuse Including Acid Regeneration, Organics Recovery Ect
Quantity Tons:	0.22935
Waste Quantity:	55
Quantity Unit:	G
Additional Code 1:	Not reported
Additional Code 2:	Not reported
Additional Code 3:	Not reported
Additional Code 4:	Not reported
Additional Code 5:	Not reported
Shipment Date:	20171011
Creation Date:	6/13/2018 18:30:51

Map ID
Direction
Distance
Elevation

MAP FINDINGS

Site

Database(s)

EDR ID Number
EPA ID Number

JENCO PLATING INC (Continued)

S113006653

Receipt Date: 20171016
Manifest ID: 017798636JJK
Trans EPA ID: CAD981377864
Trans Name: IDR ENVIRONMENTAL SERVICES
Trans 2 EPA ID: Not reported
Trans 2 Name: Not reported
TSDf EPA ID: CAD008488025
Trans Name: PHIBRO-TECH INC
TSDf Alt EPA ID: Not reported
TSDf Alt Name: Not reported
Waste Code Description: 792 - Not reported
RCRA Code: D007
Meth Code: H010 - Metals Recovery Including Retoring,Smelting,Chemicals,Ect
Quantity Tons: 4.587
Waste Quantity: 1100
Quantity Unit: G
Additional Code 1: D002
Additional Code 2: Not reported
Additional Code 3: Not reported
Additional Code 4: Not reported
Additional Code 5: Not reported

Shipment Date: 20170719
Creation Date: 10/26/2018 18:30:13
Receipt Date: 20170804
Manifest ID: 017126708JJK
Trans EPA ID: CAD981377864
Trans Name: IDR ENVIRONMENTAL SERVICES
Trans 2 EPA ID: Not reported
Trans 2 Name: Not reported
TSDf EPA ID: NVT330010000
Trans Name: US ECOLOGY NEVADA INC
TSDf Alt EPA ID: Not reported
TSDf Alt Name: Not reported
Waste Code Description: 132 - Aqueous solution w/metals (< restricted levels and see waste code 121 for a list of metals

RCRA Code: D007
Meth Code: H132 - Landfill Or Surface Impoundment That Will Be Closed As Landfill(To Include On-Site Treatment And/Or Stabilization)

Quantity Tons: 0.4587
Waste Quantity: 110
Quantity Unit: G
Additional Code 1: Not reported
Additional Code 2: Not reported
Additional Code 3: Not reported
Additional Code 4: Not reported
Additional Code 5: Not reported

Shipment Date: 20170719
Creation Date: 10/26/2018 18:30:13
Receipt Date: 20170804
Manifest ID: 017126708JJK
Trans EPA ID: CAD981377864
Trans Name: IDR ENVIRONMENTAL SERVICES
Trans 2 EPA ID: Not reported
Trans 2 Name: Not reported
TSDf EPA ID: NVT330010000

Map ID
Direction
Distance
Elevation

MAP FINDINGS

Site

Database(s)

EDR ID Number
EPA ID Number

JENCO PLATING INC (Continued)

S113006653

Trans Name: US ECOLOGY NEVADA INC
TSDf Alt EPA ID: Not reported
TSDf Alt Name: Not reported
Waste Code Description: 791 - Liquids with pH < 2 792 Liquids with pH < 2 with metals
RCRA Code: D002
Meth Code: H039 - Other Recovery Of Reclamation For Reuse Including Acid
Regeneration, Organics Recovery Ect
Quantity Tons: 0.22935
Waste Quantity: 55
Quantity Unit: G
Additional Code 1: Not reported
Additional Code 2: Not reported
Additional Code 3: Not reported
Additional Code 4: Not reported
Additional Code 5: Not reported

Shipment Date: 20170719
Creation Date: 10/26/2018 18:30:13
Receipt Date: 20170804
Manifest ID: 017126708JJK
Trans EPA ID: CAD981377864
Trans Name: IDR ENVIRONMENTAL SERVICES
Trans 2 EPA ID: Not reported
Trans 2 Name: Not reported
TSDf EPA ID: NVT330010000
Trans Name: US ECOLOGY NEVADA INC
TSDf Alt EPA ID: Not reported
TSDf Alt Name: Not reported
Waste Code Description: 181 - Other inorganic solid waste Organics
RCRA Code: Not reported
Meth Code: H132 - Landfill Or Surface Impoundment That Will Be Closed As
Landfill(To Include On-Site Treatment And/Or Stabilization)

Quantity Tons: 0.45
Waste Quantity: 900
Quantity Unit: P
Additional Code 1: Not reported
Additional Code 2: Not reported
Additional Code 3: Not reported
Additional Code 4: Not reported
Additional Code 5: Not reported

Shipment Date: 20170719
Creation Date: 5/29/2018 18:30:34
Receipt Date: 20170727
Manifest ID: 017126707JJK
Trans EPA ID: CAD981377864
Trans Name: IDR ENVIRONMENTAL SERVICES
Trans 2 EPA ID: Not reported
Trans 2 Name: Not reported
TSDf EPA ID: CAD008488025
Trans Name: PHIBRO-TECH INC
TSDf Alt EPA ID: Not reported
TSDf Alt Name: Not reported
Waste Code Description: 792 - Not reported
RCRA Code: D007
Meth Code: H010 - Metals Recovery Including Retoring,Smelting,Chemicals,Ect
Quantity Tons: 10.32075

Map ID
Direction
Distance
Elevation

MAP FINDINGS

Site

Database(s)

EDR ID Number
EPA ID Number

JENCO PLATING INC (Continued)

S113006653

Waste Quantity: 2475
Quantity Unit: G
Additional Code 1: D002
Additional Code 2: Not reported
Additional Code 3: Not reported
Additional Code 4: Not reported
Additional Code 5: Not reported

Additional Info:

Year: 2010
Gen EPA ID: CAD981450562

Shipment Date: 20100921
Creation Date: 12/16/2010 18:30:19
Receipt Date: 20101004
Manifest ID: 006432487JJK
Trans EPA ID: CAD981377864
Trans Name: IDR ENVIRONMENTAL SERVICES
Trans 2 EPA ID: CAD982030173
Trans 2 Name: ECOLOGY CONTROL IND
TSDF EPA ID: NVT330010000
Trans Name: US ECOLOGY
TSDF Alt EPA ID: Not reported
TSDF Alt Name: Not reported
Waste Code Description: 791 - Liquids with pH < 2 792 Liquids with pH < 2 with metals
RCRA Code: D002
Meth Code: H132 - Landfill Or Surface Impoundment That Will Be Closed As Landfill(To Include On-Site Treatment And/Or Stabilization)
Quantity Tons: 1.14675
Waste Quantity: 275
Quantity Unit: G
Additional Code 1: Not reported
Additional Code 2: Not reported
Additional Code 3: Not reported
Additional Code 4: Not reported
Additional Code 5: Not reported

Shipment Date: 20100624
Creation Date: 1/24/2011 18:30:44
Receipt Date: 20100708
Manifest ID: 006432237JJK
Trans EPA ID: CAD981377864
Trans Name: IDR ENVIRONMENTAL SERVICES INC
Trans 2 EPA ID: CAD982030173
Trans 2 Name: ECOLOGY CONTROL IND
TSDF EPA ID: NVT330010000
Trans Name: US ECOLOGY
TSDF Alt EPA ID: Not reported
TSDF Alt Name: Not reported
Waste Code Description: 791 - Liquids with pH < 2 792 Liquids with pH < 2 with metals
RCRA Code: D008
Meth Code: H132 - Landfill Or Surface Impoundment That Will Be Closed As Landfill(To Include On-Site Treatment And/Or Stabilization)
Quantity Tons: 1.14675
Waste Quantity: 275
Quantity Unit: G
Additional Code 1: D002

Map ID
Direction
Distance
Elevation

MAP FINDINGS

Site

Database(s)

EDR ID Number
EPA ID Number

JENCO PLATING INC (Continued)

S113006653

Additional Code 2:	Not reported
Additional Code 3:	Not reported
Additional Code 4:	Not reported
Additional Code 5:	Not reported
Shipment Date:	20100409
Creation Date:	12/16/2010 18:31:07
Receipt Date:	20100422
Manifest ID:	006432013JJK
Trans EPA ID:	CAD981377864
Trans Name:	IDR ENVIRONMENTAL SERVICES INC
Trans 2 EPA ID:	CAD982030173
Trans 2 Name:	ECOLOGY CONTROL IND
TSDf EPA ID:	NVT330010000
Trans Name:	US ECOLOGY
TSDf Alt EPA ID:	Not reported
TSDf Alt Name:	Not reported
Waste Code Description:	352 - Other organic solids
RCRA Code:	Not reported
Meth Code:	H132 - Landfill Or Surface Impoundment That Will Be Closed As Landfill(To Include On-Site Treatment And/Or Stabilization)
Quantity Tons:	0.1375
Waste Quantity:	275
Quantity Unit:	P
Additional Code 1:	Not reported
Additional Code 2:	Not reported
Additional Code 3:	Not reported
Additional Code 4:	Not reported
Additional Code 5:	Not reported
Shipment Date:	20100225
Creation Date:	12/3/2010 18:30:07
Receipt Date:	20100311
Manifest ID:	006431909JJK
Trans EPA ID:	CAD981377864
Trans Name:	IDR ENVIRONMENTAL SERVICES INC
Trans 2 EPA ID:	CAD982030173
Trans 2 Name:	ECOLOGY CONTROL IND
TSDf EPA ID:	NVT330010000
Trans Name:	US ECOLOGY
TSDf Alt EPA ID:	Not reported
TSDf Alt Name:	Not reported
Waste Code Description:	791 - Liquids with pH < 2 792 Liquids with pH < 2 with metals
RCRA Code:	D008
Meth Code:	H132 - Landfill Or Surface Impoundment That Will Be Closed As Landfill(To Include On-Site Treatment And/Or Stabilization)
Quantity Tons:	2.2935
Waste Quantity:	550
Quantity Unit:	G
Additional Code 1:	D002
Additional Code 2:	Not reported
Additional Code 3:	Not reported
Additional Code 4:	Not reported
Additional Code 5:	Not reported
Shipment Date:	20100225
Creation Date:	12/3/2010 18:30:07

Map ID
Direction
Distance
Elevation

MAP FINDINGS

Site

Database(s)

EDR ID Number
EPA ID Number

JENCO PLATING INC (Continued)

S113006653

Receipt Date: 20100311
Manifest ID: 006431909JJK
Trans EPA ID: CAD981377864
Trans Name: IDR ENVIRONMENTAL SERVICES INC
Trans 2 EPA ID: CAD982030173
Trans 2 Name: ECOLOGY CONTROL IND
TSDf EPA ID: NVT330010000
Trans Name: US ECOLOGY
TSDf Alt EPA ID: Not reported
TSDf Alt Name: Not reported
Waste Code Description: - Not reported
RCRA Code: Not reported
Meth Code: H039 - Other Recovery Of Reclamation For Reuse Including Acid
Regeneration, Organics Recovery Ect
Quantity Tons: 1.14675
Waste Quantity: 275
Quantity Unit: G
Additional Code 1: Not reported
Additional Code 2: Not reported
Additional Code 3: Not reported
Additional Code 4: Not reported
Additional Code 5: Not reported

Additional Info:

Year: 2016
Gen EPA ID: CAD981450562

Shipment Date: 20151208
Creation Date: 9/26/2016 18:30:40
Receipt Date: 20151222
Manifest ID: 014824934JJK
Trans EPA ID: CAD981377864
Trans Name: IDR ENVIRONMENTAL SERVICES
Trans 2 EPA ID: Not reported
Trans 2 Name: Not reported
TSDf EPA ID: CAD008488025
Trans Name: PHIBRO-TECH INC
TSDf Alt EPA ID: CAD98145058
TSDf Alt Name: JENCO PLATING
Waste Code Description: 792 - Not reported
RCRA Code: D007
Meth Code: - Not reported
Quantity Tons: 4.587
Waste Quantity: 1100
Quantity Unit: G
Additional Code 1: D002
Additional Code 2: Not reported
Additional Code 3: Not reported
Additional Code 4: Not reported
Additional Code 5: Not reported

Shipment Date: 20151008
Creation Date: 5/4/2016 22:15:28
Receipt Date: 20151023
Manifest ID: 014824714JJK
Trans EPA ID: CAD981377864
Trans Name: IDR ENVIRONMENTAL SERVICES

Map ID
Direction
Distance
Elevation

MAP FINDINGS

Site

Database(s)

EDR ID Number
EPA ID Number

JENCO PLATING INC (Continued)

S113006653

Trans 2 EPA ID: CAD980585293
Trans 2 Name: INDUSTRIAL WASTE UTILIZATION
TSDf EPA ID: NVT330010000
Trans Name: US ECOLOGY
TSDf Alt EPA ID: Not reported
TSDf Alt Name: Not reported
Waste Code Description: 135 - Unspecified aqueous solution
RCRA Code: Not reported
Meth Code: H039 - Other Recovery Of Reclamation For Reuse Including Acid
Regeneration, Organics Recovery Ect

Quantity Tons: 0.231
Waste Quantity: 55
Quantity Unit: G
Additional Code 1: Not reported
Additional Code 2: Not reported
Additional Code 3: Not reported
Additional Code 4: Not reported
Additional Code 5: Not reported

Shipment Date: 20151008
Creation Date: 1/11/2016 22:15:53
Receipt Date: 20151012
Manifest ID: 014824713JJK
Trans EPA ID: CAD981377864
Trans Name: IDR ENVIRONMENTAL SERVICES
Trans 2 EPA ID: Not reported
Trans 2 Name: Not reported
TSDf EPA ID: CAD008488025
Trans Name: PHIBRO-TECH INC
TSDf Alt EPA ID: Not reported
TSDf Alt Name: Not reported
Waste Code Description: 792 - Not reported
RCRA Code: D007
Meth Code: H010 - Metals Recovery Including Retoring,Smelting,Chemicals,Ect
Quantity Tons: 3.44025
Waste Quantity: 825
Quantity Unit: G
Additional Code 1: D002
Additional Code 2: Not reported
Additional Code 3: Not reported
Additional Code 4: Not reported
Additional Code 5: Not reported

Shipment Date: 20150820
Creation Date: 2/5/2016 22:15:23
Receipt Date: 20150828
Manifest ID: 014824585JJK
Trans EPA ID: CAD981377864
Trans Name: IDR ENVIRONMENTAL SERVICES
Trans 2 EPA ID: CAD981412356
Trans 2 Name: PACIFIC TRANS
TSDf EPA ID: NVT330010000
Trans Name: US ECOLOGY
TSDf Alt EPA ID: Not reported
TSDf Alt Name: Not reported
Waste Code Description: 135 - Unspecified aqueous solution
RCRA Code: Not reported

Map ID
Direction
Distance
Elevation

MAP FINDINGS

Site

Database(s)

EDR ID Number
EPA ID Number

JENCO PLATING INC (Continued)

S113006653

Meth Code: H039 - Other Recovery Of Reclamation For Reuse Including Acid
Regeneration, Organics Recovery Ect
Quantity Tons: 0.462
Waste Quantity: 110
Quantity Unit: G
Additional Code 1: Not reported
Additional Code 2: Not reported
Additional Code 3: Not reported
Additional Code 4: Not reported
Additional Code 5: Not reported

Shipment Date: 20150820
Creation Date: 2/5/2016 22:15:23
Receipt Date: 20150828
Manifest ID: 014824585JJK
Trans EPA ID: CAD981377864
Trans Name: IDR ENVIRONMENTAL SERVICES
Trans 2 EPA ID: CAD981412356
Trans 2 Name: PACIFIC TRANS
TSDf EPA ID: NVT330010000
Trans Name: US ECOLOGY
TSDf Alt EPA ID: Not reported
TSDf Alt Name: Not reported
Waste Code Description: 135 - Unspecified aqueous solution
RCRA Code: Not reported
Meth Code: H039 - Other Recovery Of Reclamation For Reuse Including Acid
Regeneration, Organics Recovery Ect

Quantity Tons: 0.462
Waste Quantity: 110
Quantity Unit: G
Additional Code 1: Not reported
Additional Code 2: Not reported
Additional Code 3: Not reported
Additional Code 4: Not reported
Additional Code 5: Not reported

Shipment Date: 20150820
Creation Date: 10/6/2015 22:15:06
Receipt Date: 20150825
Manifest ID: 014824584JJK
Trans EPA ID: CAD981377864
Trans Name: IDR ENVIRONMENTAL SERVICES
Trans 2 EPA ID: Not reported
Trans 2 Name: Not reported
TSDf EPA ID: CAD008488025
Trans Name: PHIBRO-TECH INC
TSDf Alt EPA ID: Not reported
TSDf Alt Name: Not reported
Waste Code Description: 792 - Not reported
RCRA Code: D007
Meth Code: H010 - Metals Recovery Including Retoring,Smelting,Chemicals,Ect
Quantity Tons: 3.44025
Waste Quantity: 825
Quantity Unit: G
Additional Code 1: D002
Additional Code 2: Not reported
Additional Code 3: Not reported

Map ID
Direction
Distance
Elevation

MAP FINDINGS

Site

Database(s)

EDR ID Number
EPA ID Number

JENCO PLATING INC (Continued)

S113006653

Additional Code 4:	Not reported
Additional Code 5:	Not reported
Shipment Date:	20150803
Creation Date:	11/5/2015 22:15:17
Receipt Date:	20150910
Manifest ID:	014824532JJK
Trans EPA ID:	CAD981377864
Trans Name:	IDR ENVIRONMENTAL SERVICES
Trans 2 EPA ID:	Not reported
Trans 2 Name:	Not reported
TSDF EPA ID:	CAD008488025
Trans Name:	PHIBRO-TECH INC
TSDF Alt EPA ID:	Not reported
TSDF Alt Name:	Not reported
Waste Code Description:	792 - Not reported
RCRA Code:	D007
Meth Code:	H010 - Metals Recovery Including Retoring,Smelting,Chemicals,Ect
Quantity Tons:	4.587
Waste Quantity:	1100
Quantity Unit:	G
Additional Code 1:	D002
Additional Code 2:	Not reported
Additional Code 3:	Not reported
Additional Code 4:	Not reported
Additional Code 5:	Not reported
Shipment Date:	20150803
Creation Date:	2/9/2016 22:15:11
Receipt Date:	20150821
Manifest ID:	014824533JJK
Trans EPA ID:	CAD981377864
Trans Name:	IDR ENVIRONMENTAL SERVICES
Trans 2 EPA ID:	CAD980585293
Trans 2 Name:	INDUSTRIAL WASTE UTILIZATION INC
TSDF EPA ID:	NVT330010000
Trans Name:	US ECOLOGY
TSDF Alt EPA ID:	Not reported
TSDF Alt Name:	Not reported
Waste Code Description:	181 - Other inorganic solid waste Organics
RCRA Code:	Not reported
Meth Code:	H132 - Landfill Or Surface Impoundment That Will Be Closed As Landfill(To Include On-Site Treatment And/Or Stabilization)
Quantity Tons:	1.668
Waste Quantity:	400
Quantity Unit:	G
Additional Code 1:	Not reported
Additional Code 2:	Not reported
Additional Code 3:	Not reported
Additional Code 4:	Not reported
Additional Code 5:	Not reported
Shipment Date:	20150803
Creation Date:	2/9/2016 22:15:11
Receipt Date:	20150821
Manifest ID:	014824533JJK
Trans EPA ID:	CAD981377864

Map ID
Direction
Distance
Elevation

MAP FINDINGS

Site

Database(s)

EDR ID Number
EPA ID Number

JENCO PLATING INC (Continued)

S113006653

Trans Name:	IDR ENVIRONMENTAL SERVICES
Trans 2 EPA ID:	CAD980585293
Trans 2 Name:	INDUSTRIAL WASTE UTILIZATION INC
TSDf EPA ID:	NVT330010000
Trans Name:	US ECOLOGY
TSDf Alt EPA ID:	Not reported
TSDf Alt Name:	Not reported
Waste Code Description:	135 - Unspecified aqueous solution
RCRA Code:	Not reported
Meth Code:	H039 - Other Recovery Of Reclamation For Reuse Including Acid Regeneration, Organics Recovery Ect
Quantity Tons:	0.462
Waste Quantity:	110
Quantity Unit:	G
Additional Code 1:	Not reported
Additional Code 2:	Not reported
Additional Code 3:	Not reported
Additional Code 4:	Not reported
Additional Code 5:	Not reported
Shipment Date:	20150607
Creation Date:	9/8/2015 22:15:08
Receipt Date:	20150618
Manifest ID:	013737306JJK
Trans EPA ID:	CAD981377864
Trans Name:	IDR ENVIRONMENTAL SERVICES
Trans 2 EPA ID:	Not reported
Trans 2 Name:	Not reported
TSDf EPA ID:	CAD008488025
Trans Name:	PHIBRO-TECH INC
TSDf Alt EPA ID:	Not reported
TSDf Alt Name:	Not reported
Waste Code Description:	792 - Not reported
RCRA Code:	D007
Meth Code:	H010 - Metals Recovery Including Retoring,Smelting,Chemicals,Ect
Quantity Tons:	2.2935
Waste Quantity:	550
Quantity Unit:	G
Additional Code 1:	D002
Additional Code 2:	Not reported
Additional Code 3:	Not reported
Additional Code 4:	Not reported
Additional Code 5:	Not reported
Additional Info:	
Year:	2001
Gen EPA ID:	CAD981450562
Shipment Date:	20010531
Creation Date:	8/29/2001 0:00:00
Receipt Date:	20010531
Manifest ID:	20989220
Trans EPA ID:	CAD072953771
Trans Name:	Not reported
Trans 2 EPA ID:	Not reported
Trans 2 Name:	Not reported
TSDf EPA ID:	CAD008486025

Map ID
Direction
Distance
Elevation

MAP FINDINGS

Site

Database(s)

EDR ID Number
EPA ID Number

JENCO PLATING INC (Continued)

S113006653

Trans Name: Not reported
TSDf Alt EPA ID: CAD008488025
TSDf Alt Name: Not reported
Waste Code Description: 791 - Liquids with pH < 2 792 Liquids with pH < 2 with metals
RCRA Code: D002
Meth Code: T01 - Treatment, Tank
Quantity Tons: 11.4675
Waste Quantity: 2750
Quantity Unit: G
Additional Code 1: Not reported
Additional Code 2: Not reported
Additional Code 3: Not reported
Additional Code 4: Not reported
Additional Code 5: Not reported

Shipment Date: 20010314
Creation Date: 6/12/2001 0:00:00
Receipt Date: 20010323
Manifest ID: 20989279
Trans EPA ID: CAD982440364
Trans Name: Not reported
Trans 2 EPA ID: Not reported
Trans 2 Name: Not reported
TSDf EPA ID: CAD008364432
Trans Name: Not reported
TSDf Alt EPA ID: CAD008364432
TSDf Alt Name: Not reported
Waste Code Description: 791 - Liquids with pH < 2 792 Liquids with pH < 2 with metals
RCRA Code: D002
Meth Code: T01 - Treatment, Tank
Quantity Tons: 0.688
Waste Quantity: 165
Quantity Unit: G
Additional Code 1: Not reported
Additional Code 2: Not reported
Additional Code 3: Not reported
Additional Code 4: Not reported
Additional Code 5: Not reported

Shipment Date: 20010306
Creation Date: 5/16/2001 0:00:00
Receipt Date: 20010308
Manifest ID: 20485358
Trans EPA ID: CAD982440364
Trans Name: Not reported
Trans 2 EPA ID: Not reported
Trans 2 Name: Not reported
TSDf EPA ID: CAD982444481
Trans Name: Not reported
TSDf Alt EPA ID: CAD982444481
TSDf Alt Name: Not reported
Waste Code Description: 135 - Unspecified aqueous solution
RCRA Code: Not reported
Meth Code: - Not reported
Quantity Tons: 0.693
Waste Quantity: 165
Quantity Unit: G

Map ID
Direction
Distance
Elevation

MAP FINDINGS

Site

Database(s)

EDR ID Number
EPA ID Number

JENCO PLATING INC (Continued)

S113006653

Additional Code 1:	Not reported
Additional Code 2:	Not reported
Additional Code 3:	Not reported
Additional Code 4:	Not reported
Additional Code 5:	Not reported
Shipment Date:	20010306
Creation Date:	5/16/2001 0:00:00
Receipt Date:	20010307
Manifest ID:	20485359
Trans EPA ID:	CAD982440364
Trans Name:	Not reported
Trans 2 EPA ID:	Not reported
Trans 2 Name:	Not reported
TSDf EPA ID:	CAD008486025
Trans Name:	Not reported
TSDf Alt EPA ID:	CAD008488025
TSDf Alt Name:	Not reported
Waste Code Description:	792 - Not reported
RCRA Code:	D002
Meth Code:	T01 - Treatment, Tank
Quantity Tons:	1.3761
Waste Quantity:	330
Quantity Unit:	G
Additional Code 1:	Not reported
Additional Code 2:	Not reported
Additional Code 3:	Not reported
Additional Code 4:	Not reported
Additional Code 5:	Not reported
Shipment Date:	20010103
Creation Date:	4/9/2001 0:00:00
Receipt Date:	20010112
Manifest ID:	20485119
Trans EPA ID:	CAD982440364
Trans Name:	Not reported
Trans 2 EPA ID:	Not reported
Trans 2 Name:	Not reported
TSDf EPA ID:	CAT080033681
Trans Name:	Not reported
TSDf Alt EPA ID:	CAD008488025
TSDf Alt Name:	Not reported
Waste Code Description:	792 - Not reported
RCRA Code:	D002
Meth Code:	T01 - Treatment, Tank
Quantity Tons:	2.2935
Waste Quantity:	550
Quantity Unit:	G
Additional Code 1:	Not reported
Additional Code 2:	Not reported
Additional Code 3:	Not reported
Additional Code 4:	Not reported
Additional Code 5:	Not reported
Additional Info:	
Year:	2009
Gen EPA ID:	CAD981450562

Map ID
Direction
Distance
Elevation

MAP FINDINGS

Site

Database(s)

EDR ID Number
EPA ID Number

JENCO PLATING INC (Continued)

S113006653

Shipment Date:	20091215
Creation Date:	6/30/2010 18:30:18
Receipt Date:	20091223
Manifest ID:	006431729JJK
Trans EPA ID:	CAD981377864
Trans Name:	IDR ENVIRONMENTAL SERVICES INC
Trans 2 EPA ID:	CAD982030173
Trans 2 Name:	ECOLOGY CONTROL IND
TSDf EPA ID:	NVT330010000
Trans Name:	US ECOLOGY
TSDf Alt EPA ID:	Not reported
TSDf Alt Name:	Not reported
Waste Code Description:	791 - Liquids with pH < 2 792 Liquids with pH < 2 with metals
RCRA Code:	D008
Meth Code:	H132 - Landfill Or Surface Impoundment That Will Be Closed As Landfill(To Include On-Site Treatment And/Or Stabilization)
Quantity Tons:	1.14675
Waste Quantity:	275
Quantity Unit:	G
Additional Code 1:	D002
Additional Code 2:	Not reported
Additional Code 3:	Not reported
Additional Code 4:	Not reported
Additional Code 5:	Not reported
Shipment Date:	20091007
Creation Date:	4/12/2010 18:30:55
Receipt Date:	20091016
Manifest ID:	006431507JJK
Trans EPA ID:	CAD981377864
Trans Name:	IDR ENVIRONMENTAL SERVICES INC
Trans 2 EPA ID:	CAD982030173
Trans 2 Name:	ECOLOGY CONTROL IND
TSDf EPA ID:	NVT330010000
Trans Name:	US ECOLOGY
TSDf Alt EPA ID:	Not reported
TSDf Alt Name:	Not reported
Waste Code Description:	791 - Liquids with pH < 2 792 Liquids with pH < 2 with metals
RCRA Code:	D008
Meth Code:	H132 - Landfill Or Surface Impoundment That Will Be Closed As Landfill(To Include On-Site Treatment And/Or Stabilization)
Quantity Tons:	1.14675
Waste Quantity:	275
Quantity Unit:	G
Additional Code 1:	D002
Additional Code 2:	Not reported
Additional Code 3:	Not reported
Additional Code 4:	Not reported
Additional Code 5:	Not reported
Shipment Date:	20090914
Creation Date:	3/5/2010 18:31:00
Receipt Date:	20090924
Manifest ID:	004848463JJK
Trans EPA ID:	CAD981377864
Trans Name:	IDR ENVIRONMENTAL SERVICES INC
Trans 2 EPA ID:	CAD982030173

Map ID
Direction
Distance
Elevation

MAP FINDINGS

Site

Database(s)

EDR ID Number
EPA ID Number

JENCO PLATING INC (Continued)

S113006653

Trans 2 Name:	ECOLOGY CONTROL IND
TSDf EPA ID:	NVT330010000
Trans Name:	US ECOLOGY
TSDf Alt EPA ID:	Not reported
TSDf Alt Name:	Not reported
Waste Code Description:	791 - Liquids with pH < 2 792 Liquids with pH < 2 with metals
RCRA Code:	D008
Meth Code:	H132 - Landfill Or Surface Impoundment That Will Be Closed As Landfill(To Include On-Site Treatment And/Or Stabilization)
Quantity Tons:	4.1283
Waste Quantity:	990
Quantity Unit:	G
Additional Code 1:	D002
Additional Code 2:	Not reported
Additional Code 3:	Not reported
Additional Code 4:	Not reported
Additional Code 5:	Not reported
Shipment Date:	20090511
Creation Date:	9/25/2009 18:30:08
Receipt Date:	20090522
Manifest ID:	004848296JJK
Trans EPA ID:	CAD981377864
Trans Name:	IDR ENVIRONMENTAL SERVICES
Trans 2 EPA ID:	CAD982030173
Trans 2 Name:	ECOLOGY CONTROL IND
TSDf EPA ID:	NVT330010000
Trans Name:	US ECOLOGY
TSDf Alt EPA ID:	Not reported
TSDf Alt Name:	Not reported
Waste Code Description:	- Not reported
RCRA Code:	Not reported
Meth Code:	H039 - Other Recovery Of Reclamation For Reuse Including Acid Regeneration, Organics Recovery Ect
Quantity Tons:	0.22935
Waste Quantity:	55
Quantity Unit:	G
Additional Code 1:	Not reported
Additional Code 2:	Not reported
Additional Code 3:	Not reported
Additional Code 4:	Not reported
Additional Code 5:	Not reported
Shipment Date:	20090327
Creation Date:	7/31/2009 18:30:21
Receipt Date:	20090409
Manifest ID:	004848182JJK
Trans EPA ID:	CAD981377864
Trans Name:	IDR ENVIRONMENTAL SERVICES INC
Trans 2 EPA ID:	CAD982030173
Trans 2 Name:	ECOLOGY CONTROL INDUSTRIES
TSDf EPA ID:	NVT330010000
Trans Name:	US ECOLOGY
TSDf Alt EPA ID:	Not reported
TSDf Alt Name:	Not reported
Waste Code Description:	791 - Liquids with pH < 2 792 Liquids with pH < 2 with metals
RCRA Code:	D008

Map ID
Direction
Distance
Elevation

MAP FINDINGS

Site

Database(s)

EDR ID Number
EPA ID Number

JENCO PLATING INC (Continued)

S113006653

Meth Code: H132 - Landfill Or Surface Impoundment That Will Be Closed As
Landfill(To Include On-Site Treatment And/Or Stabilization)
Quantity Tons: 1.251
Waste Quantity: 300
Quantity Unit: G
Additional Code 1: D002
Additional Code 2: Not reported
Additional Code 3: Not reported
Additional Code 4: Not reported
Additional Code 5: Not reported

Shipment Date: 20090217
Creation Date: 6/17/2009 18:30:27
Receipt Date: 20090219
Manifest ID: 004848028JJK
Trans EPA ID: CAD981377864
Trans Name: IDR ENVIRONMENTAL SERVICES INC
Trans 2 EPA ID: CAD982030173
Trans 2 Name: ECOLOGY CONTROL INDUSTRIES
TSDf EPA ID: NVT330010000
Trans Name: US ECOLOGY
TSDf Alt EPA ID: Not reported
TSDf Alt Name: Not reported
Waste Code Description: 791 - Liquids with pH < 2 792 Liquids with pH < 2 with metals
RCRA Code: D008
Meth Code: H132 - Landfill Or Surface Impoundment That Will Be Closed As
Landfill(To Include On-Site Treatment And/Or Stabilization)

Quantity Tons: 1.3761
Waste Quantity: 330
Quantity Unit: G
Additional Code 1: D002
Additional Code 2: Not reported
Additional Code 3: Not reported
Additional Code 4: Not reported
Additional Code 5: Not reported

Additional Info:
Year: 2008
Gen EPA ID: CAD981450562

Shipment Date: 20081210
Creation Date: 4/21/2009 18:30:09
Receipt Date: 20081230
Manifest ID: 004847842JJK
Trans EPA ID: CAD981377864
Trans Name: IDR ENVIRONMENTAL SERVICES INC
Trans 2 EPA ID: CAD980585293
Trans 2 Name: INDUSTRIAL WASTE UTILIZATION
TSDf EPA ID: NVT330010000
Trans Name: US ECOLOGY
TSDf Alt EPA ID: Not reported
TSDf Alt Name: Not reported
Waste Code Description: 791 - Liquids with pH < 2 792 Liquids with pH < 2 with metals
RCRA Code: D008
Meth Code: H132 - Landfill Or Surface Impoundment That Will Be Closed As
Landfill(To Include On-Site Treatment And/Or Stabilization)
Quantity Tons: 2.7522

Map ID
Direction
Distance
Elevation

MAP FINDINGS

Site

Database(s)

EDR ID Number
EPA ID Number

JENCO PLATING INC (Continued)

S113006653

Waste Quantity:	660
Quantity Unit:	G
Additional Code 1:	D002
Additional Code 2:	Not reported
Additional Code 3:	Not reported
Additional Code 4:	Not reported
Additional Code 5:	Not reported
Shipment Date:	20081017
Creation Date:	3/10/2009 18:30:09
Receipt Date:	20081030
Manifest ID:	004847676JJK
Trans EPA ID:	CAD981377864
Trans Name:	IDR ENVIRONMENTAL SERVICES INC
Trans 2 EPA ID:	Not reported
Trans 2 Name:	Not reported
TSDf EPA ID:	NVT330010000
Trans Name:	US ECOLOGY
TSDf Alt EPA ID:	Not reported
TSDf Alt Name:	Not reported
Waste Code Description:	791 - Liquids with pH < 2 792 Liquids with pH < 2 with metals
RCRA Code:	D008
Meth Code:	H132 - Landfill Or Surface Impoundment That Will Be Closed As Landfill(To Include On-Site Treatment And/Or Stabilization)
Quantity Tons:	1.251
Waste Quantity:	300
Quantity Unit:	G
Additional Code 1:	D002
Additional Code 2:	Not reported
Additional Code 3:	Not reported
Additional Code 4:	Not reported
Additional Code 5:	Not reported
Shipment Date:	20080827
Creation Date:	1/15/2009 18:30:42
Receipt Date:	20080904
Manifest ID:	004847552JJK
Trans EPA ID:	CAD981377864
Trans Name:	IDR ENVIRONMENTAL SERVICES INC
Trans 2 EPA ID:	CAD982030173
Trans 2 Name:	ECOLOGY CONTROL IND
TSDf EPA ID:	NVT330010000
Trans Name:	US ECOLOGY
TSDf Alt EPA ID:	Not reported
TSDf Alt Name:	Not reported
Waste Code Description:	791 - Liquids with pH < 2 792 Liquids with pH < 2 with metals
RCRA Code:	D008
Meth Code:	H132 - Landfill Or Surface Impoundment That Will Be Closed As Landfill(To Include On-Site Treatment And/Or Stabilization)
Quantity Tons:	2.502
Waste Quantity:	600
Quantity Unit:	G
Additional Code 1:	D002
Additional Code 2:	Not reported
Additional Code 3:	Not reported
Additional Code 4:	Not reported
Additional Code 5:	Not reported

Map ID
Direction
Distance
Elevation

MAP FINDINGS

Site

Database(s)

EDR ID Number
EPA ID Number

JENCO PLATING INC (Continued)

S113006653

Shipment Date: 20080806
Creation Date: 12/11/2008 18:30:44
Receipt Date: 20080812
Manifest ID: 003208940JJK
Trans EPA ID: CAD981377864
Trans Name: IDR ENVIRONMENTAL SERVICES INC
Trans 2 EPA ID: CAD982030173
Trans 2 Name: ECOLOGY CONTROL IND
TSDf EPA ID: NVT330010000
Trans Name: US ECOLOGY
TSDf Alt EPA ID: Not reported
TSDf Alt Name: Not reported
Waste Code Description: 791 - Liquids with pH < 2 792 Liquids with pH < 2 with metals
RCRA Code: D008
Meth Code: H132 - Landfill Or Surface Impoundment That Will Be Closed As
Landfill(To Include On-Site Treatment And/Or Stabilization)

Quantity Tons: 2.7522
Waste Quantity: 660
Quantity Unit: G
Additional Code 1: D002
Additional Code 2: Not reported
Additional Code 3: Not reported
Additional Code 4: Not reported
Additional Code 5: Not reported

Shipment Date: 20080605
Creation Date: 10/30/2008 18:30:46
Receipt Date: 20080612
Manifest ID: 003209130JJK
Trans EPA ID: CAD981377864
Trans Name: IDR ENVIRONMENTAL SERVICES INC
Trans 2 EPA ID: CAD982030173
Trans 2 Name: ECOLOGY CONTROL INDUSTRIES
TSDf EPA ID: NVT330010000
Trans Name: US ECOLOGY
TSDf Alt EPA ID: Not reported
TSDf Alt Name: Not reported
Waste Code Description: 791 - Liquids with pH < 2 792 Liquids with pH < 2 with metals
RCRA Code: D008
Meth Code: H132 - Landfill Or Surface Impoundment That Will Be Closed As
Landfill(To Include On-Site Treatment And/Or Stabilization)

Quantity Tons: 2.7522
Waste Quantity: 660
Quantity Unit: G
Additional Code 1: D002
Additional Code 2: Not reported
Additional Code 3: Not reported
Additional Code 4: Not reported
Additional Code 5: Not reported

Shipment Date: 20080410
Creation Date: 8/25/2008 18:30:24
Receipt Date: 20080417
Manifest ID: 003208783JJK
Trans EPA ID: CAD981377864
Trans Name: IDR ENVIRONMENTAL SERVICES INC
Trans 2 EPA ID: CAD982030173

Map ID
Direction
Distance
Elevation

MAP FINDINGS

Site

Database(s)

EDR ID Number
EPA ID Number

JENCO PLATING INC (Continued)

S113006653

Trans 2 Name:	ECOLOGY CONTROL IND
TSDf EPA ID:	NVT330010000
Trans Name:	US ECOLOGY
TSDf Alt EPA ID:	Not reported
TSDf Alt Name:	Not reported
Waste Code Description:	791 - Liquids with pH < 2 792 Liquids with pH < 2 with metals
RCRA Code:	D008
Meth Code:	H132 - Landfill Or Surface Impoundment That Will Be Closed As Landfill(To Include On-Site Treatment And/Or Stabilization)
Quantity Tons:	2.502
Waste Quantity:	600
Quantity Unit:	G
Additional Code 1:	D002
Additional Code 2:	Not reported
Additional Code 3:	Not reported
Additional Code 4:	Not reported
Additional Code 5:	Not reported
Shipment Date:	20080103
Creation Date:	5/21/2008 18:30:21
Receipt Date:	20080110
Manifest ID:	003208506JJK
Trans EPA ID:	CAD981377864
Trans Name:	IDR ENVIRONMENTAL SERVICES INC
Trans 2 EPA ID:	CAD982030173
Trans 2 Name:	ECOLOGY CONTROL INDUSTRIES
TSDf EPA ID:	NVT330010000
Trans Name:	US ECOLOGY
TSDf Alt EPA ID:	Not reported
TSDf Alt Name:	Not reported
Waste Code Description:	181 - Other inorganic solid waste Organics
RCRA Code:	D008
Meth Code:	- Not reported
Quantity Tons:	1.6856
Waste Quantity:	2
Quantity Unit:	Y
Additional Code 1:	D007
Additional Code 2:	Not reported
Additional Code 3:	Not reported
Additional Code 4:	Not reported
Additional Code 5:	Not reported
Shipment Date:	20080103
Creation Date:	5/21/2008 18:30:21
Receipt Date:	20080110
Manifest ID:	003208506JJK
Trans EPA ID:	CAD981377864
Trans Name:	IDR ENVIRONMENTAL SERVICES INC
Trans 2 EPA ID:	CAD982030173
Trans 2 Name:	ECOLOGY CONTROL INDUSTRIES
TSDf EPA ID:	NVT330010000
Trans Name:	US ECOLOGY
TSDf Alt EPA ID:	Not reported
TSDf Alt Name:	Not reported
Waste Code Description:	791 - Liquids with pH < 2 792 Liquids with pH < 2 with metals
RCRA Code:	D008
Meth Code:	H132 - Landfill Or Surface Impoundment That Will Be Closed As

Map ID
Direction
Distance
Elevation

MAP FINDINGS

Site

Database(s)

EDR ID Number
EPA ID Number

JENCO PLATING INC (Continued)

S113006653

Landfill(To Include On-Site Treatment And/OR Stabilization)
Quantity Tons: 1.3761
Waste Quantity: 330
Quantity Unit: G
Additional Code 1: D002
Additional Code 2: Not reported
Additional Code 3: Not reported
Additional Code 4: Not reported
Additional Code 5: Not reported

Additional Info:

Year: 2012
Gen EPA ID: CAD981450562

Shipment Date: 20121128
Creation Date: 2/17/2013 22:15:06
Receipt Date: 20121207
Manifest ID: 009651714JJK
Trans EPA ID: CAD981377864
Trans Name: IDR ENVIRONMENTAL SERVICES
Trans 2 EPA ID: Not reported
Trans 2 Name: Not reported
TSDf EPA ID: CAD097030993
Trans Name: SIEMENS INDUSTRY INC
TSDf Alt EPA ID: Not reported
TSDf Alt Name: Not reported
Waste Code Description: 792 - Not reported
RCRA Code: D007
Meth Code: H135 - Discharge To Sewer/Potw Or Npdes(With Prior Storage--With Or Without Treatment)

Quantity Tons: 3.44025
Waste Quantity: 825
Quantity Unit: G
Additional Code 1: D002
Additional Code 2: Not reported
Additional Code 3: Not reported
Additional Code 4: Not reported
Additional Code 5: Not reported

Shipment Date: 20121128
Creation Date: 4/9/2013 22:15:07
Receipt Date: 20121203
Manifest ID: 009651715JJK
Trans EPA ID: CAD981377864
Trans Name: IDR ENVIRONMENTAL SERVICES
Trans 2 EPA ID: CAR000177527
Trans 2 Name: PHILIP WEST INDUSTRIAL SERVICES
TSDf EPA ID: NVT330010000
Trans Name: US ECOLOGY
TSDf Alt EPA ID: Not reported
TSDf Alt Name: Not reported
Waste Code Description: 352 - Other organic solids
RCRA Code: Not reported
Meth Code: H132 - Landfill Or Surface Impoundment That Will Be Closed As Landfill(To Include On-Site Treatment And/OR Stabilization)

Quantity Tons: 0.1625
Waste Quantity: 325

Map ID
Direction
Distance
Elevation

MAP FINDINGS

Site

Database(s)

EDR ID Number
EPA ID Number

JENCO PLATING INC (Continued)

S113006653

Quantity Unit: P
Additional Code 1: Not reported
Additional Code 2: Not reported
Additional Code 3: Not reported
Additional Code 4: Not reported
Additional Code 5: Not reported

Shipment Date: 20121004
Creation Date: 12/20/2012 22:15:18
Receipt Date: 20121012
Manifest ID: 009651593JJK
Trans EPA ID: CAD981377864
Trans Name: IDR ENVIRONMENTAL SERVICES
Trans 2 EPA ID: Not reported
Trans 2 Name: Not reported
TSDf EPA ID: CAD097030993
Trans Name: SIEMENS INDUSTRY INC
TSDf Alt EPA ID: Not reported
TSDf Alt Name: Not reported
Waste Code Description: 792 - Not reported
RCRA Code: D007
Meth Code: H135 - Discharge To Sewer/Potw Or Npdes(With Prior Storage--With Or Without Treatment)

Quantity Tons: 2.2935
Waste Quantity: 550
Quantity Unit: G
Additional Code 1: D002
Additional Code 2: Not reported
Additional Code 3: Not reported
Additional Code 4: Not reported
Additional Code 5: Not reported

Shipment Date: 20120814
Creation Date: 9/28/2012 22:15:13
Receipt Date: 20120817
Manifest ID: 009652935JJK
Trans EPA ID: CAD981377864
Trans Name: IDR ENVIRONMENTAL SERVICES
Trans 2 EPA ID: Not reported
Trans 2 Name: Not reported
TSDf EPA ID: CAD008488025
Trans Name: PHIBRO-TECH INC
TSDf Alt EPA ID: Not reported
TSDf Alt Name: Not reported
Waste Code Description: 791 - Liquids with pH < 2 792 Liquids with pH < 2 with metals
RCRA Code: D007
Meth Code: H010 - Metals Recovery Including Retoring,Smelting,Chemicals,Ect
Quantity Tons: 3.44025
Waste Quantity: 825
Quantity Unit: G
Additional Code 1: D002
Additional Code 2: Not reported
Additional Code 3: Not reported
Additional Code 4: Not reported
Additional Code 5: Not reported

Shipment Date: 20120702

Map ID
Direction
Distance
Elevation

MAP FINDINGS

Site

Database(s)

EDR ID Number
EPA ID Number

JENCO PLATING INC (Continued)

S113006653

Creation Date: 10/19/2012 22:15:36
Receipt Date: 20120712
Manifest ID: 009652823JJK
Trans EPA ID: CAD981377864
Trans Name: IDR ENVIRONMENTAL SERVICES
Trans 2 EPA ID: Not reported
Trans 2 Name: Not reported
TSDf EPA ID: CAD097030993
Trans Name: SIEMENS INDUSTRY INC
TSDf Alt EPA ID: Not reported
TSDf Alt Name: Not reported
Waste Code Description: 792 - Not reported
RCRA Code: D007
Meth Code: H135 - Discharge To Sewer/Potw Or Npdes(With Prior Storage--With Or Without Treatment)

Quantity Tons: 3.44025
Waste Quantity: 825
Quantity Unit: G
Additional Code 1: D002
Additional Code 2: Not reported
Additional Code 3: Not reported
Additional Code 4: Not reported
Additional Code 5: Not reported

Shipment Date: 20120425
Creation Date: 5/28/2013 22:15:14
Receipt Date: 20120515
Manifest ID: 009652655JJK
Trans EPA ID: CAD981377864
Trans Name: IDR ENVIRONMENTAL SERVICES
Trans 2 EPA ID: CAD980585293
Trans 2 Name: INDUSTRIAL WASTE UTILIZATION
TSDf EPA ID: NVT330010000
Trans Name: US ECOLOGY
TSDf Alt EPA ID: Not reported
TSDf Alt Name: Not reported
Waste Code Description: 123 - Unspecified alkaline solution
RCRA Code: D002
Meth Code: H039 - Other Recovery Of Reclamation For Reuse Including Acid Regeneration, Organics Recovery Ect

Quantity Tons: 0.22935
Waste Quantity: 55
Quantity Unit: G
Additional Code 1: Not reported
Additional Code 2: Not reported
Additional Code 3: Not reported
Additional Code 4: Not reported
Additional Code 5: Not reported

Shipment Date: 20120425
Creation Date: 5/28/2013 22:15:14
Receipt Date: 20120515
Manifest ID: 009652655JJK
Trans EPA ID: CAD981377864
Trans Name: IDR ENVIRONMENTAL SERVICES
Trans 2 EPA ID: CAD980585293
Trans 2 Name: INDUSTRIAL WASTE UTILIZATION

Map ID
Direction
Distance
Elevation

MAP FINDINGS

Site

Database(s)

EDR ID Number
EPA ID Number

JENCO PLATING INC (Continued)

S113006653

TSDF EPA ID:	NVT330010000
Trans Name:	US ECOLOGY
TSDF Alt EPA ID:	Not reported
TSDF Alt Name:	Not reported
Waste Code Description:	135 - Unspecified aqueous solution
RCRA Code:	D007
Meth Code:	H039 - Other Recovery Of Reclamation For Reuse Including Acid Regeneration, Organics Recovery Ect
Quantity Tons:	0.231
Waste Quantity:	55
Quantity Unit:	G
Additional Code 1:	Not reported
Additional Code 2:	Not reported
Additional Code 3:	Not reported
Additional Code 4:	Not reported
Additional Code 5:	Not reported
Shipment Date:	20120425
Creation Date:	6/15/2012 20:30:07
Receipt Date:	20120503
Manifest ID:	009652654JJK
Trans EPA ID:	CAD981377864
Trans Name:	IDR ENVIRONMENTAL SERVICES
Trans 2 EPA ID:	Not reported
Trans 2 Name:	Not reported
TSDF EPA ID:	CAD008488025
Trans Name:	PHIBRO-TECH INC
TSDF Alt EPA ID:	Not reported
TSDF Alt Name:	Not reported
Waste Code Description:	791 - Liquids with pH < 2 792 Liquids with pH < 2 with metals
RCRA Code:	D002
Meth Code:	H010 - Metals Recovery Including Retoring,Smelting,Chemicals,Ect
Quantity Tons:	2.2935
Waste Quantity:	550
Quantity Unit:	G
Additional Code 1:	Not reported
Additional Code 2:	Not reported
Additional Code 3:	Not reported
Additional Code 4:	Not reported
Additional Code 5:	Not reported
Shipment Date:	20120314
Creation Date:	4/20/2012 20:30:44
Receipt Date:	20120321
Manifest ID:	009652514JJK
Trans EPA ID:	CAD981377864
Trans Name:	IDR ENVIRONMENTAL SERVICES
Trans 2 EPA ID:	Not reported
Trans 2 Name:	Not reported
TSDF EPA ID:	CAD008488025
Trans Name:	PHIBRO-TECH INC
TSDF Alt EPA ID:	Not reported
TSDF Alt Name:	Not reported
Waste Code Description:	791 - Liquids with pH < 2 792 Liquids with pH < 2 with metals
RCRA Code:	D002
Meth Code:	H010 - Metals Recovery Including Retoring,Smelting,Chemicals,Ect
Quantity Tons:	3.44025

Map ID
Direction
Distance
Elevation

MAP FINDINGS

Site

Database(s)

EDR ID Number
EPA ID Number

JENCO PLATING INC (Continued)

S113006653

Waste Quantity: 825
Quantity Unit: G
Additional Code 1: Not reported
Additional Code 2: Not reported
Additional Code 3: Not reported
Additional Code 4: Not reported
Additional Code 5: Not reported

Shipment Date: 20120109
Creation Date: 3/17/2012 20:30:22
Receipt Date: 20120119
Manifest ID: 008808288JJK
Trans EPA ID: CAD981377864
Trans Name: IDR ENVIRONMENTAL SERVICES
Trans 2 EPA ID: Not reported
Trans 2 Name: Not reported
TSDf EPA ID: CAD008488025
Trans Name: PHIBRO-TECH INC
TSDf Alt EPA ID: Not reported
TSDf Alt Name: Not reported
Waste Code Description: 791 - Liquids with pH < 2 792 Liquids with pH < 2 with metals
RCRA Code: D002
Meth Code: H010 - Metals Recovery Including Retoring,Smelting,Chemicals,Ect
Quantity Tons: 3.44025
Waste Quantity: 825
Quantity Unit: G
Additional Code 1: Not reported
Additional Code 2: Not reported
Additional Code 3: Not reported
Additional Code 4: Not reported
Additional Code 5: Not reported

Additional Info:
Year: 1999
Gen EPA ID: CAD981450562

Shipment Date: 19991123
Creation Date: 2/15/2000 0:00:00
Receipt Date: 19991206
Manifest ID: 98127072
Trans EPA ID: CAD982440364
Trans Name: Not reported
Trans 2 EPA ID: CAL931024038
Trans 2 Name: Not reported
TSDf EPA ID: CAT080033681
Trans Name: Not reported
TSDf Alt EPA ID: Not reported
TSDf Alt Name: Not reported
Waste Code Description: 791 - Liquids with pH < 2 792 Liquids with pH < 2 with metals
RCRA Code: D002
Meth Code: R01 - Recycler
Quantity Tons: 1.6054
Waste Quantity: 385
Quantity Unit: G
Additional Code 1: Not reported
Additional Code 2: Not reported
Additional Code 3: Not reported

Map ID
Direction
Distance
Elevation

MAP FINDINGS

Site

Database(s)

EDR ID Number
EPA ID Number

JENCO PLATING INC (Continued)

S113006653

Additional Code 4:	Not reported
Additional Code 5:	Not reported
Shipment Date:	19991123
Creation Date:	4/4/2000 0:00:00
Receipt Date:	19991214
Manifest ID:	98127085
Trans EPA ID:	CAD982440364
Trans Name:	Not reported
Trans 2 EPA ID:	CAL931024038
Trans 2 Name:	Not reported
TSDf EPA ID:	TND000772186
Trans Name:	Not reported
TSDf Alt EPA ID:	Not reported
TSDf Alt Name:	Not reported
Waste Code Description:	343 - Unspecified organic liquid mixture
RCRA Code:	Not reported
Meth Code:	D80 - Disposal, Land Fill
Quantity Tons:	0.187
Waste Quantity:	55
Quantity Unit:	G
Additional Code 1:	Not reported
Additional Code 2:	Not reported
Additional Code 3:	Not reported
Additional Code 4:	Not reported
Additional Code 5:	Not reported
Shipment Date:	19990813
Creation Date:	9/24/1999 0:00:00
Receipt Date:	Not reported
Manifest ID:	99127974
Trans EPA ID:	CAD072953771
Trans Name:	Not reported
Trans 2 EPA ID:	Not reported
Trans 2 Name:	Not reported
TSDf EPA ID:	CAD097030993
Trans Name:	Not reported
TSDf Alt EPA ID:	Not reported
TSDf Alt Name:	Not reported
Waste Code Description:	791 - Liquids with pH < 2 792 Liquids with pH < 2 with metals
RCRA Code:	D002
Meth Code:	- Not reported
Quantity Tons:	5.004
Waste Quantity:	1200
Quantity Unit:	G
Additional Code 1:	Not reported
Additional Code 2:	Not reported
Additional Code 3:	Not reported
Additional Code 4:	Not reported
Additional Code 5:	Not reported
Shipment Date:	19990621
Creation Date:	8/16/1999 0:00:00
Receipt Date:	Not reported
Manifest ID:	99125556
Trans EPA ID:	CAD982403198
Trans Name:	Not reported

Map ID
Direction
Distance
Elevation

MAP FINDINGS

Site

Database(s)

EDR ID Number
EPA ID Number

JENCO PLATING INC (Continued)

S113006653

Trans 2 EPA ID: Not reported
Trans 2 Name: Not reported
TSDf EPA ID: CAD000088252
Trans Name: Not reported
TSDf Alt EPA ID: Not reported
TSDf Alt Name: Not reported
Waste Code Description: 791 - Liquids with pH < 2 792 Liquids with pH < 2 with metals
RCRA Code: D002
Meth Code: - Not reported
Quantity Tons: 2.2935
Waste Quantity: 550
Quantity Unit: G
Additional Code 1: Not reported
Additional Code 2: Not reported
Additional Code 3: Not reported
Additional Code 4: Not reported
Additional Code 5: Not reported

Additional Info:

Year: 1997
Gen EPA ID: CAD981450562

Shipment Date: 19970213
Creation Date: 5/30/1997 0:00:00
Receipt Date: 19970220
Manifest ID: 96402843
Trans EPA ID: OHD009865825
Trans Name: Not reported
Trans 2 EPA ID: Not reported
Trans 2 Name: Not reported
TSDf EPA ID: CAD044429835
Trans Name: Not reported
TSDf Alt EPA ID: Not reported
TSDf Alt Name: Not reported
Waste Code Description: 792 - Not reported
RCRA Code: D002
Meth Code: D99 - Disposal, Other
Quantity Tons: 1.3761
Waste Quantity: 330
Quantity Unit: G
Additional Code 1: Not reported
Additional Code 2: Not reported
Additional Code 3: Not reported
Additional Code 4: Not reported
Additional Code 5: Not reported

NON-CASE INFO:

Name: JENCO PLATING INC
Address: 9536 RUSH ST
City, State, Zip: SOUTH EL MONTE, CA 91733
Global ID: T10000013496
Case Type: Non-Case Information
Status: Pending Review
Status Date: 09/23/2019
Lead Agency: LOS ANGELES RWQCB (REGION 4)
Case Worker: SM

Map ID
Direction
Distance
Elevation

MAP FINDINGS

Site

Database(s)

EDR ID Number
EPA ID Number

JENCO PLATING INC (Continued)

S113006653

Local Agency: Not reported
RB Case Number: Not reported
Loc Case Number: Not reported
File Location: Not reported
Potential Contaminants of Concern: Not reported
Potential Media Affected: Not reported
Site History: Not reported
Begin Date: 2019-09-23 00:00:00
How Discovered: Not reported
How Discovered Description: Not reported
Stop Method: Not reported
Stop Description: Not reported
Latitude: 34.051521
Longitude: -118.06099
Geotracker: http://geotracker.waterboards.ca.gov/profile_report.asp?global_id=T10000013496

HWTS:

Name: JENCO PLATING INC
Address: 9536 RUSH ST
Address 2: Not reported
City,State,Zip: SOUTH EL MONTE, CA 917330000
EPA ID: CAD981450562
Inactive Date: Not reported
Create Date: 04/10/1987
Last Act Date: 07/09/2020
Mailing Name: Not reported
Mailing Address: 9536 RUSH ST
Mailing Address 2: Not reported
Mailing City,State,Zip: SOUTH EL MONTE, CA 917330000
Owner Name: PAMELA J COOKE
Owner Address: 9536 RUSH ST
Owner Address 2: Not reported
Owner City,State,Zip: SOUTH EL MONTE, CA 917331537
Contact Name: PAMELA J COOKE PRESIDENT
Contact Address: 9536 RUSH ST
Contact Address 2: Not reported
City,State,Zip: SOUTH EL MONTE, CA 91733

NAICS:

EPA ID: CAD981450562
Create Date: 2002-03-14 16:36:26.000
NAICS Code: 332813
NAICS Description: Electroplating, Plating, Polishing, Anodizing, and Coloring
Issued EPA ID Date: 1987-04-10 00:00:00
Inactive Date: Not reported
Facility Name: JENCO PLATING INC
Facility Address: 9536 RUSH ST
Facility Address 2: Not reported
Facility City: SOUTH EL MONTE
Facility County: Not reported
Facility State: CA
Facility Zip: 917330000

EPA ID: CAD981450562
Create Date: 2002-03-14 16:36:26.000
NAICS Code: 332813
NAICS Description: Electroplating, Plating, Polishing, Anodizing, and Coloring

Map ID
Direction
Distance
Elevation

MAP FINDINGS

Site

Database(s)

EDR ID Number
EPA ID Number

JENCO PLATING INC (Continued)

S113006653

Issued EPA ID Date: 1987-04-10 00:00:00
Inactive Date: Not reported
Facility Name: JENCO PLATING INC
Facility Address: 9536 RUSH ST
Facility Address 2: Not reported
Facility City: SOUTH EL MONTE
Facility County: Not reported
Facility State: CA
Facility Zip: 917330000

AT311
South
1/4-1/2
0.390 mi.
2057 ft.

UNOCAL #3520
9408 RUSH ST E
SOUTH EL MONTE, CA 91733

Site 1 of 2 in cluster AT

LUST S101296145
Cortese N/A
HIST CORTESE
CERS

Relative:
Lower
Actual:
234 ft.

LUST:
Name: UNOCAL #3520
Address: 9408 RUSH ST E
City,State,Zip: SOUTH EL MONTE, CA 91733
Lead Agency: LOS ANGELES RWQCB (REGION 4)
Case Type: LUST Cleanup Site
Geo Track: http://geotracker.waterboards.ca.gov/profile_report.asp?global_id=T0603704623
Global Id: T0603704623
Latitude: 34.0517095
Longitude: -118.0640062
Status: Completed - Case Closed
Status Date: 02/15/2002
Case Worker: JFL
RB Case Number: R-03664
Local Agency: LOS ANGELES COUNTY
File Location: Not reported
Local Case Number: Not reported
Potential Media Affect: Aquifer used for drinking water supply
Potential Contaminants of Concern: Gasoline
Site History: Not reported

LUST:
Global Id: T0603704623
Contact Type: Regional Board Caseworker
Contact Name: JOE F. LUERA
Organization Name: LOS ANGELES RWQCB (REGION 4)
Address: 320 W. 4TH STREET, SUITE 200
City: LOS ANGELES
Email: joe.luera@waterboards.ca.gov
Phone Number: Not reported

Global Id: T0603704623
Contact Type: Local Agency Caseworker
Contact Name: JOHN AWUJO
Organization Name: LOS ANGELES COUNTY
Address: 900 S FREMONT AVE
City: ALHAMBRA
Email: jawujo@dpw.lacounty.gov
Phone Number: 6264583507

Map ID
Direction
Distance
Elevation

MAP FINDINGS

Site

Database(s)

EDR ID Number
EPA ID Number

UNOCAL #3520 (Continued)

S101296145

LUST:

Global Id: T0603704623
Action Type: Other
Date: 06/26/1995
Action: Leak Discovery

Global Id: T0603704623
Action Type: Other
Date: 06/08/1995
Action: Leak Stopped

Global Id: T0603704623
Action Type: Other
Date: 05/11/1988
Action: Leak Reported

LUST:

Global Id: T0603704623
Status: Open - Case Begin Date
Status Date: 05/11/1988

Global Id: T0603704623
Status: Open - Site Assessment
Status Date: 06/26/1995

Global Id: T0603704623
Status: Open - Site Assessment
Status Date: 07/08/1996

Global Id: T0603704623
Status: Open - Site Assessment
Status Date: 07/19/1997

Global Id: T0603704623
Status: Completed - Case Closed
Status Date: 02/15/2002

LUST REG 4:

Region: 4
Regional Board: 04
County: Los Angeles
Facility Id: R-03664
Status: Case Closed
Substance: Gasoline
Substance Quantity: Not reported
Local Case No: Not reported
Case Type: Groundwater
Abatement Method Used at the Site: Not reported
Global ID: T0603704623
W Global ID: Not reported
Staff: JFL
Local Agency: 19000
Cross Street: ROSEMEAD BLVD
Enforcement Type: Not reported
Date Leak Discovered: 6/26/1995

Map ID
Direction
Distance
Elevation

MAP FINDINGS

Site

Database(s)

EDR ID Number
EPA ID Number

UNOCAL #3520 (Continued)

S101296145

Date Leak First Reported: 5/11/1988
Date Leak Record Entered: 5/31/1988
Date Confirmation Began: Not reported
Date Leak Stopped: 6/8/1995
Date Case Last Changed on Database: 7/3/2002
Date the Case was Closed: 2/15/2002
How Leak Discovered: Tank Closure
How Leak Stopped: Not reported
Cause of Leak: UNK
Leak Source: UNK
Operator: Not reported
Water System: Not reported
Well Name: Not reported
Approx. Dist To Production Well (ft): 1016.7019473078275151792611582
Source of Cleanup Funding: UNK
Preliminary Site Assessment Workplan Submitted: 6/26/1995
Preliminary Site Assessment Began: 7/8/1996
Pollution Characterization Began: 7/19/1997
Remediation Plan Submitted: Not reported
Remedial Action Underway: Not reported
Post Remedial Action Monitoring Began: Not reported
Enforcement Action Date: Not reported
Historical Max MTBE Date: 11/25/1997
Hist Max MTBE Conc in Groundwater: 2200
Hist Max MTBE Conc in Soil: Not reported
Significant Interim Remedial Action Taken: Not reported
GW Qualifier: Not reported
Soil Qualifier: Not reported
Organization: Not reported
Owner Contact: Not reported
Responsible Party: DENNIS CARLSON
RP Address: 376 S. VALENCIA AVE.
Program: LUST
Lat/Long: 34.0517095 / -1
Local Agency Staff: Not reported
Beneficial Use: Not reported
Priority: LOP/MODERATE - POTENTIAL WATER IMPACT
Cleanup Fund Id: Not reported
Suspended: Not reported
Assigned Name: Not reported
Summary: 4 USTS REMOVED 1968, 3 USTS REMOVED 9/94 ; 10/6/00 3RD QTR GW MON RPT
2000; 12/31/00 4TH QTR GW MON RPT 2000; 4/13/01 1ST QTR VE SYSTEM O&M
RPT

CORTESE:

Name: UNOCAL #3520
Address: 9408 RUSH ST E
City,State,Zip: SOUTH EL MONTE, CA 91733
Region: CORTESE
Envirostor Id: Not reported
Global ID: T0603704623
Site/Facility Type: LUST CLEANUP SITE
Cleanup Status: COMPLETED - CASE CLOSED
Status Date: Not reported
Site Code: Not reported
Latitude: Not reported
Longitude: Not reported

Map ID
Direction
Distance
Elevation

MAP FINDINGS

Site

Database(s)

EDR ID Number
EPA ID Number

UNOCAL #3520 (Continued)

S101296145

Owner: Not reported
Enf Type: Not reported
Swat R: Not reported
Flag: active
Order No: Not reported
Waste Discharge System No: Not reported
Effective Date: Not reported
Region 2: Not reported
WID Id: Not reported
Solid Waste Id No: Not reported
Waste Management Uit Name: Not reported
File Name: Active Open

HIST CORTESE:

edr_fname: UNOCAL #3520
edr_fadd1: 9408 RUSH
City,State,Zip: EL MONTE, CA 91733
Region: CORTESE
Facility County Code: 19
Reg By: LTNKA
Reg Id: R-03664

CERS:

Name: UNOCAL #3520
Address: 9408 RUSH ST E
City,State,Zip: SOUTH EL MONTE, CA 91733
Site ID: 245825
CERS ID: T0603704623
CERS Description: Leaking Underground Storage Tank Cleanup Site

Affiliation:

Affiliation Type Desc: Local Agency Caseworker
Entity Name: JOHN AWUJO - LOS ANGELES COUNTY
Entity Title: Not reported
Affiliation Address: 900 S FREMONT AVE
Affiliation City: ALHAMBRA
Affiliation State: CA
Affiliation Country: Not reported
Affiliation Zip: Not reported
Affiliation Phone: 6264583507

Affiliation Type Desc: Regional Board Caseworker
Entity Name: JOE F. LUERA - LOS ANGELES RWQCB (REGION 4)
Entity Title: Not reported
Affiliation Address: 320 W. 4TH STREET, SUITE 200
Affiliation City: LOS ANGELES
Affiliation State: CA
Affiliation Country: Not reported
Affiliation Zip: Not reported
Affiliation Phone: Not reported

Map ID
Direction
Distance
Elevation

MAP FINDINGS

Site

Database(s) EDR ID Number
EPA ID Number

AQ312 BULWARK CORP.
SSE 9624 RUSH ST
1/4-1/2 SOUTH EL MONTE, CA 91733
0.391 mi.
2067 ft. Site 3 of 5 in cluster AQ

CPS-SLIC S103677341
EMI N/A
WIP
CERS

Relative:
Lower

CPS-SLIC:

Actual:
238 ft.

Name: BULWARK CORP.
Address: 9624 RUSH ST.
City,State,Zip: SOUTH EL MONTE, CA 91733
Region: STATE
Facility Status: Completed - Case Closed
Status Date: 06/23/1997
Global Id: SL603798762
Lead Agency: LOS ANGELES RWQCB (REGION 4)
Lead Agency Case Number: Not reported
Latitude: 34.051632437867
Longitude: -118.059079446015
Case Type: Cleanup Program Site
Case Worker: SLH
Local Agency: Not reported
RB Case Number: 107.0669
File Location: Not reported
Potential Media Affected: Aquifer used for drinking water supply
Potential Contaminants of Concern: Not reported
Site History: Not reported

[Click here to access the California GeoTracker records for this facility:](#)

EMI:

Name: BULWARK CORP
Address: 9624 RUSH ST
City,State,Zip: SOUTH EL MONTE, CA 91733
Year: 2002
County Code: 19
Air Basin: SC
Facility ID: 140
Air District Name: SC
SIC Code: 3479
Air District Name: SOUTH COAST AQMD
Community Health Air Pollution Info System: Not reported
Consolidated Emission Reporting Rule: Not reported
Total Organic Hydrocarbon Gases Tons/Yr: 0
Reactive Organic Gases Tons/Yr: 0
Carbon Monoxide Emissions Tons/Yr: 0
NOX - Oxides of Nitrogen Tons/Yr: 0
SOX - Oxides of Sulphur Tons/Yr: 0
Particulate Matter Tons/Yr: 0
Part. Matter 10 Micrometers and Smlr Tons/Yr:0

Name: BULWARK CORP
Address: 9624 RUSH ST
City,State,Zip: SOUTH EL MONTE, CA 91733
Year: 2003
County Code: 19
Air Basin: SC
Facility ID: 140
Air District Name: SC
SIC Code: 3479

Map ID
Direction
Distance
Elevation

MAP FINDINGS

Site

Database(s)

EDR ID Number
EPA ID Number

BULWARK CORP. (Continued)

S103677341

Air District Name: SOUTH COAST AQMD
Community Health Air Pollution Info System: Not reported
Consolidated Emission Reporting Rule: Not reported
Total Organic Hydrocarbon Gases Tons/Yr: 0
Reactive Organic Gases Tons/Yr: 0
Carbon Monoxide Emissions Tons/Yr: 0
NOX - Oxides of Nitrogen Tons/Yr: 0
SOX - Oxides of Sulphur Tons/Yr: 0
Particulate Matter Tons/Yr: 0
Part. Matter 10 Micrometers and Smlr Tons/Yr:0

Name: BULWARK CORP
Address: 9624 RUSH ST
City,State,Zip: SOUTH EL MONTE, CA 91733
Year: 2004
County Code: 19
Air Basin: SC
Facility ID: 140
Air District Name: SC
SIC Code: 3479
Air District Name: SOUTH COAST AQMD
Community Health Air Pollution Info System: Not reported
Consolidated Emission Reporting Rule: Not reported
Total Organic Hydrocarbon Gases Tons/Yr: 0.0428
Reactive Organic Gases Tons/Yr: 0.02
Carbon Monoxide Emissions Tons/Yr: 0.0903
NOX - Oxides of Nitrogen Tons/Yr: 0.335
SOX - Oxides of Sulphur Tons/Yr: 0.00214
Particulate Matter Tons/Yr: 0.2918
Part. Matter 10 Micrometers and Smlr Tons/Yr:0.28

Name: BULWARK CORP
Address: 9624 RUSH ST
City,State,Zip: SOUTH EL MONTE, CA 917330000
Year: 2006
County Code: 19
Air Basin: SC
Facility ID: 140
Air District Name: SC
SIC Code: 3479
Air District Name: SOUTH COAST AQMD
Community Health Air Pollution Info System: Not reported
Consolidated Emission Reporting Rule: Not reported
Total Organic Hydrocarbon Gases Tons/Yr: .0284225485551871151
Reactive Organic Gases Tons/Yr: .012
Carbon Monoxide Emissions Tons/Yr: .061
NOX - Oxides of Nitrogen Tons/Yr: .227
SOX - Oxides of Sulphur Tons/Yr: .001
Particulate Matter Tons/Yr: .156
Part. Matter 10 Micrometers and Smlr Tons/Yr:.14654

Name: BULWARK CORP
Address: 9624 RUSH ST
City,State,Zip: SOUTH EL MONTE, CA 96003
Year: 2007
County Code: 19
Air Basin: SC

Map ID
Direction
Distance
Elevation

MAP FINDINGS

Site

Database(s)

EDR ID Number
EPA ID Number

BULWARK CORP. (Continued)

S103677341

Facility ID: 140
Air District Name: SC
SIC Code: 3479
Air District Name: SOUTH COAST AQMD
Community Health Air Pollution Info System: Not reported
Consolidated Emission Reporting Rule: Not reported
Total Organic Hydrocarbon Gases Tons/Yr: .0284225485551871151
Reactive Organic Gases Tons/Yr: .012
Carbon Monoxide Emissions Tons/Yr: .061
NOX - Oxides of Nitrogen Tons/Yr: .227
SOX - Oxides of Sulphur Tons/Yr: .001
Particulate Matter Tons/Yr: .156
Part. Matter 10 Micrometers and Smlr Tons/Yr: .14654

WIP:

Name: BULWARK CORP.
Address: 9624 Rush St
City,State,Zip: SOUTH EL MONTE, CA 91733
Region: 4
File Number: 107.0669
File Status: Active
Staff: REHE
Facility Suite: Not reported

CERS:

Name: BULWARK CORPORATION
Address: 9624 RUSH ST.
City,State,Zip: SOUTH EL MONTE, CA 91733
Site ID: 13991
CERS ID: SL603798762
CERS Description: Cleanup Program Site

Affiliation:

Affiliation Type Desc: Regional Board Caseworker
Entity Name: STEFANIE HADA - LOS ANGELES RWQCB (REGION 4)
Entity Title: Not reported
Affiliation Address: 320 W. 4th Street, Ste. 200
Affiliation City: LOS ANGELES
Affiliation State: CA
Affiliation Country: Not reported
Affiliation Zip: Not reported
Affiliation Phone: 2135766659

AQ313
SSE
1/4-1/2
0.394 mi.
2078 ft.

ROBERT BRKICH CONSTRUCTION
9638 RUSH ST
SOUTH EL MONTE, CA 91733
Site 4 of 5 in cluster AQ

LUST S100272212
Cortese N/A
LOS ANGELES CO. HMS
WIP
CERS

Relative:
Lower

LUST REG 4:
Region: 4
Regional Board: 04
County: Los Angeles
Facility Id: I-16223
Status: Case Closed
Substance: Gasoline

Actual:
238 ft.

Map ID
Direction
Distance
Elevation

MAP FINDINGS

Site

Database(s)

EDR ID Number
EPA ID Number

ROBERT BRKICH CONSTRUCTION (Continued)

S100272212

Substance Quantity: Not reported
Local Case No: Not reported
Case Type: Soil
Abatement Method Used at the Site: Not reported
Global ID: T0603704396
W Global ID: Not reported
Staff: UNK
Local Agency: 19000
Cross Street: ROSEMEAD
Enforcement Type: 222
Date Leak Discovered: 9/12/1991
Date Leak First Reported: 11/12/1991
Date Leak Record Entered: 12/20/1991
Date Confirmation Began: Not reported
Date Leak Stopped: 9/12/1991
Date Case Last Changed on Database: 9/20/1993
Date the Case was Closed: 9/16/1993
How Leak Discovered: Tank Closure
How Leak Stopped: Not reported
Cause of Leak: UNK
Leak Source: UNK
Operator: BRKICH, ROBERT
Water System: Not reported
Well Name: Not reported
Approx. Dist To Production Well (ft): 2371.8974914081741890900788094
Source of Cleanup Funding: UNK
Preliminary Site Assessment Workplan Submitted: Not reported
Preliminary Site Assessment Began: 4/12/1991
Pollution Characterization Began: Not reported
Remediation Plan Submitted: Not reported
Remedial Action Underway: Not reported
Post Remedial Action Monitoring Began: Not reported
Enforcement Action Date: 1/1/1965
Historical Max MTBE Date: Not reported
Hist Max MTBE Conc in Groundwater: Not reported
Hist Max MTBE Conc in Soil: Not reported
Significant Interim Remedial Action Taken: Not reported
GW Qualifier: Not reported
Soil Qualifier: Not reported
Organization: Not reported
Owner Contact: Not reported
Responsible Party: ROBERT BRKICH CONSTRUCTION
RP Address: P.O. BOX 1546, ARCADIA, 91077
Program: LUST
Lat/Long: 34.0517335 / -1
Local Agency Staff: Not reported
Beneficial Use: Not reported
Priority: Not reported
Cleanup Fund Id: Not reported
Suspended: Not reported
Assigned Name: Not reported
Summary: OLD CASE #123191-04

CORTESE:

Name: ROBERT BRKICH CONSTRUCTION
Address: 9638 RUSH ST
City,State,Zip: SOUTH EL MONTE, CA 91733

Map ID
Direction
Distance
Elevation

MAP FINDINGS

Site

Database(s)

EDR ID Number
EPA ID Number

ROBERT BRKICH CONSTRUCTION (Continued)

S100272212

Region: CORTESE
Envirostor Id: Not reported
Global ID: T0603704396
Site/Facility Type: LUST CLEANUP SITE
Cleanup Status: COMPLETED - CASE CLOSED
Status Date: Not reported
Site Code: Not reported
Latitude: Not reported
Longitude: Not reported
Owner: Not reported
Enf Type: Not reported
Swat R: Not reported
Flag: active
Order No: Not reported
Waste Discharge System No: Not reported
Effective Date: Not reported
Region 2: Not reported
WID Id: Not reported
Solid Waste Id No: Not reported
Waste Management Uit Name: Not reported
File Name: Active Open

LOS ANGELES CO. HMS:

Name: ROBERT BRKICH
Address: 9638 RUSH ST
City,State,Zip: SOUTH EL MONTE, CA 91733
Region: LA
Permit Category: Not reported
Facility Id: 015175-016223
Facility Type: Not reported
Facility Status: Removed
Area: 3U
Permit Number: Not reported
Permit Status: Not reported

WIP:

Name: BRKICH BROTHERS CORP.
Address: 9638 Rush St
City,State,Zip: SOUTH EL MONTE, CA 91733
Region: 4
File Number: 107.1186
File Status: Historical
Staff: UNIDENTIFIED
Facility Suite: Not reported

CERS:

Name: ROBERT BRKICH CONSTRUCTION
Address: 9638 RUSH ST
City,State,Zip: SOUTH EL MONTE, CA 91733
Site ID: 191783
CERS ID: T0603704396
CERS Description: Leaking Underground Storage Tank Cleanup Site

Affiliation:

Affiliation Type Desc: Local Agency Caseworker
Entity Name: JOHN AWUJO - LOS ANGELES COUNTY

Map ID
Direction
Distance
Elevation

MAP FINDINGS

Site

Database(s)

EDR ID Number
EPA ID Number

ROBERT BRKICH CONSTRUCTION (Continued)

S100272212

Entity Title: Not reported
Affiliation Address: 900 S FREMONT AVE
Affiliation City: ALHAMBRA
Affiliation State: CA
Affiliation Country: Not reported
Affiliation Zip: Not reported
Affiliation Phone: 6264583507

Affiliation Type Desc: Regional Board Caseworker
Entity Name: YUE RONG - LOS ANGELES RWQCB (REGION 4)
Entity Title: Not reported
Affiliation Address: 320 W. 4TH ST., SUITE 200
Affiliation City: Los Angeles
Affiliation State: CA
Affiliation Country: Not reported
Affiliation Zip: Not reported
Affiliation Phone: Not reported

AQ314 **ROBERT BRKICH CONSTRUCTIO**
SSE **9638 RUSH**
1/4-1/2 **S EL MONTE, CA 91733**
0.394 mi.
2078 ft. **Site 5 of 5 in cluster AQ**

LUST **S105025939**
HIST CORTESE **N/A**

Relative:
Lower
Actual:
238 ft.

LUST:
Name: ROBERT BRKICH CONSTRUCTION
Address: 9638 RUSH ST
City,State,Zip: SOUTH EL MONTE, CA 91733
Lead Agency: LOS ANGELES COUNTY
Case Type: LUST Cleanup Site
Geo Track: http://geotracker.waterboards.ca.gov/profile_report.asp?global_id=T0603704396
Global Id: T0603704396
Latitude: 34.0518005
Longitude: -118.0585627
Status: Completed - Case Closed
Status Date: 09/16/1993
Case Worker: JOA
RB Case Number: I-16223
Local Agency: LOS ANGELES COUNTY
File Location: Not reported
Local Case Number: Not reported
Potential Media Affect: Soil
Potential Contaminants of Concern: Gasoline
Site History: Not reported

LUST:
Global Id: T0603704396
Contact Type: Local Agency Caseworker
Contact Name: JOHN AWUJO
Organization Name: LOS ANGELES COUNTY
Address: 900 S FREMONT AVE
City: ALHAMBRA
Email: jawujo@dpw.lacounty.gov
Phone Number: 6264583507

Global Id: T0603704396
Contact Type: Regional Board Caseworker

Map ID
Direction
Distance
Elevation

MAP FINDINGS

Site

Database(s)

EDR ID Number
EPA ID Number

ROBERT BRKICH CONSTRUCTIO (Continued)

S105025939

Contact Name: YUE RONG
Organization Name: LOS ANGELES RWQCB (REGION 4)
Address: 320 W. 4TH ST., SUITE 200
City: Los Angeles
Email: yrong@waterboards.ca.gov
Phone Number: Not reported

LUST:

Global Id: T0603704396
Action Type: Other
Date: 09/12/1991
Action: Leak Discovery

Global Id: T0603704396
Action Type: Other
Date: 09/12/1991
Action: Leak Stopped

Global Id: T0603704396
Action Type: Other
Date: 11/12/1991
Action: Leak Reported

LUST:

Global Id: T0603704396
Status: Open - Case Begin Date
Status Date: 04/12/1991

Global Id: T0603704396
Status: Open - Site Assessment
Status Date: 04/12/1991

Global Id: T0603704396
Status: Completed - Case Closed
Status Date: 09/16/1993

HIST CORTESE:

edr_fname: ROBERT BRKICH CONSTRUCTIO
edr_fadd1: 9638 RUSH
City,State,Zip: S EL MONTE, CA 91733
Region: CORTESE
Facility County Code: 19
Reg By: LTNKA
Reg Id: I-16223

AR315 ALUM-A-COAT INC
ESE 2439 SEAMAN AVENUE
1/4-1/2 SOUTH EL MONTE, CA 91733
0.410 mi.
2163 ft. Site 3 of 4 in cluster AR

ENVIROSTOR S122221852
N/A

Relative: ENVIROSTOR:
Higher Name: ALUM-A-COAT INC
Actual: Address: 2439 SEAMAN AVENUE
254 ft. City,State,Zip: SOUTH EL MONTE, CA 91733

Map ID
Direction
Distance
Elevation

MAP FINDINGS

Site

Database(s)

EDR ID Number
EPA ID Number

ALUM-A-COAT INC (Continued)

S122221852

Facility ID: 19340725
Status: Refer: Other Agency
Status Date: 04/26/1984
Site Code: Not reported
Site Type: Historical
Site Type Detailed: * Historical
Acres: Not reported
NPL: NO
Regulatory Agencies: NONE SPECIFIED
Lead Agency: NONE SPECIFIED
Program Manager: Not reported
Supervisor: * Mmonroy
Division Branch: Cleanup Chatsworth
Assembly: 49
Senate: 22
Special Program: * RCRA 3012 - Past Haz Waste Disp Inven Site
Restricted Use: NO
Site Mgmt Req: NONE SPECIFIED
Funding: Not reported
Latitude: 34.05655
Longitude: -118.0532
APN: 8102008018
Past Use: NONE SPECIFIED
Potential COC: * HYDROCARBON SOLVENTS * ACID SOLUTION 2>PH WITH METALS *
UNSPECIFIED SLUDGE WASTE
Confirmed COC: NONE SPECIFIED
Potential Description: NONE SPECIFIED
Alias Name: 8102008018
Alias Type: APN
Alias Name: CAT080012818
Alias Type: EPA Identification Number
Alias Name: 110018980236
Alias Type: EPA (FRS #)
Alias Name: 19340725
Alias Type: Envirostor ID Number

Completed Info:

Completed Area Name: PROJECT WIDE
Completed Sub Area Name: Not reported
Completed Document Type: * Discovery
Completed Date: 09/26/1983
Comments: FACILITY IDENTIFIED ID FROM ERRIS

Completed Area Name: PROJECT WIDE
Completed Sub Area Name: Not reported
Completed Document Type: Site Screening
Completed Date: 10/25/1994
Comments: Database verification project; NFA confirmed.

Completed Area Name: PROJECT WIDE
Completed Sub Area Name: Not reported
Completed Document Type: Preliminary Assessment Report
Completed Date: 04/26/1984
Comments: FACILITY DRIVE-BY ASAP STAFF. SUBMIT TO EPA PRELIM ASSESS DONE RCRA 3012

Future Area Name: Not reported
Future Sub Area Name: Not reported

Map ID
Direction
Distance
Elevation

MAP FINDINGS

Site

Database(s)

EDR ID Number
EPA ID Number

ALUM-A-COAT INC (Continued)

S122221852

Future Document Type: Not reported
Future Due Date: Not reported
Schedule Area Name: Not reported
Schedule Sub Area Name: Not reported
Schedule Document Type: Not reported
Schedule Due Date: Not reported
Schedule Revised Date: Not reported

AR316 ALUM-A-COAT INC
ESE 9859 KALE ST
1/4-1/2 SOUTH EL MONTE, CA 91733
0.410 mi.
2163 ft. Site 4 of 4 in cluster AR
Relative:
Higher
Actual:
254 ft.

SEMS-ARCHIVE 1000294552
RCRA-LQG CAT080012818
CPS-SLIC
HIST UST
CHMIRS
HAZNET
LOS ANGELES CO. HMS
WIP
CERS
HWTS

SEMS Archive:
Site ID: 0902679
EPA ID: CAT080012818
Name: ALUM-A-COAT INC
Address: 9859 KALE ST
Address 2: Not reported
City,State,Zip: SOUTH EL MONTE, CA 91733
Cong District: 30
FIPS Code: 06037
FF: N
NPL: Not on the NPL
Non NPL Status: NFRAP-Site does not qualify for the NPL based on existing information

SEMS Archive Detail:
Region: 09
Site ID: 0902679
EPA ID: CAT080012818
Site Name: ALUM-A-COAT INC
NPL: N
FF: N
OU: 00
Action Code: VS
Action Name: ARCH SITE
SEQ: 1
Start Date: Not reported
Finish Date: 1985-02-01 06:00:00
Qual: Not reported
Current Action Lead: EPA Perf In-Hse

Region: 09
Site ID: 0902679
EPA ID: CAT080012818
Site Name: ALUM-A-COAT INC
NPL: N
FF: N
OU: 00
Action Code: PA
Action Name: PA
SEQ: 1

Map ID
Direction
Distance
Elevation

MAP FINDINGS

Site

Database(s)

EDR ID Number
EPA ID Number

ALUM-A-COAT INC (Continued)

1000294552

Start Date: 1984-08-01 05:00:00
Finish Date: 1985-02-01 06:00:00
Qual: N
Current Action Lead: St Perf

Region: 09
Site ID: 0902679
EPA ID: CAT080012818
Site Name: ALUM-A-COAT INC
NPL: N
FF: N
OU: 00
Action Code: DS
Action Name: DISCVRY
SEQ: 1
Start Date: 1981-02-01 05:00:00
Finish Date: 1981-02-01 05:00:00
Qual: Not reported
Current Action Lead: St Perf

RCRA-LQG:

Date Form Received by Agency: 2008-07-08 00:00:00.0
Handler Name: SANTOSHI CORP D.B.A. ALUM-A-COAT
Handler Address: 2439 SEAMAN AVE
Handler City,State,Zip: S. EL MONTE, CA 91733
EPA ID: CAT080012818
Contact Name: GREG J HART
Contact Address: Not reported
Contact City,State,Zip: Not reported
Contact Telephone: 626-444-7118
Contact Fax: Not reported
Contact Email: Not reported
Contact Title: Not reported
EPA Region: 09
Land Type: Private
Federal Waste Generator Description: Large Quantity Generator
Non-Notifier: Not reported
Biennial Report Cycle: 2007
Accessibility: Not reported
Active Site Indicator: Handler Activities
State District Owner: Not reported
State District: Not reported
Mailing Address: 2439 SEAMAN AVE
Mailing City,State,Zip: S. EL MONTE, CA 91733
Owner Name: HARSHAD SHAH
Owner Type: Private
Operator Name: VIJAY SHAH
Operator Type: Private
Short-Term Generator Activity: No
Importer Activity: No
Mixed Waste Generator: No
Transporter Activity: No
Transfer Facility Activity: No
Recycler Activity with Storage: No
Small Quantity On-Site Burner Exemption: No
Smelting Melting and Refining Furnace Exemption: No

Map ID
 Direction
 Distance
 Elevation

MAP FINDINGS

Site

Database(s)

EDR ID Number
 EPA ID Number

ALUM-A-COAT INC (Continued)

1000294552

Underground Injection Control:	No
Off-Site Waste Receipt:	No
Universal Waste Indicator:	No
Universal Waste Destination Facility:	No
Federal Universal Waste:	No
Active Site Fed-Reg Treatment Storage and Disposal Facility:	Not reported
Active Site Converter Treatment storage and Disposal Facility:	Not reported
Active Site State-Reg Treatment Storage and Disposal Facility:	Not reported
Active Site State-Reg Handler:	---
Federal Facility Indicator:	Not reported
Hazardous Secondary Material Indicator:	NN
Sub-Part K Indicator:	Not reported
Commercial TSD Indicator:	No
Treatment Storage and Disposal Type:	Not reported
2018 GPRA Permit Baseline:	Not on the Baseline
2018 GPRA Renewals Baseline:	Not on the Baseline
Permit Renewals Workload Universe:	Not reported
Permit Workload Universe:	Not reported
Permit Progress Universe:	Not reported
Post-Closure Workload Universe:	Not reported
Closure Workload Universe:	Not reported
202 GPRA Corrective Action Baseline:	No
Corrective Action Workload Universe:	No
Subject to Corrective Action Universe:	No
Non-TSDFs Where RCRA CA has Been Imposed Universe:	No
TSDFs Potentially Subject to CA Under 3004 (u)/(v) Universe:	No
TSDFs Only Subject to CA under Discretionary Auth Universe:	No
Corrective Action Priority Ranking:	No NCAPS ranking
Environmental Control Indicator:	No
Institutional Control Indicator:	No
Human Exposure Controls Indicator:	N/A
Groundwater Controls Indicator:	N/A
Operating TSDF Universe:	Not reported
Full Enforcement Universe:	Not reported
Significant Non-Complier Universe:	No
Unaddressed Significant Non-Complier Universe:	No
Addressed Significant Non-Complier Universe:	No
Significant Non-Complier With a Compliance Schedule Universe:	No
Financial Assurance Required:	Not reported
Handler Date of Last Change:	2008-10-15 00:00:00.0
Recognized Trader-Importer:	No
Recognized Trader-Exporter:	No
Importer of Spent Lead Acid Batteries:	No
Exporter of Spent Lead Acid Batteries:	No
Recycler Activity Without Storage:	Not reported
Manifest Broker:	Not reported
Sub-Part P Indicator:	No

Biennial: List of Years

Year: 2007

[Click Here for Biennial Reporting System Data:](#)

Year: 2001

[Click Here for Biennial Reporting System Data:](#)

Map ID
Direction
Distance
Elevation

MAP FINDINGS

Site

Database(s)

EDR ID Number
EPA ID Number

ALUM-A-COAT INC (Continued)

1000294552

Hazardous Waste Summary:

Waste Code: D002
Waste Description: CORROSIVE WASTE

Handler - Owner Operator:

Owner/Operator Indicator: Owner
Owner/Operator Name: HARSHAD SHAH
Legal Status: Private
Date Became Current: 1991-12-07 00:00:00.
Date Ended Current: Not reported
Owner/Operator Address: 2439 SEAMAN AVE
Owner/Operator City,State,Zip: S. EL MONTE, CA 91733
Owner/Operator Telephone: Not reported
Owner/Operator Telephone Ext: Not reported
Owner/Operator Fax: Not reported
Owner/Operator Email: Not reported

Owner/Operator Indicator: Operator
Owner/Operator Name: NOT REQUIRED
Legal Status: Private
Date Became Current: Not reported
Date Ended Current: Not reported
Owner/Operator Address: NOT REQUIRED
Owner/Operator City,State,Zip: NOT REQUIRED, ME 99999
Owner/Operator Telephone: 415-555-1212
Owner/Operator Telephone Ext: Not reported
Owner/Operator Fax: Not reported
Owner/Operator Email: Not reported

Owner/Operator Indicator: Owner
Owner/Operator Name: RAYMOND R HEGWER
Legal Status: Private
Date Became Current: Not reported
Date Ended Current: Not reported
Owner/Operator Address: NOT REQUIRED
Owner/Operator City,State,Zip: NOT REQUIRED, ME 99999
Owner/Operator Telephone: 415-555-1212
Owner/Operator Telephone Ext: Not reported
Owner/Operator Fax: Not reported
Owner/Operator Email: Not reported

Owner/Operator Indicator: Operator
Owner/Operator Name: VIJAY SHAH
Legal Status: Private
Date Became Current: 1996-01-01 00:00:00.
Date Ended Current: Not reported
Owner/Operator Address: Not reported
Owner/Operator City,State,Zip: Not reported
Owner/Operator Telephone: Not reported
Owner/Operator Telephone Ext: Not reported
Owner/Operator Fax: Not reported
Owner/Operator Email: Not reported

Historic Generators:

Receive Date: 1996-09-01 00:00:00.0
Handler Name: ALUM-A-COAT INC

Map ID
Direction
Distance
Elevation

MAP FINDINGS

Site

Database(s)

EDR ID Number
EPA ID Number

ALUM-A-COAT INC (Continued)

1000294552

Federal Waste Generator Description: Small Quantity Generator
State District Owner: CA
Large Quantity Handler of Universal Waste: No
Recognized Trader Importer: No
Recognized Trader Exporter: No
Spent Lead Acid Battery Importer: No
Spent Lead Acid Battery Exporter: No
Current Record: No
Non Storage Recycler Activity: Not reported
Electronic Manifest Broker: Not reported

Receive Date: 2002-03-12 00:00:00.0
Handler Name: ALUM-A-COAT
Federal Waste Generator Description: Small Quantity Generator
State District Owner: Not reported
Large Quantity Handler of Universal Waste: No
Recognized Trader Importer: No
Recognized Trader Exporter: No
Spent Lead Acid Battery Importer: No
Spent Lead Acid Battery Exporter: No
Current Record: No
Non Storage Recycler Activity: Not reported
Electronic Manifest Broker: Not reported

Receive Date: 1981-02-10 00:00:00.0
Handler Name: ALUM-A-COAT INC
Federal Waste Generator Description: Large Quantity Generator
State District Owner: CA
Large Quantity Handler of Universal Waste: No
Recognized Trader Importer: No
Recognized Trader Exporter: No
Spent Lead Acid Battery Importer: No
Spent Lead Acid Battery Exporter: No
Current Record: No
Non Storage Recycler Activity: Not reported
Electronic Manifest Broker: Not reported

Receive Date: 1990-04-14 00:00:00.0
Handler Name: ALUM-A-COAT INC
Federal Waste Generator Description: Small Quantity Generator
State District Owner: Not reported
Large Quantity Handler of Universal Waste: No
Recognized Trader Importer: No
Recognized Trader Exporter: No
Spent Lead Acid Battery Importer: No
Spent Lead Acid Battery Exporter: No
Current Record: No
Non Storage Recycler Activity: Not reported
Electronic Manifest Broker: Not reported

Receive Date: 2002-03-12 00:00:00.0
Handler Name: ALUM-A-COAT
Federal Waste Generator Description: Large Quantity Generator
State District Owner: Not reported
Large Quantity Handler of Universal Waste: No
Recognized Trader Importer: No
Recognized Trader Exporter: No

Map ID
Direction
Distance
Elevation

MAP FINDINGS

Site

Database(s)

EDR ID Number
EPA ID Number

ALUM-A-COAT INC (Continued)

1000294552

Spent Lead Acid Battery Importer: No
Spent Lead Acid Battery Exporter: No
Current Record: No
Non Storage Recycler Activity: Not reported
Electronic Manifest Broker: Not reported

Receive Date: 2008-07-08 00:00:00.0
Handler Name: SANTOSHI CORP D.B.A. ALUM-A-COAT
Federal Waste Generator Description: Large Quantity Generator
State District Owner: Not reported
Large Quantity Handler of Universal Waste: No
Recognized Trader Importer: No
Recognized Trader Exporter: No
Spent Lead Acid Battery Importer: No
Spent Lead Acid Battery Exporter: No
Current Record: Yes
Non Storage Recycler Activity: Not reported
Electronic Manifest Broker: Not reported

List of NAICS Codes and Descriptions:

NAICS Code: 332813
NAICS Description: ELECTROPLATING, PLATING, POLISHING, ANODIZING, AND COLORING

Facility Has Received Notices of Violation:

Found Violation: Yes
Agency Which Determined Violation: State
Violation Short Description: Generators - Pre-transport
Date Violation was Determined: 2016-01-13 00:00:00.0
Actual Return to Compliance Date: Not reported
Return to Compliance Qualifier: Not reported
Violation Responsible Agency: State
Scheduled Compliance Date: Not reported
Enforcement Identifier: Not reported
Date of Enforcement Action: Not reported
Enforcement Responsible Agency: Not reported
Enforcement Docket Number: Not reported
Enforcement Attorney: Not reported
Corrective Action Component: Not reported
Appeal Initiated Date: Not reported
Appeal Resolution Date: Not reported
Disposition Status Date: Not reported
Disposition Status: Not reported
Disposition Status Description: Not reported
Consent/Final Order Sequence Number: Not reported
Consent/Final Order Respondent Name: Not reported
Consent/Final Order Lead Agency: Not reported
Enforcement Type: Not reported
Enforcement Responsible Person: Not reported
Enforcement Responsible Sub-Organization: Not reported
SEP Sequence Number: Not reported
SEP Expenditure Amount: Not reported
SEP Scheduled Completion Date: Not reported
SEP Actual Date: Not reported
SEP Defaulted Date: Not reported
SEP Type: Not reported
SEP Type Description: Not reported

Map ID
Direction
Distance
Elevation

MAP FINDINGS

Site

Database(s)

EDR ID Number
EPA ID Number

ALUM-A-COAT INC (Continued)

1000294552

Proposed Amount: Not reported
Final Monetary Amount: Not reported
Paid Amount: Not reported
Final Count: Not reported
Final Amount: Not reported

Found Violation: Yes
Agency Which Determined Violation: State
Violation Short Description: Generators - Records/Reporting
Date Violation was Determined: 2016-01-13 00:00:00.0
Actual Return to Compliance Date: 2016-08-11 00:00:00.0
Return to Compliance Qualifier: Observed
Violation Responsible Agency: State
Scheduled Compliance Date: Not reported
Enforcement Identifier: Not reported
Date of Enforcement Action: Not reported
Enforcement Responsible Agency: Not reported
Enforcement Docket Number: Not reported
Enforcement Attorney: Not reported
Corrective Action Component: Not reported
Appeal Initiated Date: Not reported
Appeal Resolution Date: Not reported
Disposition Status Date: Not reported
Disposition Status: Not reported
Disposition Status Description: Not reported
Consent/Final Order Sequence Number: Not reported
Consent/Final Order Respondent Name: Not reported
Consent/Final Order Lead Agency: Not reported
Enforcement Type: Not reported
Enforcement Responsible Person: Not reported
Enforcement Responsible Sub-Organization: Not reported
SEP Sequence Number: Not reported
SEP Expenditure Amount: Not reported
SEP Scheduled Completion Date: Not reported
SEP Actual Date: Not reported
SEP Defaulted Date: Not reported
SEP Type: Not reported
SEP Type Description: Not reported
Proposed Amount: Not reported
Final Monetary Amount: Not reported
Paid Amount: Not reported
Final Count: Not reported
Final Amount: Not reported

Found Violation: Yes
Agency Which Determined Violation: State
Violation Short Description: Generators - Pre-transport
Date Violation was Determined: 2016-01-13 00:00:00.0
Actual Return to Compliance Date: 2016-08-11 00:00:00.0
Return to Compliance Qualifier: Observed
Violation Responsible Agency: State
Scheduled Compliance Date: Not reported
Enforcement Identifier: Not reported
Date of Enforcement Action: Not reported
Enforcement Responsible Agency: Not reported
Enforcement Docket Number: Not reported
Enforcement Attorney: Not reported

Map ID
Direction
Distance
Elevation

MAP FINDINGS

Site

Database(s)

EDR ID Number
EPA ID Number

ALUM-A-COAT INC (Continued)

1000294552

Corrective Action Component:	Not reported
Appeal Initiated Date:	Not reported
Appeal Resolution Date:	Not reported
Disposition Status Date:	Not reported
Disposition Status:	Not reported
Disposition Status Description:	Not reported
Consent/Final Order Sequence Number:	Not reported
Consent/Final Order Respondent Name:	Not reported
Consent/Final Order Lead Agency:	Not reported
Enforcement Type:	Not reported
Enforcement Responsible Person:	Not reported
Enforcement Responsible Sub-Organization:	Not reported
SEP Sequence Number:	Not reported
SEP Expenditure Amount:	Not reported
SEP Scheduled Completion Date:	Not reported
SEP Actual Date:	Not reported
SEP Defaulted Date:	Not reported
SEP Type:	Not reported
SEP Type Description:	Not reported
Proposed Amount:	Not reported
Final Monetary Amount:	Not reported
Paid Amount:	Not reported
Final Count:	Not reported
Final Amount:	Not reported
Found Violation:	Yes
Agency Which Determined Violation:	State
Violation Short Description:	Generators - Records/Reporting
Date Violation was Determined:	2016-01-13 00:00:00.0
Actual Return to Compliance Date:	Not reported
Return to Compliance Qualifier:	Not reported
Violation Responsible Agency:	State
Scheduled Compliance Date:	Not reported
Enforcement Identifier:	Not reported
Date of Enforcement Action:	Not reported
Enforcement Responsible Agency:	Not reported
Enforcement Docket Number:	Not reported
Enforcement Attorney:	Not reported
Corrective Action Component:	Not reported
Appeal Initiated Date:	Not reported
Appeal Resolution Date:	Not reported
Disposition Status Date:	Not reported
Disposition Status:	Not reported
Disposition Status Description:	Not reported
Consent/Final Order Sequence Number:	Not reported
Consent/Final Order Respondent Name:	Not reported
Consent/Final Order Lead Agency:	Not reported
Enforcement Type:	Not reported
Enforcement Responsible Person:	Not reported
Enforcement Responsible Sub-Organization:	Not reported
SEP Sequence Number:	Not reported
SEP Expenditure Amount:	Not reported
SEP Scheduled Completion Date:	Not reported
SEP Actual Date:	Not reported
SEP Defaulted Date:	Not reported
SEP Type:	Not reported
SEP Type Description:	Not reported

Map ID
Direction
Distance
Elevation

MAP FINDINGS

Site

Database(s)

EDR ID Number
EPA ID Number

ALUM-A-COAT INC (Continued)

1000294552

Proposed Amount: Not reported
Final Monetary Amount: Not reported
Paid Amount: Not reported
Final Count: Not reported
Final Amount: Not reported

Found Violation: Yes
Agency Which Determined Violation: State
Violation Short Description: Generators - Records/Reporting
Date Violation was Determined: 2016-01-13 00:00:00.0
Actual Return to Compliance Date: Not reported
Return to Compliance Qualifier: Not reported
Violation Responsible Agency: State
Scheduled Compliance Date: Not reported
Enforcement Identifier: Not reported
Date of Enforcement Action: Not reported
Enforcement Responsible Agency: Not reported
Enforcement Docket Number: Not reported
Enforcement Attorney: Not reported
Corrective Action Component: Not reported
Appeal Initiated Date: Not reported
Appeal Resolution Date: Not reported
Disposition Status Date: Not reported
Disposition Status: Not reported
Disposition Status Description: Not reported
Consent/Final Order Sequence Number: Not reported
Consent/Final Order Respondent Name: Not reported
Consent/Final Order Lead Agency: Not reported
Enforcement Type: Not reported
Enforcement Responsible Person: Not reported
Enforcement Responsible Sub-Organization: Not reported
SEP Sequence Number: Not reported
SEP Expenditure Amount: Not reported
SEP Scheduled Completion Date: Not reported
SEP Actual Date: Not reported
SEP Defaulted Date: Not reported
SEP Type: Not reported
SEP Type Description: Not reported
Proposed Amount: Not reported
Final Monetary Amount: Not reported
Paid Amount: Not reported
Final Count: Not reported
Final Amount: Not reported

Found Violation: Yes
Agency Which Determined Violation: State
Violation Short Description: Generators - General
Date Violation was Determined: 2016-01-13 00:00:00.0
Actual Return to Compliance Date: Not reported
Return to Compliance Qualifier: Not reported
Violation Responsible Agency: State
Scheduled Compliance Date: Not reported
Enforcement Identifier: Not reported
Date of Enforcement Action: Not reported
Enforcement Responsible Agency: Not reported
Enforcement Docket Number: Not reported
Enforcement Attorney: Not reported

Map ID
Direction
Distance
Elevation

MAP FINDINGS

Site

Database(s)

EDR ID Number
EPA ID Number

ALUM-A-COAT INC (Continued)

1000294552

Corrective Action Component: Not reported
Appeal Initiated Date: Not reported
Appeal Resolution Date: Not reported
Disposition Status Date: Not reported
Disposition Status: Not reported
Disposition Status Description: Not reported
Consent/Final Order Sequence Number: Not reported
Consent/Final Order Respondent Name: Not reported
Consent/Final Order Lead Agency: Not reported
Enforcement Type: Not reported
Enforcement Responsible Person: Not reported
Enforcement Responsible Sub-Organization: Not reported
SEP Sequence Number: Not reported
SEP Expenditure Amount: Not reported
SEP Scheduled Completion Date: Not reported
SEP Actual Date: Not reported
SEP Defaulted Date: Not reported
SEP Type: Not reported
SEP Type Description: Not reported
Proposed Amount: Not reported
Final Monetary Amount: Not reported
Paid Amount: Not reported
Final Count: Not reported
Final Amount: Not reported

Evaluation Action Summary:

Evaluation Date: 2016-01-13 00:00:00.0
Evaluation Responsible Agency: State
Found Violation: Yes
Evaluation Type Description: COMPLIANCE EVALUATION INSPECTION ON-SITE
Evaluation Responsible Person Identifier: Not reported
Evaluation Responsible Sub-Organization: Not reported
Actual Return to Compliance Date: Not reported
Scheduled Compliance Date: Not reported
Date of Request: Not reported
Date Response Received: Not reported
Request Agency: Not reported
Former Citation: Not reported

Evaluation Date: 2016-01-13 00:00:00.0
Evaluation Responsible Agency: State
Found Violation: Yes
Evaluation Type Description: COMPLIANCE EVALUATION INSPECTION ON-SITE
Evaluation Responsible Person Identifier: Not reported
Evaluation Responsible Sub-Organization: Not reported
Actual Return to Compliance Date: 2016-08-11 00:00:00.0
Scheduled Compliance Date: Not reported
Date of Request: Not reported
Date Response Received: Not reported
Request Agency: Not reported
Former Citation: Not reported

Evaluation Date: 2016-01-13 00:00:00.0
Evaluation Responsible Agency: State
Found Violation: Yes
Evaluation Type Description: COMPLIANCE EVALUATION INSPECTION ON-SITE
Evaluation Responsible Person Identifier: Not reported

Map ID
Direction
Distance
Elevation

MAP FINDINGS

Site

Database(s)

EDR ID Number
EPA ID Number

ALUM-A-COAT INC (Continued)

1000294552

Evaluation Responsible Sub-Organization: Not reported
Actual Return to Compliance Date: 2016-08-11 00:00:00.0
Scheduled Compliance Date: Not reported
Date of Request: Not reported
Date Response Received: Not reported
Request Agency: Not reported
Former Citation: Not reported

Evaluation Date: 2016-01-13 00:00:00.0
Evaluation Responsible Agency: State
Found Violation: Yes
Evaluation Type Description: COMPLIANCE EVALUATION INSPECTION ON-SITE
Evaluation Responsible Person Identifier: Not reported
Evaluation Responsible Sub-Organization: Not reported
Actual Return to Compliance Date: Not reported
Scheduled Compliance Date: Not reported
Date of Request: Not reported
Date Response Received: Not reported
Request Agency: Not reported
Former Citation: Not reported

Evaluation Date: 2016-01-13 00:00:00.0
Evaluation Responsible Agency: State
Found Violation: Yes
Evaluation Type Description: COMPLIANCE EVALUATION INSPECTION ON-SITE
Evaluation Responsible Person Identifier: Not reported
Evaluation Responsible Sub-Organization: Not reported
Actual Return to Compliance Date: Not reported
Scheduled Compliance Date: Not reported
Date of Request: Not reported
Date Response Received: Not reported
Request Agency: Not reported
Former Citation: Not reported

Evaluation Date: 2016-01-13 00:00:00.0
Evaluation Responsible Agency: State
Found Violation: Yes
Evaluation Type Description: COMPLIANCE EVALUATION INSPECTION ON-SITE
Evaluation Responsible Person Identifier: Not reported
Evaluation Responsible Sub-Organization: Not reported
Actual Return to Compliance Date: Not reported
Scheduled Compliance Date: Not reported
Date of Request: Not reported
Date Response Received: Not reported
Request Agency: Not reported
Former Citation: Not reported

CPS-SLIC:

Name: ALUM-A-COAT (SANTOSHI CORP.)
Address: 2439 SEAMAN AVE. & 9859 E. KALE ST
City,State,Zip: SOUTH EL MONTE, CA 91733
Region: STATE
Facility Status: Open - Site Assessment
Status Date: 08/09/2016
Global Id: SL603798701
Lead Agency: LOS ANGELES RWQCB (REGION 4)

Map ID
Direction
Distance
Elevation

MAP FINDINGS

Site

Database(s)

EDR ID Number
EPA ID Number

ALUM-A-COAT INC (Continued)

1000294552

Lead Agency Case Number: Not reported
Latitude: 34.0565594416321
Longitude: -118.053390774483
Case Type: Cleanup Program Site
Case Worker: SM
Local Agency: Not reported
RB Case Number: 107.0024/107.0025
File Location: Regional Board
Potential Media Affected: Aquifer used for drinking water supply
Potential Contaminants of Concern: Not reported
Site History: Alum-A-Coat (Site) has been an aluminum anodizing facility since 1972. The site has been impacted by VOCs, PCE in particular.

Click here to access the California GeoTracker records for this facility:

HIST UST:

Name: ALUM - A - COAT INC
Address: 2439 SEAMAN AVE
City,State,Zip: SOUTH EL MONTE, CA 91733
File Number: 000262C8
URL: <http://geotracker.waterboards.ca.gov/ustpdfs/pdf/000262C8.pdf>
Region: STATE
Facility ID: 00000047314
Facility Type: Other
Other Type: ALUMINUM ANODIZING
Contact Name: PETE RIOS, PLANT MANAGER
Telephone: 8185797141
Owner Name: ALUM - A - COAT, INC.
Owner Address: 2439 SEAMAN AVE.
Owner City,St,Zip: SOUTH EL MONTE, CA 91733
Total Tanks: 0003

Tank Num: 001
Container Num: 1
Year Installed: Not reported
Tank Capacity: 00000000
Tank Used for: WASTE
Type of Fuel: Not reported
Container Construction Thickness: Not reported
Leak Detection: Visual

Tank Num: 002
Container Num: 2
Year Installed: Not reported
Tank Capacity: 00000000
Tank Used for: WASTE
Type of Fuel: Not reported
Container Construction Thickness: Not reported
Leak Detection: Visual

Tank Num: 003
Container Num: 3
Year Installed: Not reported
Tank Capacity: 00000000
Tank Used for: WASTE
Type of Fuel: Not reported
Container Construction Thickness: Not reported

Map ID
Direction
Distance
Elevation

MAP FINDINGS

Site

Database(s)

EDR ID Number
EPA ID Number

ALUM-A-COAT INC (Continued)

1000294552

Leak Detection: Visual

[Click here for Geo Tracker PDF:](#)

CHMIRS:

Name:	Not reported
Address:	2439 SEAMAN STREET
City,State,Zip:	SOUTH EL MONTE, CA 91733
OES Incident Number:	17-3237
OES notification:	05/04/2017
OES Date:	Not reported
OES Time:	Not reported
Date Completed:	Not reported
Property Use:	Not reported
Agency Id Number:	Not reported
Agency Incident Number:	Not reported
Time Notified:	Not reported
Time Completed:	Not reported
Surrounding Area:	Not reported
Estimated Temperature:	Not reported
Property Management:	Not reported
More Than Two Substances Involved?:	Not reported
Resp Agncy Personel # Of Decontaminated:	Not reported
Responding Agency Personel # Of Injuries:	Not reported
Responding Agency Personel # Of Fatalities:	Not reported
Others Number Of Decontaminated:	Not reported
Others Number Of Injuries:	Not reported
Others Number Of Fatalities:	Not reported
Vehicle Make/year:	Not reported
Vehicle License Number:	Not reported
Vehicle State:	Not reported
Vehicle Id Number:	Not reported
CA DOT PUC/ICC Number:	Not reported
Company Name:	Not reported
Reporting Officer Name/ID:	Not reported
Report Date:	Not reported
Facility Telephone:	Not reported
Waterway Involved:	No
Waterway:	Not reported
Spill Site:	Industrial Plant
Cleanup By:	Contractor
Containment:	Not reported
What Happened:	Not reported
Type:	Not reported
Measure:	Not reported
Other:	Not reported
Type:	CHEMICAL
Measure:	Gal(s)
Other:	Not reported
Date/Time:	1030
Year:	2017
Agency:	EEC Environmental
Incident Date:	05/04/2017
Admin Agency:	LACoFD Health Haz-Mat
Amount:	Not reported
Contained:	Yes
Site Type:	Not reported

Map ID
Direction
Distance
Elevation

MAP FINDINGS

Site

Database(s)

EDR ID Number
EPA ID Number

ALUM-A-COAT INC (Continued)

1000294552

E Date: Not reported
Substance: 15% Sulfuric Acid mixed with water
Quantity Released: 14-100
Unknown: Not reported
Substance #2: Not reported
Substance #3: Not reported
Evacuations: Not reported
Number of Injuries: Not reported
Number of Fatalities: Not reported
#1 Pipeline: No
#2 Pipeline: No
#3 Pipeline: No
#1 Vessel >= 300 Tons: No
#2 Vessel >= 300 Tons: No
#3 Vessel >= 300 Tons: No
Evacs: No
Injuries: No
Fatals: No
Comments: Not reported
Description: Per the caller there was retrofitting of the system and a contractor broke a union causing the spill.

HAZNET:

Name: BRENNTAG PACIFIC INC.
Address: 2439 SEAMAN AVE
Address 2: Not reported
City,State,Zip: S EL MONTE, CA 917331936
Contact: RON NIETO
Telephone: 3238325000
Mailing Name: Not reported
Mailing Address: 10747 PATTERSON PL

Year: 2016
Gepaid: CAC002864073
TSD EPA ID: CAD028409019
CA Waste Code: 181 - Other inorganic solid waste
Disposal Method: H141 - Storage, Bulking, And/Or Transfer Off Site--No Treatment/Reovery (H010-H129) Or (H131-H135)

Tons: 0.0325

LOS ANGELES CO. HMS:

Name: ALUM-A-COAT INC
Address: 9859 KALE ST
City,State,Zip: SOUTH EL MONTE, CA 91733
Region: LA
Permit Category: I
Facility Id: 003393-103509
Facility Type: 01
Facility Status: Closed
Area: 3U
Permit Number: 000010287
Permit Status: Closed

Name: ALUM-A-COAT INC

Map ID
Direction
Distance
Elevation

MAP FINDINGS

Site

Database(s)

EDR ID Number
EPA ID Number

ALUM-A-COAT INC (Continued)

1000294552

Address: 9859 KALE ST
City,State,Zip: SOUTH EL MONTE, CA 91733
Region: LA
Permit Category: I
Facility Id: 003393-022116
Facility Type: 01
Facility Status: Closed
Area: 3U
Permit Number: 000012951
Permit Status: Closed

WIP:

Name: ALUM-A-COAT INC.
Address: 9859 E Kale St
City,State,Zip: SOUTH EL MONTE, CA 91733
Region: 4
File Number: 107.0024
File Status: Active
Staff: CORTEZ
Facility Suite: Not reported

CERS:

Name: ALUM-A-COAT (SANTOSHI CORP.)
Address: 2439 SEAMAN AVE. & 9859 E. KALE ST
City,State,Zip: SOUTH EL MONTE, CA 91733
Site ID: 213427
CERS ID: SL603798701
CERS Description: Cleanup Program Site

Affiliation:

Affiliation Type Desc: Regional Board Caseworker
Entity Name: SHERVIN MILANI - LOS ANGELES RWQCB (REGION 4)
Entity Title: Not reported
Affiliation Address: 320 W. 4th Street
Affiliation City: LOS ANGELES
Affiliation State: CA
Affiliation Country: Not reported
Affiliation Zip: Not reported
Affiliation Phone: 2135766705

HWTS:

Name: BRENNTAG PACIFIC INC.
Address: 2439 SEAMAN AVE
Address 2: Not reported
City,State,Zip: S EL MONTE, CA 917331936
EPA ID: CAC002864073
Inactive Date: 09/07/2016
Create Date: 06/07/2016
Last Act Date: 09/07/2016
Mailing Name: Not reported
Mailing Address: 10747 PATTERSON PL
Mailing Address 2: Not reported
Mailing City,State,Zip: SANTA FE SPRINGS, CA 906704043
Owner Name: BRENNTAG PACIFIC INC.
Owner Address: 10747 PATTERSON PL

Map ID
Direction
Distance
Elevation

MAP FINDINGS

Site

Database(s)

EDR ID Number
EPA ID Number

ALUM-A-COAT INC (Continued)

1000294552

Owner Address 2: Not reported
Owner City,State,Zip: SANTA FE SPRINGS, CA 906704043
Contact Name: RON NIETO
Contact Address: 10747 PATTERSON PL
Contact Address 2: Not reported
City,State,Zip: SANTA FE SPRINGS, CA 906704043

317
SE
1/4-1/2
0.412 mi.
2176 ft.

B.I.G. ENTERPRISES, INC.
9702 RUSH ST.
SOUTH EL MONTE, CA 91733

CPS-SLIC S106484607
WIP N/A

Relative:
Lower
Actual:
239 ft.

CPS-SLIC:
Name: B.I.G. ENTERPRISES, INC.
Address: 9702 RUSH ST.
City,State,Zip: SOUTH EL MONTE, CA 91733
Region: STATE
Facility Status: Open - Inactive
Status Date: 10/29/2014
Global Id: SL603798797
Lead Agency: LOS ANGELES RWQCB (REGION 4)
Lead Agency Case Number: Not reported
Latitude: 34.0515468792919
Longitude: -118.058841399965
Case Type: Cleanup Program Site
Case Worker: GJH
Local Agency: Not reported
RB Case Number: 107.1304
File Location: Not reported
Potential Media Affected: Aquifer used for drinking water supply
Potential Contaminants of Concern: Not reported
Site History: Not reported

Click here to access the California GeoTracker records for this facility:

WIP:
Name: B.I.G. ENTERPRISES, INC.
Address: 9702 Rush St
City,State,Zip: SOUTH EL MONTE, CA 91733
Region: 4
File Number: 107.1304
File Status: Active
Staff: REHE
Facility Suite: Not reported

MAP FINDINGS

Map ID
Direction
Distance
Elevation

Site

Database(s)

EDR ID Number
EPA ID Number

AU318 **BOER GRAPHICS (ROBERT GRAPHIC ARTS)**
SSW **9323 RUSH ST**
1/4-1/2 **S EL MONTE, CA 91733**
0.413 mi.
2182 ft. **Site 1 of 2 in cluster AU**

ENVIROSTOR **S109467235**
HWP **N/A**
CERS

Relative:
Lower
Actual:
230 ft.

ENVIROSTOR:
Name: BOER GRAPHICS (ROBERT GRAPHIC ARTS)
Address: 9323 RUSH ST
City,State,Zip: S EL MONTE, CA 917330000
Facility ID: 80001533
Status: Inactive - Needs Evaluation
Status Date: 11/01/2018
Site Code: Not reported
Site Type: Corrective Action
Site Type Detailed: Corrective Action
Acres: 0
NPL: NO
Regulatory Agencies: NONE SPECIFIED
Lead Agency: NONE SPECIFIED
Program Manager: Not reported
Supervisor: * Unknown
Division Branch: Cleanup Chatsworth
Assembly: 57
Senate: 22
Special Program: Not reported
Restricted Use: NO
Site Mgmt Req: NONE SPECIFIED
Funding: Not reported
Latitude: 34.05233
Longitude: -118.0663
APN: 5281020025
Past Use: NONE SPECIFIED
Potential COC: NONE SPECIFIED
Confirmed COC: NONE SPECIFIED
Potential Description: NONE SPECIFIED
Alias Name: 5281020025
Alias Type: APN
Alias Name: CAD008246746
Alias Type: EPA Identification Number
Alias Name: 80001533
Alias Type: Envirostor ID Number

Completed Info:
Completed Area Name: Not reported
Completed Sub Area Name: Not reported
Completed Document Type: Not reported
Completed Date: Not reported
Comments: Not reported

Future Area Name: Not reported
Future Sub Area Name: Not reported
Future Document Type: Not reported
Future Due Date: Not reported
Schedule Area Name: Not reported
Schedule Sub Area Name: Not reported
Schedule Document Type: Not reported
Schedule Due Date: Not reported
Schedule Revised Date: Not reported

Map ID
Direction
Distance
Elevation

MAP FINDINGS

Site

Database(s)

EDR ID Number
EPA ID Number

BOER GRAPHICS (ROBERT GRAPHIC ARTS) (Continued)

S109467235

HWP:

EPA ID: CAD008246746
Name: BOER GRAPHICS (ROBERT GRAPHIC ARTS)
Address: 9323 RUSH ST
Cleanup Status: PROTECTIVE FILER
Latitude: 34.05233
Longitude: -118.0663
Facility Type: Historical - Non-Operating
Facility Size: Not reported
Supervisor: Not reported
Site Code: Not reported
Senate District: 22
Assembly District: 57
Public Information Officer: Not reported
Commercial Offsite Facility Types: Not reported
Quarterly Update: Not reported
Project Manager Lead: Not reported
Project Manager: Not reported
Permit Type: RCRA
Permit Effective Date: Not reported
Permit Expiration Date: Not reported
Calenviroscreen Score: 91-95%
Total Planned Hours: Not reported
Total Planned Amount: Not reported
Total Actual Hours: Not reported

Activities:

EPA ID: CAD008246746
Facility Type: Historical - Non-Operating
Facility Name: BOER GRAPHICS (ROBERT GRAPHIC ARTS)
Project Manager: Not reported
Project Manager Lead: Not reported
Supervisor: Not reported
Facility Status: PROTECTIVE FILER
Activity Type: Protective Filer Status
Permit Being Renewed: Not reported
Permit Being Modified: Not reported
Final Date: Not reported
Type: Not reported
Title Description: Protective Filer
Due Date: Not reported
Comments: Not reported
Unit Names: CONTAIN1, TANKTRT1
Event Description: Protective Filer Status - PROTECTIVE FILER (APPROVED)
Actual Date: 04/30/1989

EPA ID: CAD008246746
Facility Type: Historical - Non-Operating
Facility Name: BOER GRAPHICS (ROBERT GRAPHIC ARTS)
Project Manager: Not reported
Project Manager Lead: Not reported
Supervisor: Not reported
Facility Status: PROTECTIVE FILER
Activity Type: Protective Filer Status
Permit Being Renewed: Not reported
Permit Being Modified: Not reported
Final Date: Not reported

Map ID
Direction
Distance
Elevation

MAP FINDINGS

Site

Database(s)

EDR ID Number
EPA ID Number

BOER GRAPHICS (ROBERT GRAPHIC ARTS) (Continued)

S109467235

Type: Not reported
Title Description: Protective Filer
Due Date: Not reported
Comments: Not reported
Unit Names: CONTAIN1, TANKTRT1
Event Description: Protective Filer Status - PROTECTIVE FILER (RECEIVED)
Actual Date: 12/07/1989

CERS:

Name: BOER GRAPHICS (ROBERT GRAPHIC ARTS)
Address: 9323 RUSH ST
City,State,Zip: S EL MONTE, CA 917330000
Site ID: 197938
CERS ID: CAD008246746
CERS Description: Hazardous Waste

Affiliation:

Affiliation Type Desc: Facility Contact
Entity Name: INACTIVE,UNDELIVERABLE 96 FEE
Entity Title: Not reported
Affiliation Address: 9323 RUSH ST
Affiliation City: S. EL MONTE
Affiliation State: CA
Affiliation Country: Not reported
Affiliation Zip: 917330000
Affiliation Phone: 8185793013

Affiliation Type Desc: Facility Owner
Entity Name: ROBERT GRAPHIC ARTS
Entity Title: Not reported
Affiliation Address: 9323 RUSH ST
Affiliation City: S. EL MONTE
Affiliation State: CA
Affiliation Country: Not reported
Affiliation Zip: 917330000
Affiliation Phone: 8185793013

AU319 PARAGON PRESS
SSW 9323 RUSH ST
1/4-1/2 SOUTH EL MONTE, CA 91733
0.413 mi.
2182 ft. Site 2 of 2 in cluster AU

SEMS-ARCHIVE 1000219311
RCRA-TSDF CAD008246746
RCRA NonGen / NLR
FINDS
ECHO
LOS ANGELES CO. HMS

Relative:
Lower

SEMS Archive:

Actual: Site ID: 0903369
230 ft. EPA ID: CAD008246746
Name: BOER GRAPHICS
Address: 9323 RUSH ST
Address 2: Not reported
City,State,Zip: SOUTH EL MONTE, CA 91733
Cong District: 30
FIPS Code: 06037
FF: N
NPL: Not on the NPL
Non NPL Status: NFRAP-Site does not qualify for the NPL based on existing information

Map ID
Direction
Distance
Elevation

MAP FINDINGS

Site

Database(s)

EDR ID Number
EPA ID Number

PARAGON PRESS (Continued)

1000219311

SEMS Archive Detail:

Region: 09
Site ID: 0903369
EPA ID: CAD008246746
Site Name: BOER GRAPHICS
NPL: N
FF: N
OU: 00
Action Code: VS
Action Name: ARCH SITE
SEQ: 1
Start Date: Not reported
Finish Date: 2003-06-06 04:00:00
Qual: Not reported
Current Action Lead: EPA Perf In-Hse

Region: 09
Site ID: 0903369
EPA ID: CAD008246746
Site Name: BOER GRAPHICS
NPL: N
FF: N
OU: 00
Action Code: PA
Action Name: PA
SEQ: 1
Start Date: 2001-10-01 04:00:00
Finish Date: 2002-09-27 04:00:00
Qual: N
Current Action Lead: EPA Perf

Region: 09
Site ID: 0903369
EPA ID: CAD008246746
Site Name: BOER GRAPHICS
NPL: N
FF: N
OU: 00
Action Code: DS
Action Name: DISCVRY
SEQ: 1
Start Date: 1990-08-24 04:00:00
Finish Date: 1990-08-24 04:00:00
Qual: Not reported
Current Action Lead: EPA Perf

RCRA NonGen / NLR:

Date Form Received by Agency: 1993-10-19 00:00:00.0
Handler Name: PARAGON PRESS
Handler Address: 9323 RUSH ST
Handler City,State,Zip: SOUTH EL MONTE, CA 91733
EPA ID: CAD008246746
Contact Name: Not reported
Contact Address: Not reported
Contact City,State,Zip: Not reported

Map ID
 Direction
 Distance
 Elevation

MAP FINDINGS

Site

Database(s)

EDR ID Number
 EPA ID Number

PARAGON PRESS (Continued)

1000219311

Contact Telephone:	Not reported
Contact Fax:	Not reported
Contact Email:	Not reported
Contact Title:	Not reported
EPA Region:	09
Land Type:	Not reported
Federal Waste Generator Description:	Not a generator, verified
Non-Notifier:	Not reported
Biennial Report Cycle:	Not reported
Accessibility:	Not reported
Active Site Indicator:	Not reported
State District Owner:	CA
State District:	3
Mailing Address:	9323 RUSH ST
Mailing City, State, Zip:	SOUTH EL MONTE, CA 91733
Owner Name:	Not reported
Owner Type:	Not reported
Operator Name:	ROBERT GRAPHIC ARTS
Operator Type:	Private
Short-Term Generator Activity:	No
Importer Activity:	No
Mixed Waste Generator:	No
Transporter Activity:	No
Transfer Facility Activity:	No
Recycler Activity with Storage:	No
Small Quantity On-Site Burner Exemption:	No
Smelting Melting and Refining Furnace Exemption:	No
Underground Injection Control:	No
Off-Site Waste Receipt:	No
Universal Waste Indicator:	No
Universal Waste Destination Facility:	No
Federal Universal Waste:	No
Active Site Fed-Reg Treatment Storage and Disposal Facility:	Not reported
Active Site Converter Treatment storage and Disposal Facility:	Not reported
Active Site State-Reg Treatment Storage and Disposal Facility:	Not reported
Active Site State-Reg Handler:	---
Federal Facility Indicator:	Not reported
Hazardous Secondary Material Indicator:	NN
Sub-Part K Indicator:	Not reported
Commercial TSD Indicator:	No
Treatment Storage and Disposal Type:	Not reported
2018 GPRA Permit Baseline:	Not on the Baseline
2018 GPRA Renewals Baseline:	Not on the Baseline
Permit Renewals Workload Universe:	Not reported
Permit Workload Universe:	Not reported
Permit Progress Universe:	Not reported
Post-Closure Workload Universe:	Not reported
Closure Workload Universe:	Not reported
202 GPRA Corrective Action Baseline:	No
Corrective Action Workload Universe:	No
Subject to Corrective Action Universe:	No
Non-TSDs Where RCRA CA has Been Imposed Universe:	No
TSDs Potentially Subject to CA Under 3004 (u)/(v) Universe:	No
TSDs Only Subject to CA under Discretionary Auth Universe:	No
Corrective Action Priority Ranking:	No NCAPS ranking
Environmental Control Indicator:	No
Institutional Control Indicator:	No

Map ID
Direction
Distance
Elevation

MAP FINDINGS

Site

Database(s)

EDR ID Number
EPA ID Number

PARAGON PRESS (Continued)

1000219311

Human Exposure Controls Indicator: N/A
Groundwater Controls Indicator: N/A
Operating TSDF Universe: Not reported
Full Enforcement Universe: Not reported
Significant Non-Complier Universe: No
Unaddressed Significant Non-Complier Universe: No
Addressed Significant Non-Complier Universe: No
Significant Non-Complier With a Compliance Schedule Universe: No
Financial Assurance Required: Not reported
Handler Date of Last Change: 2002-06-27 03:23:57.0
Recognized Trader-Importer: No
Recognized Trader-Exporter: No
Importer of Spent Lead Acid Batteries: No
Exporter of Spent Lead Acid Batteries: No
Recycler Activity Without Storage: Not reported
Manifest Broker: Not reported
Sub-Part P Indicator: No

Handler - Owner Operator:

Owner/Operator Indicator: Operator
Owner/Operator Name: ROBERT GRAPHIC ARTS
Legal Status: Private
Date Became Current: Not reported
Date Ended Current: Not reported
Owner/Operator Address: 9323 RUSH ST
Owner/Operator City,State,Zip: CITY NOT REPORTED, CA 99999
Owner/Operator Telephone: 213-579-3013
Owner/Operator Telephone Ext: Not reported
Owner/Operator Fax: Not reported
Owner/Operator Email: Not reported

Owner/Operator Indicator: Owner
Owner/Operator Name: PARAGON PRESS
Legal Status: Private
Date Became Current: Not reported
Date Ended Current: Not reported
Owner/Operator Address: 9323 RUSH ST
Owner/Operator City,State,Zip: SOUTH EL MONTE, CA 91733
Owner/Operator Telephone: 818-442-8066
Owner/Operator Telephone Ext: Not reported
Owner/Operator Fax: Not reported
Owner/Operator Email: Not reported

Historic Generators:

Receive Date: 1993-10-19 00:00:00.0
Handler Name: PARAGON PRESS
Federal Waste Generator Description: Not a generator, verified
State District Owner: CA
Large Quantity Handler of Universal Waste: No
Recognized Trader Importer: No
Recognized Trader Exporter: No
Spent Lead Acid Battery Importer: No
Spent Lead Acid Battery Exporter: No
Current Record: Yes
Non Storage Recycler Activity: Not reported

Map ID
Direction
Distance
Elevation

MAP FINDINGS

Site

Database(s)

EDR ID Number
EPA ID Number

PARAGON PRESS (Continued)

1000219311

Electronic Manifest Broker: Not reported
Receive Date: 1992-10-08 00:00:00.0
Handler Name: PARAGON PRESS
Federal Waste Generator Description: Small Quantity Generator
State District Owner: CA
Large Quantity Handler of Universal Waste: No
Recognized Trader Importer: No
Recognized Trader Exporter: No
Spent Lead Acid Battery Importer: No
Spent Lead Acid Battery Exporter: No
Current Record: No
Non Storage Recycler Activity: Not reported
Electronic Manifest Broker: Not reported

List of NAICS Codes and Descriptions:

NAICS Code: 32311
NAICS Description: PRINTING
NAICS Code: 332813
NAICS Description: ELECTROPLATING, PLATING, POLISHING, ANODIZING, AND COLORING

Facility Has Received Notices of Violation:

Found Violation: Yes
Agency Which Determined Violation: State
Violation Short Description: Formal Enforcement Agreement or Order
Date Violation was Determined: 1985-10-28 00:00:00.0
Actual Return to Compliance Date: 1985-11-07 00:00:00.0
Return to Compliance Qualifier: Observed
Violation Responsible Agency: State
Scheduled Compliance Date: Not reported
Enforcement Identifier: 002
Date of Enforcement Action: 1985-10-28 00:00:00.0
Enforcement Responsible Agency: State
Enforcement Docket Number: Not reported
Enforcement Attorney: Not reported
Corrective Action Component: No
Appeal Initiated Date: Not reported
Appeal Resolution Date: Not reported
Disposition Status Date: Not reported
Disposition Status: Not reported
Disposition Status Description: Not reported
Consent/Final Order Sequence Number: Not reported
Consent/Final Order Respondent Name: Not reported
Consent/Final Order Lead Agency: Not reported
Enforcement Type: WRITTEN INFORMAL
Enforcement Responsible Person: R9STA
Enforcement Responsible Sub-Organization: Not reported
SEP Sequence Number: Not reported
SEP Expenditure Amount: Not reported
SEP Scheduled Completion Date: Not reported
SEP Actual Date: Not reported
SEP Defaulted Date: Not reported
SEP Type: Not reported
SEP Type Description: Not reported
Proposed Amount: Not reported

Map ID
Direction
Distance
Elevation

MAP FINDINGS

Site

Database(s)

EDR ID Number
EPA ID Number

PARAGON PRESS (Continued)

1000219311

Final Monetary Amount: Not reported
Paid Amount: Not reported
Final Count: Not reported
Final Amount: Not reported

Found Violation: No
Agency Which Determined Violation: Not reported
Violation Short Description: Not reported
Date Violation was Determined: Not reported
Actual Return to Compliance Date: Not reported
Return to Compliance Qualifier: Not reported
Violation Responsible Agency: Not reported
Scheduled Compliance Date: Not reported
Enforcement Identifier: Not reported
Date of Enforcement Action: Not reported
Enforcement Responsible Agency: Not reported
Enforcement Docket Number: Not reported
Enforcement Attorney: Not reported
Corrective Action Component: Not reported
Appeal Initiated Date: Not reported
Appeal Resolution Date: Not reported
Disposition Status Date: Not reported
Disposition Status: Not reported
Disposition Status Description: Not reported
Consent/Final Order Sequence Number: Not reported
Consent/Final Order Respondent Name: Not reported
Consent/Final Order Lead Agency: Not reported
Enforcement Type: Not reported
Enforcement Responsible Person: Not reported
Enforcement Responsible Sub-Organization: Not reported
SEP Sequence Number: Not reported
SEP Expenditure Amount: Not reported
SEP Scheduled Completion Date: Not reported
SEP Actual Date: Not reported
SEP Defaulted Date: Not reported
SEP Type: Not reported
SEP Type Description: Not reported
Proposed Amount: Not reported
Final Monetary Amount: Not reported
Paid Amount: Not reported
Final Count: Not reported
Final Amount: Not reported

Found Violation: No
Agency Which Determined Violation: Not reported
Violation Short Description: Not reported
Date Violation was Determined: Not reported
Actual Return to Compliance Date: Not reported
Return to Compliance Qualifier: Not reported
Violation Responsible Agency: Not reported
Scheduled Compliance Date: Not reported
Enforcement Identifier: Not reported
Date of Enforcement Action: Not reported
Enforcement Responsible Agency: Not reported
Enforcement Docket Number: Not reported
Enforcement Attorney: Not reported
Corrective Action Component: Not reported

Map ID
Direction
Distance
Elevation

MAP FINDINGS

Site

Database(s)

EDR ID Number
EPA ID Number

PARAGON PRESS (Continued)

1000219311

Appeal Initiated Date:	Not reported
Appeal Resolution Date:	Not reported
Disposition Status Date:	Not reported
Disposition Status:	Not reported
Disposition Status Description:	Not reported
Consent/Final Order Sequence Number:	Not reported
Consent/Final Order Respondent Name:	Not reported
Consent/Final Order Lead Agency:	Not reported
Enforcement Type:	Not reported
Enforcement Responsible Person:	Not reported
Enforcement Responsible Sub-Organization:	Not reported
SEP Sequence Number:	Not reported
SEP Expenditure Amount:	Not reported
SEP Scheduled Completion Date:	Not reported
SEP Actual Date:	Not reported
SEP Defaulted Date:	Not reported
SEP Type:	Not reported
SEP Type Description:	Not reported
Proposed Amount:	Not reported
Final Monetary Amount:	Not reported
Paid Amount:	Not reported
Final Count:	Not reported
Final Amount:	Not reported
Found Violation:	Yes
Agency Which Determined Violation:	State
Violation Short Description:	TSD - Financial Requirements
Date Violation was Determined:	1989-08-29 00:00:00.0
Actual Return to Compliance Date:	1990-01-01 00:00:00.0
Return to Compliance Qualifier:	Unverifiable
Violation Responsible Agency:	State
Scheduled Compliance Date:	Not reported
Enforcement Identifier:	Not reported
Date of Enforcement Action:	Not reported
Enforcement Responsible Agency:	Not reported
Enforcement Docket Number:	Not reported
Enforcement Attorney:	Not reported
Corrective Action Component:	Not reported
Appeal Initiated Date:	Not reported
Appeal Resolution Date:	Not reported
Disposition Status Date:	Not reported
Disposition Status:	Not reported
Disposition Status Description:	Not reported
Consent/Final Order Sequence Number:	Not reported
Consent/Final Order Respondent Name:	Not reported
Consent/Final Order Lead Agency:	Not reported
Enforcement Type:	Not reported
Enforcement Responsible Person:	Not reported
Enforcement Responsible Sub-Organization:	Not reported
SEP Sequence Number:	Not reported
SEP Expenditure Amount:	Not reported
SEP Scheduled Completion Date:	Not reported
SEP Actual Date:	Not reported
SEP Defaulted Date:	Not reported
SEP Type:	Not reported
SEP Type Description:	Not reported
Proposed Amount:	Not reported

Map ID
Direction
Distance
Elevation

MAP FINDINGS

Site

Database(s)

EDR ID Number
EPA ID Number

PARAGON PRESS (Continued)

1000219311

Final Monetary Amount:	Not reported
Paid Amount:	Not reported
Final Count:	Not reported
Final Amount:	Not reported
Found Violation:	Yes
Agency Which Determined Violation:	State
Violation Short Description:	Generators - General
Date Violation was Determined:	1985-05-08 00:00:00.0
Actual Return to Compliance Date:	1985-11-07 00:00:00.0
Return to Compliance Qualifier:	Observed
Violation Responsible Agency:	State
Scheduled Compliance Date:	1985-06-15 00:00:00.0
Enforcement Identifier:	001
Date of Enforcement Action:	1985-05-08 00:00:00.0
Enforcement Responsible Agency:	State
Enforcement Docket Number:	Not reported
Enforcement Attorney:	Not reported
Corrective Action Component:	No
Appeal Initiated Date:	Not reported
Appeal Resolution Date:	Not reported
Disposition Status Date:	Not reported
Disposition Status:	Not reported
Disposition Status Description:	Not reported
Consent/Final Order Sequence Number:	Not reported
Consent/Final Order Respondent Name:	Not reported
Consent/Final Order Lead Agency:	Not reported
Enforcement Type:	WRITTEN INFORMAL
Enforcement Responsible Person:	R9STA
Enforcement Responsible Sub-Organization:	Not reported
SEP Sequence Number:	Not reported
SEP Expenditure Amount:	Not reported
SEP Scheduled Completion Date:	Not reported
SEP Actual Date:	Not reported
SEP Defaulted Date:	Not reported
SEP Type:	Not reported
SEP Type Description:	Not reported
Proposed Amount:	Not reported
Final Monetary Amount:	Not reported
Paid Amount:	Not reported
Final Count:	Not reported
Final Amount:	Not reported
Found Violation:	Yes
Agency Which Determined Violation:	State
Violation Short Description:	Generators - General
Date Violation was Determined:	1987-05-06 00:00:00.0
Actual Return to Compliance Date:	1988-01-01 00:00:00.0
Return to Compliance Qualifier:	Unverifiable
Violation Responsible Agency:	State
Scheduled Compliance Date:	Not reported
Enforcement Identifier:	Not reported
Date of Enforcement Action:	Not reported
Enforcement Responsible Agency:	Not reported
Enforcement Docket Number:	Not reported
Enforcement Attorney:	Not reported
Corrective Action Component:	Not reported

Map ID
Direction
Distance
Elevation

MAP FINDINGS

Site

Database(s)

EDR ID Number
EPA ID Number

PARAGON PRESS (Continued)

1000219311

Appeal Initiated Date:	Not reported
Appeal Resolution Date:	Not reported
Disposition Status Date:	Not reported
Disposition Status:	Not reported
Disposition Status Description:	Not reported
Consent/Final Order Sequence Number:	Not reported
Consent/Final Order Respondent Name:	Not reported
Consent/Final Order Lead Agency:	Not reported
Enforcement Type:	Not reported
Enforcement Responsible Person:	Not reported
Enforcement Responsible Sub-Organization:	Not reported
SEP Sequence Number:	Not reported
SEP Expenditure Amount:	Not reported
SEP Scheduled Completion Date:	Not reported
SEP Actual Date:	Not reported
SEP Defaulted Date:	Not reported
SEP Type:	Not reported
SEP Type Description:	Not reported
Proposed Amount:	Not reported
Final Monetary Amount:	Not reported
Paid Amount:	Not reported
Final Count:	Not reported
Final Amount:	Not reported
Found Violation:	Yes
Agency Which Determined Violation:	State
Violation Short Description:	TSD - Financial Requirements
Date Violation was Determined:	1987-06-23 00:00:00.0
Actual Return to Compliance Date:	1988-01-01 00:00:00.0
Return to Compliance Qualifier:	Unverifiable
Violation Responsible Agency:	State
Scheduled Compliance Date:	Not reported
Enforcement Identifier:	Not reported
Date of Enforcement Action:	Not reported
Enforcement Responsible Agency:	Not reported
Enforcement Docket Number:	Not reported
Enforcement Attorney:	Not reported
Corrective Action Component:	Not reported
Appeal Initiated Date:	Not reported
Appeal Resolution Date:	Not reported
Disposition Status Date:	Not reported
Disposition Status:	Not reported
Disposition Status Description:	Not reported
Consent/Final Order Sequence Number:	Not reported
Consent/Final Order Respondent Name:	Not reported
Consent/Final Order Lead Agency:	Not reported
Enforcement Type:	Not reported
Enforcement Responsible Person:	Not reported
Enforcement Responsible Sub-Organization:	Not reported
SEP Sequence Number:	Not reported
SEP Expenditure Amount:	Not reported
SEP Scheduled Completion Date:	Not reported
SEP Actual Date:	Not reported
SEP Defaulted Date:	Not reported
SEP Type:	Not reported
SEP Type Description:	Not reported
Proposed Amount:	Not reported

Map ID
 Direction
 Distance
 Elevation

MAP FINDINGS

Site

Database(s)

EDR ID Number
 EPA ID Number

PARAGON PRESS (Continued)

1000219311

Final Monetary Amount: Not reported
 Paid Amount: Not reported
 Final Count: Not reported
 Final Amount: Not reported

Found Violation: No
 Agency Which Determined Violation: Not reported
 Violation Short Description: Not reported
 Date Violation was Determined: Not reported
 Actual Return to Compliance Date: Not reported
 Return to Compliance Qualifier: Not reported
 Violation Responsible Agency: Not reported
 Scheduled Compliance Date: Not reported
 Enforcement Identifier: Not reported
 Date of Enforcement Action: Not reported
 Enforcement Responsible Agency: Not reported
 Enforcement Docket Number: Not reported
 Enforcement Attorney: Not reported
 Corrective Action Component: Not reported
 Appeal Initiated Date: Not reported
 Appeal Resolution Date: Not reported
 Disposition Status Date: Not reported
 Disposition Status: Not reported
 Disposition Status Description: Not reported
 Consent/Final Order Sequence Number: Not reported
 Consent/Final Order Respondent Name: Not reported
 Consent/Final Order Lead Agency: Not reported
 Enforcement Type: Not reported
 Enforcement Responsible Person: Not reported
 Enforcement Responsible Sub-Organization: Not reported
 SEP Sequence Number: Not reported
 SEP Expenditure Amount: Not reported
 SEP Scheduled Completion Date: Not reported
 SEP Actual Date: Not reported
 SEP Defaulted Date: Not reported
 SEP Type: Not reported
 SEP Type Description: Not reported
 Proposed Amount: Not reported
 Final Monetary Amount: Not reported
 Paid Amount: Not reported
 Final Count: Not reported
 Final Amount: Not reported

Found Violation: Yes
 Agency Which Determined Violation: State
 Violation Short Description: Generators - General
 Date Violation was Determined: 1985-10-28 00:00:00.0
 Actual Return to Compliance Date: 1985-11-07 00:00:00.0
 Return to Compliance Qualifier: Observed
 Violation Responsible Agency: State
 Scheduled Compliance Date: Not reported
 Enforcement Identifier: 002
 Date of Enforcement Action: 1985-10-28 00:00:00.0
 Enforcement Responsible Agency: State
 Enforcement Docket Number: Not reported
 Enforcement Attorney: Not reported
 Corrective Action Component: No

Map ID
Direction
Distance
Elevation

MAP FINDINGS

Site

Database(s)

EDR ID Number
EPA ID Number

PARAGON PRESS (Continued)

1000219311

Appeal Initiated Date:	Not reported
Appeal Resolution Date:	Not reported
Disposition Status Date:	Not reported
Disposition Status:	Not reported
Disposition Status Description:	Not reported
Consent/Final Order Sequence Number:	Not reported
Consent/Final Order Respondent Name:	Not reported
Consent/Final Order Lead Agency:	Not reported
Enforcement Type:	WRITTEN INFORMAL
Enforcement Responsible Person:	R9STA
Enforcement Responsible Sub-Organization:	Not reported
SEP Sequence Number:	Not reported
SEP Expenditure Amount:	Not reported
SEP Scheduled Completion Date:	Not reported
SEP Actual Date:	Not reported
SEP Defaulted Date:	Not reported
SEP Type:	Not reported
SEP Type Description:	Not reported
Proposed Amount:	Not reported
Final Monetary Amount:	Not reported
Paid Amount:	Not reported
Final Count:	Not reported
Final Amount:	Not reported
Found Violation:	No
Agency Which Determined Violation:	Not reported
Violation Short Description:	Not reported
Date Violation was Determined:	Not reported
Actual Return to Compliance Date:	Not reported
Return to Compliance Qualifier:	Not reported
Violation Responsible Agency:	Not reported
Scheduled Compliance Date:	Not reported
Enforcement Identifier:	Not reported
Date of Enforcement Action:	Not reported
Enforcement Responsible Agency:	Not reported
Enforcement Docket Number:	Not reported
Enforcement Attorney:	Not reported
Corrective Action Component:	Not reported
Appeal Initiated Date:	Not reported
Appeal Resolution Date:	Not reported
Disposition Status Date:	Not reported
Disposition Status:	Not reported
Disposition Status Description:	Not reported
Consent/Final Order Sequence Number:	Not reported
Consent/Final Order Respondent Name:	Not reported
Consent/Final Order Lead Agency:	Not reported
Enforcement Type:	Not reported
Enforcement Responsible Person:	Not reported
Enforcement Responsible Sub-Organization:	Not reported
SEP Sequence Number:	Not reported
SEP Expenditure Amount:	Not reported
SEP Scheduled Completion Date:	Not reported
SEP Actual Date:	Not reported
SEP Defaulted Date:	Not reported
SEP Type:	Not reported
SEP Type Description:	Not reported
Proposed Amount:	Not reported

Map ID
Direction
Distance
Elevation

MAP FINDINGS

Site

Database(s)

EDR ID Number
EPA ID Number

PARAGON PRESS (Continued)

1000219311

Final Monetary Amount: Not reported
Paid Amount: Not reported
Final Count: Not reported
Final Amount: Not reported

Found Violation: Yes
Agency Which Determined Violation: State
Violation Short Description: TSD - Closure/Post-Closure
Date Violation was Determined: 1989-08-22 00:00:00.0
Actual Return to Compliance Date: 1990-01-01 00:00:00.0
Return to Compliance Qualifier: Unverifiable
Violation Responsible Agency: State
Scheduled Compliance Date: Not reported
Enforcement Identifier: 003
Date of Enforcement Action: 1989-10-05 00:00:00.0
Enforcement Responsible Agency: State
Enforcement Docket Number: Not reported
Enforcement Attorney: Not reported
Corrective Action Component: No
Appeal Initiated Date: Not reported
Appeal Resolution Date: Not reported
Disposition Status Date: Not reported
Disposition Status: Not reported
Disposition Status Description: Not reported
Consent/Final Order Sequence Number: Not reported
Consent/Final Order Respondent Name: Not reported
Consent/Final Order Lead Agency: Not reported
Enforcement Type: WRITTEN INFORMAL
Enforcement Responsible Person: R9STA
Enforcement Responsible Sub-Organization: Not reported
SEP Sequence Number: Not reported
SEP Expenditure Amount: Not reported
SEP Scheduled Completion Date: Not reported
SEP Actual Date: Not reported
SEP Defaulted Date: Not reported
SEP Type: Not reported
SEP Type Description: Not reported
Proposed Amount: Not reported
Final Monetary Amount: Not reported
Paid Amount: Not reported
Final Count: Not reported
Final Amount: Not reported

Evaluation Action Summary:

Evaluation Date: 1985-10-28 00:00:00.0
Evaluation Responsible Agency: State
Found Violation: Yes
Evaluation Type Description: COMPLIANCE SCHEDULE EVALUATION
Evaluation Responsible Person Identifier: R9STA
Evaluation Responsible Sub-Organization: Not reported
Actual Return to Compliance Date: 1985-11-07 00:00:00.0
Scheduled Compliance Date: Not reported
Date of Request: Not reported
Date Response Received: Not reported
Request Agency: Not reported
Former Citation: Not reported

Map ID
Direction
Distance
Elevation

MAP FINDINGS

Site

Database(s)

EDR ID Number
EPA ID Number

PARAGON PRESS (Continued)

1000219311

Evaluation Date:	1985-11-07 00:00:00.0
Evaluation Responsible Agency:	State
Found Violation:	No
Evaluation Type Description:	COMPLIANCE SCHEDULE EVALUATION
Evaluation Responsible Person Identifier:	R9STA
Evaluation Responsible Sub-Organization:	Not reported
Actual Return to Compliance Date:	Not reported
Scheduled Compliance Date:	Not reported
Date of Request:	Not reported
Date Response Received:	Not reported
Request Agency:	Not reported
Former Citation:	Not reported
Evaluation Date:	1985-05-08 00:00:00.0
Evaluation Responsible Agency:	State
Found Violation:	No
Evaluation Type Description:	COMPLIANCE EVALUATION INSPECTION ON-SITE
Evaluation Responsible Person Identifier:	R9STA
Evaluation Responsible Sub-Organization:	Not reported
Actual Return to Compliance Date:	Not reported
Scheduled Compliance Date:	Not reported
Date of Request:	Not reported
Date Response Received:	Not reported
Request Agency:	Not reported
Former Citation:	Not reported
Evaluation Date:	1989-08-29 00:00:00.0
Evaluation Responsible Agency:	State
Found Violation:	Yes
Evaluation Type Description:	FINANCIAL RECORD REVIEW
Evaluation Responsible Person Identifier:	R9STA
Evaluation Responsible Sub-Organization:	Not reported
Actual Return to Compliance Date:	1990-01-01 00:00:00.0
Scheduled Compliance Date:	Not reported
Date of Request:	Not reported
Date Response Received:	Not reported
Request Agency:	Not reported
Former Citation:	Not reported
Evaluation Date:	1985-05-08 00:00:00.0
Evaluation Responsible Agency:	State
Found Violation:	Yes
Evaluation Type Description:	NON-FINANCIAL RECORD REVIEW
Evaluation Responsible Person Identifier:	R9STA
Evaluation Responsible Sub-Organization:	Not reported
Actual Return to Compliance Date:	1985-11-07 00:00:00.0
Scheduled Compliance Date:	1985-06-15 00:00:00.0
Date of Request:	Not reported
Date Response Received:	Not reported
Request Agency:	Not reported
Former Citation:	Not reported
Evaluation Date:	1987-05-06 00:00:00.0
Evaluation Responsible Agency:	State
Found Violation:	Yes
Evaluation Type Description:	NON-FINANCIAL RECORD REVIEW
Evaluation Responsible Person Identifier:	R9STA

Map ID
Direction
Distance
Elevation

MAP FINDINGS

Site

Database(s)

EDR ID Number
EPA ID Number

PARAGON PRESS (Continued)

1000219311

Evaluation Responsible Sub-Organization: Not reported
Actual Return to Compliance Date: 1988-01-01 00:00:00.0
Scheduled Compliance Date: Not reported
Date of Request: Not reported
Date Response Received: Not reported
Request Agency: Not reported
Former Citation: Not reported

Evaluation Date: 1987-06-23 00:00:00.0
Evaluation Responsible Agency: State
Found Violation: Yes
Evaluation Type Description: FINANCIAL RECORD REVIEW
Evaluation Responsible Person Identifier: R9STA
Evaluation Responsible Sub-Organization: Not reported
Actual Return to Compliance Date: 1988-01-01 00:00:00.0
Scheduled Compliance Date: Not reported
Date of Request: Not reported
Date Response Received: Not reported
Request Agency: Not reported
Former Citation: Not reported

Evaluation Date: 1987-05-06 00:00:00.0
Evaluation Responsible Agency: State
Found Violation: No
Evaluation Type Description: COMPLIANCE EVALUATION INSPECTION ON-SITE
Evaluation Responsible Person Identifier: R9STA
Evaluation Responsible Sub-Organization: Not reported
Actual Return to Compliance Date: Not reported
Scheduled Compliance Date: Not reported
Date of Request: Not reported
Date Response Received: Not reported
Request Agency: Not reported
Former Citation: Not reported

Evaluation Date: 1985-10-28 00:00:00.0
Evaluation Responsible Agency: State
Found Violation: Yes
Evaluation Type Description: COMPLIANCE SCHEDULE EVALUATION
Evaluation Responsible Person Identifier: R9STA
Evaluation Responsible Sub-Organization: Not reported
Actual Return to Compliance Date: 1985-11-07 00:00:00.0
Scheduled Compliance Date: Not reported
Date of Request: Not reported
Date Response Received: Not reported
Request Agency: Not reported
Former Citation: Not reported

Evaluation Date: 1985-11-07 00:00:00.0
Evaluation Responsible Agency: State
Found Violation: No
Evaluation Type Description: NON-FINANCIAL RECORD REVIEW
Evaluation Responsible Person Identifier: R9STA
Evaluation Responsible Sub-Organization: Not reported
Actual Return to Compliance Date: Not reported
Scheduled Compliance Date: Not reported
Date of Request: Not reported
Date Response Received: Not reported

Map ID
Direction
Distance
Elevation

MAP FINDINGS

Site

Database(s)

EDR ID Number
EPA ID Number

PARAGON PRESS (Continued)

1000219311

Request Agency:	Not reported
Former Citation:	Not reported
Evaluation Date:	1989-08-22 00:00:00.0
Evaluation Responsible Agency:	State
Found Violation:	Yes
Evaluation Type Description:	COMPLIANCE EVALUATION INSPECTION ON-SITE
Evaluation Responsible Person Identifier:	R9STA
Evaluation Responsible Sub-Organization:	Not reported
Actual Return to Compliance Date:	1990-01-01 00:00:00.0
Scheduled Compliance Date:	Not reported
Date of Request:	Not reported
Date Response Received:	Not reported
Request Agency:	Not reported
Former Citation:	Not reported

RCRA NonGen / NLR:		
Date Form Received by Agency:		1993-10-19 00:00:00.0
Handler Name:	PARAGON PRESS	
Handler Address:		9323 RUSH ST
Handler City,State,Zip:		SOUTH EL MONTE, CA 91733
EPA ID:		CAD008246746
Contact Name:		Not reported
Contact Address:		Not reported
Contact City,State,Zip:		Not reported
Contact Telephone:		Not reported
Contact Fax:		Not reported
Contact Email:		Not reported
Contact Title:		Not reported
EPA Region:		09
Land Type:		Not reported
Federal Waste Generator Description:		Not a generator, verified
Non-Notifier:		Not reported
Biennial Report Cycle:		Not reported
Accessibility:		Not reported
Active Site Indicator:		Not reported
State District Owner:		CA
State District:		3
Mailing Address:		9323 RUSH ST

Map ID
 Direction
 Distance
 Elevation

MAP FINDINGS

Site

Database(s)

EDR ID Number
 EPA ID Number

PARAGON PRESS (Continued)

1000219311

Mailing City,State,Zip:	SOUTH EL MONTE, CA 91733
Owner Name:	Not reported
Owner Type:	Not reported
Operator Name:	ROBERT GRAPHIC ARTS
Operator Type:	Private
Short-Term Generator Activity:	No
Importer Activity:	No
Mixed Waste Generator:	No
Transporter Activity:	No
Transfer Facility Activity:	No
Recycler Activity with Storage:	No
Small Quantity On-Site Burner Exemption:	No
Smelting Melting and Refining Furnace Exemption:	No
Underground Injection Control:	No
Off-Site Waste Receipt:	No
Universal Waste Indicator:	No
Universal Waste Destination Facility:	No
Federal Universal Waste:	No
Active Site Fed-Reg Treatment Storage and Disposal Facility:	Not reported
Active Site Converter Treatment storage and Disposal Facility:	Not reported
Active Site State-Reg Treatment Storage and Disposal Facility:	Not reported
Active Site State-Reg Handler:	---
Federal Facility Indicator:	Not reported
Hazardous Secondary Material Indicator:	NN
Sub-Part K Indicator:	Not reported
Commercial TSD Indicator:	No
Treatment Storage and Disposal Type:	Not reported
2018 GPRA Permit Baseline:	Not on the Baseline
2018 GPRA Renewals Baseline:	Not on the Baseline
Permit Renewals Workload Universe:	Not reported
Permit Workload Universe:	Not reported
Permit Progress Universe:	Not reported
Post-Closure Workload Universe:	Not reported
Closure Workload Universe:	Not reported
202 GPRA Corrective Action Baseline:	No
Corrective Action Workload Universe:	No
Subject to Corrective Action Universe:	No
Non-TSDFs Where RCRA CA has Been Imposed Universe:	No
TSDFs Potentially Subject to CA Under 3004 (u)/(v) Universe:	No
TSDFs Only Subject to CA under Discretionary Auth Universe:	No
Corrective Action Priority Ranking:	No NCAPS ranking
Environmental Control Indicator:	No
Institutional Control Indicator:	No
Human Exposure Controls Indicator:	N/A
Groundwater Controls Indicator:	N/A
Operating TSDF Universe:	Not reported
Full Enforcement Universe:	Not reported
Significant Non-Complier Universe:	No
Unaddressed Significant Non-Complier Universe:	No
Addressed Significant Non-Complier Universe:	No
Significant Non-Complier With a Compliance Schedule Universe:	No
Financial Assurance Required:	Not reported
Handler Date of Last Change:	2002-06-27 03:23:57.0
Recognized Trader-Importer:	No
Recognized Trader-Exporter:	No
Importer of Spent Lead Acid Batteries:	No
Exporter of Spent Lead Acid Batteries:	No

Map ID
Direction
Distance
Elevation

MAP FINDINGS

Site

Database(s)

EDR ID Number
EPA ID Number

PARAGON PRESS (Continued)

1000219311

Recycler Activity Without Storage: Not reported
Manifest Broker: Not reported
Sub-Part P Indicator: No

Handler - Owner Operator:

Owner/Operator Indicator: Operator
Owner/Operator Name: ROBERT GRAPHIC ARTS
Legal Status: Private
Date Became Current: Not reported
Date Ended Current: Not reported
Owner/Operator Address: 9323 RUSH ST
Owner/Operator City,State,Zip: CITY NOT REPORTED, CA 99999
Owner/Operator Telephone: 213-579-3013
Owner/Operator Telephone Ext: Not reported
Owner/Operator Fax: Not reported
Owner/Operator Email: Not reported

Owner/Operator Indicator: Owner
Owner/Operator Name: PARAGON PRESS
Legal Status: Private
Date Became Current: Not reported
Date Ended Current: Not reported
Owner/Operator Address: 9323 RUSH ST
Owner/Operator City,State,Zip: SOUTH EL MONTE, CA 91733
Owner/Operator Telephone: 818-442-8066
Owner/Operator Telephone Ext: Not reported
Owner/Operator Fax: Not reported
Owner/Operator Email: Not reported

Historic Generators:

Receive Date: 1993-10-19 00:00:00.0
Handler Name: PARAGON PRESS
Federal Waste Generator Description: Not a generator, verified
State District Owner: CA
Large Quantity Handler of Universal Waste: No
Recognized Trader Importer: No
Recognized Trader Exporter: No
Spent Lead Acid Battery Importer: No
Spent Lead Acid Battery Exporter: No
Current Record: Yes
Non Storage Recycler Activity: Not reported
Electronic Manifest Broker: Not reported

Receive Date: 1992-10-08 00:00:00.0
Handler Name: PARAGON PRESS
Federal Waste Generator Description: Small Quantity Generator
State District Owner: CA
Large Quantity Handler of Universal Waste: No
Recognized Trader Importer: No
Recognized Trader Exporter: No
Spent Lead Acid Battery Importer: No
Spent Lead Acid Battery Exporter: No
Current Record: No
Non Storage Recycler Activity: Not reported
Electronic Manifest Broker: Not reported

Map ID
Direction
Distance
Elevation

MAP FINDINGS

Site

Database(s)

EDR ID Number
EPA ID Number

PARAGON PRESS (Continued)

1000219311

List of NAICS Codes and Descriptions:

NAICS Code: 32311
NAICS Description: PRINTING

NAICS Code: 332813
NAICS Description: ELECTROPLATING, PLATING, POLISHING, ANODIZING, AND COLORING

Facility Has Received Notices of Violation:

Found Violation: Yes
Agency Which Determined Violation: State
Violation Short Description: Formal Enforcement Agreement or Order
Date Violation was Determined: 1985-10-28 00:00:00.0
Actual Return to Compliance Date: 1985-11-07 00:00:00.0
Return to Compliance Qualifier: Observed
Violation Responsible Agency: State
Scheduled Compliance Date: Not reported
Enforcement Identifier: 002
Date of Enforcement Action: 1985-10-28 00:00:00.0
Enforcement Responsible Agency: State
Enforcement Docket Number: Not reported
Enforcement Attorney: Not reported
Corrective Action Component: No
Appeal Initiated Date: Not reported
Appeal Resolution Date: Not reported
Disposition Status Date: Not reported
Disposition Status: Not reported
Disposition Status Description: Not reported
Consent/Final Order Sequence Number: Not reported
Consent/Final Order Respondent Name: Not reported
Consent/Final Order Lead Agency: Not reported
Enforcement Type: WRITTEN INFORMAL
Enforcement Responsible Person: R9STA
Enforcement Responsible Sub-Organization: Not reported
SEP Sequence Number: Not reported
SEP Expenditure Amount: Not reported
SEP Scheduled Completion Date: Not reported
SEP Actual Date: Not reported
SEP Defaulted Date: Not reported
SEP Type: Not reported
SEP Type Description: Not reported
Proposed Amount: Not reported
Final Monetary Amount: Not reported
Paid Amount: Not reported
Final Count: Not reported
Final Amount: Not reported

Found Violation: No
Agency Which Determined Violation: Not reported
Violation Short Description: Not reported
Date Violation was Determined: Not reported
Actual Return to Compliance Date: Not reported
Return to Compliance Qualifier: Not reported
Violation Responsible Agency: Not reported
Scheduled Compliance Date: Not reported
Enforcement Identifier: Not reported
Date of Enforcement Action: Not reported

Map ID
Direction
Distance
Elevation

MAP FINDINGS

Site

Database(s)

EDR ID Number
EPA ID Number

PARAGON PRESS (Continued)

1000219311

Enforcement Responsible Agency:	Not reported
Enforcement Docket Number:	Not reported
Enforcement Attorney:	Not reported
Corrective Action Component:	Not reported
Appeal Initiated Date:	Not reported
Appeal Resolution Date:	Not reported
Disposition Status Date:	Not reported
Disposition Status:	Not reported
Disposition Status Description:	Not reported
Consent/Final Order Sequence Number:	Not reported
Consent/Final Order Respondent Name:	Not reported
Consent/Final Order Lead Agency:	Not reported
Enforcement Type:	Not reported
Enforcement Responsible Person:	Not reported
Enforcement Responsible Sub-Organization:	Not reported
SEP Sequence Number:	Not reported
SEP Expenditure Amount:	Not reported
SEP Scheduled Completion Date:	Not reported
SEP Actual Date:	Not reported
SEP Defaulted Date:	Not reported
SEP Type:	Not reported
SEP Type Description:	Not reported
Proposed Amount:	Not reported
Final Monetary Amount:	Not reported
Paid Amount:	Not reported
Final Count:	Not reported
Final Amount:	Not reported
Found Violation:	No
Agency Which Determined Violation:	Not reported
Violation Short Description:	Not reported
Date Violation was Determined:	Not reported
Actual Return to Compliance Date:	Not reported
Return to Compliance Qualifier:	Not reported
Violation Responsible Agency:	Not reported
Scheduled Compliance Date:	Not reported
Enforcement Identifier:	Not reported
Date of Enforcement Action:	Not reported
Enforcement Responsible Agency:	Not reported
Enforcement Docket Number:	Not reported
Enforcement Attorney:	Not reported
Corrective Action Component:	Not reported
Appeal Initiated Date:	Not reported
Appeal Resolution Date:	Not reported
Disposition Status Date:	Not reported
Disposition Status:	Not reported
Disposition Status Description:	Not reported
Consent/Final Order Sequence Number:	Not reported
Consent/Final Order Respondent Name:	Not reported
Consent/Final Order Lead Agency:	Not reported
Enforcement Type:	Not reported
Enforcement Responsible Person:	Not reported
Enforcement Responsible Sub-Organization:	Not reported
SEP Sequence Number:	Not reported
SEP Expenditure Amount:	Not reported
SEP Scheduled Completion Date:	Not reported
SEP Actual Date:	Not reported

Map ID
Direction
Distance
Elevation

MAP FINDINGS

Site

Database(s)

EDR ID Number
EPA ID Number

PARAGON PRESS (Continued)

1000219311

SEP Defaulted Date:	Not reported
SEP Type:	Not reported
SEP Type Description:	Not reported
Proposed Amount:	Not reported
Final Monetary Amount:	Not reported
Paid Amount:	Not reported
Final Count:	Not reported
Final Amount:	Not reported
Found Violation:	Yes
Agency Which Determined Violation:	State
Violation Short Description:	TSD - Financial Requirements
Date Violation was Determined:	1989-08-29 00:00:00.0
Actual Return to Compliance Date:	1990-01-01 00:00:00.0
Return to Compliance Qualifier:	Unverifiable
Violation Responsible Agency:	State
Scheduled Compliance Date:	Not reported
Enforcement Identifier:	Not reported
Date of Enforcement Action:	Not reported
Enforcement Responsible Agency:	Not reported
Enforcement Docket Number:	Not reported
Enforcement Attorney:	Not reported
Corrective Action Component:	Not reported
Appeal Initiated Date:	Not reported
Appeal Resolution Date:	Not reported
Disposition Status Date:	Not reported
Disposition Status:	Not reported
Disposition Status Description:	Not reported
Consent/Final Order Sequence Number:	Not reported
Consent/Final Order Respondent Name:	Not reported
Consent/Final Order Lead Agency:	Not reported
Enforcement Type:	Not reported
Enforcement Responsible Person:	Not reported
Enforcement Responsible Sub-Organization:	Not reported
SEP Sequence Number:	Not reported
SEP Expenditure Amount:	Not reported
SEP Scheduled Completion Date:	Not reported
SEP Actual Date:	Not reported
SEP Defaulted Date:	Not reported
SEP Type:	Not reported
SEP Type Description:	Not reported
Proposed Amount:	Not reported
Final Monetary Amount:	Not reported
Paid Amount:	Not reported
Final Count:	Not reported
Final Amount:	Not reported
Found Violation:	Yes
Agency Which Determined Violation:	State
Violation Short Description:	Generators - General
Date Violation was Determined:	1985-05-08 00:00:00.0
Actual Return to Compliance Date:	1985-11-07 00:00:00.0
Return to Compliance Qualifier:	Observed
Violation Responsible Agency:	State
Scheduled Compliance Date:	1985-06-15 00:00:00.0
Enforcement Identifier:	001
Date of Enforcement Action:	1985-05-08 00:00:00.0

Map ID
Direction
Distance
Elevation

MAP FINDINGS

Site

Database(s)

EDR ID Number
EPA ID Number

PARAGON PRESS (Continued)

1000219311

Enforcement Responsible Agency:	State
Enforcement Docket Number:	Not reported
Enforcement Attorney:	Not reported
Corrective Action Component:	No
Appeal Initiated Date:	Not reported
Appeal Resolution Date:	Not reported
Disposition Status Date:	Not reported
Disposition Status:	Not reported
Disposition Status Description:	Not reported
Consent/Final Order Sequence Number:	Not reported
Consent/Final Order Respondent Name:	Not reported
Consent/Final Order Lead Agency:	Not reported
Enforcement Type:	WRITTEN INFORMAL
Enforcement Responsible Person:	R9STA
Enforcement Responsible Sub-Organization:	Not reported
SEP Sequence Number:	Not reported
SEP Expenditure Amount:	Not reported
SEP Scheduled Completion Date:	Not reported
SEP Actual Date:	Not reported
SEP Defaulted Date:	Not reported
SEP Type:	Not reported
SEP Type Description:	Not reported
Proposed Amount:	Not reported
Final Monetary Amount:	Not reported
Paid Amount:	Not reported
Final Count:	Not reported
Final Amount:	Not reported
Found Violation:	Yes
Agency Which Determined Violation:	State
Violation Short Description:	Generators - General
Date Violation was Determined:	1987-05-06 00:00:00.0
Actual Return to Compliance Date:	1988-01-01 00:00:00.0
Return to Compliance Qualifier:	Unverifiable
Violation Responsible Agency:	State
Scheduled Compliance Date:	Not reported
Enforcement Identifier:	Not reported
Date of Enforcement Action:	Not reported
Enforcement Responsible Agency:	Not reported
Enforcement Docket Number:	Not reported
Enforcement Attorney:	Not reported
Corrective Action Component:	Not reported
Appeal Initiated Date:	Not reported
Appeal Resolution Date:	Not reported
Disposition Status Date:	Not reported
Disposition Status:	Not reported
Disposition Status Description:	Not reported
Consent/Final Order Sequence Number:	Not reported
Consent/Final Order Respondent Name:	Not reported
Consent/Final Order Lead Agency:	Not reported
Enforcement Type:	Not reported
Enforcement Responsible Person:	Not reported
Enforcement Responsible Sub-Organization:	Not reported
SEP Sequence Number:	Not reported
SEP Expenditure Amount:	Not reported
SEP Scheduled Completion Date:	Not reported
SEP Actual Date:	Not reported

Map ID
Direction
Distance
Elevation

MAP FINDINGS

Site

Database(s)

EDR ID Number
EPA ID Number

PARAGON PRESS (Continued)

1000219311

SEP Defaulted Date:	Not reported
SEP Type:	Not reported
SEP Type Description:	Not reported
Proposed Amount:	Not reported
Final Monetary Amount:	Not reported
Paid Amount:	Not reported
Final Count:	Not reported
Final Amount:	Not reported
Found Violation:	Yes
Agency Which Determined Violation:	State
Violation Short Description:	TSD - Financial Requirements
Date Violation was Determined:	1987-06-23 00:00:00.0
Actual Return to Compliance Date:	1988-01-01 00:00:00.0
Return to Compliance Qualifier:	Unverifiable
Violation Responsible Agency:	State
Scheduled Compliance Date:	Not reported
Enforcement Identifier:	Not reported
Date of Enforcement Action:	Not reported
Enforcement Responsible Agency:	Not reported
Enforcement Docket Number:	Not reported
Enforcement Attorney:	Not reported
Corrective Action Component:	Not reported
Appeal Initiated Date:	Not reported
Appeal Resolution Date:	Not reported
Disposition Status Date:	Not reported
Disposition Status:	Not reported
Disposition Status Description:	Not reported
Consent/Final Order Sequence Number:	Not reported
Consent/Final Order Respondent Name:	Not reported
Consent/Final Order Lead Agency:	Not reported
Enforcement Type:	Not reported
Enforcement Responsible Person:	Not reported
Enforcement Responsible Sub-Organization:	Not reported
SEP Sequence Number:	Not reported
SEP Expenditure Amount:	Not reported
SEP Scheduled Completion Date:	Not reported
SEP Actual Date:	Not reported
SEP Defaulted Date:	Not reported
SEP Type:	Not reported
SEP Type Description:	Not reported
Proposed Amount:	Not reported
Final Monetary Amount:	Not reported
Paid Amount:	Not reported
Final Count:	Not reported
Final Amount:	Not reported
Found Violation:	No
Agency Which Determined Violation:	Not reported
Violation Short Description:	Not reported
Date Violation was Determined:	Not reported
Actual Return to Compliance Date:	Not reported
Return to Compliance Qualifier:	Not reported
Violation Responsible Agency:	Not reported
Scheduled Compliance Date:	Not reported
Enforcement Identifier:	Not reported
Date of Enforcement Action:	Not reported

Map ID
Direction
Distance
Elevation

MAP FINDINGS

Site

Database(s)

EDR ID Number
EPA ID Number

PARAGON PRESS (Continued)

1000219311

Enforcement Responsible Agency:	Not reported
Enforcement Docket Number:	Not reported
Enforcement Attorney:	Not reported
Corrective Action Component:	Not reported
Appeal Initiated Date:	Not reported
Appeal Resolution Date:	Not reported
Disposition Status Date:	Not reported
Disposition Status:	Not reported
Disposition Status Description:	Not reported
Consent/Final Order Sequence Number:	Not reported
Consent/Final Order Respondent Name:	Not reported
Consent/Final Order Lead Agency:	Not reported
Enforcement Type:	Not reported
Enforcement Responsible Person:	Not reported
Enforcement Responsible Sub-Organization:	Not reported
SEP Sequence Number:	Not reported
SEP Expenditure Amount:	Not reported
SEP Scheduled Completion Date:	Not reported
SEP Actual Date:	Not reported
SEP Defaulted Date:	Not reported
SEP Type:	Not reported
SEP Type Description:	Not reported
Proposed Amount:	Not reported
Final Monetary Amount:	Not reported
Paid Amount:	Not reported
Final Count:	Not reported
Final Amount:	Not reported
Found Violation:	Yes
Agency Which Determined Violation:	State
Violation Short Description:	Generators - General
Date Violation was Determined:	1985-10-28 00:00:00.0
Actual Return to Compliance Date:	1985-11-07 00:00:00.0
Return to Compliance Qualifier:	Observed
Violation Responsible Agency:	State
Scheduled Compliance Date:	Not reported
Enforcement Identifier:	002
Date of Enforcement Action:	1985-10-28 00:00:00.0
Enforcement Responsible Agency:	State
Enforcement Docket Number:	Not reported
Enforcement Attorney:	Not reported
Corrective Action Component:	No
Appeal Initiated Date:	Not reported
Appeal Resolution Date:	Not reported
Disposition Status Date:	Not reported
Disposition Status:	Not reported
Disposition Status Description:	Not reported
Consent/Final Order Sequence Number:	Not reported
Consent/Final Order Respondent Name:	Not reported
Consent/Final Order Lead Agency:	Not reported
Enforcement Type:	WRITTEN INFORMAL
Enforcement Responsible Person:	R9STA
Enforcement Responsible Sub-Organization:	Not reported
SEP Sequence Number:	Not reported
SEP Expenditure Amount:	Not reported
SEP Scheduled Completion Date:	Not reported
SEP Actual Date:	Not reported

Map ID
Direction
Distance
Elevation

MAP FINDINGS

Site

Database(s)

EDR ID Number
EPA ID Number

PARAGON PRESS (Continued)

1000219311

SEP Defaulted Date: Not reported
SEP Type: Not reported
SEP Type Description: Not reported
Proposed Amount: Not reported
Final Monetary Amount: Not reported
Paid Amount: Not reported
Final Count: Not reported
Final Amount: Not reported

Found Violation: No
Agency Which Determined Violation: Not reported
Violation Short Description: Not reported
Date Violation was Determined: Not reported
Actual Return to Compliance Date: Not reported
Return to Compliance Qualifier: Not reported
Violation Responsible Agency: Not reported
Scheduled Compliance Date: Not reported
Enforcement Identifier: Not reported
Date of Enforcement Action: Not reported
Enforcement Responsible Agency: Not reported
Enforcement Docket Number: Not reported
Enforcement Attorney: Not reported
Corrective Action Component: Not reported
Appeal Initiated Date: Not reported
Appeal Resolution Date: Not reported
Disposition Status Date: Not reported
Disposition Status: Not reported
Disposition Status Description: Not reported
Consent/Final Order Sequence Number: Not reported
Consent/Final Order Respondent Name: Not reported
Consent/Final Order Lead Agency: Not reported
Enforcement Type: Not reported
Enforcement Responsible Person: Not reported
Enforcement Responsible Sub-Organization: Not reported
SEP Sequence Number: Not reported
SEP Expenditure Amount: Not reported
SEP Scheduled Completion Date: Not reported
SEP Actual Date: Not reported
SEP Defaulted Date: Not reported
SEP Type: Not reported
SEP Type Description: Not reported
Proposed Amount: Not reported
Final Monetary Amount: Not reported
Paid Amount: Not reported
Final Count: Not reported
Final Amount: Not reported

Found Violation: Yes
Agency Which Determined Violation: State
Violation Short Description: TSD - Closure/Post-Closure
Date Violation was Determined: 1989-08-22 00:00:00.0
Actual Return to Compliance Date: 1990-01-01 00:00:00.0
Return to Compliance Qualifier: Unverifiable
Violation Responsible Agency: State
Scheduled Compliance Date: Not reported
Enforcement Identifier: 003
Date of Enforcement Action: 1989-10-05 00:00:00.0

Map ID
Direction
Distance
Elevation

MAP FINDINGS

Site

Database(s)

EDR ID Number
EPA ID Number

PARAGON PRESS (Continued)

1000219311

Enforcement Responsible Agency: State
Enforcement Docket Number: Not reported
Enforcement Attorney: Not reported
Corrective Action Component: No
Appeal Initiated Date: Not reported
Appeal Resolution Date: Not reported
Disposition Status Date: Not reported
Disposition Status: Not reported
Disposition Status Description: Not reported
Consent/Final Order Sequence Number: Not reported
Consent/Final Order Respondent Name: Not reported
Consent/Final Order Lead Agency: Not reported
Enforcement Type: WRITTEN INFORMAL
Enforcement Responsible Person: R9STA
Enforcement Responsible Sub-Organization: Not reported
SEP Sequence Number: Not reported
SEP Expenditure Amount: Not reported
SEP Scheduled Completion Date: Not reported
SEP Actual Date: Not reported
SEP Defaulted Date: Not reported
SEP Type: Not reported
SEP Type Description: Not reported
Proposed Amount: Not reported
Final Monetary Amount: Not reported
Paid Amount: Not reported
Final Count: Not reported
Final Amount: Not reported

Evaluation Action Summary:

Evaluation Date: 1985-10-28 00:00:00.0
Evaluation Responsible Agency: State
Found Violation: Yes
Evaluation Type Description: COMPLIANCE SCHEDULE EVALUATION
Evaluation Responsible Person Identifier: R9STA
Evaluation Responsible Sub-Organization: Not reported
Actual Return to Compliance Date: 1985-11-07 00:00:00.0
Scheduled Compliance Date: Not reported
Date of Request: Not reported
Date Response Received: Not reported
Request Agency: Not reported
Former Citation: Not reported

Evaluation Date: 1985-11-07 00:00:00.0
Evaluation Responsible Agency: State
Found Violation: No
Evaluation Type Description: COMPLIANCE SCHEDULE EVALUATION
Evaluation Responsible Person Identifier: R9STA
Evaluation Responsible Sub-Organization: Not reported
Actual Return to Compliance Date: Not reported
Scheduled Compliance Date: Not reported
Date of Request: Not reported
Date Response Received: Not reported
Request Agency: Not reported
Former Citation: Not reported

Evaluation Date: 1985-05-08 00:00:00.0
Evaluation Responsible Agency: State

Map ID
Direction
Distance
Elevation

MAP FINDINGS

Site

Database(s)

EDR ID Number
EPA ID Number

PARAGON PRESS (Continued)

1000219311

Found Violation:	No
Evaluation Type Description:	COMPLIANCE EVALUATION INSPECTION ON-SITE
Evaluation Responsible Person Identifier:	R9STA
Evaluation Responsible Sub-Organization:	Not reported
Actual Return to Compliance Date:	Not reported
Scheduled Compliance Date:	Not reported
Date of Request:	Not reported
Date Response Received:	Not reported
Request Agency:	Not reported
Former Citation:	Not reported
Evaluation Date:	1989-08-29 00:00:00.0
Evaluation Responsible Agency:	State
Found Violation:	Yes
Evaluation Type Description:	FINANCIAL RECORD REVIEW
Evaluation Responsible Person Identifier:	R9STA
Evaluation Responsible Sub-Organization:	Not reported
Actual Return to Compliance Date:	1990-01-01 00:00:00.0
Scheduled Compliance Date:	Not reported
Date of Request:	Not reported
Date Response Received:	Not reported
Request Agency:	Not reported
Former Citation:	Not reported
Evaluation Date:	1985-05-08 00:00:00.0
Evaluation Responsible Agency:	State
Found Violation:	Yes
Evaluation Type Description:	NON-FINANCIAL RECORD REVIEW
Evaluation Responsible Person Identifier:	R9STA
Evaluation Responsible Sub-Organization:	Not reported
Actual Return to Compliance Date:	1985-11-07 00:00:00.0
Scheduled Compliance Date:	1985-06-15 00:00:00.0
Date of Request:	Not reported
Date Response Received:	Not reported
Request Agency:	Not reported
Former Citation:	Not reported
Evaluation Date:	1987-05-06 00:00:00.0
Evaluation Responsible Agency:	State
Found Violation:	Yes
Evaluation Type Description:	NON-FINANCIAL RECORD REVIEW
Evaluation Responsible Person Identifier:	R9STA
Evaluation Responsible Sub-Organization:	Not reported
Actual Return to Compliance Date:	1988-01-01 00:00:00.0
Scheduled Compliance Date:	Not reported
Date of Request:	Not reported
Date Response Received:	Not reported
Request Agency:	Not reported
Former Citation:	Not reported
Evaluation Date:	1987-06-23 00:00:00.0
Evaluation Responsible Agency:	State
Found Violation:	Yes
Evaluation Type Description:	FINANCIAL RECORD REVIEW
Evaluation Responsible Person Identifier:	R9STA
Evaluation Responsible Sub-Organization:	Not reported
Actual Return to Compliance Date:	1988-01-01 00:00:00.0

Map ID
Direction
Distance
Elevation

MAP FINDINGS

Site

Database(s)

EDR ID Number
EPA ID Number

PARAGON PRESS (Continued)

1000219311

Scheduled Compliance Date:	Not reported
Date of Request:	Not reported
Date Response Received:	Not reported
Request Agency:	Not reported
Former Citation:	Not reported
Evaluation Date:	1987-05-06 00:00:00.0
Evaluation Responsible Agency:	State
Found Violation:	No
Evaluation Type Description:	COMPLIANCE EVALUATION INSPECTION ON-SITE
Evaluation Responsible Person Identifier:	R9STA
Evaluation Responsible Sub-Organization:	Not reported
Actual Return to Compliance Date:	Not reported
Scheduled Compliance Date:	Not reported
Date of Request:	Not reported
Date Response Received:	Not reported
Request Agency:	Not reported
Former Citation:	Not reported
Evaluation Date:	1985-10-28 00:00:00.0
Evaluation Responsible Agency:	State
Found Violation:	Yes
Evaluation Type Description:	COMPLIANCE SCHEDULE EVALUATION
Evaluation Responsible Person Identifier:	R9STA
Evaluation Responsible Sub-Organization:	Not reported
Actual Return to Compliance Date:	1985-11-07 00:00:00.0
Scheduled Compliance Date:	Not reported
Date of Request:	Not reported
Date Response Received:	Not reported
Request Agency:	Not reported
Former Citation:	Not reported
Evaluation Date:	1985-11-07 00:00:00.0
Evaluation Responsible Agency:	State
Found Violation:	No
Evaluation Type Description:	NON-FINANCIAL RECORD REVIEW
Evaluation Responsible Person Identifier:	R9STA
Evaluation Responsible Sub-Organization:	Not reported
Actual Return to Compliance Date:	Not reported
Scheduled Compliance Date:	Not reported
Date of Request:	Not reported
Date Response Received:	Not reported
Request Agency:	Not reported
Former Citation:	Not reported
Evaluation Date:	1989-08-22 00:00:00.0
Evaluation Responsible Agency:	State
Found Violation:	Yes
Evaluation Type Description:	COMPLIANCE EVALUATION INSPECTION ON-SITE
Evaluation Responsible Person Identifier:	R9STA
Evaluation Responsible Sub-Organization:	Not reported
Actual Return to Compliance Date:	1990-01-01 00:00:00.0
Scheduled Compliance Date:	Not reported
Date of Request:	Not reported
Date Response Received:	Not reported
Request Agency:	Not reported
Former Citation:	Not reported

Map ID
Direction
Distance
Elevation

MAP FINDINGS

Site

Database(s)

EDR ID Number
EPA ID Number

PARAGON PRESS (Continued)

1000219311

FINDS:

Registry ID: 110002630742

Click Here:

Environmental Interest/Information System:

RCRAInfo is a national information system that supports the Resource Conservation and Recovery Act (RCRA) program through the tracking of events and activities related to facilities that generate, transport, and treat, store, or dispose of hazardous waste. RCRAInfo allows RCRA program staff to track the notification, permit, compliance, and corrective action activities required under RCRA.

[Click this hyperlink](#) while viewing on your computer to access additional FINDS: detail in the EDR Site Report.

ECHO:

Envid: 1000219311
Registry ID: 110002630742
DFR URL: <http://echo.epa.gov/detailed-facility-report?fid=110002630742>
Name: PARAGON PRESS
Address: 9323 RUSH ST
City,State,Zip: SOUTH EL MONTE, CA 91733

LOS ANGELES CO. HMS:

Name: PARAGON PRESS
Address: 9323 RUSH ST
City,State,Zip: SOUTH EL MONTE, CA 91733
Region: LA
Permit Category: I
Facility Id: 002139-020164
Facility Type: 01
Facility Status: Closed
Area: 3U
Permit Number: 000068099
Permit Status: Closed

**AS320
SW
1/4-1/2
0.421 mi.
2222 ft.**

**BARRY ZWAHLEN/PRIVATE PROPERTY
2223 LOMA AVE
SOUTH EL MONTE, CA 91733**

**LUST S103587521
Cortese N/A
HIST CORTESE
CERS**

Site 2 of 2 in cluster AS

**Relative:
Lower
Actual:
231 ft.**

LUST:

Name: BARRY ZWAHLEN/PRIVATE PROPERTY
Address: 2223 LOMA AVE
City,State,Zip: SOUTH EL MONTE, CA 91733
Lead Agency: LOS ANGELES RWQCB (REGION 4)
Case Type: LUST Cleanup Site
Geo Track: http://geotracker.waterboards.ca.gov/profile_report.asp?global_id=T0603700165
Global Id: T0603700165
Latitude: 34.054159
Longitude: -118.069774
Status: Completed - Case Closed
Status Date: 07/30/1997
Case Worker: WIP
RB Case Number: 107.0416
Local Agency: LOS ANGELES COUNTY

Map ID
Direction
Distance
Elevation

MAP FINDINGS

Site

Database(s)

EDR ID Number
EPA ID Number

BARRY ZWAHLEN/PRIVATE PROPERTY (Continued)

S103587521

File Location: Not reported
Local Case Number: Not reported
Potential Media Affect: Aquifer used for drinking water supply
Potential Contaminants of Concern: * Solvents
Site History: Not reported

LUST:

Global Id: T0603700165
Contact Type: Local Agency Caseworker
Contact Name: JOHN AWUJO
Organization Name: LOS ANGELES COUNTY
Address: 900 S FREMONT AVE
City: ALHAMBRA
Email: jawujo@dpw.lacounty.gov
Phone Number: 6264583507

Global Id: T0603700165
Contact Type: Regional Board Caseworker
Contact Name: WELL INVESTIGATION PROGRAM
Organization Name: LOS ANGELES RWQCB (REGION 4)
Address: 320 W. 4TH ST., SUITE 200
City: LOS ANGELES
Email: Not reported
Phone Number: Not reported

LUST:

Global Id: T0603700165
Action Type: Other
Date: 08/24/1984
Action: Leak Reported

Global Id: T0603700165
Action Type: ENFORCEMENT
Date: 05/29/1986
Action: * Historical Enforcement

LUST:

Global Id: T0603700165
Status: Open - Case Begin Date
Status Date: 08/24/1984

Global Id: T0603700165
Status: Open - Site Assessment
Status Date: 12/12/1988

Global Id: T0603700165
Status: Completed - Case Closed
Status Date: 07/30/1997

LUST REG 4:

Region: 4
Regional Board: 04
County: Los Angeles
Facility Id: 107.0416
Status: Case Closed

Map ID
Direction
Distance
Elevation

MAP FINDINGS

Site

Database(s)

EDR ID Number
EPA ID Number

BARRY ZWAHLEN/PRIVATE PROPERTY (Continued)

S103587521

Substance: Solvents
Substance Quantity: Not reported
Local Case No: Not reported
Case Type: Groundwater
Abatement Method Used at the Site: Not reported
Global ID: T0603700165
W Global ID: Not reported
Staff: WIP
Local Agency: 19000
Cross Street: RUSH ST
Enforcement Type: EF
Date Leak Discovered: Not reported
Date Leak First Reported: 8/24/1984
Date Leak Record Entered: 12/31/1986
Date Confirmation Began: Not reported
Date Leak Stopped: Not reported
Date Case Last Changed on Database: 7/30/1997
Date the Case was Closed: 7/30/1997
How Leak Discovered: Not reported
How Leak Stopped: Not reported
Cause of Leak: UNK
Leak Source: UNK
Operator: Not reported
Water System: Not reported
Well Name: Not reported
Approx. Dist To Production Well (ft): 1342.2591103760335453102475308
Source of Cleanup Funding: UNK
Preliminary Site Assessment Workplan Submitted: Not reported
Preliminary Site Assessment Began: Not reported
Pollution Characterization Began: 12/12/1988
Remediation Plan Submitted: Not reported
Remedial Action Underway: Not reported
Post Remedial Action Monitoring Began: Not reported
Enforcement Action Date: 5/29/1986
Historical Max MTBE Date: Not reported
Hist Max MTBE Conc in Groundwater: Not reported
Hist Max MTBE Conc in Soil: Not reported
Significant Interim Remedial Action Taken: Not reported
GW Qualifier: Not reported
Soil Qualifier: Not reported
Organization: Not reported
Owner Contact: Not reported
Responsible Party: JC INCORPORATED
RP Address: 1115 W. FOOTHILL BLVD., ACADIA, CA 91006
Program: LUST
Lat/Long: 34.0532225 / -1
Local Agency Staff: Not reported
Beneficial Use: Not reported
Priority: Not reported
Cleanup Fund Id: Not reported
Suspended: Not reported
Assigned Name: Not reported
Summary: *INITIAL INVESTIGATION BY ANS **CLEANUP AND ABATEMENT ORDERED ISSUED
05/29/86 *** AB1803 UNIT I HANDLING (AB1) WORK IN PROGRESS
OLD CASE #917330034

Map ID
Direction
Distance
Elevation

MAP FINDINGS

Site

Database(s)

EDR ID Number
EPA ID Number

BARRY ZWAHLEN/PRIVATE PROPERTY (Continued)

S103587521

CORTESE:

Name: BARRY ZWAHLEN/PRIVATE PROPERTY
Address: 2223 LOMA AVE
City,State,Zip: SOUTH EL MONTE, CA 91733
Region: CORTESE
Envirostor Id: Not reported
Global ID: T0603700165
Site/Facility Type: LUST CLEANUP SITE
Cleanup Status: COMPLETED - CASE CLOSED
Status Date: Not reported
Site Code: Not reported
Latitude: Not reported
Longitude: Not reported
Owner: Not reported
Enf Type: Not reported
Swat R: Not reported
Flag: active
Order No: Not reported
Waste Discharge System No: Not reported
Effective Date: Not reported
Region 2: Not reported
WID Id: Not reported
Solid Waste Id No: Not reported
Waste Management Uit Name: Not reported
File Name: Active Open

HIST CORTESE:

edr_fname: BARRY ZWAHLEN/PRIVATE PRO
edr_fadd1: 2223 LOMA
City,State,Zip: SOUTH EL MONTE, CA 91733
Region: CORTESE
Facility County Code: 19
Reg By: LTNKA
Reg Id: 107.0416

CERS:

Name: BARRY ZWAHLEN/PRIVATE PROPERTY
Address: 2223 LOMA AVE
City,State,Zip: SOUTH EL MONTE, CA 91733
Site ID: 191561
CERS ID: T0603700165
CERS Description: Leaking Underground Storage Tank Cleanup Site

Affiliation:

Affiliation Type Desc: Local Agency Caseworker
Entity Name: JOHN AWUJO - LOS ANGELES COUNTY
Entity Title: Not reported
Affiliation Address: 900 S FREMONT AVE
Affiliation City: ALHAMBRA
Affiliation State: CA
Affiliation Country: Not reported
Affiliation Zip: Not reported
Affiliation Phone: 6264583507

Affiliation Type Desc: Regional Board Caseworker
Entity Name: WELL INVESTIGATION PROGRAM - LOS ANGELES RWQCB (REGION 4)

Map ID
Direction
Distance
Elevation

MAP FINDINGS

Site

Database(s)

EDR ID Number
EPA ID Number

BARRY ZWAHLEN/PRIVATE PROPERTY (Continued)

S103587521

Entity Title: Not reported
Affiliation Address: 320 W. 4TH ST., SUITE 200
Affiliation City: LOS ANGELES
Affiliation State: CA
Affiliation Country: Not reported
Affiliation Zip: Not reported
Affiliation Phone: Not reported

AV321
South
1/4-1/2
0.425 mi.
2242 ft.

TEXACO #61-106-000570
1955 ROSEMEAD
SO EL MONTE, CA 91733
Site 1 of 4 in cluster AV

HIST CORTESE **S103639073**
N/A

Relative:
Lower
Actual:
232 ft.

HIST CORTESE:
edr_fname: TEXACO #61-106-000570
edr_fadd1: 1955 ROSEMEAD
City,State,Zip: SO EL MONTE, CA 91733
Region: CORTESE
Facility County Code: 19
Reg By: LTNKA
Reg Id: R-06035

AV322
South
1/4-1/2
0.425 mi.
2242 ft.

TEXACO #61-106-000570
1955 ROSEMEAD BLVD N
SOUTH EL MONTE, CA 91733
Site 2 of 4 in cluster AV

LUST **S103282086**
Cortese **N/A**
CERS

Relative:
Lower
Actual:
232 ft.

LUST:
Name: SHELL SERVICE STATION
Address: 1955 ROSEMEAD BLVD. N.
City,State,Zip: SOUTH EL MONTE, CA 91733
Lead Agency: LOS ANGELES RWQCB (REGION 4)
Case Type: LUST Cleanup Site
Geo Track: http://geotracker.waterboards.ca.gov/profile_report.asp?global_id=T0603792353
Global Id: T0603792353
Latitude: 34.05149
Longitude: -118.064784
Status: Completed - Case Closed
Status Date: 11/01/2004
Case Worker: NB
RB Case Number: R-06035A
Local Agency: LOS ANGELES COUNTY
File Location: Regional Board
Local Case Number: 05823-026120
Potential Media Affect: Aquifer used for drinking water supply
Potential Contaminants of Concern: Gasoline
Site History: Not reported

LUST:
Global Id: T0603792353
Contact Type: Local Agency Caseworker
Contact Name: LAURA GAJDOS
Organization Name: LOS ANGELES COUNTY
Address: 900 S. FREMONT AVE.

Map ID
Direction
Distance
Elevation

MAP FINDINGS

Site

Database(s)

EDR ID Number
EPA ID Number

TEXACO #61-106-000570 (Continued)

S103282086

City: ALHAMBRA
Email: Not reported
Phone Number: Not reported

Global Id: T0603792353
Contact Type: Regional Board Caseworker
Contact Name: NHAN BAO
Organization Name: LOS ANGELES RWQCB (REGION 4)
Address: 320 WEST 4TH STREET, SUITE 200
City: LOS ANGELES
Email: nbao@waterboards.ca.gov
Phone Number: 2135766703

LUST:

Global Id: T0603792353
Action Type: RESPONSE
Date: 07/15/2004
Action: Monitoring Report - Quarterly

Global Id: T0603792353
Action Type: RESPONSE
Date: 01/15/2005
Action: Unknown

Global Id: T0603792353
Action Type: RESPONSE
Date: 05/07/2004
Action: Monitoring Report - Quarterly

Global Id: T0603792353
Action Type: ENFORCEMENT
Date: 04/14/2004
Action: Staff Letter

Global Id: T0603792353
Action Type: ENFORCEMENT
Date: 11/01/2004
Action: Closure/No Further Action Letter

Global Id: T0603792353
Action Type: RESPONSE
Date: 10/15/2004
Action: Monitoring Report - Quarterly

Global Id: T0603792353
Action Type: ENFORCEMENT
Date: 10/22/2004
Action: Site Visit / Inspection / Sampling

Global Id: T0603792353
Action Type: Other
Date: 02/25/2002
Action: Leak Discovery

Global Id: T0603792353
Action Type: Other
Date: 09/30/2003

Map ID
Direction
Distance
Elevation

MAP FINDINGS

Site

Database(s)

EDR ID Number
EPA ID Number

TEXACO #61-106-000570 (Continued)

S103282086

Action: Leak Reported

Global Id: T0603792353
Action Type: RESPONSE
Date: 05/07/2004
Action: Soil and Water Investigation Report

Global Id: T0603792353
Action Type: RESPONSE
Date: 05/07/2004
Action: Other Report / Document

Global Id: T0603792353
Action Type: REMEDIATION
Date: 09/26/1986
Action: Excavation

LUST:

Global Id: T0603792353
Status: Open - Case Begin Date
Status Date: 02/25/2002

Global Id: T0603792353
Status: Open - Site Assessment
Status Date: 09/30/2003

Global Id: T0603792353
Status: Completed - Case Closed
Status Date: 11/01/2004

Name: TEXACO #61-106-000570
Address: 1955 ROSEMEAD BLVD N
City,State,Zip: SOUTH EL MONTE, CA 91733
Lead Agency: LOS ANGELES COUNTY
Case Type: LUST Cleanup Site
Geo Track: http://geotracker.waterboards.ca.gov/profile_report.asp?global_id=T0603704711
Global Id: T0603704711
Latitude: 34.05149
Longitude: -118.064784
Status: Completed - Case Closed
Status Date: 03/19/1998
Case Worker: JOA
RB Case Number: R-06035
Local Agency: LOS ANGELES COUNTY
File Location: Not reported
Local Case Number: Not reported
Potential Media Affect: Soil
Potential Contaminants of Concern: Aviation
Site History: Not reported

LUST:

Global Id: T0603704711
Contact Type: Local Agency Caseworker
Contact Name: JOHN AWUJO
Organization Name: LOS ANGELES COUNTY
Address: 900 S FREMONT AVE

Map ID
Direction
Distance
Elevation

MAP FINDINGS

Site

Database(s)

EDR ID Number
EPA ID Number

TEXACO #61-106-000570 (Continued)

S103282086

City: ALHAMBRA
Email: jawujo@dpw.lacounty.gov
Phone Number: 6264583507

Global Id: T0603704711
Contact Type: Regional Board Caseworker
Contact Name: YUE RONG
Organization Name: LOS ANGELES RWQCB (REGION 4)
Address: 320 W. 4TH ST., SUITE 200
City: Los Angeles
Email: yrong@waterboards.ca.gov
Phone Number: Not reported

LUST:
Global Id: T0603704711
Action Type: Other
Date: 03/19/1998
Action: Leak Reported

LUST:
Global Id: T0603704711
Status: Completed - Case Closed
Status Date: 03/19/1998

Global Id: T0603704711
Status: Open - Case Begin Date
Status Date: 03/19/1998

LUST REG 4:
Region: 4
Regional Board: 04
County: Los Angeles
Facility Id: R-06035
Status: Case Closed
Substance: 1
Substance Quantity: Not reported
Local Case No: Not reported
Case Type: Soil
Abatement Method Used at the Site: Not reported
Global ID: T0603704711
W Global ID: Not reported
Staff: UNK
Local Agency: 19000
Cross Street: Not reported
Enforcement Type: Not reported
Date Leak Discovered: Not reported
Date Leak First Reported: 3/19/1998
Date Leak Record Entered: 4/3/1998
Date Confirmation Began: Not reported
Date Leak Stopped: Not reported
Date Case Last Changed on Database: 3/19/1998
Date the Case was Closed: 3/19/1998
How Leak Discovered: Not reported
How Leak Stopped: Not reported
Cause of Leak: Not reported

Map ID
Direction
Distance
Elevation

MAP FINDINGS

Site

Database(s)

EDR ID Number
EPA ID Number

TEXACO #61-106-000570 (Continued)

S103282086

Leak Source: Not reported
Operator: Not reported
Water System: Not reported
Well Name: Not reported
Approx. Dist To Production Well (ft): 843.4047819386949177882719339
Source of Cleanup Funding: Not reported
Preliminary Site Assessment Workplan Submitted: Not reported
Preliminary Site Assessment Began: Not reported
Pollution Characterization Began: Not reported
Remediation Plan Submitted: Not reported
Remedial Action Underway: Not reported
Post Remedial Action Monitoring Began: Not reported
Enforcement Action Date: Not reported
Historical Max MTBE Date: Not reported
Hist Max MTBE Conc in Groundwater: Not reported
Hist Max MTBE Conc in Soil: Not reported
Significant Interim Remedial Action Taken: Not reported
GW Qualifier: Not reported
Soil Qualifier: Not reported
Organization: Not reported
Owner Contact: Not reported
Responsible Party: TEXACO INC.
RP Address: 10 UNIVERSAL CITY PLAZA, UNIVERSAL CITY, CA 91608
Program: LUST
Lat/Long: 34.0515336 / -1
Local Agency Staff: Not reported
Beneficial Use: Not reported
Priority: Not reported
Cleanup Fund Id: Not reported
Suspended: Not reported
Assigned Name: Not reported
Summary: LAC DPW CLOSURE APPLICATION #207694

CORTESE:

Name: TEXACO #61-106-000570
Address: 1955 ROSEMEAD BLVD N
City,State,Zip: SOUTH EL MONTE, CA 91733
Region: CORTESE
Envirostor Id: Not reported
Global ID: T0603704711
Site/Facility Type: LUST CLEANUP SITE
Cleanup Status: COMPLETED - CASE CLOSED
Status Date: Not reported
Site Code: Not reported
Latitude: Not reported
Longitude: Not reported
Owner: Not reported
Enf Type: Not reported
Swat R: Not reported
Flag: active
Order No: Not reported
Waste Discharge System No: Not reported
Effective Date: Not reported
Region 2: Not reported
WID Id: Not reported
Solid Waste Id No: Not reported
Waste Management Uit Name: Not reported

Map ID
Direction
Distance
Elevation

MAP FINDINGS

Site

Database(s)

EDR ID Number
EPA ID Number

TEXACO #61-106-000570 (Continued)

S103282086

File Name: Active Open

CERS:

Name: TEXACO #61-106-000570
Address: 1955 ROSEMEAD BLVD N
City,State,Zip: SOUTH EL MONTE, CA 91733
Site ID: 227340
CERS ID: T0603704711
CERS Description: Leaking Underground Storage Tank Cleanup Site

Affiliation:

Affiliation Type Desc: Regional Board Caseworker
Entity Name: YUE RONG - LOS ANGELES RWQCB (REGION 4)
Entity Title: Not reported
Affiliation Address: 320 W. 4TH ST., SUITE 200
Affiliation City: Los Angeles
Affiliation State: CA
Affiliation Country: Not reported
Affiliation Zip: Not reported
Affiliation Phone: Not reported

Affiliation Type Desc: Local Agency Caseworker
Entity Name: JOHN AWUJO - LOS ANGELES COUNTY
Entity Title: Not reported
Affiliation Address: 900 S FREMONT AVE
Affiliation City: ALHAMBRA
Affiliation State: CA
Affiliation Country: Not reported
Affiliation Zip: Not reported
Affiliation Phone: 6264583507

AV323 SHELL SERVICE STATION
South 1955 ROSEMEAD BLVD.
1/4-1/2 SOUTH EL MONTE, CA 91733
0.425 mi.
2242 ft. Site 3 of 4 in cluster AV

LUST S103990656
Cortese N/A

Relative:
Lower
Actual:
232 ft.

LUST:

Name: SHELL SERVICE STATION
Address: 1955 ROSEMEAD BLVD.
City,State,Zip: SOUTH EL MONTE, CA 91733
Lead Agency: LOS ANGELES RWQCB (REGION 4)
Case Type: LUST Cleanup Site
Geo Track: http://geotracker.waterboards.ca.gov/profile_report.asp?global_id=T0603716237
Global Id: T0603716237
Latitude: 34.0515955786247
Longitude: -118.064659823418
Status: Completed - Case Closed
Status Date: 07/03/2012
Case Worker: HDN
RB Case Number: R-06035B
Local Agency: LOS ANGELES COUNTY
File Location: Regional Board
Local Case Number: 5823-26120
Potential Media Affect: Aquifer used for drinking water supply
Potential Contaminants of Concern: Gasoline
Site History: Not reported

Map ID
Direction
Distance
Elevation

MAP FINDINGS

Site

Database(s)

EDR ID Number
EPA ID Number

SHELL SERVICE STATION (Continued)

S103990656

LUST:

Global Id: T0603716237
Contact Type: Regional Board Caseworker
Contact Name: HA D. NGUYEN
Organization Name: LOS ANGELES RWQCB (REGION 4)
Address: 320 W. 4th Street, Suite 200
City: LOS ANGELES
Email: hnguyen@waterboards.ca.gov
Phone Number: 2135766658

Global Id: T0603716237
Contact Type: Local Agency Caseworker
Contact Name: SAM STEVENS
Organization Name: LOS ANGELES COUNTY
Address: 900 S. FREMONT AVE.
City: ALHAMBRA
Email: Not reported
Phone Number: 6264583507

LUST:

Global Id: T0603716237
Action Type: RESPONSE
Date: 04/15/2011
Action: Other Report / Document

Global Id: T0603716237
Action Type: RESPONSE
Date: 07/15/2011
Action: Other Report / Document

Global Id: T0603716237
Action Type: RESPONSE
Date: 06/03/2011
Action: Soil and Water Investigation Workplan

Global Id: T0603716237
Action Type: RESPONSE
Date: 01/15/2012
Action: Soil and Water Investigation Report

Global Id: T0603716237
Action Type: RESPONSE
Date: 12/30/2011
Action: Request for Closure

Global Id: T0603716237
Action Type: RESPONSE
Date: 01/15/2012
Action: Conceptual Site Model

Global Id: T0603716237
Action Type: RESPONSE
Date: 01/15/2012
Action: Monitoring Report - Semi-Annually

Global Id: T0603716237

Map ID
Direction
Distance
Elevation

MAP FINDINGS

Site

Database(s)

EDR ID Number
EPA ID Number

SHELL SERVICE STATION (Continued)

S103990656

Action Type: RESPONSE
Date: 04/15/2012
Action: Monitoring Report - Quarterly

Global Id: T0603716237
Action Type: ENFORCEMENT
Date: 04/07/2011
Action: Staff Letter

Global Id: T0603716237
Action Type: ENFORCEMENT
Date: 09/14/2011
Action: Staff Letter

Global Id: T0603716237
Action Type: Other
Date: 07/08/2005
Action: Leak Discovery

Global Id: T0603716237
Action Type: Other
Date: 07/08/2005
Action: Leak Reported

Global Id: T0603716237
Action Type: ENFORCEMENT
Date: 04/10/2012
Action: Notification - Preclosure

Global Id: T0603716237
Action Type: ENFORCEMENT
Date: 07/03/2012
Action: Closure/No Further Action Letter

Global Id: T0603716237
Action Type: RESPONSE
Date: 08/22/2009
Action: Other Report / Document

Global Id: T0603716237
Action Type: ENFORCEMENT
Date: 07/02/2012
Action: Closure/No Further Action Letter

Global Id: T0603716237
Action Type: ENFORCEMENT
Date: 06/15/2009
Action: Staff Letter

Global Id: T0603716237
Action Type: ENFORCEMENT
Date: 07/07/2009
Action: Staff Letter

LUST:

Global Id: T0603716237
Status: Open - Case Begin Date

Map ID
Direction
Distance
Elevation

MAP FINDINGS

Site

Database(s)

EDR ID Number
EPA ID Number

SHELL SERVICE STATION (Continued)

S103990656

Status Date: 07/08/2005

Global Id: T0603716237
Status: Open - Site Assessment
Status Date: 07/27/2005

Global Id: T0603716237
Status: Open - Referred
Status Date: 04/21/2009

Global Id: T0603716237
Status: Open - Referred
Status Date: 04/28/2009

Global Id: T0603716237
Status: Open - Site Assessment
Status Date: 07/07/2009

Global Id: T0603716237
Status: Completed - Case Closed
Status Date: 07/03/2012

CORTESE:

Name: SHELL SERVICE STATION
Address: 1955 ROSEMEAD BLVD.
City,State,Zip: SOUTH EL MONTE, CA 91733
Region: CORTESE
Envirostor Id: Not reported
Global ID: T0603716237
Site/Facility Type: LUST CLEANUP SITE
Cleanup Status: COMPLETED - CASE CLOSED
Status Date: Not reported
Site Code: Not reported
Latitude: Not reported
Longitude: Not reported
Owner: Not reported
Enf Type: Not reported
Swat R: Not reported
Flag: active
Order No: Not reported
Waste Discharge System No: Not reported
Effective Date: Not reported
Region 2: Not reported
WID Id: Not reported
Solid Waste Id No: Not reported
Waste Management Uit Name: Not reported
File Name: Active Open

Map ID
 Direction
 Distance
 Elevation

MAP FINDINGS

Site

Database(s)

EDR ID Number
 EPA ID Number

AV324 **SHELL SERVICE STATION**
South **1955 ROSEMEAD BLVD. N.**
1/4-1/2 **SOUTH EL MONTE, CA 91733**
0.425 mi.
2242 ft. **Site 4 of 4 in cluster AV**

LUST **S106164644**
Cortese **N/A**
CERS

Relative: LUST REG 4:
Lower Region: 4
 Regional Board: 04
Actual: County: Los Angeles
232 ft. Facility Id: R-06035A
 Status: Pollution Characterization
 Substance: Gasoline
 Substance Quantity: Not reported
 Local Case No: 05823-026120
 Case Type: Groundwater
 Abatement Method Used at the Site: Not reported
 Global ID: T0603792353
 W Global ID: Not reported
 Staff: NB
 Local Agency: 19000
 Cross Street: RUSH ST.
 Enforcement Type: SEL
 Date Leak Discovered: 2/25/2002
 Date Leak First Reported: 9/30/2003
 Date Leak Record Entered: Not reported
 Date Confirmation Began: Not reported
 Date Leak Stopped: Not reported
 Date Case Last Changed on Database: Not reported
 Date the Case was Closed: Not reported
 How Leak Discovered: Subsurface Monitoring
 How Leak Stopped: Not reported
 Cause of Leak: UNK
 Leak Source: UNK
 Operator: Not reported
 Water System: Not reported
 Well Name: Not reported
 Approx. Dist To Production Well (ft): Not reported
 Source of Cleanup Funding: UNK
 Preliminary Site Assessment Workplan Submitted: Not reported
 Preliminary Site Assessment Began: Not reported
 Pollution Characterization Began: 9/30/2003
 Remediation Plan Submitted: Not reported
 Remedial Action Underway: Not reported
 Post Remedial Action Monitoring Began: Not reported
 Enforcement Action Date: Not reported
 Historical Max MTBE Date: 8/2/2002
 Hist Max MTBE Conc in Groundwater: 0
 Hist Max MTBE Conc in Soil: Not reported
 Significant Interim Remedial Action Taken: Not reported
 GW Qualifier: ND
 Soil Qualifier: Not reported
 Organization: Not reported
 Owner Contact: Not reported
 Responsible Party: BRADLEY CLARK
 RP Address: 911 S. PRIMROSE AVE.
 Program: LUST
 Lat/Long: 0 / 0
 Local Agency Staff: Not reported

Map ID
Direction
Distance
Elevation

MAP FINDINGS

Site

Database(s)

EDR ID Number
EPA ID Number

SHELL SERVICE STATION (Continued)

S106164644

Beneficial Use: Not reported
Priority: Not reported
Cleanup Fund Id: Not reported
Suspended: Not reported
Assigned Name: Not reported
Summary: Not reported

CORTESE:

Name: SHELL SERVICE STATION
Address: 1955 ROSEMEAD BLVD. N.
City,State,Zip: SOUTH EL MONTE, CA 91733
Region: CORTESE
Envirostor Id: Not reported
Global ID: T0603792353
Site/Facility Type: LUST CLEANUP SITE
Cleanup Status: COMPLETED - CASE CLOSED
Status Date: Not reported
Site Code: Not reported
Latitude: Not reported
Longitude: Not reported
Owner: Not reported
Enf Type: Not reported
Swat R: Not reported
Flag: active
Order No: Not reported
Waste Discharge System No: Not reported
Effective Date: Not reported
Region 2: Not reported
WID Id: Not reported
Solid Waste Id No: Not reported
Waste Management Uit Name: Not reported
File Name: Active Open

CERS:

Name: SHELL SERVICE STATION
Address: 1955 ROSEMEAD BLVD.
City,State,Zip: SOUTH EL MONTE, CA 91733
Site ID: 200924
CERS ID: T0603716237
CERS Description: Leaking Underground Storage Tank Cleanup Site

Coordinates:

Site ID: 200924
Facility Name: SHELL SERVICE STATION
Env Int Type Code: LUSTCS
Program ID: T0603716237
Coord Name: Not reported
Ref Point Type Desc: Unknown
Latitude: 34.051596
Longitude: -118.064659

Affiliation:

Affiliation Type Desc: Local Agency Caseworker
Entity Name: LAURA GAJDOS - LOS ANGELES COUNTY
Entity Title: Not reported
Affiliation Address: 900 S. FREMONT AVE.

Map ID
Direction
Distance
Elevation

MAP FINDINGS

Site

Database(s)

EDR ID Number
EPA ID Number

SHELL SERVICE STATION (Continued)

S106164644

Affiliation City: ALHAMBRA
Affiliation State: CA
Affiliation Country: Not reported
Affiliation Zip: Not reported
Affiliation Phone: Not reported

Affiliation Type Desc: Local Agency Caseworker
Entity Name: SAM STEVENS - LOS ANGELES COUNTY
Entity Title: Not reported
Affiliation Address: 900 S. FREMONT AVE.
Affiliation City: ALHAMBRA
Affiliation State: CA
Affiliation Country: Not reported
Affiliation Zip: Not reported
Affiliation Phone: 6264583507

Affiliation Type Desc: Regional Board Caseworker
Entity Name: NHAN BAO - LOS ANGELES RWQCB (REGION 4)
Entity Title: Not reported
Affiliation Address: 320 WEST 4TH STREET, SUITE 200
Affiliation City: LOS ANGELES
Affiliation State: CA
Affiliation Country: Not reported
Affiliation Zip: Not reported
Affiliation Phone: 2135766703

Affiliation Type Desc: Regional Board Caseworker
Entity Name: HA D. NGUYEN - LOS ANGELES RWQCB (REGION 4)
Entity Title: Not reported
Affiliation Address: 320 W. 4th Street, Suite 200
Affiliation City: LOS ANGELES
Affiliation State: CA
Affiliation Country: Not reported
Affiliation Zip: Not reported
Affiliation Phone: 2135766658

Name: SHELL SERVICE STATION
Address: 1955 ROSEMEAD BLVD.
City,State,Zip: SOUTH EL MONTE, CA 91733
Site ID: 200924
CERS ID: T0603792353
CERS Description: Leaking Underground Storage Tank Cleanup Site

Coordinates:
Site ID: 200924
Facility Name: SHELL SERVICE STATION
Env Int Type Code: LUSTCS
Program ID: T0603716237
Coord Name: Not reported
Ref Point Type Desc: Unknown
Latitude: 34.051596
Longitude: -118.064659

Affiliation:
Affiliation Type Desc: Local Agency Caseworker
Entity Name: LAURA GAJDOS - LOS ANGELES COUNTY

Map ID
 Direction
 Distance
 Elevation

MAP FINDINGS

Site

Database(s)

EDR ID Number
 EPA ID Number

SHELL SERVICE STATION (Continued)

S106164644

Entity Title:	Not reported
Affiliation Address:	900 S. FREMONT AVE.
Affiliation City:	ALHAMBRA
Affiliation State:	CA
Affiliation Country:	Not reported
Affiliation Zip:	Not reported
Affiliation Phone:	Not reported
Affiliation Type Desc:	Local Agency Caseworker
Entity Name:	SAM STEVENS - LOS ANGELES COUNTY
Entity Title:	Not reported
Affiliation Address:	900 S. FREMONT AVE.
Affiliation City:	ALHAMBRA
Affiliation State:	CA
Affiliation Country:	Not reported
Affiliation Zip:	Not reported
Affiliation Phone:	6264583507
Affiliation Type Desc:	Regional Board Caseworker
Entity Name:	NHAN BAO - LOS ANGELES RWQCB (REGION 4)
Entity Title:	Not reported
Affiliation Address:	320 WEST 4TH STREET, SUITE 200
Affiliation City:	LOS ANGELES
Affiliation State:	CA
Affiliation Country:	Not reported
Affiliation Zip:	Not reported
Affiliation Phone:	2135766703
Affiliation Type Desc:	Regional Board Caseworker
Entity Name:	HA D. NGUYEN - LOS ANGELES RWQCB (REGION 4)
Entity Title:	Not reported
Affiliation Address:	320 W. 4th Street, Suite 200
Affiliation City:	LOS ANGELES
Affiliation State:	CA
Affiliation Country:	Not reported
Affiliation Zip:	Not reported
Affiliation Phone:	2135766658

AT325
South
1/4-1/2
0.433 mi.
2287 ft.

Relative:
Lower

Actual:
233 ft.

LOS ANGELES DIE MOLD INC
1942 N ROSEMEAD BLVD
SOUTH EL MONTE, CA 91733

Site 2 of 2 in cluster AT

RCRA-SQG **1000102034**
LUST **CAD008343469**
SWEEPS UST
HIST UST
FINDS
ECHO
HIST CORTESE
LOS ANGELES CO. HMS
WIP

RCRA-SQG:
 Date Form Received by Agency: 1996-09-01 00:00:00.0
 Handler Name: LOS ANGELES DIE MOLD INC
 Handler Address: 1942 N ROSEMEAD BLVD
 Handler City,State,Zip: SOUTH EL MONTE, CA 91733
 EPA ID: CAD008343469
 Contact Name: Not reported
 Contact Address: Not reported
 Contact City,State,Zip: Not reported

Map ID
 Direction
 Distance
 Elevation

MAP FINDINGS

Site

Database(s)

EDR ID Number
 EPA ID Number

LOS ANGELES DIE MOLD INC (Continued)

1000102034

Contact Telephone:	Not reported
Contact Fax:	Not reported
Contact Email:	Not reported
Contact Title:	Not reported
EPA Region:	09
Land Type:	Not reported
Federal Waste Generator Description:	Small Quantity Generator
Non-Notifier:	Not reported
Biennial Report Cycle:	Not reported
Accessibility:	Not reported
Active Site Indicator:	Handler Activities
State District Owner:	CA
State District:	3
Mailing Address:	1942 N ROSEMEAD BLVD
Mailing City,State,Zip:	SOUTH EL MONTE, CA 91733
Owner Name:	Not reported
Owner Type:	Not reported
Operator Name:	NOT REQUIRED
Operator Type:	Private
Short-Term Generator Activity:	No
Importer Activity:	No
Mixed Waste Generator:	No
Transporter Activity:	No
Transfer Facility Activity:	No
Recycler Activity with Storage:	No
Small Quantity On-Site Burner Exemption:	No
Smelting Melting and Refining Furnace Exemption:	No
Underground Injection Control:	No
Off-Site Waste Receipt:	No
Universal Waste Indicator:	No
Universal Waste Destination Facility:	No
Federal Universal Waste:	No
Active Site Fed-Reg Treatment Storage and Disposal Facility:	Not reported
Active Site Converter Treatment storage and Disposal Facility:	Not reported
Active Site State-Reg Treatment Storage and Disposal Facility:	Not reported
Active Site State-Reg Handler:	---
Federal Facility Indicator:	Not reported
Hazardous Secondary Material Indicator:	NN
Sub-Part K Indicator:	Not reported
Commercial TSD Indicator:	No
Treatment Storage and Disposal Type:	Not reported
2018 GPRA Permit Baseline:	Not on the Baseline
2018 GPRA Renewals Baseline:	Not on the Baseline
Permit Renewals Workload Universe:	Not reported
Permit Workload Universe:	Not reported
Permit Progress Universe:	Not reported
Post-Closure Workload Universe:	Not reported
Closure Workload Universe:	Not reported
202 GPRA Corrective Action Baseline:	No
Corrective Action Workload Universe:	No
Subject to Corrective Action Universe:	No
Non-TSDFs Where RCRA CA has Been Imposed Universe:	No
TSDFs Potentially Subject to CA Under 3004 (u)/(v) Universe:	No
TSDFs Only Subject to CA under Discretionary Auth Universe:	No
Corrective Action Priority Ranking:	No NCAPS ranking
Environmental Control Indicator:	No
Institutional Control Indicator:	No

Map ID
 Direction
 Distance
 Elevation

MAP FINDINGS

Site

Database(s)

EDR ID Number
 EPA ID Number

LOS ANGELES DIE MOLD INC (Continued)

1000102034

Human Exposure Controls Indicator:	N/A
Groundwater Controls Indicator:	N/A
Operating TSDF Universe:	Not reported
Full Enforcement Universe:	Not reported
Significant Non-Complier Universe:	No
Unaddressed Significant Non-Complier Universe:	No
Addressed Significant Non-Complier Universe:	No
Significant Non-Complier With a Compliance Schedule Universe:	No
Financial Assurance Required:	Not reported
Handler Date of Last Change:	2002-06-27 03:23:51.0
Recognized Trader-Importer:	No
Recognized Trader-Exporter:	No
Importer of Spent Lead Acid Batteries:	No
Exporter of Spent Lead Acid Batteries:	No
Recycler Activity Without Storage:	Not reported
Manifest Broker:	Not reported
Sub-Part P Indicator:	No

Handler - Owner Operator:

Owner/Operator Indicator:	Operator
Owner/Operator Name:	NOT REQUIRED
Legal Status:	Private
Date Became Current:	Not reported
Date Ended Current:	Not reported
Owner/Operator Address:	NOT REQUIRED
Owner/Operator City,State,Zip:	NOT REQUIRED, ME 99999
Owner/Operator Telephone:	415-555-1212
Owner/Operator Telephone Ext:	Not reported
Owner/Operator Fax:	Not reported
Owner/Operator Email:	Not reported

Owner/Operator Indicator:	Owner
Owner/Operator Name:	NOT REQUIRED
Legal Status:	Private
Date Became Current:	Not reported
Date Ended Current:	Not reported
Owner/Operator Address:	NOT REQUIRED
Owner/Operator City,State,Zip:	NOT REQUIRED, ME 99999
Owner/Operator Telephone:	415-555-1212
Owner/Operator Telephone Ext:	Not reported
Owner/Operator Fax:	Not reported
Owner/Operator Email:	Not reported

Historic Generators:

Receive Date:	1996-09-01 00:00:00.0
Handler Name:	LOS ANGELES DIE MOLD INC
Federal Waste Generator Description:	Small Quantity Generator
State District Owner:	CA
Large Quantity Handler of Universal Waste:	No
Recognized Trader Importer:	No
Recognized Trader Exporter:	No
Spent Lead Acid Battery Importer:	No
Spent Lead Acid Battery Exporter:	No
Current Record:	Yes
Non Storage Recycler Activity:	Not reported

Map ID
Direction
Distance
Elevation

MAP FINDINGS

Site

Database(s)

EDR ID Number
EPA ID Number

LOS ANGELES DIE MOLD INC (Continued)

1000102034

Electronic Manifest Broker: Not reported

Receive Date: 1985-09-06 00:00:00.0
Handler Name: LOS ANGELES DIE MOLD INC
Federal Waste Generator Description: Large Quantity Generator
State District Owner: CA
Large Quantity Handler of Universal Waste: No
Recognized Trader Importer: No
Recognized Trader Exporter: No
Spent Lead Acid Battery Importer: No
Spent Lead Acid Battery Exporter: No
Current Record: No
Non Storage Recycler Activity: Not reported
Electronic Manifest Broker: Not reported

List of NAICS Codes and Descriptions:

NAICS Code: 326199
NAICS Description: ALL OTHER PLASTICS PRODUCT MANUFACTURING

Facility Has Received Notices of Violations:

Violations: No Violations Found

Evaluation Action Summary:

Evaluations: No Evaluations Found

LUST REG 4:

Region: 4
Regional Board: 04
County: Los Angeles
Facility Id: 001824
Status: Preliminary site assessment workplan submitted
Substance: Hydraulic Oil
Substance Quantity: Not reported
Local Case No: Not reported
Case Type: Groundwater
Abatement Method Used at the Site: Not reported
Global ID: T0603700031
W Global ID: Not reported
Staff: UNK
Local Agency: 19000
Cross Street: Not reported
Enforcement Type: Not reported
Date Leak Discovered: 2/7/1989
Date Leak First Reported: 3/12/1990
Date Leak Record Entered: 3/5/1990
Date Confirmation Began: Not reported
Date Leak Stopped: 2/7/1989
Date Case Last Changed on Database: 4/1/1991
Date the Case was Closed: Not reported
How Leak Discovered: Subsurface Monitoring
How Leak Stopped: Not reported
Cause of Leak: UNK
Leak Source: UNK
Operator: Not reported

Map ID
Direction
Distance
Elevation

MAP FINDINGS

Site

Database(s)

EDR ID Number
EPA ID Number

LOS ANGELES DIE MOLD INC (Continued)

1000102034

Water System: Not reported
Well Name: Not reported
Approx. Dist To Production Well (ft): 994.4036298482140630542805879
Source of Cleanup Funding: UNK
Preliminary Site Assessment Workplan Submitted: 2/15/1990
Preliminary Site Assessment Began: Not reported
Pollution Characterization Began: Not reported
Remediation Plan Submitted: Not reported
Remedial Action Underway: Not reported
Post Remedial Action Monitoring Began: Not reported
Enforcement Action Date: Not reported
Historical Max MTBE Date: Not reported
Hist Max MTBE Conc in Groundwater: Not reported
Hist Max MTBE Conc in Soil: Not reported
Significant Interim Remedial Action Taken: Not reported
GW Qualifier: Not reported
Soil Qualifier: Not reported
Organization: Not reported
Owner Contact: Not reported
Responsible Party: LOS ANGELES DIE MOLD
RP Address: 1942 ROSEMEAD BLVD., SOUTH EL MONTE, 91733
Program: LUST
Lat/Long: 34.0514406 / -1
Local Agency Staff: Not reported
Beneficial Use: Not reported
Priority: Not reported
Cleanup Fund Id: Not reported
Suspended: Not reported
Assigned Name: Not reported
Summary: Not reported

SWEEPS UST:

Name: LOS ANGELES DIE MOLD
Address: 1942 N ROSEMEAD BLVD
City: SOUTH EL MONTE
Status: Active
Comp Number: 1824
Number: 9
Board Of Equalization: 44-007591
Referral Date: 06-30-89
Action Date: Not reported
Created Date: 06-30-89
Owner Tank Id: Not reported
SWRCB Tank Id: 19-000-001824-000001
Tank Status: A
Capacity: Not reported
Active Date: 06-30-89
Tank Use: UNKNOWN
STG: W
Content: Not reported
Number Of Tanks: 1

HIST UST:

Name: LOS ANGELES DIE MOLD
Address: 1942 ROSEMEAD BLVD
City,State,Zip: SOUTH EL MONTE, CA 91733

Map ID
Direction
Distance
Elevation

MAP FINDINGS

Site

Database(s)

EDR ID Number
EPA ID Number

LOS ANGELES DIE MOLD INC (Continued)

1000102034

File Number: Not reported
URL: Not reported
Region: STATE
Facility ID: 00000041714
Facility Type: Other
Other Type: CUSTOM INJECTION MOL
Contact Name: Not reported
Telephone: 2132835184
Owner Name: REXNORD INC.
Owner Address: 350 N. SUNNY SLOPE
Owner City,St,Zip: BROOKFIELD, WI 53005
Total Tanks: 0001

Tank Num: 001
Container Num: ONE
Year Installed: Not reported
Tank Capacity: 00000500
Tank Used for: WASTE
Type of Fuel: Not reported
Container Construction Thickness: Not reported
Leak Detection: None

Tank Num: 001
Container Num: 101
Year Installed: Not reported
Tank Capacity: 00000500
Tank Used for: WASTE
Type of Fuel: Not reported
Container Construction Thickness: Not reported
Leak Detection: None

FINDS:

Registry ID: 110002632884

Click Here:

Environmental Interest/Information System:

RCRAInfo is a national information system that supports the Resource Conservation and Recovery Act (RCRA) program through the tracking of events and activities related to facilities that generate, transport, and treat, store, or dispose of hazardous waste. RCRAInfo allows RCRA program staff to track the notification, permit, compliance, and corrective action activities required under RCRA.

[Click this hyperlink](#) while viewing on your computer to access additional FINDS: detail in the EDR Site Report.

ECHO:

Envid: 1000102034
Registry ID: 110002632884
DFR URL: <http://echo.epa.gov/detailed-facility-report?fid=110002632884>
Name: LOS ANGELES DIE MOLD INC
Address: 1942 N ROSEMEAD BLVD
City,State,Zip: SOUTH EL MONTE, CA 91733

HIST CORTESE:

edr_fname: LOS ANGELES DIE MOLD

Map ID
Direction
Distance
Elevation

MAP FINDINGS

Site

Database(s)

EDR ID Number
EPA ID Number

LOS ANGELES DIE MOLD INC (Continued)

1000102034

edr_fadd1: 1942 ROSEMEAD
City,State,Zip: SOUTH EL MONTE, CA 91733
Region: CORTESE
Facility County Code: 19
Reg By: LTNKA
Reg Id: 001824

LOS ANGELES CO. HMS:

Name: LOS ANGELES DIE MOLD
Address: 1942 ROSEMEAD BLVD
City,State,Zip: SOUTH EL MONTE, CA 91733
Region: LA
Permit Category: I
Facility Id: 001749-I01824
Facility Type: 01
Facility Status: Removed
Area: 3U
Permit Number: 000005756
Permit Status: Removed

Name: LOS ANGELES DIE MOLD
Address: 1942 ROSEMEAD BLVD
City,State,Zip: SOUTH EL MONTE, CA 91733
Region: LA
Permit Category: T
Facility Id: 001749-001824
Facility Type: 0
Facility Status: Removed
Area: 3U
Permit Number: 00000131T
Permit Status: Removed

WIP:

Name: LOS ANGELES DIE MOLD
Address: 1942 N Rosemead Blvd
City,State,Zip: SOUTH EL MONTE, CA 91733
Region: 4
File Number: 107.0215
File Status: Historical
Staff: CORTEZ
Facility Suite: Not reported

326
East
1/4-1/2
0.438 mi.
2314 ft.

Relative:
Higher

Actual:
258 ft.

THERMAFOIL PRODS INC
2630 SEAMAN AVE
EL MONTE, CA 91733

RCRA-SQG 1000364767
CPS-SLIC CAD980889174
FINDS
ECHO
HAZNET
WIP
CERS
HWTS

RCRA-SQG:

Date Form Received by Agency: 1996-09-01 00:00:00.0
Handler Name: THERMAFOIL PRODS INC
Handler Address: 2630 SEAMAN AVE
Handler City,State,Zip: EL MONTE, CA 91733
EPA ID: CAD980889174

Map ID
Direction
Distance
Elevation

MAP FINDINGS

Site

Database(s)

EDR ID Number
EPA ID Number

THERMAFOIL PRODS INC (Continued)

1000364767

Contact Name:	Not reported
Contact Address:	Not reported
Contact City,State,Zip:	Not reported
Contact Telephone:	Not reported
Contact Fax:	Not reported
Contact Email:	Not reported
Contact Title:	Not reported
EPA Region:	09
Land Type:	Not reported
Federal Waste Generator Description:	Small Quantity Generator
Non-Notifier:	Not reported
Biennial Report Cycle:	Not reported
Accessibility:	Not reported
Active Site Indicator:	Handler Activities
State District Owner:	CA
State District:	3
Mailing Address:	SEAMAN AVE
Mailing City,State,Zip:	EL MONTE, CA 91733
Owner Name:	CORP
Owner Type:	Private
Operator Name:	NOT REQUIRED
Operator Type:	Private
Short-Term Generator Activity:	No
Importer Activity:	No
Mixed Waste Generator:	No
Transporter Activity:	No
Transfer Facility Activity:	No
Recycler Activity with Storage:	No
Small Quantity On-Site Burner Exemption:	No
Smelting Melting and Refining Furnace Exemption:	No
Underground Injection Control:	No
Off-Site Waste Receipt:	No
Universal Waste Indicator:	No
Universal Waste Destination Facility:	No
Federal Universal Waste:	No
Active Site Fed-Reg Treatment Storage and Disposal Facility:	Not reported
Active Site Converter Treatment storage and Disposal Facility:	Not reported
Active Site State-Reg Treatment Storage and Disposal Facility:	Not reported
Active Site State-Reg Handler:	---
Federal Facility Indicator:	Not reported
Hazardous Secondary Material Indicator:	NN
Sub-Part K Indicator:	Not reported
Commercial TSD Indicator:	No
Treatment Storage and Disposal Type:	Not reported
2018 GPRA Permit Baseline:	Not on the Baseline
2018 GPRA Renewals Baseline:	Not on the Baseline
Permit Renewals Workload Universe:	Not reported
Permit Workload Universe:	Not reported
Permit Progress Universe:	Not reported
Post-Closure Workload Universe:	Not reported
Closure Workload Universe:	Not reported
202 GPRA Corrective Action Baseline:	No
Corrective Action Workload Universe:	No
Subject to Corrective Action Universe:	No
Non-TSDFs Where RCRA CA has Been Imposed Universe:	No
TSDFs Potentially Subject to CA Under 3004 (u)/(v) Universe:	No
TSDFs Only Subject to CA under Discretionary Auth Universe:	No

Map ID
Direction
Distance
Elevation

MAP FINDINGS

Site

Database(s)

EDR ID Number
EPA ID Number

THERMAFOIL PRODS INC (Continued)

1000364767

Corrective Action Priority Ranking:	No NCAPS ranking
Environmental Control Indicator:	No
Institutional Control Indicator:	No
Human Exposure Controls Indicator:	N/A
Groundwater Controls Indicator:	N/A
Operating TSDF Universe:	Not reported
Full Enforcement Universe:	Not reported
Significant Non-Complier Universe:	No
Unaddressed Significant Non-Complier Universe:	No
Addressed Significant Non-Complier Universe:	No
Significant Non-Complier With a Compliance Schedule Universe:	No
Financial Assurance Required:	Not reported
Handler Date of Last Change:	2000-09-15 17:29:25.0
Recognized Trader-Importer:	No
Recognized Trader-Exporter:	No
Importer of Spent Lead Acid Batteries:	No
Exporter of Spent Lead Acid Batteries:	No
Recycler Activity Without Storage:	Not reported
Manifest Broker:	Not reported
Sub-Part P Indicator:	No

Handler - Owner Operator:

Owner/Operator Indicator:	Operator
Owner/Operator Name:	NOT REQUIRED
Legal Status:	Private
Date Became Current:	Not reported
Date Ended Current:	Not reported
Owner/Operator Address:	NOT REQUIRED
Owner/Operator City,State,Zip:	NOT REQUIRED, ME 99999
Owner/Operator Telephone:	415-555-1212
Owner/Operator Telephone Ext:	Not reported
Owner/Operator Fax:	Not reported
Owner/Operator Email:	Not reported

Owner/Operator Indicator:	Owner
Owner/Operator Name:	CORP
Legal Status:	Private
Date Became Current:	Not reported
Date Ended Current:	Not reported
Owner/Operator Address:	NOT REQUIRED
Owner/Operator City,State,Zip:	NOT REQUIRED, ME 99999
Owner/Operator Telephone:	415-555-1212
Owner/Operator Telephone Ext:	Not reported
Owner/Operator Fax:	Not reported
Owner/Operator Email:	Not reported

Historic Generators:

Receive Date:	1996-09-01 00:00:00.0
Handler Name:	THERMAFOIL PRODS INC
Federal Waste Generator Description:	Small Quantity Generator
State District Owner:	CA
Large Quantity Handler of Universal Waste:	No
Recognized Trader Importer:	No
Recognized Trader Exporter:	No
Spent Lead Acid Battery Importer:	No

Map ID
Direction
Distance
Elevation

MAP FINDINGS

Site

Database(s)

EDR ID Number
EPA ID Number

THERMAFOIL PRODS INC (Continued)

1000364767

Spent Lead Acid Battery Exporter:	No
Current Record:	Yes
Non Storage Recycler Activity:	Not reported
Electronic Manifest Broker:	Not reported
List of NAICS Codes and Descriptions:	
NAICS Codes:	No NAICS Codes Found
Facility Has Received Notices of Violations:	
Violations:	No Violations Found
Evaluation Action Summary:	
Evaluations:	No Evaluations Found

CPS-SLIC:

Name:	THERMAFOIL PRODUCTS, INC.
Address:	2630 SEAMAN AVE.
City,State,Zip:	EL MONTE, CA 91733
Region:	STATE
Facility Status:	Completed - Case Closed
Status Date:	11/11/1997
Global Id:	SL603798737
Lead Agency:	LOS ANGELES RWQCB (REGION 4)
Lead Agency Case Number:	Not reported
Latitude:	34.0733024040698
Longitude:	-118.030536434801
Case Type:	Cleanup Program Site
Case Worker:	Not reported
Local Agency:	Not reported
RB Case Number:	107.0397
File Location:	Not reported
Potential Media Affected:	Aquifer used for drinking water supply
Potential Contaminants of Concern:	Not reported
Site History:	Not reported

[Click here to access the California GeoTracker records for this facility:](#)

FINDS:

Registry ID: 110009533727

[Click Here:](#)

Environmental Interest/Information System:

RCRAInfo is a national information system that supports the Resource Conservation and Recovery Act (RCRA) program through the tracking of events and activities related to facilities that generate, transport, and treat, store, or dispose of hazardous waste. RCRAInfo allows RCRA program staff to track the notification, permit, compliance, and corrective action activities required under RCRA.

STATE MASTER

Registry ID: 110002637932

[Click Here:](#)

Map ID
Direction
Distance
Elevation

MAP FINDINGS

Site

Database(s)

EDR ID Number
EPA ID Number

THERMAFOIL PRODS INC (Continued)

1000364767

Environmental Interest/Information System:

RCRAInfo is a national information system that supports the Resource Conservation and Recovery Act (RCRA) program through the tracking of events and activities related to facilities that generate, transport, and treat, store, or dispose of hazardous waste. RCRAInfo allows RCRA program staff to track the notification, permit, compliance, and corrective action activities required under RCRA.

[Click this hyperlink](#) while viewing on your computer to access additional FINDS: detail in the EDR Site Report.

ECHO:

Envid: 1000364767
Registry ID: 110002637932
DFR URL: <http://echo.epa.gov/detailed-facility-report?fid=110002637932>
Name: WESTERN CONTROLS EQUIPMENT COMPANY
Address: 2630 SEAMAN AVE
City,State,Zip: EL MONTE, CA 91733

Envid: 1000364767
Registry ID: 110009533727
DFR URL: <http://echo.epa.gov/detailed-facility-report?fid=110009533727>
Name: THERMAFOIL PRODS INC
Address: 2630 SEAMAN AVE
City,State,Zip: EL MONTE, CA 91733

HAZNET:

Name: THERMAFOIL PRODS INC
Address: 2630 SEAMAN AVE
Address 2: Not reported
City,State,Zip: EL MONTE, CA 917330000
Contact: INACTIVATED UNDELIVERABLE MAIL
Telephone: --
Mailing Name: Not reported
Mailing Address: 2630 SEAMAN AVE

Year: 1993
Gepaid: CAD980889174
TSD EPA ID: CAD000088252
CA Waste Code: 212 - Oxygenated solvents (acetone, butanol, ethyl acetate, etc.)
Disposal Method: H01 - Transfer Station
Tons: 0.363

Year: 1993
Gepaid: CAD980889174
TSD EPA ID: CAD097030993
CA Waste Code: 134 - Aqueous solution with total organic residues less than 10 percent
Disposal Method: T01 - Treatment, Tank
Tons: 0.693

Year: 1990
Gepaid: CAD980889174
TSD EPA ID: CAT080011059
CA Waste Code: 221 - Waste oil and mixed oil
Disposal Method: H01 - Transfer Station
Tons: 0.3336

Map ID
Direction
Distance
Elevation

MAP FINDINGS

Site

Database(s)

EDR ID Number
EPA ID Number

THERMAFOIL PRODS INC (Continued)

1000364767

Year:	1990
Gepaid:	CAD980889174
TSD EPA ID:	CAT080033681
CA Waste Code:	-
Disposal Method:	01 -
Tons:	0
Year:	1988
Gepaid:	CAD980889174
TSD EPA ID:	CAT080013352
CA Waste Code:	222 - Oil/water separation sludge
Disposal Method:	R01 - Recycler
Tons:	0.417
Year:	1988
Gepaid:	CAD980889174
TSD EPA ID:	CAT080013352
CA Waste Code:	134 - Aqueous solution with total organic residues less than 10 percent
Disposal Method:	R01 - Recycler
Tons:	26.688
Year:	1986
Gepaid:	CAD980889174
TSD EPA ID:	CAD020748125
CA Waste Code:	112 -
Disposal Method:	T31 - Neutralization
Tons:	6.255

Additional Info:

Year:	1993
Gen EPA ID:	CAD980889174
Shipment Date:	19931028
Creation Date:	9/13/1995 0:00:00
Receipt Date:	19931028
Manifest ID:	93146807
Trans EPA ID:	CAD982483281
Trans Name:	Not reported
Trans 2 EPA ID:	Not reported
Trans 2 Name:	Not reported
TSD EPA ID:	CAD000088252
Trans Name:	Not reported
TSD EPA ID:	Not reported
TSD EPA Name:	Not reported
Waste Code Description:	212 - Oxygenated solvents (acetone, butanol, ethyl acetate, etc.
RCRA Code:	F003
Meth Code:	H01 - Transfer Station
Quantity Tons:	0.363
Waste Quantity:	110
Quantity Unit:	G
Additional Code 1:	Not reported
Additional Code 2:	Not reported
Additional Code 3:	Not reported
Additional Code 4:	Not reported
Additional Code 5:	Not reported

Map ID
Direction
Distance
Elevation

MAP FINDINGS

Site

Database(s)

EDR ID Number
EPA ID Number

THERMAFOIL PRODS INC (Continued)

1000364767

Shipment Date: 19930810
Creation Date: 9/12/1995 0:00:00
Receipt Date: 19930810
Manifest ID: 91642985
Trans EPA ID: CAL931024038
Trans Name: Not reported
Trans 2 EPA ID: Not reported
Trans 2 Name: Not reported
TSDf EPA ID: CAD097030993
Trans Name: Not reported
TSDf Alt EPA ID: CAD097030993
TSDf Alt Name: Not reported
Waste Code Description: 134 - Aqueous solution with <10% total organic residues
RCRA Code: D002
Meth Code: T01 - Treatment, Tank
Quantity Tons: 0.693
Waste Quantity: 165
Quantity Unit: G
Additional Code 1: Not reported
Additional Code 2: Not reported
Additional Code 3: Not reported
Additional Code 4: Not reported
Additional Code 5: Not reported

WIP:

Name: THERMAFOIL PRODUCTS, INC.
Address: 2630 Seaman Ave
City,State,Zip: EL MONTE, CA 91733
Region: 4
File Number: 107.0397
File Status: Backlog
Staff: UNIDENTIFIED
Facility Suite: Not reported

CERS:

Name: THERMAFOIL PRODUCTS, INC.
Address: 2630 SEAMAN AVE.
City,State,Zip: EL MONTE, CA 91733
Site ID: 254684
CERS ID: SL603798737
CERS Description: Cleanup Program Site

HWTS:

Name: THERMAFOIL PRODS INC
Address: 2630 SEAMAN AVE
Address 2: Not reported
City,State,Zip: EL MONTE, CA 917330000
EPA ID: CAD980889174
Inactive Date: 01/01/1995
Create Date: 04/10/1987
Last Act Date: 07/24/2001
Mailing Name: Not reported
Mailing Address: 2630 SEAMAN AVE
Mailing Address 2: Not reported
Mailing City,State,Zip: EL MONTE, CA 917330000
Owner Name: --

Map ID
Direction
Distance
Elevation

MAP FINDINGS

Site

Database(s)

EDR ID Number
EPA ID Number

THERMAFOIL PRODS INC (Continued)

1000364767

Owner Address: --
Owner Address 2: Not reported
Owner City,State,Zip: --, 99 --
Contact Name: INACTIVATED UNDELIVERABLE MAIL
Contact Address: SURVEY NOV 1994
Contact Address 2: Not reported
City,State,Zip: --, 99 --

327
SW
1/4-1/2
0.444 mi.
2342 ft.

SUNRISE INDUSTRIES
2028 LOMA AVE
SOUTH EL MONTE, CA 91733

CPS-SLIC **S106484620**
CERS HAZ WASTE **N/A**
WIP
CERS

Relative:
Lower
Actual:
230 ft.

CPS-SLIC:
Name: SUNRISE INDUSTRIES
Address: 2028 LOMA AVE.
City,State,Zip: SOUTH EL MONTE, CA 91733
Region: STATE
Facility Status: Open - Inactive
Status Date: 10/29/2014
Global Id: SL603798810
Lead Agency: LOS ANGELES RWQCB (REGION 4)
Lead Agency Case Number: Not reported
Latitude: 34.0485029209302
Longitude: -118.046901283721
Case Type: Cleanup Program Site
Case Worker: GJH
Local Agency: Not reported
RB Case Number: 107.1563
File Location: Not reported
Potential Media Affected: Aquifer used for drinking water supply
Potential Contaminants of Concern: Not reported
Site History: Not reported

Click here to access the California GeoTracker records for this facility:

CERS HAZ WASTE:

Name: AUTOPRO BODY & PAINT INC
Address: 2028 LOMA AVE # B
City,State,Zip: SOUTH EL MONTE, CA 91733
Site ID: 96305
CERS ID: 10284694
CERS Description: Hazardous Waste Generator

WIP:

Name: SUNRISE INDUSTRIES
Address: 2028 Loma Ave
City,State,Zip: SOUTH EL MONTE, CA 91733
Region: 4
File Number: 107.1563
File Status: Active
Staff: REHE
Facility Suite: Not reported

CERS:

Map ID
Direction
Distance
Elevation

MAP FINDINGS

Site

Database(s)

EDR ID Number
EPA ID Number

SUNRISE INDUSTRIES (Continued)

S106484620

Name: AUTOPRO BODY & PAINT INC
Address: 2028 LOMA AVE # B
City,State,Zip: SOUTH EL MONTE, CA 91733
Site ID: 96305
CERS ID: 10284694
CERS Description: Chemical Storage Facilities

Violations:

Site ID: 96305
Site Name: AUTOPRO BODY & PAINT INC
Violation Date: 03-31-2015
Citation: HSC 6.95 25508(d) - California Health and Safety Code, Chapter 6.95, Section(s) 25508(d)

Violation Description: Failure to complete and/or electronically submit a business plan when storing/handling a hazardous material at or above reportable quantities.

Violation Notes: Returned to compliance on 08/02/2017. OBSERVATION: A business plan has not been received by the CUPA. The facility was previously sent a notice/request from the CUPA for the submittal of a business plan. CORRECTIVE ACTION: Submit the business plan electronically in the California Environmental Reporting System (CERS) and implement immediately.

Violation Division: Los Angeles County Fire Department
Violation Program: HMRRP
Violation Source: CERS

Site ID: 96305
Site Name: AUTOPRO BODY & PAINT INC
Violation Date: 03-31-2015
Citation: 22 CCR 23 66273.40(a)(3) - California Code of Regulations, Title 22, Chapter 23, Section(s) 66273.40(a)(3)

Violation Description: Failure of the universal waste handler who sends electronic devices, CRTs, and/or CRT glass to any foreign destination to complete the following: (1) Notify the Department 60 days prior to the intended export before any electronic devices, CRTs, and/or CRT glass are scheduled to leave the United States and cover all export activities extending over the next twelve (12) month or lesser period; (2) Concurrently send a copy of the notification required pursuant to subsection of this section, to the CUPA having jurisdiction over the universal waste handler's facility.

Violation Notes: Returned to compliance on 08/02/2017. OBSERVATION: Copies of hazardous waste disposal records for waste solvent were not found on site. Hazardous waste generators shall retain copies of all manifests signed off by the disposal facility and all receipts used in a consolidated manifesting procedure on site for three years and have them readily available for review. CORRECTIVE ACTION: Immediately locate a copy of all manifests and receipts for the last three years, maintain them on site, and submit copies to the CUPA by April 30, 2015.

Violation Division: Los Angeles County Fire Department
Violation Program: HW
Violation Source: CERS

Site ID: 96305
Site Name: AUTOPRO BODY & PAINT INC
Violation Date: 11-17-2020
Citation: 22 CCR 12 66262.40(a) - California Code of Regulations, Title 22, Chapter 12, Section(s) 66262.40(a)

Violation Description: Failure to keep a copy of each properly signed manifest for at least

Map ID
Direction
Distance
Elevation

MAP FINDINGS

Site

Database(s)

EDR ID Number
EPA ID Number

SUNRISE INDUSTRIES (Continued)

S106484620

three years from the date the waste was accepted by the initial transporter. The manifest signed at the time the waste was accepted for transport shall be kept until receiving a signed copy from the designated facility which received the waste.

Violation Notes: OBSERVATION: Uniform Hazardous Waste Manifests for used oil were not available at the time of inspection. CORRECTIVE ACTION: Locate a copy of all manifests for used oil and submit copies to the CUPA inspector.

Violation Division: Los Angeles County Fire Department
Violation Program: HW
Violation Source: CERS

Site ID: 96305
Site Name: AUTOPRO BODY & PAINT INC
Violation Date: 11-17-2020
Citation: HSC 6.95 25507 - California Health and Safety Code, Chapter 6.95, Section(s) 25507

Violation Description: Failure to adequately establish and implement a business plan when storing/handling a hazardous material at or above reportable quantities.

Violation Notes: OBSERVATION: The business failed to establish and implement a business plan (CERS) when handling hazardous materials at or above the reportable threshold quantities. CORRECTIVE ACTION: Establish and implement a business plan for the facility. Submit documentation of correction to the unified program agency.

Violation Division: Los Angeles County Fire Department
Violation Program: HMRRP
Violation Source: CERS

Site ID: 96305
Site Name: AUTOPRO BODY & PAINT INC
Violation Date: 05-07-2018
Citation: HSC 6.95 25507 - California Health and Safety Code, Chapter 6.95, Section(s) 25507

Violation Description: Failure to adequately establish and implement a business plan when storing/handling a hazardous material at or above reportable quantities.

Violation Notes: Returned to compliance on 11/17/2020. OBSERVATION: Owner/Operator failed to establish and implement a Hazardous Materials Business Plan when storing hazardous materials at or above the thresholds quantities of 55 gallons/500 lbs/200 cubic feet. 2 x 55 gallon HW oil drums. CORRECTIVE ACTION: Establish and implement a Hazardous Materials Business Plan when storing hazardous materials at or above the thresholds quantities of 55 gallons/500 lbs/200 cubic feet.

Violation Division: Los Angeles County Fire Department
Violation Program: HMRRP
Violation Source: CERS

Evaluation:
Eval General Type: Compliance Evaluation Inspection
Eval Date: 03-31-2015
Violations Found: Yes
Eval Type: Routine done by local agency
Eval Notes: BACH NGUYEN
Eval Division: Los Angeles County Fire Department
Eval Program: HMRRP
Eval Source: CERS

Map ID
Direction
Distance
Elevation

MAP FINDINGS

Site

Database(s)

EDR ID Number
EPA ID Number

SUNRISE INDUSTRIES (Continued)

S106484620

Eval General Type: Compliance Evaluation Inspection
Eval Date: 03-31-2015
Violations Found: Yes
Eval Type: Routine done by local agency
Eval Notes: BACH NGUYEN
Eval Division: Los Angeles County Fire Department
Eval Program: HW
Eval Source: CERS

Eval General Type: Compliance Evaluation Inspection
Eval Date: 05-07-2018
Violations Found: No
Eval Type: Routine done by local agency
Eval Notes: Bach Nguyen, owner
Eval Division: Los Angeles County Fire Department
Eval Program: HW
Eval Source: CERS

Eval General Type: Compliance Evaluation Inspection
Eval Date: 05-07-2018
Violations Found: Yes
Eval Type: Routine done by local agency
Eval Notes: Bach Nguyen, owner
Eval Division: Los Angeles County Fire Department
Eval Program: HMRRP
Eval Source: CERS

Eval General Type: Compliance Evaluation Inspection
Eval Date: 11-17-2020
Violations Found: Yes
Eval Type: Routine done by local agency
Eval Notes: Not reported
Eval Division: Los Angeles County Fire Department
Eval Program: HW
Eval Source: CERS

Eval General Type: Compliance Evaluation Inspection
Eval Date: 11-17-2020
Violations Found: Yes
Eval Type: Routine done by local agency
Eval Notes: Don Nguyen, worker
Eval Division: Los Angeles County Fire Department
Eval Program: HMRRP
Eval Source: CERS

Affiliation:

Affiliation Type Desc: Document Preparer
Entity Name: Bach Nguyen
Entity Title: Not reported
Affiliation Address: Not reported
Affiliation City: Not reported
Affiliation State: Not reported
Affiliation Country: Not reported
Affiliation Zip: Not reported
Affiliation Phone: Not reported

Affiliation Type Desc: CUPA District

Map ID
Direction
Distance
Elevation

MAP FINDINGS

Site

Database(s)

EDR ID Number
EPA ID Number

SUNRISE INDUSTRIES (Continued)

S106484620

Entity Name: Los Angeles County Fire
Entity Title: Not reported
Affiliation Address: 5825 Rickenbacker Road
Affiliation City: Commerce
Affiliation State: CA
Affiliation Country: Not reported
Affiliation Zip: 90040-3027
Affiliation Phone: (323) 890-4000

Affiliation Type Desc: Legal Owner
Entity Name: AUTOPRO BODY & PAINT INC
Entity Title: Not reported
Affiliation Address: 2028 LOMA AVE UNIT B
Affiliation City: SOUTH EL MONTE
Affiliation State: CA
Affiliation Country: United States
Affiliation Zip: 91733
Affiliation Phone: (626) 350-1978

Affiliation Type Desc: Operator
Entity Name: BACH NGUYEN
Entity Title: Not reported
Affiliation Address: Not reported
Affiliation City: Not reported
Affiliation State: Not reported
Affiliation Country: Not reported
Affiliation Zip: Not reported
Affiliation Phone: (626) 536-3531

Affiliation Type Desc: Identification Signer
Entity Name: Bach Nguyen
Entity Title: Owner
Affiliation Address: Not reported
Affiliation City: Not reported
Affiliation State: Not reported
Affiliation Country: Not reported
Affiliation Zip: Not reported
Affiliation Phone: Not reported

Affiliation Type Desc: Property Owner
Entity Name: Charles Hofgaarden
Entity Title: Not reported
Affiliation Address: 891 Flintridge Ave
Affiliation City: LaCanada-Flintridge
Affiliation State: CA
Affiliation Country: United States
Affiliation Zip: 91011
Affiliation Phone: (818) 790-8401

Affiliation Type Desc: Environmental Contact
Entity Name: BACH NGUYEN
Entity Title: Not reported
Affiliation Address: 2028 LOMA AVE #B
Affiliation City: SOUTH EL MONTE
Affiliation State: CA
Affiliation Country: Not reported
Affiliation Zip: 91733

Map ID
 Direction
 Distance
 Elevation

MAP FINDINGS

Site

Database(s)

EDR ID Number
 EPA ID Number

SUNRISE INDUSTRIES (Continued)

S106484620

Affiliation Phone: Not reported

Affiliation Type Desc: Facility Mailing Address
 Entity Name: Mailing Address
 Entity Title: Not reported
 Affiliation Address: 2028 LOMA AVENUE UNIT B
 Affiliation City: SOUTH EL MONTE
 Affiliation State: CA
 Affiliation Country: Not reported
 Affiliation Zip: 91733
 Affiliation Phone: Not reported

Affiliation Type Desc: Parent Corporation
 Entity Name: AUTOPRO BODY & PAINT INC
 Entity Title: Not reported
 Affiliation Address: Not reported
 Affiliation City: Not reported
 Affiliation State: Not reported
 Affiliation Country: Not reported
 Affiliation Zip: Not reported
 Affiliation Phone: Not reported

Name: SUNRISE INDUSTRIES
 Address: 2028 LOMA AVE.
 City,State,Zip: SOUTH EL MONTE, CA 91733
 Site ID: 236055
 CERS ID: SL603798810
 CERS Description: Cleanup Program Site

Affiliation:
 Affiliation Type Desc: Regional Board Caseworker
 Entity Name: JEFFREY HU - LOS ANGELES RWQCB (REGION 4)
 Entity Title: Not reported
 Affiliation Address: 320 W. 4TH ST., SUITE 200
 Affiliation City: LOS ANGELES
 Affiliation State: CA
 Affiliation Country: Not reported
 Affiliation Zip: Not reported
 Affiliation Phone: Not reported

AW328
SSE
1/4-1/2
0.446 mi.
2357 ft.

TED LEVINE DRUM CHICO (SITE 2)
1913 AND 1927 CHICO AVENUE
SOUTH EL MONTE, CA 91733
Site 1 of 2 in cluster AW

CPS-SLIC S122853938
N/A

Relative:
Lower
Actual:
234 ft.

CPS-SLIC:
 Name: TED LEVINE DRUM CHICO (SITE 2)
 Address: 1913 AND 1927 CHICO AVENUE
 City,State,Zip: SOUTH EL MONTE, CA 91733-2943
 Region: STATE
Facility Status: Open - Assessment & Interim Remedial Action
 Status Date: 07/05/2018
 Global Id: T10000011783
 Lead Agency: LOS ANGELES RWQCB (REGION 4)
 Lead Agency Case Number: Not reported

Map ID
Direction
Distance
Elevation

MAP FINDINGS

Site

Database(s)

EDR ID Number
EPA ID Number

TED LEVINE DRUM CHICO (SITE 2) (Continued)

S122853938

Latitude: 34.05076
Longitude: -118.06045
Case Type: Cleanup Program Site
Case Worker: SLH
Local Agency: Not reported
RB Case Number: 107.0445A
File Location: Not reported
Potential Media Affected: Aquifer used for drinking water supply, Soil
Potential Contaminants of Concern: Tetrachloroethylene (PCE), Trichloroethylene (TCE)
Site History: Not reported

[Click here to access the California GeoTracker records for this facility:](#)

**AX329
SE
1/4-1/2
0.457 mi.
2411 ft.**

**WESTERN WELDING AND IRON
9823 RUSH ST
SOUTH EL MONTE, CA 91733**

**CPS-SLIC S106484591
WIP N/A
CERS**

Site 1 of 3 in cluster AX

**Relative:
Higher**

CPS-SLIC:

**Actual:
244 ft.**

Name: WESTERN WELDING AND IRON
Address: 9823 RUSH ST.
City,State,Zip: SOUTH EL MONTE, CA 91733
Region: STATE
Facility Status: Open - Inactive
Status Date: 01/29/2015
Global Id: SL603798781
Lead Agency: LOS ANGELES RWQCB (REGION 4)
Lead Agency Case Number: Not reported
Latitude: 34.051854
Longitude: -118.054699
Case Type: Cleanup Program Site
Case Worker: Not reported
Local Agency: Not reported
RB Case Number: 107.1087
File Location: Not reported
Potential Media Affected: Aquifer used for drinking water supply
Potential Contaminants of Concern: Not reported
Site History: Not reported

[Click here to access the California GeoTracker records for this facility:](#)

WIP:

Name: WESTERN WELDING AND IRON
Address: 9823 Rush St
City,State,Zip: SOUTH EL MONTE, CA 91733
Region: 4
File Number: 107.1087
File Status: Backlog
Staff: UNIDENTIFIED
Facility Suite: Not reported

CERS:

Name: WESTERN WELDING AND IRON
Address: 9823 RUSH ST.
City,State,Zip: SOUTH EL MONTE, CA 91733
Site ID: 204725

Map ID
 Direction
 Distance
 Elevation

MAP FINDINGS

Site

Database(s)

EDR ID Number
 EPA ID Number

WESTERN WELDING AND IRON (Continued)

S106484591

CERS ID: SL603798781
 CERS Description: Cleanup Program Site

330
WNW
1/4-1/2
0.461 mi.
2433 ft.

MARGE CARSON INC
9056 E GARVEY AVE
ROSEMEAD, CA 91770

CPS-SLIC **1001615085**
EMI **N/A**
WIP
CERS

Relative:
Higher
Actual:
243 ft.

CPS-SLIC:
 Name: MARGE CARSON INC.
 Address: 9056 E. GARVEY
 City,State,Zip: ROSEMEAD, CA 91770
 Region: STATE
Facility Status: Completed - Case Closed
 Status Date: 05/11/2004
 Global Id: SL603798819
 Lead Agency: LOS ANGELES RWQCB (REGION 4)
 Lead Agency Case Number: Not reported
 Latitude: 34.062695
 Longitude: -118.070835
 Case Type: Cleanup Program Site
 Case Worker: CMC
 Local Agency: Not reported
 RB Case Number: 107.1716
 File Location: Not reported
 Potential Media Affected: Aquifer used for drinking water supply
 Potential Contaminants of Concern: Not reported
 Site History: Not reported

[Click here to access the California GeoTracker records for this facility:](#)

EMI:

Name: MARGE CARSON INC
 Address: 9056 E GARVEY AV
 City,State,Zip: ROSEMEAD, CA 917700889
 Year: 1987
 County Code: 19
 Air Basin: SC
 Facility ID: 24226
 Air District Name: SC
 SIC Code: 2512
 Air District Name: SOUTH COAST AQMD
 Community Health Air Pollution Info System: Not reported
 Consolidated Emission Reporting Rule: Not reported
 Total Organic Hydrocarbon Gases Tons/Yr: 15
 Reactive Organic Gases Tons/Yr: 15
 Carbon Monoxide Emissions Tons/Yr: 0
 NOX - Oxides of Nitrogen Tons/Yr: 0
 SOX - Oxides of Sulphur Tons/Yr: 0
 Particulate Matter Tons/Yr: 0
 Part. Matter 10 Micrometers and Smllr Tons/Yr:0

Name: MARGE CARSON INC
 Address: 9056 E GARVEY AV
 City,State,Zip: ROSEMEAD, CA 917700889
 Year: 1990

Map ID
Direction
Distance
Elevation

MAP FINDINGS

Site

Database(s)

EDR ID Number
EPA ID Number

MARGE CARSON INC (Continued)

1001615085

County Code: 19
Air Basin: SC
Facility ID: 24226
Air District Name: SC
SIC Code: 2512
Air District Name: SOUTH COAST AQMD
Community Health Air Pollution Info System: Not reported
Consolidated Emission Reporting Rule: Not reported
Total Organic Hydrocarbon Gases Tons/Yr: 32
Reactive Organic Gases Tons/Yr: 19
Carbon Monoxide Emissions Tons/Yr: 0
NOX - Oxides of Nitrogen Tons/Yr: 0
SOX - Oxides of Sulphur Tons/Yr: 0
Particulate Matter Tons/Yr: 0
Part. Matter 10 Micrometers and Smlr Tons/Yr:0

Name: MARGE CARSON INC
Address: 9056 E GARVEY AV
City,State,Zip: ROSEMEAD, CA 917700889
Year: 1995
County Code: 19
Air Basin: SC
Facility ID: 24226
Air District Name: SC
SIC Code: 2512
Air District Name: SOUTH COAST AQMD
Community Health Air Pollution Info System: Not reported
Consolidated Emission Reporting Rule: Not reported
Total Organic Hydrocarbon Gases Tons/Yr: 56
Reactive Organic Gases Tons/Yr: 19
Carbon Monoxide Emissions Tons/Yr: 0
NOX - Oxides of Nitrogen Tons/Yr: 0
SOX - Oxides of Sulphur Tons/Yr: 0
Particulate Matter Tons/Yr: 0
Part. Matter 10 Micrometers and Smlr Tons/Yr:0

Name: MARGE CARSON INC
Address: 9056 E GARVEY AVE
City,State,Zip: ROSEMEAD, CA 917700889
Year: 1996
County Code: 19
Air Basin: SC
Facility ID: 24226
Air District Name: SC
SIC Code: 2512
Air District Name: SOUTH COAST AQMD
Community Health Air Pollution Info System: Not reported
Consolidated Emission Reporting Rule: Not reported
Total Organic Hydrocarbon Gases Tons/Yr: 71
Reactive Organic Gases Tons/Yr: 58
Carbon Monoxide Emissions Tons/Yr: 0
NOX - Oxides of Nitrogen Tons/Yr: 0
SOX - Oxides of Sulphur Tons/Yr: 0
Particulate Matter Tons/Yr: 0
Part. Matter 10 Micrometers and Smlr Tons/Yr:0

Name: MARGE CARSON INC

Map ID
Direction
Distance
Elevation

MAP FINDINGS

Site

Database(s)

EDR ID Number
EPA ID Number

MARGE CARSON INC (Continued)

1001615085

Address: 9056 E GARVEY AV
City,State,Zip: ROSEMEAD, CA 917700889
Year: 1997
County Code: 19
Air Basin: SC
Facility ID: 24226
Air District Name: SC
SIC Code: 2512
Air District Name: SOUTH COAST AQMD
Community Health Air Pollution Info System: Not reported
Consolidated Emission Reporting Rule: Not reported
Total Organic Hydrocarbon Gases Tons/Yr: 65
Reactive Organic Gases Tons/Yr: 64
Carbon Monoxide Emissions Tons/Yr: 0
NOX - Oxides of Nitrogen Tons/Yr: 0
SOX - Oxides of Sulphur Tons/Yr: 0
Particulate Matter Tons/Yr: 0
Part. Matter 10 Micrometers and Smllr Tons/Yr:0

Name: MARGE CARSON INC
Address: 9056 E GARVEY AV
City,State,Zip: ROSEMEAD, CA 917700889
Year: 1998
County Code: 19
Air Basin: SC
Facility ID: 24226
Air District Name: SC
SIC Code: 2512
Air District Name: SOUTH COAST AQMD
Community Health Air Pollution Info System: Not reported
Consolidated Emission Reporting Rule: Not reported
Total Organic Hydrocarbon Gases Tons/Yr: 65
Reactive Organic Gases Tons/Yr: 64
Carbon Monoxide Emissions Tons/Yr: 0
NOX - Oxides of Nitrogen Tons/Yr: 0
SOX - Oxides of Sulphur Tons/Yr: 0
Particulate Matter Tons/Yr: 0
Part. Matter 10 Micrometers and Smllr Tons/Yr:0

Name: MARGE CARSON INC
Address: 9056 E GARVEY AV
City,State,Zip: ROSEMEAD, CA 917700889
Year: 1999
County Code: 19
Air Basin: SC
Facility ID: 24226
Air District Name: SC
SIC Code: 2512
Air District Name: SOUTH COAST AQMD
Community Health Air Pollution Info System: Not reported
Consolidated Emission Reporting Rule: Not reported
Total Organic Hydrocarbon Gases Tons/Yr: 65
Reactive Organic Gases Tons/Yr: 64
Carbon Monoxide Emissions Tons/Yr: 0
NOX - Oxides of Nitrogen Tons/Yr: 0
SOX - Oxides of Sulphur Tons/Yr: 0
Particulate Matter Tons/Yr: 0

Map ID
Direction
Distance
Elevation

MAP FINDINGS

Site

Database(s)

EDR ID Number
EPA ID Number

MARGE CARSON INC (Continued)

1001615085

Part. Matter 10 Micrometers and Smlr Tons/Yr:0

Name: MARGE CARSON INC
Address: 9056 E GARVEY AV
City,State,Zip: ROSEMEAD, CA 917700889
Year: 2000
County Code: 19
Air Basin: SC
Facility ID: 24226
Air District Name: SC
SIC Code: 2512
Air District Name: SOUTH COAST AQMD
Community Health Air Pollution Info System: Not reported
Consolidated Emission Reporting Rule: Not reported
Total Organic Hydrocarbon Gases Tons/Yr: 65
Reactive Organic Gases Tons/Yr: 64
Carbon Monoxide Emissions Tons/Yr: 0
NOX - Oxides of Nitrogen Tons/Yr: 0
SOX - Oxides of Sulphur Tons/Yr: 0
Particulate Matter Tons/Yr: 0
Part. Matter 10 Micrometers and Smlr Tons/Yr:0

Name: MARGE CARSON INC
Address: 9056 E GARVEY AVE
City,State,Zip: ROSEMEAD, CA 917700889
Year: 2002
County Code: 19
Air Basin: SC
Facility ID: 24226
Air District Name: SC
SIC Code: 2511
Air District Name: SOUTH COAST AQMD
Community Health Air Pollution Info System: Not reported
Consolidated Emission Reporting Rule: Not reported
Total Organic Hydrocarbon Gases Tons/Yr: 4
Reactive Organic Gases Tons/Yr: 4
Carbon Monoxide Emissions Tons/Yr: 0
NOX - Oxides of Nitrogen Tons/Yr: 0
SOX - Oxides of Sulphur Tons/Yr: 0
Particulate Matter Tons/Yr: 0
Part. Matter 10 Micrometers and Smlr Tons/Yr:0

Name: MARGE CARSON INC
Address: 9056 E GARVEY AVE
City,State,Zip: ROSEMEAD, CA 917700889
Year: 2003
County Code: 19
Air Basin: SC
Facility ID: 24226
Air District Name: SC
SIC Code: 2511
Air District Name: SOUTH COAST AQMD
Community Health Air Pollution Info System: Not reported
Consolidated Emission Reporting Rule: Not reported
Total Organic Hydrocarbon Gases Tons/Yr: 4
Reactive Organic Gases Tons/Yr: 4
Carbon Monoxide Emissions Tons/Yr: 0

Map ID
Direction
Distance
Elevation

MAP FINDINGS

Site

Database(s)

EDR ID Number
EPA ID Number

MARGE CARSON INC (Continued)

1001615085

NOX - Oxides of Nitrogen Tons/Yr: 0
SOX - Oxides of Sulphur Tons/Yr: 0
Particulate Matter Tons/Yr: 0
Part. Matter 10 Micrometers and Smlr Tons/Yr:0

Name: MARGE CARSON INC
Address: 9056 E GARVEY AVE
City,State,Zip: ROSEMEAD, CA 917700889
Year: 2004
County Code: 19
Air Basin: SC
Facility ID: 24226
Air District Name: SC
SIC Code: 2511
Air District Name: SOUTH COAST AQMD
Community Health Air Pollution Info System: Y
Consolidated Emission Reporting Rule: Not reported
Total Organic Hydrocarbon Gases Tons/Yr: 3.9603007
Reactive Organic Gases Tons/Yr: 3.9
Carbon Monoxide Emissions Tons/Yr: 0
NOX - Oxides of Nitrogen Tons/Yr: 0
SOX - Oxides of Sulphur Tons/Yr: 0
Particulate Matter Tons/Yr: 0
Part. Matter 10 Micrometers and Smlr Tons/Yr:0

Name: MARGE CARSON INC
Address: 9056 E GARVEY AVE
City,State,Zip: ROSEMEAD, CA 917700889
Year: 2005
County Code: 19
Air Basin: SC
Facility ID: 24226
Air District Name: SC
SIC Code: 2511
Air District Name: SOUTH COAST AQMD
Community Health Air Pollution Info System: Not reported
Consolidated Emission Reporting Rule: Not reported
Total Organic Hydrocarbon Gases Tons/Yr: 1.21652
Reactive Organic Gases Tons/Yr: 1.201800108
Carbon Monoxide Emissions Tons/Yr: 0
NOX - Oxides of Nitrogen Tons/Yr: 0
SOX - Oxides of Sulphur Tons/Yr: 0
Particulate Matter Tons/Yr: 0
Part. Matter 10 Micrometers and Smlr Tons/Yr:0

WIP:

Name: MARGE CARSON INC.
Address: 9056 E Garvey
City,State,Zip: ROSEMEAD, CA 91770
Region: 4
File Number: 107.1716
File Status: **Backlog**
Staff: UNIDENTIFIED
Facility Suite: Not reported

Name: MARGE CARSON INC.
Address: 9056 E Garvey Ave

Map ID
Direction
Distance
Elevation

MAP FINDINGS

Site

Database(s)

EDR ID Number
EPA ID Number

MARGE CARSON INC (Continued)

1001615085

City,State,Zip: ROSEMEAD, CA 91770
Region: 4
File Number: 107.1769
File Status: Historical
Staff: CORTEZ
Facility Suite: Not reported

CERS:

Name: MARGE CARSON INC
Address: 9056 E. GARVEY AVE.
City,State,Zip: ROSEMEAD, CA 91770-3335
Site ID: 479173
CERS ID: 110000478368
CERS Description: US EPA Air Emission Inventory System (EIS)

Affiliation:

Affiliation Type Desc: Environmental Contact
Entity Name: AMER CONSLTNG GRP
Entity Title: Not reported
Affiliation Address: 23361 MADERO ST STE 220
Affiliation City: MISSIONVIEJO
Affiliation State: Not reported
Affiliation Country: Not reported
Affiliation Zip: Not reported
Affiliation Phone: Not reported

Affiliation Type Desc: Regional Board Caseworker
Entity Name: CURT M CHARMLEY LOS ANGELES RWQCB REGN 4TH
Entity Title: Not reported
Affiliation Address: 320 W 4TH ST NA SUITE 200
Affiliation City: LOSANGELES
Affiliation State: Not reported
Affiliation Country: Not reported
Affiliation Zip: Not reported
Affiliation Phone: Not reported

Affiliation Type Desc: Public Contact
Entity Name: OLIVIA GARCIA PATINO
Entity Title: Not reported
Affiliation Address: Not reported
Affiliation City: Not reported
Affiliation State: Not reported
Affiliation Country: Not reported
Affiliation Zip: Not reported
Affiliation Phone: Not reported

AW331
SSE
1/4-1/2
0.467 mi.
2464 ft.

AIRCRAFT STAMPING CO., INC.
1924 CHICO AVE
SOUTH EL MONTE, CA 91733
Site 2 of 2 in cluster AW

CPS-SLIC **U001569431**
HIST UST **N/A**
ENF
WIP
CERS

Relative:
Lower
Actual:
234 ft.

CPS-SLIC:
Name: AIRCRAFT STAMPING CO.
Address: 1924 CHICO AVE.
City,State,Zip: SOUTH EL MONTE, CA 91733
Region: STATE

Map ID
Direction
Distance
Elevation

MAP FINDINGS

Site

Database(s)

EDR ID Number
EPA ID Number

AIRCRAFT STAMPING CO., INC. (Continued)

U001569431

Facility Status: Completed - Case Closed
Status Date: 07/22/2013
Global Id: SL603798757
Lead Agency: LOS ANGELES RWQCB (REGION 4)
Lead Agency Case Number: Not reported
Latitude: 34.0504570225491
Longitude: -118.059606441803
Case Type: Cleanup Program Site
Case Worker: Not reported
Local Agency: Not reported
RB Case Number: 107.0585
File Location: Not reported
Potential Media Affected: Aquifer used for drinking water supply
Potential Contaminants of Concern: Not reported
Site History: Not reported

[Click here to access the California GeoTracker records for this facility:](#)

HIST UST:

Name: AIRCRAFT STAMPING CO., INC.
Address: 1924 CHICO AVE
City,State,Zip: SOUTH EL MONTE, CA 91733
File Number: Not reported
URL: Not reported
Region: STATE
Facility ID: 00000047210
Facility Type: Other
Other Type: SHEET METAL
Contact Name: MICHAEL D. NOLAN
Telephone: 2132831239
Owner Name: AIRCRAFT STAMPING CO., INC.
Owner Address: 1924 NO. CHICO AVE.
Owner City,St,Zip: SOUTH EL MONTE, CA 91733
Total Tanks: 0001

Tank Num: 001
Container Num: 1
Year Installed: Not reported
Tank Capacity: 00001000
Tank Used for: PRODUCT
Type of Fuel: UNLEADED
Container Construction Thickness: Not reported
Leak Detection: None

ENF:

Name: AIRCRAFT STAMPING CO.
Address: 1924 CHICO
City,State,Zip: SOUTH EL MONTE, CA 91733
Region: 4
Facility Id: 204757
Agency Name: Aircraft Stamping Company
Place Type: Facility
Place Subtype: Not reported
Facility Type: Not reported
Agency Type: Privately-Owned Business
Of Agencies: 1

Map ID
Direction
Distance
Elevation

MAP FINDINGS

Site

Database(s)

EDR ID Number
EPA ID Number

AIRCRAFT STAMPING CO., INC. (Continued)

U001569431

Place Latitude:	34.050512
Place Longitude:	-118.060021
SIC Code 1:	Not reported
SIC Desc 1:	Not reported
SIC Code 2:	Not reported
SIC Desc 2:	Not reported
SIC Code 3:	Not reported
SIC Desc 3:	Not reported
NAICS Code 1:	Not reported
NAICS Desc 1:	Not reported
NAICS Code 2:	Not reported
NAICS Desc 2:	Not reported
NAICS Code 3:	Not reported
NAICS Desc 3:	Not reported
# Of Places:	1
Source Of Facility:	Reg Meas
Design Flow:	Not reported
Threat To Water Quality:	Not reported
Complexity:	Not reported
Pretreatment:	Not reported
Facility Waste Type:	Not reported
Facility Waste Type 2:	Not reported
Facility Waste Type 3:	Not reported
Facility Waste Type 4:	Not reported
Program:	WIP
Program Category1:	MONITORING
Program Category2:	MONITORING
# Of Programs:	1
WDID:	4WIP1070585
Reg Measure Id:	152363
Reg Measure Type:	Unregulated
Region:	4
Order #:	Not reported
Npdes# CA#:	Not reported
Major-Minor:	Not reported
Npdes Type:	Not reported
Reclamation:	Not reported
Dredge Fill Fee:	Not reported
301H:	Not reported
Application Fee Amt Received:	Not reported
Status:	Never Active
Status Date:	02/20/2013
Effective Date:	Not reported
Expiration/Review Date:	Not reported
Termination Date:	Not reported
WDR Review - Amend:	Not reported
WDR Review - Revise/Renew:	Not reported
WDR Review - Rescind:	Not reported
WDR Review - No Action Required:	Not reported
WDR Review - Pending:	Not reported
WDR Review - Planned:	Not reported
Status Enrollee:	N
Individual/General:	I
Fee Code:	Not reported
Direction/Voice:	Passive
Enforcement Id(EID):	243750
Region:	4

Map ID
Direction
Distance
Elevation

MAP FINDINGS

Site

Database(s)

EDR ID Number
EPA ID Number

AIRCRAFT STAMPING CO., INC. (Continued)

U001569431

Order / Resolution Number: NOV
Enforcement Action Type: Notice of Violation
Effective Date: 04/17/2003
Adoption/Issuance Date: Not reported
Achieve Date: Not reported
Termination Date: 04/17/2003
ACL Issuance Date: Not reported
EPL Issuance Date: Not reported
Status: Historical
Title: Enforcement - 4WIP1070585
Description: NOV sent 4/17/03 for overdue emergent chemical survey report.
Program: WIP
Latest Milestone Completion Date: Not reported
Of Programs1: 1
Total Assessment Amount: 0
Initial Assessed Amount: 0
Liability \$ Amount: 0
Project \$ Amount: 0
Liability \$ Paid: 0
Project \$ Completed: 0
Total \$ Paid/Completed Amount: 0

WIP:

Name: AIRCRAFT STAMPING CO.
Address: 1924 Chico Ave
City,State,Zip: SOUTH EL MONTE, CA 91733
Region: 4
File Number: 107.0585
File Status: Backlog
Staff: UNIDENTIFIED
Facility Suite: Not reported

CERS:

Name: AIRCRAFT STAMPING CO.
Address: 1924 CHICO AVE.
City,State,Zip: SOUTH EL MONTE, CA 91733
Site ID: 200541
CERS ID: SL603798757
CERS Description: Cleanup Program Site

AY332
NNW
1/4-1/2
0.473 mi.
2499 ft.

HUBBLE SPECIALTY PRINTING
9300 WHITMORE ST
EL MONTE, CA 91731

Site 1 of 3 in cluster AY

CPS-SLIC **S106484633**
WIP **N/A**
CERS

Relative:
Higher

CPS-SLIC:

Actual:
243 ft.

Name: HUBBLE SPECIALTY PRINTING
Address: 9300 WHITMORE ST.
City,State,Zip: EL MONTE, CA 91731
Region: STATE
Facility Status: Completed - Case Closed
Status Date: 03/17/1995
Global Id: SL603798824
Lead Agency: LOS ANGELES RWQCB (REGION 4)
Lead Agency Case Number: Not reported

Map ID
Direction
Distance
Elevation

MAP FINDINGS

Site

Database(s)

EDR ID Number
EPA ID Number

HUBBLE SPECIALTY PRINTING (Continued)

S106484633

Latitude: 34.065815
Longitude: -118.06622
Case Type: Cleanup Program Site
Case Worker: Not reported
Local Agency: Not reported
RB Case Number: 107.1813
File Location: Not reported
Potential Media Affected: Aquifer used for drinking water supply
Potential Contaminants of Concern: Not reported
Site History: Not reported

Click here to access the California GeoTracker records for this facility:

WIP:

Name: HUBBLE SPECIALTY PRINTING
Address: 9300 Whitmore St
City,State,Zip: EL MONTE, CA 91731
Region: 4
File Number: 107.1813
File Status: Active
Staff: CORTEZ
Facility Suite: Not reported

CERS:

Name: HUBBLE SPECIALTY PRINTING
Address: 9300 WHITMORE ST.
City,State,Zip: EL MONTE, CA 91731
Site ID: 245802
CERS ID: SL603798824
CERS Description: Cleanup Program Site

333
NNW
1/4-1/2
0.478 mi.
2524 ft.

TALCO PLASTICS INC.
3154 ROSEMEAD BLVD
EL MONTE, CA 91731

CPS-SLIC S102791431
SWEEPS UST N/A
WIP
CERS

Relative:
Higher
Actual:
247 ft.

CPS-SLIC:
Name: TODD PIPE AND SUPPLY CO.
Address: 3154 ROSEMEAD BLVD.
City,State,Zip: EL MONTE, CA 91706
Region: STATE
Facility Status: Open - Site Assessment
Status Date: 05/26/1987
Global Id: SL603798747
Lead Agency: LA CNTY FIRE DEPT. (BILLING AND UST)
Lead Agency Case Number: Not reported
Latitude: 34.064373
Longitude: -118.065645
Case Type: Cleanup Program Site
Case Worker: Not reported
Local Agency: Not reported
RB Case Number: 107.0449
File Location: Not reported
Potential Media Affected: Aquifer used for drinking water supply
Potential Contaminants of Concern: Not reported
Site History: Not reported

Map ID
Direction
Distance
Elevation

MAP FINDINGS

Site

Database(s)

EDR ID Number
EPA ID Number

TALCO PLASTICS INC. (Continued)

S102791431

[Click here to access the California GeoTracker records for this facility:](#)

SWEEPS UST:

Name: TEONG H. KAY
Address: 3154 ROSEMEAD BLVD
City: EL MONTE
Status: Active
Comp Number: 14456
Number: 9
Board Of Equalization: Not reported
Referral Date: 06-30-89
Action Date: Not reported
Created Date: 06-30-89
Owner Tank Id: Not reported
SWRCB Tank Id: Not reported
Tank Status: Not reported
Capacity: Not reported
Active Date: Not reported
Tank Use: Not reported
STG: Not reported
Content: Not reported
Number Of Tanks: Not reported

WIP:

Name: TODD PIPE AND SUPPLY CO.
Address: 3154 Rosemead Blvd
City,State,Zip: EL MONTE, CA 91706
Region: 4
File Number: 107.0449
File Status: Active
Staff: CORTEZ
Facility Suite: Not reported

Name: TALCO PLASTICS INC.
Address: 3154 Rosemead Blvd
City,State,Zip: EL MONTE, CA 91731
Region: 4
File Number: 107.1582
File Status: Not reported
Staff: UNIDENTIFIED
Facility Suite: Not reported

CERS:

Name: TODD PIPE AND SUPPLY CO.
Address: 3154 ROSEMEAD BLVD.
City,State,Zip: EL MONTE, CA 91706
Site ID: 241211
CERS ID: SL603798747
CERS Description: Cleanup Program Site

Map ID
 Direction
 Distance
 Elevation

MAP FINDINGS

Site

Database(s)

EDR ID Number
 EPA ID Number

AX334
SE
1/4-1/2
0.481 mi.
2538 ft.

DERBY DINKS TRUCK PAINTING
9831 RUSH ST
SOUTH EL MONTE, CA 91733

Site 2 of 3 in cluster AX

RCRA-SQG
CPS-SLIC
HIST UST
FINDS
ECHO
LOS ANGELES CO. HMS
WIP

1000165445
CAD981650856

Relative:
Higher

Actual:
244 ft.

RCRA-SQG:
 Date Form Received by Agency: 1987-03-05 00:00:00.0
 Handler Name: DERBY DINKS TRUCK PAINTING
 Handler Address: 9831 RUSH ST
 Handler City,State,Zip: SOUTH EL MONTE, CA 91733
 EPA ID: CAD981650856
 Contact Name: ENVIRONMENTAL MANAGER
 Contact Address: 9831 RUSH ST
 Contact City,State,Zip: SOUTH EL MONTE, CA 91733
 Contact Telephone: 818-443-5884
 Contact Fax: Not reported
 Contact Email: Not reported
 Contact Title: Not reported
 EPA Region: 09
 Land Type: Not reported
 Federal Waste Generator Description: Small Quantity Generator
 Non-Notifier: Not reported
 Biennial Report Cycle: Not reported
 Accessibility: Not reported
 Active Site Indicator: Handler Activities
 State District Owner: CA
 State District: 3
 Mailing Address: RUSH ST
 Mailing City,State,Zip: SOUTH EL MONTE, CA 91733
 Owner Name: WHITT THOMAS
 Owner Type: Private
 Operator Name: NOT REQUIRED
 Operator Type: Private
 Short-Term Generator Activity: No
 Importer Activity: No
 Mixed Waste Generator: No
 Transporter Activity: No
 Transfer Facility Activity: No
 Recycler Activity with Storage: No
 Small Quantity On-Site Burner Exemption: No
 Smelting Melting and Refining Furnace Exemption: No
 Underground Injection Control: No
 Off-Site Waste Receipt: No
 Universal Waste Indicator: No
 Universal Waste Destination Facility: No
 Federal Universal Waste: No
 Active Site Fed-Reg Treatment Storage and Disposal Facility: Not reported
 Active Site Converter Treatment storage and Disposal Facility: Not reported
 Active Site State-Reg Treatment Storage and Disposal Facility: Not reported
 Active Site State-Reg Handler: ---
 Federal Facility Indicator: Not reported
 Hazardous Secondary Material Indicator: NN
 Sub-Part K Indicator: Not reported
 Commercial TSD Indicator: No
 Treatment Storage and Disposal Type: Not reported
 2018 GPRA Permit Baseline: Not on the Baseline

Map ID
 Direction
 Distance
 Elevation

MAP FINDINGS

Site

Database(s)

EDR ID Number
 EPA ID Number

DERBY DINKS TRUCK PAINTING (Continued)

1000165445

2018 GPRA Renewals Baseline:	Not on the Baseline
Permit Renewals Workload Universe:	Not reported
Permit Workload Universe:	Not reported
Permit Progress Universe:	Not reported
Post-Closure Workload Universe:	Not reported
Closure Workload Universe:	Not reported
202 GPRA Corrective Action Baseline:	No
Corrective Action Workload Universe:	No
Subject to Corrective Action Universe:	No
Non-TSDFs Where RCRA CA has Been Imposed Universe:	No
TSDFs Potentially Subject to CA Under 3004 (u)/(v) Universe:	No
TSDFs Only Subject to CA under Discretionary Auth Universe:	No
Corrective Action Priority Ranking:	No NCAPS ranking
Environmental Control Indicator:	No
Institutional Control Indicator:	No
Human Exposure Controls Indicator:	N/A
Groundwater Controls Indicator:	N/A
Operating TSDF Universe:	Not reported
Full Enforcement Universe:	Not reported
Significant Non-Complier Universe:	No
Unaddressed Significant Non-Complier Universe:	No
Addressed Significant Non-Complier Universe:	No
Significant Non-Complier With a Compliance Schedule Universe:	No
Financial Assurance Required:	Not reported
Handler Date of Last Change:	2000-09-15 17:29:50.0
Recognized Trader-Importer:	No
Recognized Trader-Exporter:	No
Importer of Spent Lead Acid Batteries:	No
Exporter of Spent Lead Acid Batteries:	No
Recycler Activity Without Storage:	Not reported
Manifest Broker:	Not reported
Sub-Part P Indicator:	No

Handler - Owner Operator:

Owner/Operator Indicator:	Operator
Owner/Operator Name:	NOT REQUIRED
Legal Status:	Private
Date Became Current:	Not reported
Date Ended Current:	Not reported
Owner/Operator Address:	NOT REQUIRED
Owner/Operator City,State,Zip:	NOT REQUIRED, ME 99999
Owner/Operator Telephone:	415-555-1212
Owner/Operator Telephone Ext:	Not reported
Owner/Operator Fax:	Not reported
Owner/Operator Email:	Not reported

Owner/Operator Indicator:	Owner
Owner/Operator Name:	WHITT THOMAS
Legal Status:	Private
Date Became Current:	Not reported
Date Ended Current:	Not reported
Owner/Operator Address:	NOT REQUIRED
Owner/Operator City,State,Zip:	NOT REQUIRED, ME 99999
Owner/Operator Telephone:	415-555-1212
Owner/Operator Telephone Ext:	Not reported
Owner/Operator Fax:	Not reported

Map ID
Direction
Distance
Elevation

MAP FINDINGS

Site

Database(s)

EDR ID Number
EPA ID Number

DERBY DINKS TRUCK PAINTING (Continued)

1000165445

Owner/Operator Email: Not reported

Historic Generators:
Receive Date: 1987-03-05 00:00:00.0
Handler Name: DERBY DINKS TRUCK PAINTING
Federal Waste Generator Description: Small Quantity Generator
State District Owner: CA
Large Quantity Handler of Universal Waste: No
Recognized Trader Importer: No
Recognized Trader Exporter: No
Spent Lead Acid Battery Importer: No
Spent Lead Acid Battery Exporter: No
Current Record: Yes
Non Storage Recycler Activity: Not reported
Electronic Manifest Broker: Not reported

List of NAICS Codes and Descriptions:
NAICS Codes: No NAICS Codes Found

Facility Has Received Notices of Violations:
Violations: No Violations Found

Evaluation Action Summary:
Evaluations: No Evaluations Found

CPS-SLIC:
Name: DERBY DINKS TRUCK PAINTING
Address: 9831 RUSH ST.
City,State,Zip: SOUTH EL MONTE, CA 91733
Region: STATE
Facility Status: Completed - Case Closed
Status Date: 06/05/1987
Global Id: T10000016112
Lead Agency: LOS ANGELES RWQCB (REGION 4)
Lead Agency Case Number: Not reported
Latitude: 34.05214
Longitude: -118.05463
Case Type: Cleanup Program Site
Case Worker: WIP
Local Agency: Not reported
RB Case Number: 107.0106
File Location: Not reported
Potential Media Affected: Not reported
Potential Contaminants of Concern: Not reported
Site History: Not reported

[Click here to access the California GeoTracker records for this facility:](#)

HIST UST:
Name: DERBY DINKS TRUCK PAINTING
Address: 9831 RUSH
City,State,Zip: SOUTH EL MONTE, CA 91733
File Number: 0002898C

Map ID
Direction
Distance
Elevation

MAP FINDINGS

Site

Database(s)

EDR ID Number
EPA ID Number

DERBY DINKS TRUCK PAINTING (Continued)

1000165445

URL: <http://geotracker.waterboards.ca.gov/ustpdfs/pdf/0002898C.pdf>
Region: STATE
Facility ID: 00000041447
Facility Type: Other
Other Type: TRUCK PAINTING
Contact Name: WHITT
Telephone: 8184435884
Owner Name: T.E. WHITT
Owner Address: 9831 RUSH
Owner City,St,Zip: SOUTH EL MONTE, CA 91733
Total Tanks: 0001

Tank Num: 001
Container Num: 1
Year Installed: Not reported
Tank Capacity: 00000025
Tank Used for: WASTE
Type of Fuel: Not reported
Container Construction Thickness: Not reported
Leak Detection: Visual

Click here for Geo Tracker PDF:

FINDS:

Registry ID: 110002737487

Click Here:

Environmental Interest/Information System:

RCRAInfo is a national information system that supports the Resource Conservation and Recovery Act (RCRA) program through the tracking of events and activities related to facilities that generate, transport, and treat, store, or dispose of hazardous waste. RCRAInfo allows RCRA program staff to track the notification, permit, compliance, and corrective action activities required under RCRA.

[Click this hyperlink](#) while viewing on your computer to access additional FINDS: detail in the EDR Site Report.

ECHO:

Envid: 1000165445
Registry ID: 110002737487
DFR URL: <http://echo.epa.gov/detailed-facility-report?fid=110002737487>
Name: DERBY DINKS TRUCK PAINTING
Address: 9831 RUSH ST
City,State,Zip: SOUTH EL MONTE, CA 91733

LOS ANGELES CO. HMS:

Name: DERBY DINKS TRUCK PAINTING
Address: 9831 RUSH ST
City,State,Zip: SOUTH EL MONTE, CA 91733
Region: LA
Permit Category: I
Facility Id: 005758-105968
Facility Type: 01
Facility Status: Closed
Area: 3U

Map ID
Direction
Distance
Elevation

MAP FINDINGS

Site

Database(s)

EDR ID Number
EPA ID Number

DERBY DINKS TRUCK PAINTING (Continued)

1000165445

Permit Number: 000006363
Permit Status: Closed

Name: DERBY DINKS TRUCK PAINTING
Address: 9831 RUSH ST
City,State,Zip: SOUTH EL MONTE, CA 91733
Region: LA
Permit Category: Not reported
Facility Id: 005758-005968
Facility Type: Not reported
Facility Status: OPEN
Area: 3U
Permit Number: Not reported
Permit Status: Not reported

WIP:

Name: DERBY DINKS TRUCK PAINTING
Address: 9831 Rush St
City,State,Zip: SOUTH EL MONTE, CA 91733
Region: 4
File Number: 107.0106
File Status: Historical
Staff: BPONEK
Facility Suite: Not reported

335
ENE
1/4-1/2
0.483 mi.
2548 ft.

PV MART INC
9900 GARVEY AVE
EL MONTE, CA 91733

SWRCY S107136980
CERS HAZ WASTE N/A
HAZNET
HWTS

Relative:
Higher
Actual:
260 ft.

SWRCY:
Name: HABITAT RECYCLING
Address: 9900 GARVEY AVE
City,State,Zip: EL MONTE, CA
Reg Id: 44476
Cert Id: RC14501
Mailing Address: 4561 Alla Road #4
Mailing City: Marina Del Rey
Mailing State: CA
Mailing Zip Code: 90292
Website: Not reported
Email: silenlion@hotmail.com
Phone Number: (310) 650-7443
Rural: N
Operation Begin Date: 09/01/2009
Aluminium: Y
Glass: Y
Plastic: Y
Bimetal: Y
Hours of Operation: Mon - Sat 9:00 am - 5:00 pm; Sun Closed
Organization ID: 44473
Organization Name: Habitat Recycling

CERS HAZ WASTE:

Name: BUY LOW MARKET
Address: 9900 GARVEY AVE

Map ID
Direction
Distance
Elevation

MAP FINDINGS

Site

Database(s)

EDR ID Number
EPA ID Number

PV MART INC (Continued)

S107136980

City,State,Zip: EL MONTE, CA 91733
Site ID: 14239
CERS ID: 10447408
CERS Description: Hazardous Waste Generator

Violations:

Site ID: 14239
Site Name: Buy Low Market
Violation Date: 10-19-2018
Citation: HSC 6.5 25123.3(h)(1) - California Health and Safety Code, Chapter 6.5, Section(s) 25123.3(h)(1)

Violation Description: Failure to send hazardous waste offsite for treatment, storage, or disposal within 180 days (or 270 days if waste is transported over 200 miles) for a generator who generates less than 1000 kilogram per month if all of the following conditions are met: (1) The quantity of hazardous waste accumulated onsite never exceeds 6,000 kilograms. (2) The generator complies with the requirements of 40 Code of Federal Regulations section 262.34(d), (e) and (f). (3) The generator does not hold acutely hazardous waste or extremely hazardous waste in an amount greater than one kilogram for more than 90 days.

Violation Notes: Returned to compliance on 08/29/2019. OBSERVATION: Five storage bins of waste consumer products located in the loading area were observed with an accumulation start date of August 2015 and a manifest/receipt demonstrating disposal within the past 180 days was not available. CORRECTIVE ACTION: Dispose of waste consumer products waste consumer products (Flammable, Poison, Alkaline, Oxidizer, and Acid) and submit a copy of the manifest/receipt to the CUPA.

Violation Division: Los Angeles County Fire Department
Violation Program: HW
Violation Source: CERS

Site ID: 14239
Site Name: Buy Low Market
Violation Date: 07-17-2020
Citation: HSC 6.95 25507 - California Health and Safety Code, Chapter 6.95, Section(s) 25507

Violation Description: Failure to adequately establish and implement a business plan when storing/handling a hazardous material at or above reportable quantities.

Violation Notes: OBSERVATION: The business failed to establish and implement a business plan when handling hazardous materials at or above the reportable threshold quantities. CORRECTIVE ACTION: Establish and implement a business plan for the facility. Submit documentation of correction to the unified program agency. Please contact Health Haz Mat at 323-890-4000 for assistance to complete CERS submittal.

Violation Division: Los Angeles County Fire Department
Violation Program: HMRRP
Violation Source: CERS

Site ID: 14239
Site Name: Buy Low Market
Violation Date: 08-29-2019
Citation: HSC 6.95 25508(a)(1) - California Health and Safety Code, Chapter 6.95, Section(s) 25508(a)(1)

Violation Description: Failure to annually review and electronically certify that the business plan is complete and accurate on or before the annual due date.

Violation Notes: Returned to compliance on 03/16/2020. OBSERVATION: The business failed

Map ID
Direction
Distance
Elevation

MAP FINDINGS

Site

Database(s)

EDR ID Number
EPA ID Number

PV MART INC (Continued)

S107136980

to electronically submit and certify that the business plan is complete, accurate, and in compliance with EPCRA on or before the annual due date. CERS submittal for Inventory not accepted. Submittal was Not Accepted on 8/5/2019 by VERONICA RIVERA for Los Angeles County Fire Department Comments by regulator: 1. Your hazardous materials inventory was not accepted in CERS based on failure to check the applicable new Federal Hazard Categories (24) on your reported chemical(s). For Instructions Copy and Paste link <https://www.fire.lacounty.gov/wp-content/uploads/2018/05/New-Fed-Catagories-eff-Dec-28-2017-update-2.pdf> Please review the Warning Signs, and or Required Fields, update as necessary, and resubmit. 2. Please correct the physical state for the chemical "Chlorodifluoromethane" to read as a solid and not liquid. If you have any questions, please call Data Operations Unit at (323)890-4000. Submittal was Not Accepted on 8/5/2019 by [Truncated]

Violation Division: Los Angeles County Fire Department
Violation Program: HMRRP
Violation Source: CERS

Evaluation:

Eval General Type: Compliance Evaluation Inspection
Eval Date: 03-16-2020
Violations Found: No
Eval Type: Routine done by local agency
Eval Notes: Not reported
Eval Division: Los Angeles County Fire Department
Eval Program: HMRRP
Eval Source: CERS

Eval General Type: Compliance Evaluation Inspection
Eval Date: 06-16-2015
Violations Found: No
Eval Type: Routine done by local agency
Eval Notes: Erick Velasquez, Store Director
Eval Division: Los Angeles County Fire Department
Eval Program: HMRRP
Eval Source: CERS

Eval General Type: Compliance Evaluation Inspection
Eval Date: 06-16-2015
Violations Found: No
Eval Type: Routine done by local agency
Eval Notes: Erick Velasquez, Store Director Inspected HW storage, warehouse/back room, and loading dock.
Eval Division: Los Angeles County Fire Department
Eval Program: HW
Eval Source: CERS

Eval General Type: Compliance Evaluation Inspection
Eval Date: 07-17-2020
Violations Found: No
Eval Type: Routine done by local agency
Eval Notes: Not reported
Eval Division: Los Angeles County Fire Department
Eval Program: HW
Eval Source: CERS

Map ID
Direction
Distance
Elevation

MAP FINDINGS

Site

Database(s)

EDR ID Number
EPA ID Number

PV MART INC (Continued)

S107136980

Eval General Type: Compliance Evaluation Inspection
Eval Date: 07-17-2020
Violations Found: Yes
Eval Type: Routine done by local agency
Eval Notes: Eric Velsaquez, store manager
Eval Division: Los Angeles County Fire Department
Eval Program: HMRRP
Eval Source: CERS

Eval General Type: Compliance Evaluation Inspection
Eval Date: 08-29-2019
Violations Found: No
Eval Type: Routine done by local agency
Eval Notes: Erick Velasquez, Store Manager
Eval Division: Los Angeles County Fire Department
Eval Program: HW
Eval Source: CERS

Eval General Type: Compliance Evaluation Inspection
Eval Date: 08-29-2019
Violations Found: Yes
Eval Type: Routine done by local agency
Eval Notes: Erick Velasquez, Store Manager
Eval Division: Los Angeles County Fire Department
Eval Program: HMRRP
Eval Source: CERS

Eval General Type: Compliance Evaluation Inspection
Eval Date: 10-19-2018
Violations Found: Yes
Eval Type: Routine done by local agency
Eval Notes: Rafael Sanchez, Store Director
Eval Division: Los Angeles County Fire Department
Eval Program: HW
Eval Source: CERS

Affiliation:

Affiliation Type Desc: CUPA District
Entity Name: Los Angeles County Fire
Entity Title: Not reported
Affiliation Address: 5825 Rickenbacker Road
Affiliation City: Commerce
Affiliation State: CA
Affiliation Country: Not reported
Affiliation Zip: 90040-3027
Affiliation Phone: (323) 890-4000

Affiliation Type Desc: Facility Mailing Address
Entity Name: Mailing Address
Entity Title: Not reported
Affiliation Address: 9900 Garvey Ave
Affiliation City: El Monte
Affiliation State: CA
Affiliation Country: Not reported
Affiliation Zip: 91733
Affiliation Phone: Not reported

Map ID
Direction
Distance
Elevation

MAP FINDINGS

Site

Database(s)

EDR ID Number
EPA ID Number

PV MART INC (Continued)

S107136980

Affiliation Type Desc: Environmental Contact
Entity Name: Numero Uno Acquisitions, LLC
Entity Title: Not reported
Affiliation Address: 6701 Wilson Ave.
Affiliation City: Los Angeles
Affiliation State: CA
Affiliation Country: Not reported
Affiliation Zip: 90001
Affiliation Phone: Not reported

Affiliation Type Desc: Identification Signer
Entity Name: Victor Ulloa
Entity Title: Facilities Manager
Affiliation Address: Not reported
Affiliation City: Not reported
Affiliation State: Not reported
Affiliation Country: Not reported
Affiliation Zip: Not reported
Affiliation Phone: Not reported

Affiliation Type Desc: Document Preparer
Entity Name: Victor Ulloa
Entity Title: Not reported
Affiliation Address: Not reported
Affiliation City: Not reported
Affiliation State: Not reported
Affiliation Country: Not reported
Affiliation Zip: Not reported
Affiliation Phone: Not reported

Affiliation Type Desc: Legal Owner
Entity Name: Numero Uno Acquisitions, LLC
Entity Title: Not reported
Affiliation Address: 6701 Wilson Ave
Affiliation City: Los Angeles
Affiliation State: CA
Affiliation Country: United States
Affiliation Zip: 90001
Affiliation Phone: (323) 217-5622

Affiliation Type Desc: Parent Corporation
Entity Name: Numero Uno Markets
Entity Title: Not reported
Affiliation Address: Not reported
Affiliation City: Not reported
Affiliation State: Not reported
Affiliation Country: Not reported
Affiliation Zip: Not reported
Affiliation Phone: Not reported

Affiliation Type Desc: Operator
Entity Name: Numero Uno Store 11
Entity Title: Not reported
Affiliation Address: Not reported
Affiliation City: Not reported
Affiliation State: Not reported
Affiliation Country: Not reported

Map ID
Direction
Distance
Elevation

MAP FINDINGS

Site

Database(s)

EDR ID Number
EPA ID Number

PV MART INC (Continued)

S107136980

Affiliation Zip: Not reported
Affiliation Phone: (626) 442-2174

HAZNET:

Name: PV MART INC
Address: 9900 GARVEY AVE
Address 2: Not reported
City,State,Zip: EL MONTE, CA 928050000
Contact: SHEILA VAZIN
Telephone: 3102180200
Mailing Name: Not reported
Mailing Address: 522 E. VERMONT AVENUE

Year: 2019
Gepaid: CAL000386323
TSD EPA ID: CAD028409019
CA Waste Code: 141 - Off-specification, aged or surplus inorganics
Disposal Method: H141 - Storage, Bulking, And/Or Transfer Off Site--No Treatment/Reovery (H010-H129) Or (H131-H135)
Tons: 0.00834

Year: 2019
Gepaid: CAL000386323
TSD EPA ID: CAD028409019
CA Waste Code: 561 - Detergent waste chemicals
Disposal Method: H141 - Storage, Bulking, And/Or Transfer Off Site--No Treatment/Reovery (H010-H129) Or (H131-H135)
Tons: 0.02919

Year: 2019
Gepaid: CAL000386323
TSD EPA ID: CAD028409019
CA Waste Code: 214 - Unspecified solvent mixture
Disposal Method: H141 - Storage, Bulking, And/Or Transfer Off Site--No Treatment/Reovery (H010-H129) Or (H131-H135)
Tons: 0.00250

Year: 2019
Gepaid: CAL000386323
TSD EPA ID: CAD028409019
CA Waste Code: 232 - Pesticides and other waste associated with pesticide production
Disposal Method: H141 - Storage, Bulking, And/Or Transfer Off Site--No Treatment/Reovery (H010-H129) Or (H131-H135)
Tons: 0.00500

Year: 2016
Gepaid: CAL000386323
TSD EPA ID: CAD008364432
CA Waste Code: 122 - Alkaline solution without metals pH >= 12.5
Disposal Method: H141 - Storage, Bulking, And/Or Transfer Off Site--No Treatment/Reovery (H010-H129) Or (H131-H135)
Tons: 0.0075

Year: 2016
Gepaid: CAL000386323
TSD EPA ID: CAD008364432

Map ID
 Direction
 Distance
 Elevation

MAP FINDINGS

Site

Database(s)

EDR ID Number
 EPA ID Number

PV MART INC (Continued)

S107136980

CA Waste Code: 331 - Off-specification, aged or surplus organics
 Disposal Method: H141 - Storage, Bulking, And/Or Transfer Off Site--No Treatment/Reovery (H010-H129) Or (H131-H135)
 Tons: 0.0105

Year: 2015
 Gepaid: CAL000386323
 TSD EPA ID: CAD008364432
 CA Waste Code: 331 - Off-specification, aged or surplus organics
 Disposal Method: H141 - Storage, Bulking, And/Or Transfer Off Site--No Treatment/Reovery (H010-H129) Or (H131-H135)
 Tons: 0.0175

Additional Info:

Year: 2015
 Gen EPA ID: CAL000386323

Shipment Date: 20150820
 Creation Date: Not reported
 Receipt Date: Not reported
 Manifest ID: 014865663JJK
 Trans EPA ID: CAD008364432
 Trans Name: RHO CHEM LLC
 Trans 2 EPA ID: CAD983649880
 Trans 2 Name: PSC ENVIRONMENTAL SERVICES OF POMONA LP
 TSD EPA ID: CAD008364432
 Trans Name: RHO CHEM LLC
 TSD Alt EPA ID: Not reported
 TSD Alt Name: Not reported
 Waste Code Description: 122 - Alkaline solution without metals (pH > 12.5)
 RCRA Code: D002
 Meth Code: H141 - Storage, Bulking, And/Or Transfer Off Site--No Treatment/Reovery (H010-H129) Or (H131-H135)
 Quantity Tons: 0.0035
 Waste Quantity: 7
 Quantity Unit: P
 Additional Code 1: Not reported
 Additional Code 2: Not reported
 Additional Code 3: Not reported
 Additional Code 4: Not reported
 Additional Code 5: Not reported

Shipment Date: 20150820
 Creation Date: 10/12/2015 22:15:20
 Receipt Date: 20150824
 Manifest ID: 014865663JJK
 Trans EPA ID: CAD008364432
 Trans Name: RHO CHEM LLC
 Trans 2 EPA ID: CAD983649880
 Trans 2 Name: PSC ENVIRONMENTAL SERVICES OF POMONA LP
 TSD EPA ID: CAD008364432
 Trans Name: RHO CHEM LLC
 TSD Alt EPA ID: Not reported
 TSD Alt Name: Not reported
 Waste Code Description: 331 - Off-specification, aged, or surplus organics
 RCRA Code: D035

Map ID
Direction
Distance
Elevation

MAP FINDINGS

Site

Database(s)

EDR ID Number
EPA ID Number

PV MART INC (Continued)

S107136980

Meth Code:	H141 - Storage, Bulking, And/Or Transfer Off Site--No Treatment/Reovery (H010-H129) Or (H131-H135)
Quantity Tons:	0.007
Waste Quantity:	14
Quantity Unit:	P
Additional Code 1:	D008
Additional Code 2:	D007
Additional Code 3:	D005
Additional Code 4:	D001
Additional Code 5:	Not reported
Shipment Date:	20150123
Creation Date:	4/21/2015 22:15:02
Receipt Date:	20150130
Manifest ID:	013795734JJK
Trans EPA ID:	CAD008364432
Trans Name:	RHO CHEM LLC
Trans 2 EPA ID:	CAD983649880
Trans 2 Name:	PSC ENVIRONMENTAL SERVICES OF POMONA LP
TSDf EPA ID:	CAD008364432
Trans Name:	RHO CHEM LLC
TSDf Alt EPA ID:	Not reported
TSDf Alt Name:	Not reported
Waste Code Description:	331 - Off-specification, aged, or surplus organics
RCRA Code:	D035
Meth Code:	H141 - Storage, Bulking, And/Or Transfer Off Site--No Treatment/Reovery (H010-H129) Or (H131-H135)
Quantity Tons:	0.0105
Waste Quantity:	21
Quantity Unit:	P
Additional Code 1:	D008
Additional Code 2:	D007
Additional Code 3:	D005
Additional Code 4:	D001
Additional Code 5:	Not reported
Shipment Date:	20150123
Creation Date:	Not reported
Receipt Date:	Not reported
Manifest ID:	013795734JJK
Trans EPA ID:	CAD008364432
Trans Name:	RHO CHEM LLC
Trans 2 EPA ID:	CAD983649880
Trans 2 Name:	PSC ENVIRONMENTAL SERVICES OF POMONA LP
TSDf EPA ID:	CAD008364432
Trans Name:	RHO CHEM LLC
TSDf Alt EPA ID:	Not reported
TSDf Alt Name:	Not reported
Waste Code Description:	122 - Alkaline solution without metals (pH > 12.5)
RCRA Code:	D002
Meth Code:	- Not reported
Quantity Tons:	0.03
Waste Quantity:	60
Quantity Unit:	P
Additional Code 1:	Not reported
Additional Code 2:	Not reported
Additional Code 3:	Not reported

Map ID
Direction
Distance
Elevation

MAP FINDINGS

Site

Database(s)

EDR ID Number
EPA ID Number

PV MART INC (Continued)

S107136980

Additional Code 4: Not reported
Additional Code 5: Not reported

Additional Info:

Year: 2016
Gen EPA ID: CAL000386323

Shipment Date: 20150820
Creation Date: Not reported
Receipt Date: Not reported
Manifest ID: 014865663JJK
Trans EPA ID: CAD008364432
Trans Name: RHO CHEM LLC
Trans 2 EPA ID: CAD983649880
Trans 2 Name: PSC ENVIRONMENTAL SERVICES OF POMONA LP
TSDf EPA ID: CAD008364432
Trans Name: RHO CHEM LLC
TSDf Alt EPA ID: Not reported
TSDf Alt Name: Not reported
Waste Code Description: 122 - Alkaline solution without metals (pH > 12.5)
RCRA Code: D002
Meth Code: H141 - Storage, Bulking, And/Or Transfer Off Site--No Treatment/Reovery (H010-H129) Or (H131-H135)

Quantity Tons: 0.0035
Waste Quantity: 7
Quantity Unit: P
Additional Code 1: Not reported
Additional Code 2: Not reported
Additional Code 3: Not reported
Additional Code 4: Not reported
Additional Code 5: Not reported

Shipment Date: 20150820
Creation Date: 10/12/2015 22:15:20
Receipt Date: 20150824
Manifest ID: 014865663JJK
Trans EPA ID: CAD008364432
Trans Name: RHO CHEM LLC
Trans 2 EPA ID: CAD983649880
Trans 2 Name: PSC ENVIRONMENTAL SERVICES OF POMONA LP
TSDf EPA ID: CAD008364432
Trans Name: RHO CHEM LLC
TSDf Alt EPA ID: Not reported
TSDf Alt Name: Not reported
Waste Code Description: 331 - Off-specification, aged, or surplus organics
RCRA Code: D035
Meth Code: H141 - Storage, Bulking, And/Or Transfer Off Site--No Treatment/Reovery (H010-H129) Or (H131-H135)

Quantity Tons: 0.007
Waste Quantity: 14
Quantity Unit: P
Additional Code 1: D008
Additional Code 2: D007
Additional Code 3: D005
Additional Code 4: D001
Additional Code 5: Not reported

Map ID
Direction
Distance
Elevation

MAP FINDINGS

Site

Database(s)

EDR ID Number
EPA ID Number

PV MART INC (Continued)

S107136980

Shipment Date: 20150123
Creation Date: 4/21/2015 22:15:02
Receipt Date: 20150130
Manifest ID: 013795734JJK
Trans EPA ID: CAD008364432
Trans Name: RHO CHEM LLC
Trans 2 EPA ID: CAD983649880
Trans 2 Name: PSC ENVIRONMENTAL SERVICES OF POMONA LP
TSDf EPA ID: CAD008364432
Trans Name: RHO CHEM LLC
TSDf Alt EPA ID: Not reported
TSDf Alt Name: Not reported
Waste Code Description: 331 - Off-specification, aged, or surplus organics
RCRA Code: D035
Meth Code: H141 - Storage, Bulking, And/Or Transfer Off Site--No Treatment/Reovery (H010-H129) Or (H131-H135)

Quantity Tons: 0.0105
Waste Quantity: 21
Quantity Unit: P
Additional Code 1: D008
Additional Code 2: D007
Additional Code 3: D005
Additional Code 4: D001
Additional Code 5: Not reported

Shipment Date: 20150123
Creation Date: Not reported
Receipt Date: Not reported
Manifest ID: 013795734JJK
Trans EPA ID: CAD008364432
Trans Name: RHO CHEM LLC
Trans 2 EPA ID: CAD983649880
Trans 2 Name: PSC ENVIRONMENTAL SERVICES OF POMONA LP
TSDf EPA ID: CAD008364432
Trans Name: RHO CHEM LLC
TSDf Alt EPA ID: Not reported
TSDf Alt Name: Not reported
Waste Code Description: 122 - Alkaline solution without metals (pH > 12.5)
RCRA Code: D002
Meth Code: - Not reported
Quantity Tons: 0.03
Waste Quantity: 60
Quantity Unit: P
Additional Code 1: Not reported
Additional Code 2: Not reported
Additional Code 3: Not reported
Additional Code 4: Not reported
Additional Code 5: Not reported

HWTS:

Name: PV MART INC
Address: 9900 GARVEY AVE
Address 2: Not reported
City,State,Zip: EL MONTE, CA 917331230
EPA ID: CAL000386323
Inactive Date: 06/30/2020
Create Date: 06/18/2013

Map ID
 Direction
 Distance
 Elevation

MAP FINDINGS

Site

Database(s)

EDR ID Number
 EPA ID Number

PV MART INC (Continued)

S107136980

Last Act Date: 01/04/2021
 Mailing Name: Not reported
 Mailing Address: 522 E. VERMONT AVENUE
 Mailing Address 2: Not reported
 Mailing City,State,Zip: ANAHEIM, CA 928050000
 Owner Name: PAUL VAZIN
 Owner Address: 522 E. VERMONT AVENUE
 Owner Address 2: Not reported
 Owner City,State,Zip: ANAHEIM, CA 928050000
 Contact Name: SHEILA VAZIN
 Contact Address: 522 E VERMONT AVE
 Contact Address 2: Not reported
 City,State,Zip: ANAHEIM, CA 92805

NAICS:

EPA ID: CAL000386323
 Create Date: 2013-06-18 14:02:53.027
 NAICS Code: 45291
 NAICS Description: Warehouse Clubs and Superstores
 Issued EPA ID Date: 2013-06-18 14:02:53.02300
 Inactive Date: 2020-06-30 00:00:00
 Facility Name: PV MART INC
 Facility Address: 9900 GARVEY AVE
 Facility Address 2: Not reported
 Facility City: EL MONTE
 Facility County: Not reported
 Facility State: CA
 Facility Zip: 917331230

**AX336
 SE
 1/4-1/2
 0.484 mi.
 2556 ft.**

**UNIVERSAL THREAD /SEALAND SUPPLIES CORP.
 9810 RUSH ST
 SOUTH EL MONTE, CA 91733
 Site 3 of 3 in cluster AX**

**CPS-SLIC S106484604
 WIP N/A
 CERS**

**Relative:
 Higher
 Actual:
 243 ft.**

CPS-SLIC:
 Name: UNIVERSAL THREAD /SEALAND SUPPLIES CORP.
 Address: 9810 RUSH ST.
 City,State,Zip: SOUTH EL MONTE, CA 91733
 Region: STATE
Facility Status: Completed - Case Closed
 Status Date: 03/17/1995
 Global Id: SL603798794
 Lead Agency: LOS ANGELES RWQCB (REGION 4)
 Lead Agency Case Number: Not reported
 Latitude: 34.051854
 Longitude: -118.054699
 Case Type: Cleanup Program Site
 Case Worker: GJH
 Local Agency: Not reported
 RB Case Number: 107.1268
 File Location: Not reported
 Potential Media Affected: Aquifer used for drinking water supply
 Potential Contaminants of Concern: Not reported
 Site History: Not reported

Map ID
Direction
Distance
Elevation

MAP FINDINGS

Site

Database(s)

EDR ID Number
EPA ID Number

UNIVERSAL THREAD /SEALAND SUPPLIES CORP. (Continued)

S106484604

[Click here to access the California GeoTracker records for this facility:](#)

WIP:

Name: UNIVERSAL THREAD /SEALAND SUPPLIES CORP.
Address: 9810 Rush St
City,State,Zip: SOUTH EL MONTE, CA 91733
Region: 4
File Number: 107.1268
File Status: Active
Staff: REHE
Facility Suite: Not reported

CERS:

Name: UNIVERSAL THREAD /SEALAND SUPPLIES CORP.
Address: 9810 RUSH ST.
City,State,Zip: SOUTH EL MONTE, CA 91733
Site ID: 248168
CERS ID: SL603798794
CERS Description: Cleanup Program Site

Affiliation:

Affiliation Type Desc: Regional Board Caseworker
Entity Name: JEFFREY HU - LOS ANGELES RWQCB (REGION 4)
Entity Title: Not reported
Affiliation Address: 320 W. 4TH ST., SUITE 200
Affiliation City: LOS ANGELES
Affiliation State: CA
Affiliation Country: Not reported
Affiliation Zip: Not reported
Affiliation Phone: Not reported

**AY337
NNW
1/4-1/2
0.487 mi.
2571 ft.**

**JAN & SCHUYLER COMPANY
9240 WHITMORE ST
EL MONTE, CA 91731**

**CPS-SLIC S106484590
WIP N/A
CERS**

Site 2 of 3 in cluster AY

**Relative:
Higher**

CPS-SLIC:

**Actual:
245 ft.**

Name: JAN & SCHUYLER COMPANY
Address: 9240 WHITMORE ST.
City,State,Zip: EL MONTE, CA 91731
Region: STATE
Facility Status: Open - Inactive
Status Date: 01/29/2015
Global Id: SL603798780
Lead Agency: LOS ANGELES RWQCB (REGION 4)
Lead Agency Case Number: Not reported
Latitude: 34.065815
Longitude: -118.06622
Case Type: Cleanup Program Site
Case Worker: Not reported
Local Agency: Not reported
RB Case Number: 107.1082
File Location: Not reported
Potential Media Affected: Aquifer used for drinking water supply

Map ID
Direction
Distance
Elevation

MAP FINDINGS

Site

Database(s)

EDR ID Number
EPA ID Number

JAN & SCHUYLER COMPANY (Continued)

S106484590

Potential Contaminants of Concern: Not reported
Site History: Not reported

[Click here to access the California GeoTracker records for this facility:](#)

WIP:

Name: JAN & SCHUYLER COMPANY
Address: 9240 Whitmore St
City,State,Zip: EL MONTE, CA 91731
Region: 4
File Number: 107.1082
File Status: Active
Staff: CORTEZ
Facility Suite: Not reported

CERS:

Name: JAN & SCHUYLER COMPANY
Address: 9240 WHITMORE ST.
City,State,Zip: EL MONTE, CA 91731
Site ID: 244606
CERS ID: SL603798780
CERS Description: Cleanup Program Site

AZ338
SSE
1/4-1/2
0.490 mi.
2585 ft.

**FORMER COOPER DRUM CO. FACILITY, SUB-AREA 3A
9629 EL POCHE ST
SOUTH EL MONTE, CA 91733**

**CPS-SLIC S106765211
WIP N/A
CERS**

Site 1 of 3 in cluster AZ

**Relative:
Lower
Actual:
235 ft.**

CPS-SLIC:

Name: COOPER DRUM COMPANY, SUB-AREA 3C (FORMER)
Address: 9629 EL POCHE STREET
City,State,Zip: SOUTH EL MONTE, CA 91733-3030
Region: STATE
Facility Status: Open - Site Assessment
Status Date: 03/06/2020
Global Id: SL0603743808
Lead Agency: LOS ANGELES RWQCB (REGION 4)
Lead Agency Case Number: Not reported
Latitude: 34.0503537821926
Longitude: -118.059020340443
Case Type: Cleanup Program Site
Case Worker: SM
Local Agency: Not reported
RB Case Number: 107.0096
File Location: Archived
Potential Media Affected: Aquifer used for drinking water supply, Soil
Potential Contaminants of Concern: Acetone, Other Chlorinated Hydrocarbons, Tetrachloroethylene (PCE), Trichloroethylene (TCE), Chromium, Copper, Lead, Benzene, Xylene
Site History: The facility was a steel drum reconditioning plant. The plant received, cleaned, repaired, and painted metal drums. Drums were stored on dirt lot prior to be reconditioned and cleaned. Inside the plant, southeast portion, a pit collected residues from the drums. The plant had a concrete floor and spills were noticed everywhere according to a inspection on July 2, 1987. A blast furnace was located at the facility where drums were cooked followed by sandblasting and painting. The facility contained a large aboveground

Map ID
 Direction
 Distance
 Elevation

MAP FINDINGS

Site

Database(s)

EDR ID Number
 EPA ID Number

FORMER COOPER DRUM CO. FACILITY, SUB-AREA 3A (Continued)

S106765211

tank located in a concrete containment structure. The facility had numerous subsurface concrete filled vaults which appeared to have been used for storing old machinery. Cooper Drum began operations on June 30, 1983.

[Click here to access the California GeoTracker records for this facility:](#)

WIP:

Name: FORMER COOPER DRUM CO. FACILITY, SUB-AREA 3A
 Address: 9629 EL POCHE ST
 City,State,Zip: SOUTH EL MONTE, CA 91733
 Region: 4
 File Number: 107.0096
File Status: Active
 Staff: CORTEZ
 Facility Suite: 3A

CERS:

Name: COOPER DRUM COMPANY, SUB-AREA 3C (FORMER)
 Address: 9629 EL POCHE STREET
 City,State,Zip: SOUTH EL MONTE, CA 91733-3030
 Site ID: 209617
 CERS ID: SL0603743808
 CERS Description: Cleanup Program Site

Affiliation:

Affiliation Type Desc: Regional Board Caseworker
 Entity Name: SHERVIN MILANI - LOS ANGELES RWQCB (REGION 4)
 Entity Title: Not reported
 Affiliation Address: 320 W. 4th Street
 Affiliation City: LOS ANGELES
 Affiliation State: CA
 Affiliation Country: Not reported
 Affiliation Zip: Not reported
 Affiliation Phone: 2135766705

AY339
North
1/4-1/2
0.490 mi.
2585 ft.

SOUTHERN CALIFORNIA GAS CO.
9407 WHITMORE ST
EL MONTE, CA 91731
Site 3 of 3 in cluster AY

CPS-SLIC **S106484627**
WIP **N/A**
CERS

Relative:
Higher
Actual:
244 ft.

CPS-SLIC:
 Name: SOUTHERN CALIFORNIA GAS CO.
 Address: 9407 WHITMORE ST.
 City,State,Zip: EL MONTE, CA 91731
 Region: STATE
Facility Status: Completed - Case Closed
 Status Date: 03/17/1995
 Global Id: SL603798817
 Lead Agency: LOS ANGELES RWQCB (REGION 4)
 Lead Agency Case Number: Not reported
 Latitude: 34.065815
 Longitude: -118.06622
 Case Type: Cleanup Program Site
 Case Worker: APC

Map ID
Direction
Distance
Elevation

MAP FINDINGS

Site

Database(s)

EDR ID Number
EPA ID Number

SOUTHERN CALIFORNIA GAS CO. (Continued)

S106484627

Local Agency: Not reported
RB Case Number: 107.1714
File Location: Not reported
Potential Media Affected: Aquifer used for drinking water supply
Potential Contaminants of Concern: Not reported
Site History: Not reported

[Click here to access the California GeoTracker records for this facility:](#)

WIP:

Name: SOUTHERN CALIFORNIA GAS CO.
Address: 9407 Whitmore St
City,State,Zip: EL MONTE, CA 91731
Region: 4
File Number: 107.1714
File Status: Historical
Staff: ACARLOS
Facility Suite: Not reported

CERS:

Name: SOUTHERN CALIFORNIA GAS CO.
Address: 9407 WHITMORE ST.
City,State,Zip: EL MONTE, CA 91731
Site ID: 239205
CERS ID: SL603798817
CERS Description: Cleanup Program Site

Affiliation:

Affiliation Type Desc: Regional Board Caseworker
Entity Name: ALEX P. CARLOS - LOS ANGELES RWQCB (REGION 4)
Entity Title: Not reported
Affiliation Address: 320 W. 4TH ST., SUITE 200
Affiliation City: LOS ANGELES
Affiliation State: CA
Affiliation Country: Not reported
Affiliation Zip: Not reported
Affiliation Phone: Not reported

340
ESE
1/4-1/2
0.493 mi.
2604 ft.

MIL-SPEC PLATING CORPORATION
2134 SEAMAN AVE
SOUTH EL MONTE, CA 91733

CPS-SLIC **U001569481**
HIST UST **N/A**
LA Co. Site Mitigation
WDS
WIP

Relative:
Higher
Actual:
252 ft.

CPS-SLIC:
Name: MIL-SPEC PLATING CORPORATION
Address: 2134 SEAMAN AVE.
City,State,Zip: SOUTH EL MONTE, CA 91733
Region: STATE
Facility Status: Completed - Case Closed
Status Date: 10/31/1997
Global Id: SL603798721
Lead Agency: LOS ANGELES RWQCB (REGION 4)
Lead Agency Case Number: Not reported
Latitude: 34.051858
Longitude: -118.051792

Map ID
Direction
Distance
Elevation

MAP FINDINGS

Site

Database(s)

EDR ID Number
EPA ID Number

MIL-SPEC PLATING CORPORATION (Continued)

U001569481

Case Type: Cleanup Program Site
Case Worker: Not reported
Local Agency: Not reported
RB Case Number: 107.0233
File Location: Not reported
Potential Media Affected: Aquifer used for drinking water supply
Potential Contaminants of Concern: Not reported
Site History: Not reported

[Click here to access the California GeoTracker records for this facility:](#)

HIST UST:

Name: MIL-SPEC PLATING CORPORATION
Address: 2134 SEAMAN AVE
City,State,Zip: SOUTH EL MONTE, CA 91733
File Number: Not reported
URL: Not reported
Region: STATE
Facility ID: 00000033948
Facility Type: Other
Other Type: PLATING
Contact Name: CARLOS CARRILLO
Telephone: 8184424156
Owner Name: CARLOS CARRILLO
Owner Address: 810 DUVAL ST
Owner City,St,Zip: LA VERNE, CA 91750
Total Tanks: 0001

Tank Num: 001
Container Num: 1
Year Installed: 1970
Tank Capacity: 00000550
Tank Used for: WASTE
Type of Fuel: Not reported
Container Construction Thickness: 4
Leak Detection: Visual

LA Co. Site Mitigation:

Name: MIL-SPEC PLATING CORP.
Address: 2134 SEAMAN AVE
City,State,Zip: SOUTH EL MONTE, CA 91733
Facility ID: FA0024176
Status: Not reported
Site ID: SD0010206
Jurisdiction: State
Case ID: RO0010206
Abated: Yes
Assigned To: Shahin Nourishad
Entered Date: 05/11/2004
Abated Date: 06/18/1996

WDS:

Name: MIL-SPEC PLATING CORP.
Address: 2134 Seaman Ave
City: SOUTH EL MONTE
Facility ID: 4 19I002127

Map ID
Direction
Distance
Elevation

MAP FINDINGS

Site

Database(s)

EDR ID Number
EPA ID Number

MIL-SPEC PLATING CORPORATION (Continued)

U001569481

Facility Type: Other - Does not fall into the category of Municipal/Domestic, Industrial, Agricultural or Solid Waste (Class I, II or III)
Facility Status: Active - Any facility with a continuous or seasonal discharge that is under Waste Discharge Requirements.
NPDES Number: CAS000001 The 1st 2 characters designate the state. The remaining 7 are assigned by the Regional Board
Subregion: 4
Facility Telephone: 8184424156
Facility Contact: Carrillo Carlos
Agency Name: MIL-SPEC PLATING CORP.
Agency Address: Not reported
Agency City,St,Zip: 0
Agency Contact: Not reported
Agency Telephone: Not reported
Agency Type: Private
SIC Code: 3471
SIC Code 2: Not reported
Primary Waste Type: Designated/Influent or Solid Wastes that pose a significant threat to water quality because of their high concentrations (E.G., BOD, Hardness, TRF, Chloride). 'Manageable' hazardous wastes (E.G., inorganic salts and heavy metals) are included in this category.
Primary Waste: STORMS
Waste Type2: Not reported
Waste2: Stormwater Runoff
Primary Waste Type: Designated/Influent or Solid Wastes that pose a significant threat to water quality because of their high concentrations (E.G., BOD, Hardness, TRF, Chloride). 'Manageable' hazardous wastes (E.G., inorganic salts and heavy metals) are included in this category.
Secondary Waste: Not reported
Secondary Waste Type: Not reported
Design Flow: 0
Baseline Flow: 0
Reclamation: No reclamation requirements associated with this facility.
POTW: The facility is not a POTW.
Treat To Water: Minor Threat to Water Quality. A violation of a regional board order should cause a relatively minor impairment of beneficial uses compared to a major or minor threat. Not: All nurds without a TTWQ will be considered a minor threat to water quality unless coded at a higher Level. A Zero (0) may be used to code those NURDS that are found to represent no threat to water quality.
Complexity: Category C - Facilities having no waste treatment systems, such as cooling water dischargers or those who must comply through best management practices, facilities with passive waste treatment and disposal systems, such as septic systems with subsurface disposal, or dischargers having waste storage systems with land disposal such as dairy waste ponds.

WIP:

Name: MIL-SPEC PLATING CORPORATION
Address: 2134 Seaman Ave
City,State,Zip: SOUTH EL MONTE, CA 91733
Region: 4
File Number: 107.0233
File Status: Active
Staff: CORTEZ
Facility Suite: Not reported

Map ID
Direction
Distance
Elevation

MAP FINDINGS

Site

Database(s)

EDR ID Number
EPA ID Number

AZ341 L&L SCREW MACH. PROD. INC.
SSE 9653 EL POCHE ST
1/4-1/2 SOUTH EL MONTE, CA 91733
0.498 mi.
2630 ft. Site 2 of 3 in cluster AZ

CPS-SLIC S106484594
WIP N/A
CERS

Relative:
Lower

CPS-SLIC:

Actual:
237 ft.

Name: L & L SCREW MACHINE PRODUCTS, INC.
Address: 9653 EL POCHE STREET
City,State,Zip: SOUTH EL MONTE, CA 91733
Region: STATE
Facility Status: Completed - Case Closed
Status Date: 06/21/2010
Global Id: SL603798784
Lead Agency: LOS ANGELES RWQCB (REGION 4)
Lead Agency Case Number: Not reported
Latitude: 34.050337
Longitude: -118.058107
Case Type: Cleanup Program Site
Case Worker: Not reported
Local Agency: Not reported
RB Case Number: 107.1121
File Location: Regional Board
Potential Media Affected: Aquifer used for drinking water supply, Soil, Soil Vapor
Potential Contaminants of Concern: Acetone, Other Chlorinated Hydrocarbons, Tetrachloroethylene (PCE), Trichloroethylene (TCE)
Site History: The Regional Board issued a No Further Action (NFA) letter on September 16, 1998 for soils only. On February 3, 2006, L & L Screw Products, Inc. entered a Consent Decree with USEPA through which settlement was determined by a cash-out. On March 31, 2008 the settlement was paid and the USEPA requirements were satisfied.

[Click here to access the California GeoTracker records for this facility:](#)

WIP:

Name: L&L SCREW MACH. PROD. INC.
Address: 9653 El Poche St
City,State,Zip: SOUTH EL MONTE, CA 91733
Region: 4
File Number: 107.1121
File Status: Active
Staff: REHE
Facility Suite: Not reported

CERS:

Name: L & L SCREW MACHINE PRODUCTS, INC.
Address: 9653 EL POCHE STREET
City,State,Zip: SOUTH EL MONTE, CA 91733
Site ID: 254129
CERS ID: SL603798784
CERS Description: Cleanup Program Site

MAP FINDINGS

Map ID
Direction
Distance
Elevation

Site

Database(s)

EDR ID Number
EPA ID Number

AZ342 **COOPER DRUM COMPANY**
SSE **9630 EL POCHE STREET**
1/2-1 **SOUTH EL MONTE, CA 91733**
0.515 mi.
2720 ft. **Site 3 of 3 in cluster AZ**

ENVIROSTOR **1000594211**
CPS-SLIC **N/A**
ENF
WIP

Relative:
Lower
Actual:
235 ft.

ENVIROSTOR:
Name: COOPER DRUM COMPANY
Address: 9630 EL POCHE STREET
City,State,Zip: SOUTH EL MONTE, CA 91733
Facility ID: 19500245
Status: Refer: RWQCB
Status Date: 04/23/1991
Site Code: Not reported
Site Type: Historical
Site Type Detailed: * Historical
Acres: Not reported
NPL: NO
Regulatory Agencies: NONE SPECIFIED
Lead Agency: NONE SPECIFIED
Program Manager: Not reported
Supervisor: Referred - Not Assigned
Division Branch: Cleanup Chatsworth
Assembly: 57
Senate: 22
Special Program: Not reported
Restricted Use: NO
Site Mgmt Req: NONE SPECIFIED
Funding: Not reported
Latitude: 34.04973
Longitude: -118.0589
APN: 8117009005
Past Use: NONE SPECIFIED
Potential COC: NONE SPECIFIED
Confirmed COC: NONE SPECIFIED
Potential Description: NONE SPECIFIED
Alias Name: 8117009005
Alias Type: APN
Alias Name: 19500245
Alias Type: Envirostor ID Number

Completed Info:

Completed Area Name: PROJECT WIDE
Completed Sub Area Name: Not reported
Completed Document Type: * Discovery
Completed Date: 03/29/1988
Comments: FACILITY IDENTIFIED IDENTIFIED FROM DRIVEBY. COOPER DRUM HAS BEEN ON THE SITE SINCE 1983 AND OPERATED AS A DRUM RECONDITIONING FACILITY. TED LEVINE DRUM COMPANY FROM 1977-1981 ACT CONTAINER COMPANY FROM 1981-1983 MARCH 29, 1988 DHS INSPECTED THE FACILITY AND FOUND NUMEROUS VIOLATIONS. APRIL 11, 1990 COOPER DRUM PAID 20,000 DOLLARS AS CORRECTIVE ACTION SETTLEMENT. FACILITY USED A CONCRETE LINED SUMP FROM 1973- 1983 AND WAS CLOSED IN 1983. THE WASTE MATERIALS CONSIST OF THE RESIDUES OF THE DRUM CONTENTS GENERATED DURING RECONDITIONING. SOIL AND GROUND WATER CONTAMINATED WITH THESE HAZARDOUS CHEMICALS. STAFF RECOMMENDING PENDING STATUS BECAUSE RWQCB IS CURRENTLY LEAD ON THE SITE.

Future Area Name: Not reported
Future Sub Area Name: Not reported

Map ID
Direction
Distance
Elevation

MAP FINDINGS

Site

Database(s)

EDR ID Number
EPA ID Number

COOPER DRUM COMPANY (Continued)

1000594211

Future Document Type: Not reported
Future Due Date: Not reported
Schedule Area Name: Not reported
Schedule Sub Area Name: Not reported
Schedule Document Type: Not reported
Schedule Due Date: Not reported
Schedule Revised Date: Not reported

CPS-SLIC:

Name: FORMER COOPER DRUM COMPANY
Address: 9630 EL POCHE ST.
City,State,Zip: SOUTH EL MONTE, CA 91733
Region: STATE
Facility Status: Completed - Case Closed
Status Date: 07/28/1998
Global Id: T10000016107
Lead Agency: LOS ANGELES RWQCB (REGION 4)
Lead Agency Case Number: Not reported
Latitude: 34.04987
Longitude: -118.05897
Case Type: Cleanup Program Site
Case Worker: WIP
Local Agency: Not reported
RB Case Number: 107.0095
File Location: Not reported
Potential Media Affected: Not reported
Potential Contaminants of Concern: Not reported
Site History: Not reported

[Click here to access the California GeoTracker records for this facility:](#)

ENF:

Name: COOPER DRUM COMPANY
Address: 9630 EL POCHE
City,State,Zip: SOUTH EL MONTE, CA 91733
Region: 4
Facility Id: 215655
Agency Name: Cooper Drum Company
Place Type: Facility
Place Subtype: Not reported
Facility Type: Not reported
Agency Type: Privately-Owned Business
Of Agencies: 1
Place Latitude: 34.050037
Place Longitude: -118.059642
SIC Code 1: Not reported
SIC Desc 1: Not reported
SIC Code 2: Not reported
SIC Desc 2: Not reported
SIC Code 3: Not reported
SIC Desc 3: Not reported
NAICS Code 1: Not reported
NAICS Desc 1: Not reported
NAICS Code 2: Not reported
NAICS Desc 2: Not reported
NAICS Code 3: Not reported

Map ID
Direction
Distance
Elevation

MAP FINDINGS

Site

Database(s)

EDR ID Number
EPA ID Number

COOPER DRUM COMPANY (Continued)

1000594211

NAICS Desc 3:	Not reported
# Of Places:	1
Source Of Facility:	Reg Meas
Design Flow:	Not reported
Threat To Water Quality:	Not reported
Complexity:	Not reported
Pretreatment:	Not reported
Facility Waste Type:	Not reported
Facility Waste Type 2:	Not reported
Facility Waste Type 3:	Not reported
Facility Waste Type 4:	Not reported
Program:	WIP
Program Category1:	MONITORING
Program Category2:	MONITORING
# Of Programs:	1
WDID:	4WIP1070095
Reg Measure Id:	156361
Reg Measure Type:	Unregulated
Region:	4
Order #:	Not reported
Npdes# CA#:	Not reported
Major-Minor:	Not reported
Npdes Type:	Not reported
Reclamation:	Not reported
Dredge Fill Fee:	Not reported
301H:	Not reported
Application Fee Amt Received:	Not reported
Status:	Historical
Status Date:	06/17/2005
Effective Date:	Not reported
Expiration/Review Date:	Not reported
Termination Date:	Not reported
WDR Review - Amend:	Not reported
WDR Review - Revise/Renew:	Not reported
WDR Review - Rescind:	Not reported
WDR Review - No Action Required:	Not reported
WDR Review - Pending:	Not reported
WDR Review - Planned:	Not reported
Status Enrollee:	N
Individual/General:	Not reported
Fee Code:	Not reported
Direction/Voice:	Passive
Enforcement Id(EID):	244315
Region:	4
Order / Resolution Number:	NOV
Enforcement Action Type:	Notice of Violation
Effective Date:	04/17/2003
Adoption/Issuance Date:	Not reported
Achieve Date:	Not reported
Termination Date:	04/17/2003
ACL Issuance Date:	Not reported
EPL Issuance Date:	Not reported
Status:	Historical
Title:	Enforcement - 4WIP1070095
Description:	NOV sent 4/17/03 for overdue emergent chemical survey report.
Program:	WIP

Map ID
 Direction
 Distance
 Elevation

MAP FINDINGS

Site

Database(s)

EDR ID Number
 EPA ID Number

COOPER DRUM COMPANY (Continued)

1000594211

Latest Milestone Completion Date: Not reported
 # Of Programs1: 1
 Total Assessment Amount: 0
 Initial Assessed Amount: 0
 Liability \$ Amount: 0
 Project \$ Amount: 0
 Liability \$ Paid: 0
 Project \$ Completed: 0
 Total \$ Paid/Completed Amount: 0

Name: COOPER DRUM COMPANY
 Address: 9630 EL POCHE
 City,State,Zip: SOUTH EL MONTE, CA 91733
 Region: 4
 Facility Id: 215655
 Agency Name: Cooper Drum Company
 Place Type: Facility
 Place Subtype: Not reported
 Facility Type: Not reported
 Agency Type: Privately-Owned Business
 # Of Agencies: 1
 Place Latitude: 34.050037
 Place Longitude: -118.059642
 SIC Code 1: Not reported
 SIC Desc 1: Not reported
 SIC Code 2: Not reported
 SIC Desc 2: Not reported
 SIC Code 3: Not reported
 SIC Desc 3: Not reported
 NAICS Code 1: Not reported
 NAICS Desc 1: Not reported
 NAICS Code 2: Not reported
 NAICS Desc 2: Not reported
 NAICS Code 3: Not reported
 NAICS Desc 3: Not reported
 # Of Places: 1
 Source Of Facility: Reg Meas
 Design Flow: Not reported
 Threat To Water Quality: Not reported
 Complexity: Not reported
 Pretreatment: Not reported
 Facility Waste Type: Not reported
 Facility Waste Type 2: Not reported
 Facility Waste Type 3: Not reported
 Facility Waste Type 4: Not reported
 Program: WIP
 Program Category1: MONITORING
 Program Category2: MONITORING
 # Of Programs: 1
 WDID: 4WIP1070095
 Reg Measure Id: 156361
 Reg Measure Type: Unregulated
 Region: 4
 Order #: Not reported
 Npdes# CA#: Not reported
 Major-Minor: Not reported
 Npdes Type: Not reported

Map ID
Direction
Distance
Elevation

MAP FINDINGS

Site

Database(s)

EDR ID Number
EPA ID Number

COOPER DRUM COMPANY (Continued)

1000594211

Reclamation: Not reported
Dredge Fill Fee: Not reported
301H: Not reported
Application Fee Amt Received: Not reported
Status: Historical
Status Date: 06/17/2005
Effective Date: Not reported
Expiration/Review Date: Not reported
Termination Date: Not reported
WDR Review - Amend: Not reported
WDR Review - Revise/Renew: Not reported
WDR Review - Rescind: Not reported
WDR Review - No Action Required: Not reported
WDR Review - Pending: Not reported
WDR Review - Planned: Not reported
Status Enrollee: N
Individual/General: Not reported
Fee Code: Not reported
Direction/Voice: Passive
Enforcement Id(EID): 242675
Region: 4
Order / Resolution Number: SEL
Enforcement Action Type: Staff Enforcement Letter
Effective Date: 01/19/2000
Adoption/Issuance Date: Not reported
Achieve Date: Not reported
Termination Date: 01/19/2000
ACL Issuance Date: Not reported
EPL Issuance Date: Not reported
Status: Historical
Title: Enforcement - 4WIP1070095
Description: Level 1 enforcement letter sent 1/19/00 for overdue soil investigation workplan.
Program: WIP
Latest Milestone Completion Date: Not reported
Of Programs1: 1
Total Assessment Amount: 0
Initial Assessed Amount: 0
Liability \$ Amount: 0
Project \$ Amount: 0
Liability \$ Paid: 0
Project \$ Completed: 0
Total \$ Paid/Completed Amount: 0

Name: COOPER DRUM COMPANY
Address: 9630 EL POCHE
City,State,Zip: SOUTH EL MONTE, CA 91733
Region: 4
Facility Id: 215655
Agency Name: Cooper Drum Company
Place Type: Facility
Place Subtype: Not reported
Facility Type: Not reported
Agency Type: Privately-Owned Business
Of Agencies: 1
Place Latitude: 34.050037
Place Longitude: -118.059642

Map ID
Direction
Distance
Elevation

MAP FINDINGS

Site

Database(s)

EDR ID Number
EPA ID Number

COOPER DRUM COMPANY (Continued)

1000594211

SIC Code 1:	Not reported
SIC Desc 1:	Not reported
SIC Code 2:	Not reported
SIC Desc 2:	Not reported
SIC Code 3:	Not reported
SIC Desc 3:	Not reported
NAICS Code 1:	Not reported
NAICS Desc 1:	Not reported
NAICS Code 2:	Not reported
NAICS Desc 2:	Not reported
NAICS Code 3:	Not reported
NAICS Desc 3:	Not reported
# Of Places:	1
Source Of Facility:	Reg Meas
Design Flow:	Not reported
Threat To Water Quality:	Not reported
Complexity:	Not reported
Pretreatment:	Not reported
Facility Waste Type:	Not reported
Facility Waste Type 2:	Not reported
Facility Waste Type 3:	Not reported
Facility Waste Type 4:	Not reported
Program:	WIP
Program Category1:	MONITORING
Program Category2:	MONITORING
# Of Programs:	1
WDID:	4WIP1070095
Reg Measure Id:	156361
Reg Measure Type:	Unregulated
Region:	4
Order #:	Not reported
Npdes# CA#:	Not reported
Major-Minor:	Not reported
Npdes Type:	Not reported
Reclamation:	Not reported
Dredge Fill Fee:	Not reported
301H:	Not reported
Application Fee Amt Received:	Not reported
Status:	Historical
Status Date:	06/17/2005
Effective Date:	Not reported
Expiration/Review Date:	Not reported
Termination Date:	Not reported
WDR Review - Amend:	Not reported
WDR Review - Revise/Renew:	Not reported
WDR Review - Rescind:	Not reported
WDR Review - No Action Required:	Not reported
WDR Review - Pending:	Not reported
WDR Review - Planned:	Not reported
Status Enrollee:	N
Individual/General:	Not reported
Fee Code:	Not reported
Direction/Voice:	Passive
Enforcement Id(EID):	239300
Region:	4
Order / Resolution Number:	NOV
Enforcement Action Type:	Notice of Violation

Map ID
Direction
Distance
Elevation

MAP FINDINGS

Site

Database(s)

EDR ID Number
EPA ID Number

COOPER DRUM COMPANY (Continued)

1000594211

Effective Date: 04/04/2000
Adoption/Issuance Date: Not reported
Achieve Date: Not reported
Termination Date: 04/04/2000
ACL Issuance Date: Not reported
EPL Issuance Date: Not reported
Status: Historical
Title: Enforcement - 4WIP1070095
Description: Notice of Violation sent 4/4/00 for overdue soil RAP.
Program: WIP
Latest Milestone Completion Date: Not reported
Of Programs1: 1
Total Assessment Amount: 0
Initial Assessed Amount: 0
Liability \$ Amount: 0
Project \$ Amount: 0
Liability \$ Paid: 0
Project \$ Completed: 0
Total \$ Paid/Completed Amount: 0

Name: COOPER DRUM COMPANY
Address: 9630 EL POCHE
City,State,Zip: SOUTH EL MONTE, CA 91733
Region: 4
Facility Id: 215655
Agency Name: Cooper Drum Company
Place Type: Facility
Place Subtype: Not reported
Facility Type: Not reported
Agency Type: Privately-Owned Business
Of Agencies: 1
Place Latitude: 34.050037
Place Longitude: -118.059642
SIC Code 1: Not reported
SIC Desc 1: Not reported
SIC Code 2: Not reported
SIC Desc 2: Not reported
SIC Code 3: Not reported
SIC Desc 3: Not reported
NAICS Code 1: Not reported
NAICS Desc 1: Not reported
NAICS Code 2: Not reported
NAICS Desc 2: Not reported
NAICS Code 3: Not reported
NAICS Desc 3: Not reported
Of Places: 1
Source Of Facility: Reg Meas
Design Flow: Not reported
Threat To Water Quality: Not reported
Complexity: Not reported
Pretreatment: Not reported
Facility Waste Type: Not reported
Facility Waste Type 2: Not reported
Facility Waste Type 3: Not reported
Facility Waste Type 4: Not reported
Program: WIP
Program Category1: MONITORING

Map ID
Direction
Distance
Elevation

MAP FINDINGS

Site

Database(s)

EDR ID Number
EPA ID Number

COOPER DRUM COMPANY (Continued)

1000594211

Program Category2: MONITORING
Of Programs: 1
WDID: 4WIP1070095
Reg Measure Id: 156361
Reg Measure Type: Unregulated
Region: 4
Order #: Not reported
Npdes# CA#: Not reported
Major-Minor: Not reported
Npdes Type: Not reported
Reclamation: Not reported
Dredge Fill Fee: Not reported
301H: Not reported
Application Fee Amt Received: Not reported
Status: Historical
Status Date: 06/17/2005
Effective Date: Not reported
Expiration/Review Date: Not reported
Termination Date: Not reported
WDR Review - Amend: Not reported
WDR Review - Revise/Renew: Not reported
WDR Review - Rescind: Not reported
WDR Review - No Action Required: Not reported
WDR Review - Pending: Not reported
WDR Review - Planned: Not reported
Status Enrollee: N
Individual/General: Not reported
Fee Code: Not reported
Direction/Voice: Passive
Enforcement Id(EID): 239299
Region: 4
Order / Resolution Number: SEL
Enforcement Action Type: Staff Enforcement Letter
Effective Date: 02/09/2000
Adoption/Issuance Date: Not reported
Achieve Date: Not reported
Termination Date: 02/09/2000
ACL Issuance Date: Not reported
EPL Issuance Date: Not reported
Status: Historical
Title: Enforcement - 4WIP1070095
Description: Level 1 enforcement letter sent 2/9/00 for overdue soil assessment report.
Program: WIP
Latest Milestone Completion Date: Not reported
Of Programs1: 1
Total Assessment Amount: 0
Initial Assessed Amount: 0
Liability \$ Amount: 0
Project \$ Amount: 0
Liability \$ Paid: 0
Project \$ Completed: 0
Total \$ Paid/Completed Amount: 0

WIP:

Name: FORMER COOPER DRUM COMPANY
Address: 9630 El Poche St

Map ID
 Direction
 Distance
 Elevation

MAP FINDINGS

Site

Database(s)

EDR ID Number
 EPA ID Number

COOPER DRUM COMPANY (Continued)

1000594211

City,State,Zip: SOUTH EL MONTE, CA 91733
 Region: 4
 File Number: 107.0095
File Status: Historical
 Staff: CORTEZ
 Facility Suite: Not reported

343
 ESE
 1/2-1
 0.546 mi.
 2883 ft.

**EL MONTE DISPOSAL SERVICE
 STORAGE YARD, MAPLE CANYON
 SOUTH EL MONTE, CA 91732**

**RESPONSE
 ENVIROSTOR
 HIST Cal-Sites**

**S100351189
 N/A**

**Relative:
 Higher
 Actual:
 249 ft.**

RESPONSE:
 Name: EL MONTE DISPOSAL SERVICE
 Address: STORAGE YARD, MAPLE CANYON
 City,State,Zip: SOUTH EL MONTE, CA 91732
 Facility ID: 19490219
 Site Type: State Response
 Site Type Detail: State Response or NPL
 Acres: 0.1
 National Priorities List: NO
 Cleanup Oversight Agencies: NONE SPECIFIED
 Lead Agency Description: Not reported
 Project Manager: Not reported
 Supervisor: Sayareh Amirebrahimi
 Division Branch: Cleanup Chatsworth
 Site Code: Not reported
 Site Mgmt. Req.: NONE SPECIFIED
 Assembly: 49
 Senate: 22
 Special Program Status: Not reported
 Status: Certified
 Status Date: 01/01/1983
 Restricted Use: NO
 Funding: Responsible Party
 Latitude: 34.0525
 Longitude: -118.0525
 APN: NONE SPECIFIED
 Past Use: HAZARDOUS WASTE HAULER
 Potential COC : Arsenic Benzene Lead TPH-diesel TPH-gas TPH-MOTOR OIL
 1,1,1-Trichloroethane (TCA Trichloroethylene (TCE Vinyl chloride
 Confirmed COC: 30001-NO 30003-NO 30013-NO 30024-NO 30025-NO 30026-NO 3002502-NO
 30028-NO 30027-NO
 Potential Description: SED, SOIL, SV
 Alias Name: 110033605301
 Alias Type: EPA (FRS #)
 Alias Name: 19490219
 Alias Type: Envirostor ID Number

Completed Info:
 Completed Area Name: PROJECT WIDE
 Completed Sub Area Name: Not reported
 Completed Document Type: Certification
 Completed Date: 01/01/1983
 Comments: Certified. According to Tanner report, 118 cu yds of hazardous sludge was removed. A letter in the regional file indicates that the site was cleaned up about a week prior. The date of the memo was Feb 1,

Map ID
Direction
Distance
Elevation

MAP FINDINGS

Site

Database(s)

EDR ID Number
EPA ID Number

EL MONTE DISPOSAL SERVICE (Continued)

S100351189

1983. Therefore, absent a more specific date, January 1, 1983 was selected because it gives the earliest statute of limitations.

Future Area Name: Not reported
Future Sub Area Name: Not reported
Future Document Type: Not reported
Future Due Date: Not reported
Schedule Area Name: Not reported
Schedule Sub Area Name: Not reported
Schedule Document Type: Not reported
Schedule Due Date: Not reported
Schedule Revised Date: Not reported

ENVIROSTOR:

Name: EL MONTE DISPOSAL SERVICE
Address: STORAGE YARD, MAPLE CANYON
City,State,Zip: SOUTH EL MONTE, CA 91732
Facility ID: 19490219
Status: Certified
Status Date: 01/01/1983
Site Code: Not reported
Site Type: State Response
Site Type Detailed: State Response or NPL
Acres: 0.1
NPL: NO
Regulatory Agencies: NONE SPECIFIED
Lead Agency: NONE SPECIFIED
Program Manager: Not reported
Supervisor: Sayareh Amirebrahimi
Division Branch: Cleanup Chatsworth
Assembly: 49
Senate: 22
Special Program: Not reported
Restricted Use: NO
Site Mgmt Req: NONE SPECIFIED
Funding: Responsible Party
Latitude: 34.0525
Longitude: -118.0525
APN: NONE SPECIFIED
Past Use: HAZARDOUS WASTE HAULER
Potential COC: Arsenic Benzene Lead TPH-diesel TPH-gas TPH-MOTOR OIL
1,1,1-Trichloroethane (TCA Trichloroethylene (TCE Vinyl chloride
Confirmed COC: 30001-NO 30003-NO 30013-NO 30024-NO 30025-NO 30026-NO 3002502-NO
30028-NO 30027-NO
Potential Description: SED, SOIL, SV
Alias Name: 110033605301
Alias Type: EPA (FRS #)
Alias Name: 19490219
Alias Type: Envirostor ID Number

Completed Info:

Completed Area Name: PROJECT WIDE
Completed Sub Area Name: Not reported
Completed Document Type: Certification
Completed Date: 01/01/1983
Comments: Certified. According to Tanner report, 118 cu yds of hazardous sludge was removed. A letter in the regional file indicates that the site

Map ID
Direction
Distance
Elevation

MAP FINDINGS

Site

Database(s)

EDR ID Number
EPA ID Number

EL MONTE DISPOSAL SERVICE (Continued)

S100351189

was cleaned up about a week prior. The date of the memo was Feb 1, 1983. Therefore, absent a more specific date, January 1, 1983 was selected because it gives the earliest statute of limitations.

Future Area Name: Not reported
Future Sub Area Name: Not reported
Future Document Type: Not reported
Future Due Date: Not reported
Schedule Area Name: Not reported
Schedule Sub Area Name: Not reported
Schedule Document Type: Not reported
Schedule Due Date: Not reported
Schedule Revised Date: Not reported

Calsite:

Name: EL MONTE DISPOSAL SERVICE
Address: STORAGE YARD, MAPLE CANYON
City: SOUTH EL MONTE
Region: GLENDALE
Facility ID: 19490219
Facility Type: RP
Type: RESPONSIBLE PARTY
Branch: SA
Branch Name: SO CAL - GLENDALE
File Name: Not reported
State Senate District: 01011983
Status: CERTIFIED AS HAVING BEEN REMEDIED SATISFACTORILY UNDER DTSC OVERSIGHT
Status Name: CERTIFIED
Lead Agency: N/A
NPL: Not Listed
SIC Code: 49
SIC Name: ELECTRIC, GAS & SANITARY SERVICES
Access: Not reported
Cortese: Not reported
Hazardous Ranking Score: Not reported
Date Site Hazard Ranked: Not reported
Groundwater Contamination: Not reported
Staff Member Responsible for Site: Not reported
Supervisor Responsible for Site: Not reported
Region Water Control Board: Not reported
Region Water Control Board Name: Not reported
Lat/Long Direction: Not reported
Lat/Long (dms): 0 0 0 / 0 0 0
Lat/long Method: Not reported
Lat/Long Description: Not reported
State Assembly District Code: 49
State Senate District Code: 30
Facility ID: 19490219
Activity: CERT
Activity Name: CERTIFICATION
AWP Code: Not reported
Proposed Budget: 0
AWP Completion Date: Not reported
Revised Due Date: Not reported
Comments Date: 01011983
Est Person-Yrs to complete: 0
Estimated Size: Not reported

Map ID
 Direction
 Distance
 Elevation

MAP FINDINGS

Site

Database(s)

EDR ID Number
 EPA ID Number

EL MONTE DISPOSAL SERVICE (Continued)

S100351189

Request to Delete Activity: Not reported
 Activity Status: CERT
 Definition of Status: CERTIFIED
 Liquids Removed (Gals): 0
 Liquids Treated (Gals): 0
 Action Included Capping: Not reported
 Well Decommissioned: Not reported
 Action Included Fencing: Not reported
 Removal Action Certification: Not reported
 Activity Comments: Not reported
 For Commercial Reuse: 0
 For Industrial Reuse: 0
 For Residential Reuse: 0
 Unknown Type: 0
 Alternate Address: STORAGE YARD, MAPLE CANYON
 Alternate City,St,Zip: SOUTH EL MONTE, CA 91732
 Alternate Address: 2012 SEAMAN AVE
 Alternate City,St,Zip: EL MONTE, CA 91733
 Background Info: Not reported
 Comments Date: 01011983
 Comments: Certified. According to Tanner report, 118 cu yds of
 Comments Date: 01011983
 Comments: hazardous sludge was removed. A letter in the regional file
 Comments Date: 01011983
 Comments: indicates that the site was cleaned up about a week prior.
 Comments Date: 01011983
 Comments: The date of the memo was Feb 1, 1983. Therefore, absent a
 Comments Date: 01011983
 Comments: more specific date, January 1, 1983 was selected because it
 Comments Date: 01011983
 Comments: gives the earliest statute of limitations.
 ID Name: Not reported
 ID Value: Not reported
 Alternate Name: EL MONTE DISPOSAL SERVICE
 Alternate Name: Not reported
 Special Programs Code: Not reported
 Special Programs Name: Not reported

344
NNE
1/2-1
0.701 mi.
3700 ft.

Relative:
Higher

Actual:
255 ft.

MICRO GAGE INC
9537 TELSTAR AVE
EL MONTE, CA 91731

RCRA-LQG 1000365891
ENVIROSTOR CAD066248287
CPS-SLIC
CERS HAZ WASTE
FINDS
ECHO
HAZNET
WIP
CERS
HWTS

RCRA-LQG:

Date Form Received by Agency: 1981-06-26 00:00:00.0
 Handler Name: MICRO GAGE INC
 Handler Address: 9537 TELSTAR AVE
 Handler City,State,Zip: EL MONTE, CA 91731
 EPA ID: CAD066248287
 Contact Name: ENVIRONMENTAL MANAGER
 Contact Address: 9537 TELSTAR AVE
 Contact City,State,Zip: EL MONTE, CA 91731

Map ID
 Direction
 Distance
 Elevation

MAP FINDINGS

Site

Database(s)

EDR ID Number
 EPA ID Number

MICRO GAGE INC (Continued)

1000365891

Contact Telephone:	213-443-1741
Contact Fax:	Not reported
Contact Email:	Not reported
Contact Title:	Not reported
EPA Region:	09
Land Type:	Other
Federal Waste Generator Description:	Large Quantity Generator
Non-Notifier:	Not reported
Biennial Report Cycle:	Not reported
Accessibility:	Not reported
Active Site Indicator:	Handler Activities
State District Owner:	CA
State District:	3
Mailing Address:	PO BOX 157
Mailing City, State, Zip:	ROSEMEAD, CA 91770
Owner Name:	TALMO ROBERT
Owner Type:	Private
Operator Name:	Not reported
Operator Type:	Not reported
Short-Term Generator Activity:	No
Importer Activity:	No
Mixed Waste Generator:	No
Transporter Activity:	No
Transfer Facility Activity:	No
Recycler Activity with Storage:	No
Small Quantity On-Site Burner Exemption:	No
Smelting Melting and Refining Furnace Exemption:	No
Underground Injection Control:	No
Off-Site Waste Receipt:	No
Universal Waste Indicator:	No
Universal Waste Destination Facility:	No
Federal Universal Waste:	No
Active Site Fed-Reg Treatment Storage and Disposal Facility:	Not reported
Active Site Converter Treatment storage and Disposal Facility:	Not reported
Active Site State-Reg Treatment Storage and Disposal Facility:	Not reported
Active Site State-Reg Handler:	---
Federal Facility Indicator:	Not reported
Hazardous Secondary Material Indicator:	N
Sub-Part K Indicator:	Not reported
Commercial TSD Indicator:	No
Treatment Storage and Disposal Type:	Not reported
2018 GPRA Permit Baseline:	Not on the Baseline
2018 GPRA Renewals Baseline:	Not on the Baseline
Permit Renewals Workload Universe:	Not reported
Permit Workload Universe:	Not reported
Permit Progress Universe:	Not reported
Post-Closure Workload Universe:	Not reported
Closure Workload Universe:	Not reported
202 GPRA Corrective Action Baseline:	No
Corrective Action Workload Universe:	No
Subject to Corrective Action Universe:	No
Non-TSDFs Where RCRA CA has Been Imposed Universe:	No
TSDFs Potentially Subject to CA Under 3004 (u)/(v) Universe:	No
TSDFs Only Subject to CA under Discretionary Auth Universe:	No
Corrective Action Priority Ranking:	No NCAPS ranking
Environmental Control Indicator:	No
Institutional Control Indicator:	No

Map ID
Direction
Distance
Elevation

MAP FINDINGS

Site

Database(s)

EDR ID Number
EPA ID Number

MICRO GAGE INC (Continued)

1000365891

Human Exposure Controls Indicator:	N/A
Groundwater Controls Indicator:	N/A
Operating TSDF Universe:	Not reported
Full Enforcement Universe:	Not reported
Significant Non-Complier Universe:	No
Unaddressed Significant Non-Complier Universe:	No
Addressed Significant Non-Complier Universe:	No
Significant Non-Complier With a Compliance Schedule Universe:	No
Financial Assurance Required:	Not reported
Handler Date of Last Change:	2002-06-27 03:23:42.0
Recognized Trader-Importer:	No
Recognized Trader-Exporter:	No
Importer of Spent Lead Acid Batteries:	No
Exporter of Spent Lead Acid Batteries:	No
Recycler Activity Without Storage:	No
Manifest Broker:	No
Sub-Part P Indicator:	No

Handler - Owner Operator:

Owner/Operator Indicator:	Owner
Owner/Operator Name:	TALMO ROBERT
Legal Status:	Private
Date Became Current:	Not reported
Date Ended Current:	Not reported
Owner/Operator Address:	NOT REQUIRED
Owner/Operator City,State,Zip:	NOT REQUIRED, ME 99999
Owner/Operator Telephone:	415-555-1212
Owner/Operator Telephone Ext:	Not reported
Owner/Operator Fax:	Not reported
Owner/Operator Email:	Not reported

Historic Generators:

Receive Date:	1981-06-26 00:00:00.0
Handler Name:	MICRO GAGE INC
Federal Waste Generator Description:	Large Quantity Generator
State District Owner:	CA
Large Quantity Handler of Universal Waste:	No
Recognized Trader Importer:	No
Recognized Trader Exporter:	No
Spent Lead Acid Battery Importer:	No
Spent Lead Acid Battery Exporter:	No
Current Record:	Yes
Non Storage Recycler Activity:	Not reported
Electronic Manifest Broker:	Not reported

List of NAICS Codes and Descriptions:

NAICS Codes:	No NAICS Codes Found
--------------	----------------------

Facility Has Received Notices of Violation:

Found Violation:	No
Agency Which Determined Violation:	Not reported
Violation Short Description:	Not reported
Date Violation was Determined:	Not reported
Actual Return to Compliance Date:	Not reported

Map ID
Direction
Distance
Elevation

MAP FINDINGS

Site

Database(s)

EDR ID Number
EPA ID Number

MICRO GAGE INC (Continued)

1000365891

Return to Compliance Qualifier: Not reported
Violation Responsible Agency: Not reported
Scheduled Compliance Date: Not reported
Enforcement Identifier: Not reported
Date of Enforcement Action: Not reported
Enforcement Responsible Agency: Not reported
Enforcement Docket Number: Not reported
Enforcement Attorney: Not reported
Corrective Action Component: Not reported
Appeal Initiated Date: Not reported
Appeal Resolution Date: Not reported
Disposition Status Date: Not reported
Disposition Status: Not reported
Disposition Status Description: Not reported
Consent/Final Order Sequence Number: Not reported
Consent/Final Order Respondent Name: Not reported
Consent/Final Order Lead Agency: Not reported
Enforcement Type: Not reported
Enforcement Responsible Person: Not reported
Enforcement Responsible Sub-Organization: Not reported
SEP Sequence Number: Not reported
SEP Expenditure Amount: Not reported
SEP Scheduled Completion Date: Not reported
SEP Actual Date: Not reported
SEP Defaulted Date: Not reported
SEP Type: Not reported
SEP Type Description: Not reported
Proposed Amount: Not reported
Final Monetary Amount: Not reported
Paid Amount: Not reported
Final Count: Not reported
Final Amount: Not reported

Evaluation Action Summary:

Evaluation Date: 1993-08-10 00:00:00.0
Evaluation Responsible Agency: State Contractor/Grantee
Found Violation: No
Evaluation Type Description: COMPLIANCE EVALUATION INSPECTION ON-SITE
Evaluation Responsible Person Identifier: R9
Evaluation Responsible Sub-Organization: Not reported
Actual Return to Compliance Date: Not reported
Scheduled Compliance Date: Not reported
Date of Request: Not reported
Date Response Received: Not reported
Request Agency: Not reported
Former Citation: Not reported

ENVIROSTOR:

Name: MICRO GAGE, INC.
Address: 9537 TELSTAR AVENUE
City,State,Zip: EL MONTE, CA 91731
Facility ID: 71002529
Status: Refer: Other Agency
Status Date: Not reported
Site Code: Not reported

Map ID
Direction
Distance
Elevation

MAP FINDINGS

Site

Database(s)

EDR ID Number
EPA ID Number

MICRO GAGE INC (Continued)

1000365891

Site Type: Tiered Permit
Site Type Detailed: Tiered Permit
Acres: Not reported
NPL: NO
Regulatory Agencies: NONE SPECIFIED
Lead Agency: NONE SPECIFIED
Program Manager: Not reported
Supervisor: Not reported
Division Branch: Cleanup Chatsworth
Assembly: 49
Senate: 22
Special Program: Not reported
Restricted Use: NO
Site Mgmt Req: NONE SPECIFIED
Funding: Not reported
Latitude: 34.06954
Longitude: -118.0611
APN: NONE SPECIFIED
Past Use: NONE SPECIFIED
Potential COC: NONE SPECIFIED
Confirmed COC: NONE SPECIFIED
Potential Description: NONE SPECIFIED
Alias Name: CAD066248287
Alias Type: EPA Identification Number
Alias Name: 110002654805
Alias Type: EPA (FRS #)
Alias Name: 71002529
Alias Type: Envirostor ID Number

Completed Info:

Completed Area Name: Not reported
Completed Sub Area Name: Not reported
Completed Document Type: Not reported
Completed Date: Not reported
Comments: Not reported

Future Area Name: Not reported
Future Sub Area Name: Not reported
Future Document Type: Not reported
Future Due Date: Not reported
Schedule Area Name: Not reported
Schedule Sub Area Name: Not reported
Schedule Document Type: Not reported
Schedule Due Date: Not reported
Schedule Revised Date: Not reported

CPS-SLIC:

Name: EL MONTE INDUSTRIAL COMPLEX
Address: 9537 TELSTAR AVE.
City,State,Zip: EL MONTE, CA 91731
Region: STATE
Facility Status: Completed - Case Closed
Status Date: 03/25/2001
Global Id: SL603798792
Lead Agency: LOS ANGELES RWQCB (REGION 4)
Lead Agency Case Number: Not reported
Latitude: 34.068885

Map ID
Direction
Distance
Elevation

MAP FINDINGS

Site

Database(s)

EDR ID Number
EPA ID Number

MICRO GAGE INC (Continued)

1000365891

Longitude: -118.063449
Case Type: Cleanup Program Site
Case Worker: Not reported
Local Agency: Not reported
RB Case Number: 107.1210
File Location: Not reported
Potential Media Affected: Aquifer used for drinking water supply
Potential Contaminants of Concern: Not reported
Site History: Not reported

Click here to access the California GeoTracker records for this facility:

CERS HAZ WASTE:

Name: MICROGAGE
Address: 9537 TELSTAR AVE
City,State,Zip: EL MONTE, CA 91731
Site ID: 48804
CERS ID: 10284565
CERS Description: Hazardous Waste Onsite Treatment

Name: MICROGAGE
Address: 9537 TELSTAR AVE
City,State,Zip: EL MONTE, CA 91731
Site ID: 48804
CERS ID: 10284565
CERS Description: Hazardous Waste Generator

FINDS:

Registry ID: 110002654805

Click Here:

Environmental Interest/Information System:

California Hazardous Waste Tracking System - Datamart (HWTS-DATAMART) provides California with information on hazardous waste shipments for generators, transporters, and treatment, storage, and disposal facilities.

RCRAInfo is a national information system that supports the Resource Conservation and Recovery Act (RCRA) program through the tracking of events and activities related to facilities that generate, transport, and treat, store, or dispose of hazardous waste. RCRAInfo allows RCRA program staff to track the notification, permit, compliance, and corrective action activities required under RCRA.

STATE MASTER

[Click this hyperlink](#) while viewing on your computer to access additional FINDS: detail in the EDR Site Report.

ECHO:

Envid: 1000365891
Registry ID: 110002654805
DFR URL: <http://echo.epa.gov/detailed-facility-report?fid=110002654805>
Name: MICRO GAGE CORPORATION INDUSTRIAL INC
Address: 9537 TELSTAR AVE
City,State,Zip: EL MONTE, CA 91731

Map ID
Direction
Distance
Elevation

MAP FINDINGS

Site

Database(s)

EDR ID Number
EPA ID Number

MICRO GAGE INC (Continued)

1000365891

HAZNET:

Name: MICRO GAGE INC
Address: 9537 TELSTAR AVE
Address 2: Not reported
City, State, Zip: EL MONTE, CA 917310000
Contact: BRUCE TALMO
Telephone: 6264431741
Mailing Name: Not reported
Mailing Address: 9537 TELSTAR AVE

Year: 2019
Gepaid: CAD066248287
TSD EPA ID: KSD980633259
CA Waste Code: 212 - Oxygenated solvents (acetone, butanol, ethyl acetate, etc.)
Disposal Method: H061 - Fuel Blending Prior To Energy Recovery At Another Site
Tons: 0.67320

Year: 2019
Gepaid: CAD066248287
TSD EPA ID: CAT000613935
CA Waste Code: 134 - Aqueous solution with total organic residues less than 10 percent
Disposal Method: H141 - Storage, Bulking, And/Or Transfer Off Site--No Treatment/Reovery (H010-H129) Or (H131-H135)
Tons: 0.18900

Year: 2018
Gepaid: CAD066248287
TSD EPA ID: MXC130619001
CA Waste Code: 331 - Off-specification, aged or surplus organics
Disposal Method: H039 - Other Recovery Of Reclamation For Reuse Including Acid Regeneration, Organics Recovery Ect
Tons: 0.08250

Year: 2018
Gepaid: CAD066248287
TSD EPA ID: KSD980633259
CA Waste Code: 212 - Oxygenated solvents (acetone, butanol, ethyl acetate, etc.)
Disposal Method: H061 - Fuel Blending Prior To Energy Recovery At Another Site
Tons: 1.02300

Year: 2018
Gepaid: CAD066248287
TSD EPA ID: CAD044429835
CA Waste Code: 135 - Unspecified aqueous solution
Disposal Method: H141 - Storage, Bulking, And/Or Transfer Off Site--No Treatment/Reovery (H010-H129) Or (H131-H135)
Tons: 0.42000

Year: 2018
Gepaid: CAD066248287
TSD EPA ID: CAT000613935
CA Waste Code: 134 - Aqueous solution with total organic residues less than 10 percent
Disposal Method: H141 - Storage, Bulking, And/Or Transfer Off Site--No Treatment/Reovery (H010-H129) Or (H131-H135)
Tons: 0.37800

Map ID
Direction
Distance
Elevation

MAP FINDINGS

Site

Database(s)

EDR ID Number
EPA ID Number

MICRO GAGE INC (Continued)

1000365891

Year: 2018
Gepaid: CAD066248287
TSD EPA ID: MXC130619001
CA Waste Code: 214 - Unspecified solvent mixture
Disposal Method: H020 - Solvents Recovery
Tons: 0.19800

Year: 2017
Gepaid: CAD066248287
TSD EPA ID: ARD981057870
CA Waste Code: 331 - Off-specification, aged or surplus organics
Disposal Method: H061 - Fuel Blending Prior To Energy Recovery At Another Site
Tons: 0.0825

Year: 2017
Gepaid: CAD066248287
TSD EPA ID: CAD044429835
CA Waste Code: 135 - Unspecified aqueous solution
Disposal Method: H141 - Storage, Bulking, And/Or Transfer Off Site--No Treatment/Reovery (H010-H129) Or (H131-H135)
Tons: 0.42

Year: 2017
Gepaid: CAD066248287
TSD EPA ID: CAD044429835
CA Waste Code: 343 - Unspecified organic liquid mixture
Disposal Method: H141 - Storage, Bulking, And/Or Transfer Off Site--No Treatment/Reovery (H010-H129) Or (H131-H135)
Tons: 0.187

[Click this hyperlink](#) while viewing on your computer to access 163 additional CA HAZNET: record(s) in the EDR Site Report.

Additional Info:

Year: 2014
Gen EPA ID: CAD066248287

Shipment Date: 20141209
Creation Date: 2/13/2015 22:15:23
Receipt Date: 20141209
Manifest ID: 004686202SKS
Trans EPA ID: TXR000081205
Trans Name: SAFETY-KLEEN SYSTEMS INC
Trans 2 EPA ID: Not reported
Trans 2 Name: Not reported
TSD EPA ID: CAT000613935
Trans Name: SAFETY-KLEEN SYSTEMS INC
TSD EPA ID: Not reported
TSD EPA Name: Not reported
Waste Code Description: 134 - Aqueous solution with <10% total organic residues
RCRA Code: Not reported
Meth Code: H141 - Storage, Bulking, And/Or Transfer Off Site--No Treatment/Reovery (H010-H129) Or (H131-H135)

Quantity Tons: 0.084
Waste Quantity: 20
Quantity Unit: G

Map ID
Direction
Distance
Elevation

MAP FINDINGS

Site

Database(s)

EDR ID Number
EPA ID Number

MICRO GAGE INC (Continued)

1000365891

Additional Code 1:	Not reported
Additional Code 2:	Not reported
Additional Code 3:	Not reported
Additional Code 4:	Not reported
Additional Code 5:	Not reported
Shipment Date:	20141204
Creation Date:	3/27/2015 22:15:05
Receipt Date:	20141211
Manifest ID:	013792274JJK
Trans EPA ID:	CAR000188201
Trans Name:	ENVIRONMENTAL RECOVERY SERVICES INC
Trans 2 EPA ID:	Not reported
Trans 2 Name:	Not reported
TSDf EPA ID:	CAD044429835
Trans Name:	CLEAN HARBORS WILMINGTON LLC
TSDf Alt EPA ID:	Not reported
TSDf Alt Name:	Not reported
Waste Code Description:	343 - Unspecified organic liquid mixture
RCRA Code:	D002
Meth Code:	H141 - Storage, Bulking, And/Or Transfer Off Site--No Treatment/Reovery (H010-H129) Or (H131-H135)
Quantity Tons:	0.17
Waste Quantity:	50
Quantity Unit:	G
Additional Code 1:	D001
Additional Code 2:	Not reported
Additional Code 3:	Not reported
Additional Code 4:	Not reported
Additional Code 5:	Not reported
Shipment Date:	20141124
Creation Date:	6/26/2015 22:15:41
Receipt Date:	20141204
Manifest ID:	013792038JJK
Trans EPA ID:	CAR000188201
Trans Name:	ENVIRONMENTAL RECOVERY SERVICES INC
Trans 2 EPA ID:	CAR000187922
Trans 2 Name:	RUST AND SONS
TSDf EPA ID:	ARD981057870
Trans Name:	RINECO
TSDf Alt EPA ID:	Not reported
TSDf Alt Name:	Not reported
Waste Code Description:	331 - Off-specification, aged, or surplus organics
RCRA Code:	Not reported
Meth Code:	H061 - Fuel Blending Prior To Energy Recovery At Another Site
Quantity Tons:	0.099
Waste Quantity:	30
Quantity Unit:	G
Additional Code 1:	Not reported
Additional Code 2:	Not reported
Additional Code 3:	Not reported
Additional Code 4:	Not reported
Additional Code 5:	Not reported
Shipment Date:	20141120
Creation Date:	1/14/2015 22:14:59

Map ID
Direction
Distance
Elevation

MAP FINDINGS

Site

Database(s)

EDR ID Number
EPA ID Number

MICRO GAGE INC (Continued)

1000365891

Receipt Date: 20141125
Manifest ID: 013004378JJK
Trans EPA ID: CAR000047696
Trans Name: UNIVAR USA INC
Trans 2 EPA ID: Not reported
Trans 2 Name: Not reported
TSDf EPA ID: CAD008302903
Trans Name: VEOLIA ES TECH SOLUTIONS-AZUSA
TSDf Alt EPA ID: Not reported
TSDf Alt Name: Not reported
Waste Code Description: 212 - Oxygenated solvents (acetone, butanol, ethyl acetate, etc.
RCRA Code: F005
Meth Code: H061 - Fuel Blending Prior To Energy Recovery At Another Site
Quantity Tons: 0.1815
Waste Quantity: 55
Quantity Unit: G
Additional Code 1: F003
Additional Code 2: D001
Additional Code 3: Not reported
Additional Code 4: Not reported
Additional Code 5: Not reported

Shipment Date: 20141110
Creation Date: 2/6/2015 22:15:22
Receipt Date: 20141110
Manifest ID: 004515797SKS
Trans EPA ID: TXR000081205
Trans Name: SAFETY-KLEEN SYSTEMS INC
Trans 2 EPA ID: Not reported
Trans 2 Name: Not reported
TSDf EPA ID: CAD044429835
Trans Name: CLEAN HARBORS WILMINGTON LLC
TSDf Alt EPA ID: Not reported
TSDf Alt Name: Not reported
Waste Code Description: 135 - Unspecified aqueous solution
RCRA Code: Not reported
Meth Code: H141 - Storage, Bulking, And/Or Transfer Off Site--No
Treatment/Reovery (H010-H129) Or (H131-H135)

Quantity Tons: 0.42
Waste Quantity: 100
Quantity Unit: G
Additional Code 1: Not reported
Additional Code 2: Not reported
Additional Code 3: Not reported
Additional Code 4: Not reported
Additional Code 5: Not reported

Shipment Date: 20141008
Creation Date: 12/17/2014 22:14:47
Receipt Date: 20141014
Manifest ID: 013002827JJK
Trans EPA ID: CAR000047696
Trans Name: UNIVAR USA INC
Trans 2 EPA ID: Not reported
Trans 2 Name: Not reported
TSDf EPA ID: CAD008302903
Trans Name: VEOLIA ES TECH SOLUTIONS-AZUSA

Map ID
Direction
Distance
Elevation

MAP FINDINGS

Site

Database(s)

EDR ID Number
EPA ID Number

MICRO GAGE INC (Continued)

1000365891

TSDf Alt EPA ID: Not reported
TSDf Alt Name: Not reported
Waste Code Description: 212 - Oxygenated solvents (acetone, butanol, ethyl acetate, etc.
RCRA Code: F005
Meth Code: H061 - Fuel Blending Prior To Energy Recovery At Another Site
Quantity Tons: 0.1815
Waste Quantity: 55
Quantity Unit: G
Additional Code 1: F003
Additional Code 2: D001
Additional Code 3: Not reported
Additional Code 4: Not reported
Additional Code 5: Not reported

Shipment Date: 20140922
Creation Date: 11/22/2014 22:15:14
Receipt Date: 20140922
Manifest ID: 004545394SKS
Trans EPA ID: TXR000081205
Trans Name: SAFETY-KLEEN SYSTEMS INC
Trans 2 EPA ID: Not reported
Trans 2 Name: Not reported
TSDf EPA ID: CAT000613935
Trans Name: SAFETY-KLEEN SYSTEMS INC
TSDf Alt EPA ID: Not reported
TSDf Alt Name: Not reported
Waste Code Description: 134 - Aqueous solution with <10% total organic residues
RCRA Code: Not reported
Meth Code: H141 - Storage, Bulking, And/Or Transfer Off Site--No
Treatment/Reovery (H010-H129) Or (H131-H135)

Quantity Tons: 0.084
Waste Quantity: 20
Quantity Unit: G
Additional Code 1: Not reported
Additional Code 2: Not reported
Additional Code 3: Not reported
Additional Code 4: Not reported
Additional Code 5: Not reported

Shipment Date: 20140819
Creation Date: 11/2/2014 22:15:11
Receipt Date: 20140826
Manifest ID: 012573982JJK
Trans EPA ID: CAR000047696
Trans Name: UNIVAR USA INC
Trans 2 EPA ID: Not reported
Trans 2 Name: Not reported
TSDf EPA ID: CAD008302903
Trans Name: VEOLIA ES TECH SOLUTIONS-AZUSA
TSDf Alt EPA ID: Not reported
TSDf Alt Name: Not reported
Waste Code Description: 212 - Oxygenated solvents (acetone, butanol, ethyl acetate, etc.
RCRA Code: F005
Meth Code: H061 - Fuel Blending Prior To Energy Recovery At Another Site
Quantity Tons: 0.1815
Waste Quantity: 55
Quantity Unit: G

Map ID
Direction
Distance
Elevation

MAP FINDINGS

Site

Database(s)

EDR ID Number
EPA ID Number

MICRO GAGE INC (Continued)

1000365891

Additional Code 1: F003
Additional Code 2: D001
Additional Code 3: Not reported
Additional Code 4: Not reported
Additional Code 5: Not reported

Shipment Date: 20140710
Creation Date: 8/26/2014 22:15:05
Receipt Date: 20140717
Manifest ID: 012574846JJK
Trans EPA ID: CAR000047696
Trans Name: UNIVAR USA INC
Trans 2 EPA ID: Not reported
Trans 2 Name: Not reported
TSDf EPA ID: CAD008302903
Trans Name: VEOLIA ES TECH SOLUTIONS-AZUSA
TSDf Alt EPA ID: Not reported
TSDf Alt Name: Not reported
Waste Code Description: 212 - Oxygenated solvents (acetone, butanol, ethyl acetate, etc.
RCRA Code: F005
Meth Code: H061 - Fuel Blending Prior To Energy Recovery At Another Site
Quantity Tons: 0.1815
Waste Quantity: 55
Quantity Unit: G
Additional Code 1: F003
Additional Code 2: D001
Additional Code 3: Not reported
Additional Code 4: Not reported
Additional Code 5: Not reported

Shipment Date: 20140630
Creation Date: 8/26/2014 22:15:12
Receipt Date: 20140630
Manifest ID: 004366577SKS
Trans EPA ID: TXR000081205
Trans Name: SAFETY-KLEEN SYSTEMS INC
Trans 2 EPA ID: Not reported
Trans 2 Name: Not reported
TSDf EPA ID: Not reported
Trans Name: SAFETY-KLEEN SYSTEMS INC
TSDf Alt EPA ID: CAT000613935
TSDf Alt Name: SAFETY-KLEEN SYSTEMS
Waste Code Description: 134 - Aqueous solution with <10% total organic residues
RCRA Code: Not reported
Meth Code: H141 - Storage, Bulking, And/Or Transfer Off Site--No Treatment/Reovery (H010-H129) Or (H131-H135)
Quantity Tons: 0.084
Waste Quantity: 20
Quantity Unit: G
Additional Code 1: Not reported
Additional Code 2: Not reported
Additional Code 3: Not reported
Additional Code 4: Not reported
Additional Code 5: Not reported

Additional Info:
Year: 2010

Map ID
Direction
Distance
Elevation

MAP FINDINGS

Site

Database(s)

EDR ID Number
EPA ID Number

MICRO GAGE INC (Continued)

1000365891

Gen EPA ID: CAD066248287

Shipment Date: 20101207
Creation Date: 5/20/2011 18:30:13
Receipt Date: 20101213
Manifest ID: 008050131JJK
Trans EPA ID: CAR000188201
Trans Name: ENVIRONMENTAL RECOVERY SERVICES INC
Trans 2 EPA ID: OKD981588791
Trans 2 Name: TRIAD TRANSPORT
TSDf EPA ID: NVT330010000
Trans Name: US ECOLOGY
TSDf Alt EPA ID: Not reported
TSDf Alt Name: Not reported
Waste Code Description: 792 - Not reported
RCRA Code: D007
Meth Code: H132 - Landfill Or Surface Impoundment That Will Be Closed As Landfill(To Include On-Site Treatment And/Or Stabilization)
Quantity Tons: 0.2085
Waste Quantity: 50
Quantity Unit: G
Additional Code 1: D002
Additional Code 2: Not reported
Additional Code 3: Not reported
Additional Code 4: Not reported
Additional Code 5: Not reported

Shipment Date: 20101207
Creation Date: 5/19/2011 18:30:24
Receipt Date: 20101221
Manifest ID: 008050129JJK
Trans EPA ID: CAR000188201
Trans Name: ENVIRONMENTAL RECOVERY SERVICES INC
Trans 2 EPA ID: OKD981588791
Trans 2 Name: TRIAD TRANSPORT INC
TSDf EPA ID: ARD981057870
Trans Name: RINECO
TSDf Alt EPA ID: Not reported
TSDf Alt Name: Not reported
Waste Code Description: 331 - Off-specification, aged, or surplus organics
RCRA Code: Not reported
Meth Code: H061 - Fuel Blending Prior To Energy Recovery At Another Site
Quantity Tons: 0.165
Waste Quantity: 50
Quantity Unit: G
Additional Code 1: Not reported
Additional Code 2: Not reported
Additional Code 3: Not reported
Additional Code 4: Not reported
Additional Code 5: Not reported

Shipment Date: 20101207
Creation Date: 5/5/2011 18:30:32
Receipt Date: 20101222
Manifest ID: 008050130JJK
Trans EPA ID: CAR000188201
Trans Name: ENVIRONMENTAL RECOVERY SERVICES INC

Map ID
Direction
Distance
Elevation

MAP FINDINGS

Site

Database(s)

EDR ID Number
EPA ID Number

MICRO GAGE INC (Continued)

1000365891

Trans 2 EPA ID: MAD039322250
Trans 2 Name: CLEAN HARBORS
TSDf EPA ID: CAD044429835
Trans Name: CLEAN HARBORS WILMINGTON LLC
TSDf Alt EPA ID: Not reported
TSDf Alt Name: Not reported
Waste Code Description: 343 - Unspecified organic liquid mixture
RCRA Code: D002
Meth Code: H141 - Storage, Bulking, And/Or Transfer Off Site--No Treatment/Reovery (H010-H129) Or (H131-H135)

Quantity Tons: 0.17
Waste Quantity: 50
Quantity Unit: G
Additional Code 1: D001
Additional Code 2: Not reported
Additional Code 3: Not reported
Additional Code 4: Not reported
Additional Code 5: Not reported

Shipment Date: 20101201
Creation Date: 1/12/2011 18:30:31
Receipt Date: 20101208
Manifest ID: 006862995JJK
Trans EPA ID: CAR000047696
Trans Name: UNIVAR USA INC
Trans 2 EPA ID: Not reported
Trans 2 Name: Not reported
TSDf EPA ID: CAD008302903
Trans Name: VEOLIA ES TECH SOLUTIONS-AZUSA
TSDf Alt EPA ID: Not reported
TSDf Alt Name: Not reported
Waste Code Description: 212 - Oxygenated solvents (acetone, butanol, ethyl acetate, etc.
RCRA Code: F005
Meth Code: H061 - Fuel Blending Prior To Energy Recovery At Another Site
Quantity Tons: 0.1815
Waste Quantity: 55
Quantity Unit: G
Additional Code 1: F003
Additional Code 2: D035
Additional Code 3: D001
Additional Code 4: Not reported
Additional Code 5: Not reported

Shipment Date: 20101028
Creation Date: 1/3/2011 18:30:46
Receipt Date: 20101103
Manifest ID: 006909891JJK
Trans EPA ID: CAR000047696
Trans Name: UNIVAR USA INC
Trans 2 EPA ID: Not reported
Trans 2 Name: Not reported
TSDf EPA ID: CAD008302903
Trans Name: VEOLIA ES TECH SOLUTIONS-AZUSA
TSDf Alt EPA ID: Not reported
TSDf Alt Name: Not reported
Waste Code Description: 212 - Oxygenated solvents (acetone, butanol, ethyl acetate, etc.
RCRA Code: F005

Map ID
Direction
Distance
Elevation

MAP FINDINGS

Site

Database(s)

EDR ID Number
EPA ID Number

MICRO GAGE INC (Continued)

1000365891

Meth Code: H061 - Fuel Blending Prior To Energy Recovery At Another Site
Quantity Tons: 0.1815
Waste Quantity: 55
Quantity Unit: G
Additional Code 1: F003
Additional Code 2: D035
Additional Code 3: D001
Additional Code 4: Not reported
Additional Code 5: Not reported

Shipment Date: 20100928
Creation Date: 1/12/2011 18:30:38
Receipt Date: 20100928
Manifest ID: 004275317FLE
Trans EPA ID: TXR000050930
Trans Name: SAFETY-KLEEN SYSTEMS INC
Trans 2 EPA ID: Not reported
Trans 2 Name: Not reported
TSDf EPA ID: CAT000613935
Trans Name: SAFETY-KLEEN SYSTEMS INC
TSDf Alt EPA ID: Not reported
TSDf Alt Name: Not reported
Waste Code Description: 134 - Aqueous solution with <10% total organic residues
RCRA Code: Not reported
Meth Code: H141 - Storage, Bulking, And/Or Transfer Off Site--No Treatment/Reovery (H010-H129) Or (H131-H135)

Quantity Tons: 0.084
Waste Quantity: 20
Quantity Unit: G
Additional Code 1: Not reported
Additional Code 2: Not reported
Additional Code 3: Not reported
Additional Code 4: Not reported
Additional Code 5: Not reported

Shipment Date: 20100924
Creation Date: 12/16/2010 18:30:19
Receipt Date: 20100929
Manifest ID: 006911682JJK
Trans EPA ID: CAR000047696
Trans Name: UNIVAR USA INC
Trans 2 EPA ID: Not reported
Trans 2 Name: Not reported
TSDf EPA ID: CAD008302903
Trans Name: VEOLIA ES TECH SOLUTIONS-AZUSA
TSDf Alt EPA ID: Not reported
TSDf Alt Name: Not reported
Waste Code Description: 212 - Oxygenated solvents (acetone, butanol, ethyl acetate, etc.
RCRA Code: F005
Meth Code: H061 - Fuel Blending Prior To Energy Recovery At Another Site
Quantity Tons: 0.1815
Waste Quantity: 55
Quantity Unit: G
Additional Code 1: F003
Additional Code 2: D035
Additional Code 3: D001
Additional Code 4: Not reported

Map ID
Direction
Distance
Elevation

MAP FINDINGS

Site

Database(s)

EDR ID Number
EPA ID Number

MICRO GAGE INC (Continued)

1000365891

Additional Code 5:	Not reported
Shipment Date:	20100820
Creation Date:	10/8/2010 18:30:41
Receipt Date:	20100825
Manifest ID:	006913823JJK
Trans EPA ID:	CAR000047696
Trans Name:	UNIVAR USA INC
Trans 2 EPA ID:	Not reported
Trans 2 Name:	Not reported
TSDf EPA ID:	CAD008302903
Trans Name:	VEOLIA ES TECH SOLUTIONS-AZUSA
TSDf Alt EPA ID:	Not reported
TSDf Alt Name:	Not reported
Waste Code Description:	212 - Oxygenated solvents (acetone, butanol, ethyl acetate, etc.
RCRA Code:	F005
Meth Code:	H061 - Fuel Blending Prior To Energy Recovery At Another Site
Quantity Tons:	0.1815
Waste Quantity:	55
Quantity Unit:	G
Additional Code 1:	F003
Additional Code 2:	D035
Additional Code 3:	D001
Additional Code 4:	Not reported
Additional Code 5:	Not reported
Shipment Date:	20100715
Creation Date:	9/10/2010 18:30:54
Receipt Date:	20100723
Manifest ID:	006913285JJK
Trans EPA ID:	CAR000047696
Trans Name:	UNIVAR USA INC
Trans 2 EPA ID:	Not reported
Trans 2 Name:	Not reported
TSDf EPA ID:	CAD008302903
Trans Name:	VEOLIA ES TECH SOLUTIONS-AZUSA
TSDf Alt EPA ID:	Not reported
TSDf Alt Name:	Not reported
Waste Code Description:	212 - Oxygenated solvents (acetone, butanol, ethyl acetate, etc.
RCRA Code:	F005
Meth Code:	H061 - Fuel Blending Prior To Energy Recovery At Another Site
Quantity Tons:	0.1815
Waste Quantity:	55
Quantity Unit:	G
Additional Code 1:	F003
Additional Code 2:	D035
Additional Code 3:	D001
Additional Code 4:	Not reported
Additional Code 5:	Not reported
Shipment Date:	20100621
Creation Date:	10/8/2010 18:30:08
Receipt Date:	20100706
Manifest ID:	007465130JJK
Trans EPA ID:	CAR000188201
Trans Name:	ENVIRONMENTAL RECOVERY SERVICES INC
Trans 2 EPA ID:	MAD039322250

Map ID
Direction
Distance
Elevation

MAP FINDINGS

Site

Database(s)

EDR ID Number
EPA ID Number

MICRO GAGE INC (Continued)

1000365891

Trans 2 Name: CLEAN HARBORS ENV SVCS
TSDf EPA ID: CAD044429835
Trans Name: CLEAN HARBORS WILMINGTON LLC
TSDf Alt EPA ID: Not reported
TSDf Alt Name: Not reported
Waste Code Description: 343 - Unspecified organic liquid mixture
RCRA Code: D002
Meth Code: H141 - Storage, Bulking, And/Or Transfer Off Site--No Treatment/Reovery (H010-H129) Or (H131-H135)

Quantity Tons: 0.17
Waste Quantity: 50
Quantity Unit: G
Additional Code 1: D001
Additional Code 2: Not reported
Additional Code 3: Not reported
Additional Code 4: Not reported
Additional Code 5: Not reported

Additional Info:

Year: 2005
Gen EPA ID: CAD066248287

Shipment Date: 20051213
Creation Date: 7/12/2006 18:32:38
Receipt Date: 20051215
Manifest ID: 24764036
Trans EPA ID: CAR000047696
Trans Name: UNIVAR USA INC
Trans 2 EPA ID: CAR000047696
Trans 2 Name: UNIVAR USA INC
TSDf EPA ID: CAD008302903
Trans Name: ONYX ENV SVCS LLC AZUSA
TSDf Alt EPA ID: CAD008302903
TSDf Alt Name: Not reported
Waste Code Description: 212 - Oxygenated solvents (acetone, butanol, ethyl acetate, etc.
RCRA Code: D001
Meth Code: R01 - Recycler
Quantity Tons: 0.1815
Waste Quantity: 55
Quantity Unit: G
Additional Code 1: Not reported
Additional Code 2: Not reported
Additional Code 3: Not reported
Additional Code 4: Not reported
Additional Code 5: Not reported

Shipment Date: 20051108
Creation Date: 5/24/2006 18:32:16
Receipt Date: 20051110
Manifest ID: 24764290
Trans EPA ID: CAR000047696
Trans Name: UNIVAR USA INC
Trans 2 EPA ID: Not reported
Trans 2 Name: Not reported
TSDf EPA ID: CAD008302903
Trans Name: ONYX ENV SVCS LLC AZUSA
TSDf Alt EPA ID: CAD008302903

Map ID
Direction
Distance
Elevation

MAP FINDINGS

Site

Database(s)

EDR ID Number
EPA ID Number

MICRO GAGE INC (Continued)

1000365891

TSDF Alt Name: Not reported
Waste Code Description: 212 - Oxygenated solvents (acetone, butanol, ethyl acetate, etc.
RCRA Code: D001
Meth Code: R01 - Recycler
Quantity Tons: 0.1815
Waste Quantity: 55
Quantity Unit: G
Additional Code 1: Not reported
Additional Code 2: Not reported
Additional Code 3: Not reported
Additional Code 4: Not reported
Additional Code 5: Not reported

Shipment Date: 20051025
Creation Date: 12/22/2006 18:30:28
Receipt Date: 20051026
Manifest ID: 24743219
Trans EPA ID: TXR000050930
Trans Name: SAFETY-KLEEN SYSTEMS INC
Trans 2 EPA ID: Not reported
Trans 2 Name: Not reported
TSDF EPA ID: CAT000613893
Trans Name: SAFETY-KLEEN SYSTEMS INC
TSDF Alt EPA ID: CAT000613893
TSDF Alt Name: Not reported
Waste Code Description: 134 - Aqueous solution with <10% total organic residues
RCRA Code: Not reported
Meth Code: H01 - Transfer Station
Quantity Tons: 0.042
Waste Quantity: 10
Quantity Unit: G
Additional Code 1: Not reported
Additional Code 2: Not reported
Additional Code 3: Not reported
Additional Code 4: Not reported
Additional Code 5: Not reported

Shipment Date: 20051011
Creation Date: 8/23/2006 18:35:03
Receipt Date: 20051013
Manifest ID: 24765192
Trans EPA ID: CAR000047696
Trans Name: UNIVAR USA INC
Trans 2 EPA ID: CAR000047696
Trans 2 Name: UNIVAR USA INC
TSDF EPA ID: CAD008302903
Trans Name: ONYX ENV SVCS LLC AZUSA
TSDF Alt EPA ID: CAD008302903
TSDF Alt Name: Not reported
Waste Code Description: 212 - Oxygenated solvents (acetone, butanol, ethyl acetate, etc.
RCRA Code: D001
Meth Code: R01 - Recycler
Quantity Tons: 0.1815
Waste Quantity: 55
Quantity Unit: G
Additional Code 1: Not reported
Additional Code 2: Not reported

Map ID
Direction
Distance
Elevation

MAP FINDINGS

Site

Database(s)

EDR ID Number
EPA ID Number

MICRO GAGE INC (Continued)

1000365891

Additional Code 3:	Not reported
Additional Code 4:	Not reported
Additional Code 5:	Not reported
Shipment Date:	20050907
Creation Date:	4/13/2006 18:46:51
Receipt Date:	20050908
Manifest ID:	24576128
Trans EPA ID:	CAR000047696
Trans Name:	UNIVAR USA INC
Trans 2 EPA ID:	CAR000047696
Trans 2 Name:	UNIVAR USA INC
TSDf EPA ID:	CAD008302903
Trans Name:	ONYX ENV SVCS LLC AZUSA
TSDf Alt EPA ID:	CAD008302903
TSDf Alt Name:	Not reported
Waste Code Description:	212 - Oxygenated solvents (acetone, butanol, ethyl acetate, etc.
RCRA Code:	D001
Meth Code:	R01 - Recycler
Quantity Tons:	0.1815
Waste Quantity:	55
Quantity Unit:	G
Additional Code 1:	Not reported
Additional Code 2:	Not reported
Additional Code 3:	Not reported
Additional Code 4:	Not reported
Additional Code 5:	Not reported
Shipment Date:	20050826
Creation Date:	4/13/2006 18:45:56
Receipt Date:	20050831
Manifest ID:	24660831
Trans EPA ID:	CA0000970392
Trans Name:	ENVIRONMENTAL RECOVERY SERVICES INC
Trans 2 EPA ID:	Not reported
Trans 2 Name:	Not reported
TSDf EPA ID:	CAD044429835
Trans Name:	TERIS - WEST
TSDf Alt EPA ID:	CAD044429835
TSDf Alt Name:	Not reported
Waste Code Description:	343 - Unspecified organic liquid mixture
RCRA Code:	D001
Meth Code:	D99 - Disposal, Other
Quantity Tons:	0.187
Waste Quantity:	55
Quantity Unit:	G
Additional Code 1:	Not reported
Additional Code 2:	Not reported
Additional Code 3:	Not reported
Additional Code 4:	Not reported
Additional Code 5:	Not reported
Shipment Date:	20050810
Creation Date:	10/28/2005 18:30:54
Receipt Date:	20050818
Manifest ID:	24577450
Trans EPA ID:	CAR000047696

Map ID
Direction
Distance
Elevation

MAP FINDINGS

Site

Database(s)

EDR ID Number
EPA ID Number

MICRO GAGE INC (Continued)

1000365891

Trans Name:	UNIVAR USA INC
Trans 2 EPA ID:	CAR000047696
Trans 2 Name:	UNIVAR USA INC
TSDf EPA ID:	CAD008302903
Trans Name:	ONYX ENV SVCS LLC AZUSA
TSDf Alt EPA ID:	CAD008302903
TSDf Alt Name:	Not reported
Waste Code Description:	212 - Oxygenated solvents (acetone, butanol, ethyl acetate, etc.
RCRA Code:	D001
Meth Code:	R01 - Recycler
Quantity Tons:	0.1815
Waste Quantity:	55
Quantity Unit:	G
Additional Code 1:	Not reported
Additional Code 2:	Not reported
Additional Code 3:	Not reported
Additional Code 4:	Not reported
Additional Code 5:	Not reported
Shipment Date:	20050805
Creation Date:	10/7/2005 18:42:04
Receipt Date:	20050808
Manifest ID:	23678306
Trans EPA ID:	TXR000050930
Trans Name:	SAFETY-KLEEN SYSTEMS INC
Trans 2 EPA ID:	Not reported
Trans 2 Name:	Not reported
TSDf EPA ID:	CAT000613893
Trans Name:	SAFETY-KLEEN SYSTEMS INC
TSDf Alt EPA ID:	CAT000613893
TSDf Alt Name:	Not reported
Waste Code Description:	134 - Aqueous solution with <10% total organic residues
RCRA Code:	Not reported
Meth Code:	H01 - Transfer Station
Quantity Tons:	0.084
Waste Quantity:	20
Quantity Unit:	G
Additional Code 1:	Not reported
Additional Code 2:	Not reported
Additional Code 3:	Not reported
Additional Code 4:	Not reported
Additional Code 5:	Not reported
Shipment Date:	20050719
Creation Date:	10/11/2005 18:31:29
Receipt Date:	20050721
Manifest ID:	24331551
Trans EPA ID:	CAR000047696
Trans Name:	UNIVAR USA INC
Trans 2 EPA ID:	CAR000047696
Trans 2 Name:	UNIVAR USA INC
TSDf EPA ID:	CAD008302903
Trans Name:	ONYX ENV SVCS LLC AZUSA
TSDf Alt EPA ID:	CAD008302903
TSDf Alt Name:	Not reported
Waste Code Description:	212 - Oxygenated solvents (acetone, butanol, ethyl acetate, etc.
RCRA Code:	D001

Map ID
Direction
Distance
Elevation

MAP FINDINGS

Site

Database(s)

EDR ID Number
EPA ID Number

MICRO GAGE INC (Continued)

1000365891

Meth Code: R01 - Recycler
Quantity Tons: 0.1815
Waste Quantity: 55
Quantity Unit: G
Additional Code 1: Not reported
Additional Code 2: Not reported
Additional Code 3: Not reported
Additional Code 4: Not reported
Additional Code 5: Not reported

Shipment Date: 20050624
Creation Date: 9/16/2005 18:31:41
Receipt Date: 20050630
Manifest ID: 24331570
Trans EPA ID: CAR000047696
Trans Name: UNIVAR USA INC
Trans 2 EPA ID: CAR000047696
Trans 2 Name: UNIVAR USA INC
TSDf EPA ID: CAD008302903
Trans Name: ONYX ENV SVCS LLC AZUSA
TSDf Alt EPA ID: CAD008302903
TSDf Alt Name: Not reported
Waste Code Description: 212 - Oxygenated solvents (acetone, butanol, ethyl acetate, etc.
RCRA Code: D001
Meth Code: R01 - Recycler
Quantity Tons: 0.1815
Waste Quantity: 55
Quantity Unit: G
Additional Code 1: Not reported
Additional Code 2: Not reported
Additional Code 3: Not reported
Additional Code 4: Not reported
Additional Code 5: Not reported

Additional Info:

Year: 2007
Gen EPA ID: CAD066248287

Shipment Date: 20071219
Creation Date: 3/28/2008 18:30:20
Receipt Date: 20071229
Manifest ID: 003576344JJK
Trans EPA ID: CAR000188201
Trans Name: ENVIRONMENTAL RECOVERY SERVICES INC
Trans 2 EPA ID: MAD039322250
Trans 2 Name: CLEAN HARBORS ENV SERVICES
TSDf EPA ID: CAD044429835
Trans Name: CLEAN HARBORS WILMINGTON LLC
TSDf Alt EPA ID: Not reported
TSDf Alt Name: Not reported
Waste Code Description: 343 - Unspecified organic liquid mixture
RCRA Code: D002
Meth Code: H141 - Storage, Bulking, And/Or Transfer Off Site--No Treatment/Reovery (H010-H129) Or (H131-H135)

Quantity Tons: 0.187
Waste Quantity: 55
Quantity Unit: G

Map ID
Direction
Distance
Elevation

MAP FINDINGS

Site

Database(s)

EDR ID Number
EPA ID Number

MICRO GAGE INC (Continued)

1000365891

Additional Code 1:	D001
Additional Code 2:	Not reported
Additional Code 3:	Not reported
Additional Code 4:	Not reported
Additional Code 5:	Not reported
Shipment Date:	20071219
Creation Date:	6/4/2008 18:30:22
Receipt Date:	20080106
Manifest ID:	003576343JJK
Trans EPA ID:	CAR000188201
Trans Name:	ENVIRONMENTAL RECOVERY SERVICES INC
Trans 2 EPA ID:	NJD986607380
Trans 2 Name:	MAUMEE EXPRESS (ID #778)
TSDf EPA ID:	ARD981057870
Trans Name:	RINECO
TSDf Alt EPA ID:	Not reported
TSDf Alt Name:	Not reported
Waste Code Description:	331 - Off-specification, aged, or surplus organics
RCRA Code:	Not reported
Meth Code:	H061 - Fuel Blending Prior To Energy Recovery At Another Site
Quantity Tons:	0.1815
Waste Quantity:	55
Quantity Unit:	G
Additional Code 1:	Not reported
Additional Code 2:	Not reported
Additional Code 3:	Not reported
Additional Code 4:	Not reported
Additional Code 5:	Not reported
Shipment Date:	20071219
Creation Date:	6/4/2008 18:30:22
Receipt Date:	20080106
Manifest ID:	003576343JJK
Trans EPA ID:	CAR000188201
Trans Name:	ENVIRONMENTAL RECOVERY SERVICES INC
Trans 2 EPA ID:	NJD986607380
Trans 2 Name:	MAUMEE EXPRESS (ID #778)
TSDf EPA ID:	ARD981057870
Trans Name:	RINECO
TSDf Alt EPA ID:	Not reported
TSDf Alt Name:	Not reported
Waste Code Description:	343 - Unspecified organic liquid mixture
RCRA Code:	D001
Meth Code:	H061 - Fuel Blending Prior To Energy Recovery At Another Site
Quantity Tons:	0.051
Waste Quantity:	15
Quantity Unit:	G
Additional Code 1:	Not reported
Additional Code 2:	Not reported
Additional Code 3:	Not reported
Additional Code 4:	Not reported
Additional Code 5:	Not reported
Shipment Date:	20071217
Creation Date:	3/11/2008 18:30:10
Receipt Date:	20071219

Map ID
Direction
Distance
Elevation

MAP FINDINGS

Site

Database(s)

EDR ID Number
EPA ID Number

MICRO GAGE INC (Continued)

1000365891

Manifest ID: 003513274JJK
Trans EPA ID: CAR000047696
Trans Name: UNIVAR USA INC
Trans 2 EPA ID: CAD000032870
Trans 2 Name: AMERICAN TRUCKING
TSDf EPA ID: CAD008302903
Trans Name: VEOLIA ES TECH SOLUTIONS-AZUSA
TSDf Alt EPA ID: Not reported
TSDf Alt Name: Not reported
Waste Code Description: 212 - Oxygenated solvents (acetone, butanol, ethyl acetate, etc.
RCRA Code: F005
Meth Code: H061 - Fuel Blending Prior To Energy Recovery At Another Site
Quantity Tons: 0.1815
Waste Quantity: 55
Quantity Unit: G
Additional Code 1: F003
Additional Code 2: D035
Additional Code 3: D001
Additional Code 4: Not reported
Additional Code 5: Not reported

Shipment Date: 20071127
Creation Date: 2/29/2008 18:30:45
Receipt Date: 20071204
Manifest ID: 003009384JJK
Trans EPA ID: CAR000047696
Trans Name: UNIVAR USA INC
Trans 2 EPA ID: Not reported
Trans 2 Name: Not reported
TSDf EPA ID: CAD008302903
Trans Name: VEOLIA ES TECH SOLUTIONS-AZUSA
TSDf Alt EPA ID: Not reported
TSDf Alt Name: Not reported
Waste Code Description: 212 - Oxygenated solvents (acetone, butanol, ethyl acetate, etc.
RCRA Code: F005
Meth Code: H061 - Fuel Blending Prior To Energy Recovery At Another Site
Quantity Tons: 0.1815
Waste Quantity: 55
Quantity Unit: G
Additional Code 1: F003
Additional Code 2: D035
Additional Code 3: D001
Additional Code 4: Not reported
Additional Code 5: Not reported

Shipment Date: 20071029
Creation Date: 1/8/2008 18:30:57
Receipt Date: 20071101
Manifest ID: 003008342JJK
Trans EPA ID: CAR000047696
Trans Name: UNIVAR USA INC
Trans 2 EPA ID: Not reported
Trans 2 Name: Not reported
TSDf EPA ID: CAD008302903
Trans Name: VEOLIA ES TECH SOLUTIONS-AZUSA
TSDf Alt EPA ID: Not reported
TSDf Alt Name: Not reported

Map ID
Direction
Distance
Elevation

MAP FINDINGS

Site

Database(s)

EDR ID Number
EPA ID Number

MICRO GAGE INC (Continued)

1000365891

Waste Code Description: 212 - Oxygenated solvents (acetone, butanol, ethyl acetate, etc.
RCRA Code: F005
Meth Code: H061 - Fuel Blending Prior To Energy Recovery At Another Site
Quantity Tons: 0.1815
Waste Quantity: 55
Quantity Unit: G
Additional Code 1: F003
Additional Code 2: D035
Additional Code 3: D001
Additional Code 4: Not reported
Additional Code 5: Not reported

Shipment Date: 20071003
Creation Date: 12/28/2007 18:31:14
Receipt Date: 20071004
Manifest ID: 003006723JJK
Trans EPA ID: CAR000047696
Trans Name: UNIVAR USA INC
Trans 2 EPA ID: Not reported
Trans 2 Name: Not reported
TSDf EPA ID: CAD008302903
Trans Name: VEOLIA ES TECH SOLUTIONS-AZUSA
TSDf Alt EPA ID: Not reported
TSDf Alt Name: Not reported
Waste Code Description: 212 - Oxygenated solvents (acetone, butanol, ethyl acetate, etc.
RCRA Code: F005
Meth Code: H061 - Fuel Blending Prior To Energy Recovery At Another Site
Quantity Tons: 0.1815
Waste Quantity: 55
Quantity Unit: G
Additional Code 1: F003
Additional Code 2: D035
Additional Code 3: D001
Additional Code 4: Not reported
Additional Code 5: Not reported

Shipment Date: 20070907
Creation Date: 1/9/2008 18:30:14
Receipt Date: 20070913
Manifest ID: 001933434JJK
Trans EPA ID: CAR000047696
Trans Name: UNIVAR USA INC
Trans 2 EPA ID: Not reported
Trans 2 Name: Not reported
TSDf EPA ID: CAD008302903
Trans Name: VEOLIA ES TECH SOLUTIONS-AZUSA
TSDf Alt EPA ID: Not reported
TSDf Alt Name: Not reported
Waste Code Description: 212 - Oxygenated solvents (acetone, butanol, ethyl acetate, etc.
RCRA Code: F005
Meth Code: H061 - Fuel Blending Prior To Energy Recovery At Another Site
Quantity Tons: 0.1815
Waste Quantity: 55
Quantity Unit: G
Additional Code 1: F003
Additional Code 2: D035
Additional Code 3: D001

Map ID
Direction
Distance
Elevation

MAP FINDINGS

Site

Database(s)

EDR ID Number
EPA ID Number

MICRO GAGE INC (Continued)

1000365891

Additional Code 4: Not reported
Additional Code 5: Not reported

Shipment Date: 20070822
Creation Date: 1/9/2008 18:30:06
Receipt Date: 20070827
Manifest ID: 001933171JJK
Trans EPA ID: CAR000047696
Trans Name: UNIVAR USA INC
Trans 2 EPA ID: Not reported
Trans 2 Name: Not reported
TSDf EPA ID: CAD008302903
Trans Name: VEOLIA ES TECH SOLUTIONS-AZUSA
TSDf Alt EPA ID: Not reported
TSDf Alt Name: Not reported
Waste Code Description: 212 - Oxygenated solvents (acetone, butanol, ethyl acetate, etc.
RCRA Code: F005
Meth Code: H061 - Fuel Blending Prior To Energy Recovery At Another Site
Quantity Tons: 0.1815
Waste Quantity: 55
Quantity Unit: G
Additional Code 1: F003
Additional Code 2: D035
Additional Code 3: D001
Additional Code 4: Not reported
Additional Code 5: Not reported

Shipment Date: 20070821
Creation Date: 3/4/2008 18:30:34
Receipt Date: 20070821
Manifest ID: 000850542SKS
Trans EPA ID: TXR000050930
Trans Name: SAFETY-KLEEN SYSTEMS INC
Trans 2 EPA ID: Not reported
Trans 2 Name: Not reported
TSDf EPA ID: CAT000613893
Trans Name: SAFETY-KLEEN SYSTEMS INC
TSDf Alt EPA ID: Not reported
TSDf Alt Name: Not reported
Waste Code Description: 134 - Aqueous solution with <10% total organic residues
RCRA Code: Not reported
Meth Code: H141 - Storage, Bulking, And/Or Transfer Off Site--No Treatment/Reovery (H010-H129) Or (H131-H135)
Quantity Tons: 0.084
Waste Quantity: 20
Quantity Unit: G
Additional Code 1: Not reported
Additional Code 2: Not reported
Additional Code 3: Not reported
Additional Code 4: Not reported
Additional Code 5: Not reported

Additional Info:
Year: 1996
Gen EPA ID: CAD066248287
Shipment Date: 19961203

Map ID
Direction
Distance
Elevation

MAP FINDINGS

Site

Database(s)

EDR ID Number
EPA ID Number

MICRO GAGE INC (Continued)

1000365891

Creation Date: 5/21/1997 0:00:00
Receipt Date: 19961205
Manifest ID: 96565348
Trans EPA ID: CAD009230244
Trans Name: Not reported
Trans 2 EPA ID: Not reported
Trans 2 Name: Not reported
TSDf EPA ID: CAD008302903
Trans Name: Not reported
TSDf Alt EPA ID: Not reported
TSDf Alt Name: Not reported
Waste Code Description: 212 - Oxygenated solvents (acetone, butanol, ethyl acetate, etc.
RCRA Code: D001
Meth Code: R01 - Recycler
Quantity Tons: 0.1782
Waste Quantity: 54
Quantity Unit: G
Additional Code 1: Not reported
Additional Code 2: Not reported
Additional Code 3: Not reported
Additional Code 4: Not reported
Additional Code 5: Not reported

Shipment Date: 19961111
Creation Date: 5/21/1997 0:00:00
Receipt Date: 19961114
Manifest ID: 96565271
Trans EPA ID: CAD009230244
Trans Name: Not reported
Trans 2 EPA ID: Not reported
Trans 2 Name: Not reported
TSDf EPA ID: CAD008302903
Trans Name: Not reported
TSDf Alt EPA ID: Not reported
TSDf Alt Name: Not reported
Waste Code Description: 212 - Oxygenated solvents (acetone, butanol, ethyl acetate, etc.
RCRA Code: D001
Meth Code: R01 - Recycler
Quantity Tons: 0.22
Waste Quantity: 440
Quantity Unit: P
Additional Code 1: Not reported
Additional Code 2: Not reported
Additional Code 3: Not reported
Additional Code 4: Not reported
Additional Code 5: Not reported

Shipment Date: 19961011
Creation Date: 5/20/1997 0:00:00
Receipt Date: 19961017
Manifest ID: 96188063
Trans EPA ID: CAD009230244
Trans Name: Not reported
Trans 2 EPA ID: Not reported
Trans 2 Name: Not reported
TSDf EPA ID: CAD008302903
Trans Name: Not reported

Map ID
Direction
Distance
Elevation

MAP FINDINGS

Site

Database(s)

EDR ID Number
EPA ID Number

MICRO GAGE INC (Continued)

1000365891

TSDf Alt EPA ID: Not reported
TSDf Alt Name: Not reported
Waste Code Description: 212 - Oxygenated solvents (acetone, butanol, ethyl acetate, etc.
RCRA Code: D001
Meth Code: R01 - Recycler
Quantity Tons: 0.1749
Waste Quantity: 53
Quantity Unit: G
Additional Code 1: Not reported
Additional Code 2: Not reported
Additional Code 3: Not reported
Additional Code 4: Not reported
Additional Code 5: Not reported

Shipment Date: 19961001
Creation Date: 5/20/1997 0:00:00
Receipt Date: 19961003
Manifest ID: 96188094
Trans EPA ID: CAD009230244
Trans Name: Not reported
Trans 2 EPA ID: Not reported
Trans 2 Name: Not reported
TSDf EPA ID: CAD008302903
Trans Name: Not reported
TSDf Alt EPA ID: Not reported
TSDf Alt Name: Not reported
Waste Code Description: 212 - Oxygenated solvents (acetone, butanol, ethyl acetate, etc.
RCRA Code: D001
Meth Code: R01 - Recycler
Quantity Tons: 0.1815
Waste Quantity: 55
Quantity Unit: G
Additional Code 1: Not reported
Additional Code 2: Not reported
Additional Code 3: Not reported
Additional Code 4: Not reported
Additional Code 5: Not reported

Shipment Date: 19960911
Creation Date: 5/30/1997 0:00:00
Receipt Date: 19960913
Manifest ID: 96188188
Trans EPA ID: CAD009230244
Trans Name: Not reported
Trans 2 EPA ID: Not reported
Trans 2 Name: Not reported
TSDf EPA ID: CAD008302903
Trans Name: Not reported
TSDf Alt EPA ID: Not reported
TSDf Alt Name: Not reported
Waste Code Description: 212 - Oxygenated solvents (acetone, butanol, ethyl acetate, etc.
RCRA Code: D001
Meth Code: R01 - Recycler
Quantity Tons: 0.1782
Waste Quantity: 54
Quantity Unit: G
Additional Code 1: Not reported

Map ID
Direction
Distance
Elevation

MAP FINDINGS

Site

Database(s)

EDR ID Number
EPA ID Number

MICRO GAGE INC (Continued)

1000365891

Additional Code 2:	Not reported
Additional Code 3:	Not reported
Additional Code 4:	Not reported
Additional Code 5:	Not reported
Shipment Date:	19960830
Creation Date:	5/30/1997 0:00:00
Receipt Date:	19960830
Manifest ID:	95780219
Trans EPA ID:	CAD008364432
Trans Name:	Not reported
Trans 2 EPA ID:	Not reported
Trans 2 Name:	Not reported
TSDf EPA ID:	CAD008364432
Trans Name:	Not reported
TSDf Alt EPA ID:	Not reported
TSDf Alt Name:	Not reported
Waste Code Description:	214 - Unspecified solvent mixture
RCRA Code:	F001
Meth Code:	R01 - Recycler
Quantity Tons:	0.1908
Waste Quantity:	53
Quantity Unit:	G
Additional Code 1:	Not reported
Additional Code 2:	Not reported
Additional Code 3:	Not reported
Additional Code 4:	Not reported
Additional Code 5:	Not reported
Shipment Date:	19960823
Creation Date:	5/30/1997 0:00:00
Receipt Date:	19960829
Manifest ID:	96188306
Trans EPA ID:	CAD009230244
Trans Name:	Not reported
Trans 2 EPA ID:	Not reported
Trans 2 Name:	Not reported
TSDf EPA ID:	CAD008302903
Trans Name:	Not reported
TSDf Alt EPA ID:	Not reported
TSDf Alt Name:	Not reported
Waste Code Description:	212 - Oxygenated solvents (acetone, butanol, ethyl acetate, etc.
RCRA Code:	D001
Meth Code:	R01 - Recycler
Quantity Tons:	0.1782
Waste Quantity:	54
Quantity Unit:	G
Additional Code 1:	Not reported
Additional Code 2:	Not reported
Additional Code 3:	Not reported
Additional Code 4:	Not reported
Additional Code 5:	Not reported
Shipment Date:	19960725
Creation Date:	5/20/1997 0:00:00
Receipt Date:	19960801
Manifest ID:	96188362

Map ID
Direction
Distance
Elevation

MAP FINDINGS

Site

Database(s)

EDR ID Number
EPA ID Number

MICRO GAGE INC (Continued)

1000365891

Trans EPA ID:	CAD009230244
Trans Name:	Not reported
Trans 2 EPA ID:	Not reported
Trans 2 Name:	Not reported
TSDF EPA ID:	CAD008302903
Trans Name:	Not reported
TSDF Alt EPA ID:	Not reported
TSDF Alt Name:	Not reported
Waste Code Description:	212 - Oxygenated solvents (acetone, butanol, ethyl acetate, etc.
RCRA Code:	D001
Meth Code:	R01 - Recycler
Quantity Tons:	0.1782
Waste Quantity:	54
Quantity Unit:	G
Additional Code 1:	Not reported
Additional Code 2:	Not reported
Additional Code 3:	Not reported
Additional Code 4:	Not reported
Additional Code 5:	Not reported
Shipment Date:	19960715
Creation Date:	5/20/1997 0:00:00
Receipt Date:	19960717
Manifest ID:	96048117
Trans EPA ID:	CA0000970392
Trans Name:	Not reported
Trans 2 EPA ID:	Not reported
Trans 2 Name:	Not reported
TSDF EPA ID:	CAD097030993
Trans Name:	Not reported
TSDF Alt EPA ID:	Not reported
TSDF Alt Name:	Not reported
Waste Code Description:	791 - Liquids with pH < 2 792 Liquids with pH < 2 with metals
RCRA Code:	D002
Meth Code:	R01 - Recycler
Quantity Tons:	0.2293
Waste Quantity:	55
Quantity Unit:	G
Additional Code 1:	Not reported
Additional Code 2:	Not reported
Additional Code 3:	Not reported
Additional Code 4:	Not reported
Additional Code 5:	Not reported
Shipment Date:	19960715
Creation Date:	5/20/1997 0:00:00
Receipt Date:	19960719
Manifest ID:	96048118
Trans EPA ID:	CA0000970392
Trans Name:	Not reported
Trans 2 EPA ID:	Not reported
Trans 2 Name:	Not reported
TSDF EPA ID:	CAD000088252
Trans Name:	Not reported
TSDF Alt EPA ID:	Not reported
TSDF Alt Name:	Not reported
Waste Code Description:	791 - Liquids with pH < 2 792 Liquids with pH < 2 with metals

Map ID
Direction
Distance
Elevation

MAP FINDINGS

Site

Database(s)

EDR ID Number
EPA ID Number

MICRO GAGE INC (Continued)

1000365891

RCRA Code: D002
Meth Code: H01 - Transfer Station
Quantity Tons: 0.2293
Waste Quantity: 55
Quantity Unit: G
Additional Code 1: Not reported
Additional Code 2: Not reported
Additional Code 3: Not reported
Additional Code 4: Not reported
Additional Code 5: Not reported

Additional Info:

Year: 2003
Gen EPA ID: CAD066248287

Shipment Date: 20031217
Creation Date: 8/30/2004 14:52:16
Receipt Date: 20031222
Manifest ID: 23378446
Trans EPA ID: CAR000047696
Trans Name: UNIVAR USA INC
Trans 2 EPA ID: Not reported
Trans 2 Name: Not reported
TSDf EPA ID: CAD008302903
Trans Name: ONYX ENV SVCS LLC AZUSA
TSDf Alt EPA ID: CAD008302903
TSDf Alt Name: Not reported
Waste Code Description: 212 - Oxygenated solvents (acetone, butanol, ethyl acetate, etc.
RCRA Code: D001
Meth Code: R01 - Recycler
Quantity Tons: 0.22
Waste Quantity: 440
Quantity Unit: P
Additional Code 1: Not reported
Additional Code 2: Not reported
Additional Code 3: Not reported
Additional Code 4: Not reported
Additional Code 5: Not reported

Shipment Date: 20031121
Creation Date: 8/9/2004 8:48:13
Receipt Date: 20031126
Manifest ID: 22918454
Trans EPA ID: CAR000047696
Trans Name: UNIVAR USA INC
Trans 2 EPA ID: Not reported
Trans 2 Name: Not reported
TSDf EPA ID: CAD008302903
Trans Name: ONYX ENV SVCS LLC AZUSA
TSDf Alt EPA ID: CAD008302903
TSDf Alt Name: Not reported
Waste Code Description: 212 - Oxygenated solvents (acetone, butanol, ethyl acetate, etc.
RCRA Code: D001
Meth Code: R01 - Recycler
Quantity Tons: 0.1815
Waste Quantity: 55
Quantity Unit: G

Map ID
Direction
Distance
Elevation

MAP FINDINGS

Site

Database(s)

EDR ID Number
EPA ID Number

MICRO GAGE INC (Continued)

1000365891

Additional Code 1:	Not reported
Additional Code 2:	Not reported
Additional Code 3:	Not reported
Additional Code 4:	Not reported
Additional Code 5:	Not reported
Shipment Date:	20031031
Creation Date:	8/20/2004 8:27:39
Receipt Date:	20031106
Manifest ID:	22764626
Trans EPA ID:	CAR000047696
Trans Name:	UNIVAR USA INC
Trans 2 EPA ID:	Not reported
Trans 2 Name:	Not reported
TSDf EPA ID:	CAD008302903
Trans Name:	ONYX ENV SVCS LLC AZUSA
TSDf Alt EPA ID:	CAD008302903
TSDf Alt Name:	Not reported
Waste Code Description:	212 - Oxygenated solvents (acetone, butanol, ethyl acetate, etc.
RCRA Code:	D001
Meth Code:	R01 - Recycler
Quantity Tons:	0.1815
Waste Quantity:	55
Quantity Unit:	G
Additional Code 1:	Not reported
Additional Code 2:	Not reported
Additional Code 3:	Not reported
Additional Code 4:	Not reported
Additional Code 5:	Not reported
Shipment Date:	20031017
Creation Date:	8/3/2004 15:00:31
Receipt Date:	20031020
Manifest ID:	22522301
Trans EPA ID:	TXR000050930
Trans Name:	SAFETY-KLEEN SYSTEMS INC
Trans 2 EPA ID:	Not reported
Trans 2 Name:	Not reported
TSDf EPA ID:	CAT000613893
Trans Name:	SAFETY-KLEEN SYSTEMS INC
TSDf Alt EPA ID:	CAT000613893
TSDf Alt Name:	Not reported
Waste Code Description:	134 - Aqueous solution with <10% total organic residues
RCRA Code:	Not reported
Meth Code:	H01 - Transfer Station
Quantity Tons:	0.0462
Waste Quantity:	11
Quantity Unit:	G
Additional Code 1:	Not reported
Additional Code 2:	Not reported
Additional Code 3:	Not reported
Additional Code 4:	Not reported
Additional Code 5:	Not reported
Shipment Date:	20031008
Creation Date:	8/3/2004 15:00:31
Receipt Date:	20031015

Map ID
Direction
Distance
Elevation

MAP FINDINGS

Site

Database(s)

EDR ID Number
EPA ID Number

MICRO GAGE INC (Continued)

1000365891

Manifest ID: 22750948
Trans EPA ID: CAR000047696
Trans Name: UNIVAR USA INC
Trans 2 EPA ID: Not reported
Trans 2 Name: Not reported
TSDf EPA ID: CAD008302903
Trans Name: ONYX ENV SVCS LLC AZUSA
TSDf Alt EPA ID: CAD008302903
TSDf Alt Name: Not reported
Waste Code Description: 212 - Oxygenated solvents (acetone, butanol, ethyl acetate, etc.)
RCRA Code: D001
Meth Code: R01 - Recycler
Quantity Tons: 0.22
Waste Quantity: 440
Quantity Unit: P
Additional Code 1: Not reported
Additional Code 2: Not reported
Additional Code 3: Not reported
Additional Code 4: Not reported
Additional Code 5: Not reported

Shipment Date: 20030926
Creation Date: 8/3/2004 7:33:04
Receipt Date: 20031002
Manifest ID: 22751163
Trans EPA ID: CAR000047696
Trans Name: UNIVAR USA INC
Trans 2 EPA ID: Not reported
Trans 2 Name: Not reported
TSDf EPA ID: CAD008302903
Trans Name: ONYX ENV SVCS LLC AZUSA
TSDf Alt EPA ID: CAD008302903
TSDf Alt Name: Not reported
Waste Code Description: 212 - Oxygenated solvents (acetone, butanol, ethyl acetate, etc.)
RCRA Code: D001
Meth Code: R01 - Recycler
Quantity Tons: 0.1815
Waste Quantity: 55
Quantity Unit: G
Additional Code 1: Not reported
Additional Code 2: Not reported
Additional Code 3: Not reported
Additional Code 4: Not reported
Additional Code 5: Not reported

Shipment Date: 20030826
Creation Date: 7/29/2004 7:43:54
Receipt Date: 20030828
Manifest ID: 22859433
Trans EPA ID: CAR000047696
Trans Name: Not reported
Trans 2 EPA ID: Not reported
Trans 2 Name: Not reported
TSDf EPA ID: CAD008302903
Trans Name: Not reported
TSDf Alt EPA ID: CAD008302903
TSDf Alt Name: Not reported

Map ID
Direction
Distance
Elevation

MAP FINDINGS

Site

Database(s)

EDR ID Number
EPA ID Number

MICRO GAGE INC (Continued)

1000365891

Waste Code Description: 212 - Oxygenated solvents (acetone, butanol, ethyl acetate, etc.
RCRA Code: D001
Meth Code: R01 - Recycler
Quantity Tons: 0.22
Waste Quantity: 440
Quantity Unit: P
Additional Code 1: Not reported
Additional Code 2: Not reported
Additional Code 3: Not reported
Additional Code 4: Not reported
Additional Code 5: Not reported

Shipment Date: 20030812
Creation Date: 7/29/2004 7:46:19
Receipt Date: 20030814
Manifest ID: 22913257
Trans EPA ID: CA0000970392
Trans Name: Not reported
Trans 2 EPA ID: Not reported
Trans 2 Name: Not reported
TSDf EPA ID: CAT080033681
Trans Name: Not reported
TSDf Alt EPA ID: CAT080033681
TSDf Alt Name: Not reported
Waste Code Description: 792 - Not reported
RCRA Code: D002
Meth Code: R01 - Recycler
Quantity Tons: 0.22935
Waste Quantity: 55
Quantity Unit: G
Additional Code 1: Not reported
Additional Code 2: Not reported
Additional Code 3: Not reported
Additional Code 4: Not reported
Additional Code 5: Not reported

Shipment Date: 20030804
Creation Date: 7/26/2004 18:30:41
Receipt Date: 20030807
Manifest ID: 22898907
Trans EPA ID: CAR000047696
Trans Name: Not reported
Trans 2 EPA ID: Not reported
Trans 2 Name: Not reported
TSDf EPA ID: CAD008302903
Trans Name: Not reported
TSDf Alt EPA ID: CAD008302903
TSDf Alt Name: Not reported
Waste Code Description: 212 - Oxygenated solvents (acetone, butanol, ethyl acetate, etc.
RCRA Code: D001
Meth Code: R01 - Recycler
Quantity Tons: 0.1815
Waste Quantity: 55
Quantity Unit: G
Additional Code 1: Not reported
Additional Code 2: Not reported
Additional Code 3: Not reported

Map ID
Direction
Distance
Elevation

MAP FINDINGS

Site

Database(s)

EDR ID Number
EPA ID Number

MICRO GAGE INC (Continued)

1000365891

Additional Code 4:	Not reported
Additional Code 5:	Not reported
Shipment Date:	20030723
Creation Date:	7/23/2004 9:16:48
Receipt Date:	20030724
Manifest ID:	22884466
Trans EPA ID:	TXR000050930
Trans Name:	Not reported
Trans 2 EPA ID:	Not reported
Trans 2 Name:	Not reported
TSDf EPA ID:	CAT000613893
Trans Name:	Not reported
TSDf Alt EPA ID:	CAT000613893
TSDf Alt Name:	Not reported
Waste Code Description:	134 - Aqueous solution with <10% total organic residues
RCRA Code:	Not reported
Meth Code:	H01 - Transfer Station
Quantity Tons:	0.0504
Waste Quantity:	12
Quantity Unit:	G
Additional Code 1:	Not reported
Additional Code 2:	Not reported
Additional Code 3:	Not reported
Additional Code 4:	Not reported
Additional Code 5:	Not reported
Additional Info:	
Year:	2004
Gen EPA ID:	CAD066248287
Shipment Date:	20041216
Creation Date:	3/13/2007 18:30:28
Receipt Date:	20041222
Manifest ID:	24076643
Trans EPA ID:	CAR000047696
Trans Name:	UNIVAR USA INC
Trans 2 EPA ID:	CAR000047696
Trans 2 Name:	UNIVAR USA INC
TSDf EPA ID:	CAD008302903
Trans Name:	ONYX ENV SVCS LLC AZUSA
TSDf Alt EPA ID:	CAD008302903
TSDf Alt Name:	Not reported
Waste Code Description:	212 - Oxygenated solvents (acetone, butanol, ethyl acetate, etc.
RCRA Code:	D001
Meth Code:	R01 - Recycler
Quantity Tons:	0.1815
Waste Quantity:	55
Quantity Unit:	G
Additional Code 1:	Not reported
Additional Code 2:	Not reported
Additional Code 3:	Not reported
Additional Code 4:	Not reported
Additional Code 5:	Not reported
Shipment Date:	20041207
Creation Date:	2/17/2005 18:31:05

Map ID
Direction
Distance
Elevation

MAP FINDINGS

Site

Database(s)

EDR ID Number
EPA ID Number

MICRO GAGE INC (Continued)

1000365891

Receipt Date: 20041208
Manifest ID: 23651821
Trans EPA ID: TXR000050930
Trans Name: SAFETY-KLEEN SYSTEMS INC
Trans 2 EPA ID: Not reported
Trans 2 Name: Not reported
TSDf EPA ID: CAT000613893
Trans Name: SAFETY-KLEEN SYSTEMS INC
TSDf Alt EPA ID: CAT000613893
TSDf Alt Name: Not reported
Waste Code Description: 134 - Aqueous solution with <10% total organic residues
RCRA Code: Not reported
Meth Code: H01 - Transfer Station
Quantity Tons: 0.0504
Waste Quantity: 12
Quantity Unit: G
Additional Code 1: Not reported
Additional Code 2: Not reported
Additional Code 3: Not reported
Additional Code 4: Not reported
Additional Code 5: Not reported

Shipment Date: 20041118
Creation Date: 1/28/2005 18:31:06
Receipt Date: 20041124
Manifest ID: 24182251
Trans EPA ID: CAR000047696
Trans Name: UNIVAR USA INC
Trans 2 EPA ID: Not reported
Trans 2 Name: Not reported
TSDf EPA ID: CAD008302903
Trans Name: ONYX ENV SVCS LLC AZUSA
TSDf Alt EPA ID: CAD008302903
TSDf Alt Name: Not reported
Waste Code Description: 212 - Oxygenated solvents (acetone, butanol, ethyl acetate, etc.
RCRA Code: D001
Meth Code: R01 - Recycler
Quantity Tons: 0.1815
Waste Quantity: 55
Quantity Unit: G
Additional Code 1: Not reported
Additional Code 2: Not reported
Additional Code 3: Not reported
Additional Code 4: Not reported
Additional Code 5: Not reported

Shipment Date: 20041027
Creation Date: 1/10/2005 18:31:02
Receipt Date: 20041028
Manifest ID: 24075371
Trans EPA ID: CAR000047696
Trans Name: UNIVAR USA INC
Trans 2 EPA ID: Not reported
Trans 2 Name: Not reported
TSDf EPA ID: CAD008302903
Trans Name: ONYX ENV SVCS LLC AZUSA
TSDf Alt EPA ID: CAD008302903

Map ID
Direction
Distance
Elevation

MAP FINDINGS

Site

Database(s)

EDR ID Number
EPA ID Number

MICRO GAGE INC (Continued)

1000365891

TSDF Alt Name: Not reported
Waste Code Description: 212 - Oxygenated solvents (acetone, butanol, ethyl acetate, etc.
RCRA Code: D001
Meth Code: R01 - Recycler
Quantity Tons: 0.1815
Waste Quantity: 55
Quantity Unit: G
Additional Code 1: Not reported
Additional Code 2: Not reported
Additional Code 3: Not reported
Additional Code 4: Not reported
Additional Code 5: Not reported

Shipment Date: 20041007
Creation Date: 12/21/2004 18:31:57
Receipt Date: 20041014
Manifest ID: 24075596
Trans EPA ID: CAR000047696
Trans Name: UNIVAR USA INC
Trans 2 EPA ID: Not reported
Trans 2 Name: Not reported
TSDF EPA ID: CAD008302903
Trans Name: ONYX ENV SVCS LLC AZUSA
TSDF Alt EPA ID: CAD008302903
TSDF Alt Name: Not reported
Waste Code Description: 212 - Oxygenated solvents (acetone, butanol, ethyl acetate, etc.
RCRA Code: D001
Meth Code: R01 - Recycler
Quantity Tons: 0.1815
Waste Quantity: 55
Quantity Unit: G
Additional Code 1: Not reported
Additional Code 2: Not reported
Additional Code 3: Not reported
Additional Code 4: Not reported
Additional Code 5: Not reported

Shipment Date: 20040917
Creation Date: 12/22/2004 18:31:08
Receipt Date: 20040923
Manifest ID: 24076248
Trans EPA ID: CAR000047696
Trans Name: UNIVAR USA INC
Trans 2 EPA ID: Not reported
Trans 2 Name: Not reported
TSDF EPA ID: CAD008302903
Trans Name: ONYX ENV SVCS LLC AZUSA
TSDF Alt EPA ID: CAD008302903
TSDF Alt Name: Not reported
Waste Code Description: 212 - Oxygenated solvents (acetone, butanol, ethyl acetate, etc.
RCRA Code: D001
Meth Code: R01 - Recycler
Quantity Tons: 0.1815
Waste Quantity: 55
Quantity Unit: G
Additional Code 1: Not reported
Additional Code 2: Not reported

Map ID
Direction
Distance
Elevation

MAP FINDINGS

Site

Database(s)

EDR ID Number
EPA ID Number

MICRO GAGE INC (Continued)

1000365891

Additional Code 3:	Not reported
Additional Code 4:	Not reported
Additional Code 5:	Not reported
Shipment Date:	20040913
Creation Date:	12/22/2004 18:31:08
Receipt Date:	20040914
Manifest ID:	23716936
Trans EPA ID:	TXR000050930
Trans Name:	SAFETY-KLEEN SYSTEMS INC
Trans 2 EPA ID:	Not reported
Trans 2 Name:	Not reported
TSDF EPA ID:	CAT000613893
Trans Name:	SAFETY-KLEEN SYSTEMS INC
TSDF Alt EPA ID:	CAT000613893
TSDF Alt Name:	Not reported
Waste Code Description:	134 - Aqueous solution with <10% total organic residues
RCRA Code:	Not reported
Meth Code:	H01 - Transfer Station
Quantity Tons:	0.0504
Waste Quantity:	12
Quantity Unit:	G
Additional Code 1:	Not reported
Additional Code 2:	Not reported
Additional Code 3:	Not reported
Additional Code 4:	Not reported
Additional Code 5:	Not reported
Shipment Date:	20040824
Creation Date:	1/6/2005 18:30:52
Receipt Date:	20040826
Manifest ID:	23562997
Trans EPA ID:	CAR000047696
Trans Name:	UNIVAR USA INC
Trans 2 EPA ID:	Not reported
Trans 2 Name:	Not reported
TSDF EPA ID:	CAD008302903
Trans Name:	ONYX ENV SVCS LLC AZUSA
TSDF Alt EPA ID:	CAD008302903
TSDF Alt Name:	Not reported
Waste Code Description:	212 - Oxygenated solvents (acetone, butanol, ethyl acetate, etc.
RCRA Code:	D001
Meth Code:	R01 - Recycler
Quantity Tons:	0.1815
Waste Quantity:	55
Quantity Unit:	G
Additional Code 1:	Not reported
Additional Code 2:	Not reported
Additional Code 3:	Not reported
Additional Code 4:	Not reported
Additional Code 5:	Not reported
Shipment Date:	20040802
Creation Date:	11/5/2004 18:32:00
Receipt Date:	20040805
Manifest ID:	23826858
Trans EPA ID:	CAR000047696

Map ID
Direction
Distance
Elevation

MAP FINDINGS

Site

Database(s)

EDR ID Number
EPA ID Number

MICRO GAGE INC (Continued)

1000365891

Trans Name: UNIVAR USA INC
Trans 2 EPA ID: CAR000047696
Trans 2 Name: UNIVAR USA INC
TSDf EPA ID: CAD008302903
Trans Name: ONYX ENV SVCS LLC AZUSA
TSDf Alt EPA ID: CAD008302903
TSDf Alt Name: Not reported
Waste Code Description: 212 - Oxygenated solvents (acetone, butanol, ethyl acetate, etc.)
RCRA Code: D001
Meth Code: R01 - Recycler
Quantity Tons: 0.1815
Waste Quantity: 55
Quantity Unit: G
Additional Code 1: Not reported
Additional Code 2: Not reported
Additional Code 3: Not reported
Additional Code 4: Not reported
Additional Code 5: Not reported

Shipment Date: 20040713
Creation Date: 11/1/2004 12:36:11
Receipt Date: 20040715
Manifest ID: 23827079
Trans EPA ID: CAR000047696
Trans Name: UNIVAR USA INC
Trans 2 EPA ID: CAR000047696
Trans 2 Name: UNIVAR USA INC
TSDf EPA ID: CAD008302903
Trans Name: ONYX ENV SVCS LLC AZUSA
TSDf Alt EPA ID: CAD008302903
TSDf Alt Name: Not reported
Waste Code Description: 212 - Oxygenated solvents (acetone, butanol, ethyl acetate, etc.)
RCRA Code: D001
Meth Code: R01 - Recycler
Quantity Tons: 0.1782
Waste Quantity: 54
Quantity Unit: G
Additional Code 1: Not reported
Additional Code 2: Not reported
Additional Code 3: Not reported
Additional Code 4: Not reported
Additional Code 5: Not reported

Additional Info:

Year: 2006
Gen EPA ID: CAD066248287

Shipment Date: 20061219
Creation Date: 8/3/2007 18:30:13
Receipt Date: 20061227
Manifest ID: 001964305JJK
Trans EPA ID: CA0000970392
Trans Name: ENVIRONMENTAL RECOVERY SERVICES INC
Trans 2 EPA ID: Not reported
Trans 2 Name: Not reported
TSDf EPA ID: CAD044429835
Trans Name: CLEAN HARBORS WILMINGTON LLC

Map ID
Direction
Distance
Elevation

MAP FINDINGS

Site

Database(s)

EDR ID Number
EPA ID Number

MICRO GAGE INC (Continued)

1000365891

TSDf Alt EPA ID:	Not reported
TSDf Alt Name:	Not reported
Waste Code Description:	343 - Unspecified organic liquid mixture
RCRA Code:	D002
Meth Code:	H141 - Storage, Bulking, And/Or Transfer Off Site--No Treatment/Reovery (H010-H129) Or (H131-H135)
Quantity Tons:	0.187
Waste Quantity:	55
Quantity Unit:	G
Additional Code 1:	D001
Additional Code 2:	Not reported
Additional Code 3:	Not reported
Additional Code 4:	Not reported
Additional Code 5:	Not reported
Shipment Date:	20061219
Creation Date:	4/19/2007 18:30:14
Receipt Date:	20061221
Manifest ID:	001676113JJK
Trans EPA ID:	CAR000047696
Trans Name:	UNIVAR USA INC
Trans 2 EPA ID:	Not reported
Trans 2 Name:	Not reported
TSDf EPA ID:	CAD008302903
Trans Name:	VEOLIA ES TECH SOLUTIONS-AZUSA
TSDf Alt EPA ID:	Not reported
TSDf Alt Name:	Not reported
Waste Code Description:	212 - Oxygenated solvents (acetone, butanol, ethyl acetate, etc.
RCRA Code:	F005
Meth Code:	H061 - Fuel Blending Prior To Energy Recovery At Another Site
Quantity Tons:	0.1815
Waste Quantity:	55
Quantity Unit:	G
Additional Code 1:	F003
Additional Code 2:	D035
Additional Code 3:	D001
Additional Code 4:	Not reported
Additional Code 5:	Not reported
Shipment Date:	20061117
Creation Date:	3/30/2007 13:32:48
Receipt Date:	20061122
Manifest ID:	001677366JJK
Trans EPA ID:	CAR000047696
Trans Name:	UNIVAR USA INC
Trans 2 EPA ID:	Not reported
Trans 2 Name:	Not reported
TSDf EPA ID:	CAD008302903
Trans Name:	VEOLIA ES TECH SOLUTIONS-AZUSA
TSDf Alt EPA ID:	Not reported
TSDf Alt Name:	Not reported
Waste Code Description:	212 - Oxygenated solvents (acetone, butanol, ethyl acetate, etc.
RCRA Code:	F005
Meth Code:	H061 - Fuel Blending Prior To Energy Recovery At Another Site
Quantity Tons:	0.1815
Waste Quantity:	55
Quantity Unit:	G

Map ID
Direction
Distance
Elevation

MAP FINDINGS

Site

Database(s)

EDR ID Number
EPA ID Number

MICRO GAGE INC (Continued)

1000365891

Additional Code 1:	F003
Additional Code 2:	D035
Additional Code 3:	D001
Additional Code 4:	Not reported
Additional Code 5:	Not reported
Shipment Date:	20061018
Creation Date:	4/19/2007 18:30:50
Receipt Date:	20061019
Manifest ID:	001677229JJK
Trans EPA ID:	CAR000047696
Trans Name:	UNIVAR USA INC
Trans 2 EPA ID:	Not reported
Trans 2 Name:	Not reported
TSDf EPA ID:	CAD008302903
Trans Name:	VEOLIA ES TECH SOLUTIONS-AZUSA
TSDf Alt EPA ID:	Not reported
TSDf Alt Name:	Not reported
Waste Code Description:	212 - Oxygenated solvents (acetone, butanol, ethyl acetate, etc.
RCRA Code:	F005
Meth Code:	H061 - Fuel Blending Prior To Energy Recovery At Another Site
Quantity Tons:	0.1815
Waste Quantity:	55
Quantity Unit:	G
Additional Code 1:	F003
Additional Code 2:	D035
Additional Code 3:	D001
Additional Code 4:	Not reported
Additional Code 5:	Not reported
Shipment Date:	20061003
Creation Date:	6/11/2007 18:30:13
Receipt Date:	20061005
Manifest ID:	001397557JJK
Trans EPA ID:	CA0000970392
Trans Name:	ENVIRONMENTAL RECOVERY SERVICES INC
Trans 2 EPA ID:	CAD981430911
Trans 2 Name:	ZEPEDA TRKG
TSDf EPA ID:	NVT330010000
Trans Name:	US ECOLOGY
TSDf Alt EPA ID:	Not reported
TSDf Alt Name:	Not reported
Waste Code Description:	792 - Not reported
RCRA Code:	D007
Meth Code:	H132 - Landfill Or Surface Impoundment That Will Be Closed As Landfill(To Include On-Site Treatment And/Or Stabilization)
Quantity Tons:	0.22935
Waste Quantity:	55
Quantity Unit:	G
Additional Code 1:	D002
Additional Code 2:	Not reported
Additional Code 3:	Not reported
Additional Code 4:	Not reported
Additional Code 5:	Not reported
Shipment Date:	20060928
Creation Date:	4/19/2007 18:30:06

Map ID
Direction
Distance
Elevation

MAP FINDINGS

Site

Database(s)

EDR ID Number
EPA ID Number

MICRO GAGE INC (Continued)

1000365891

Receipt Date: 20060928
Manifest ID: 001004359JJK
Trans EPA ID: TXR000050930
Trans Name: SAFETY-KLEEN SYSTEMS INC
Trans 2 EPA ID: Not reported
Trans 2 Name: Not reported
TSDf EPA ID: CAT000613893
Trans Name: SAFETY-KLEEN SYSTEMS INC
TSDf Alt EPA ID: Not reported
TSDf Alt Name: Not reported
Waste Code Description: 134 - Aqueous solution with <10% total organic residues
RCRA Code: Not reported
Meth Code: H141 - Storage, Bulking, And/Or Transfer Off Site--No Treatment/Reovery (H010-H129) Or (H131-H135)

Quantity Tons: 0.084
Waste Quantity: 20
Quantity Unit: G
Additional Code 1: Not reported
Additional Code 2: Not reported
Additional Code 3: Not reported
Additional Code 4: Not reported
Additional Code 5: Not reported

Shipment Date: 20060926
Creation Date: 3/30/2007 13:31:40
Receipt Date: 20060928
Manifest ID: 000980452JJK
Trans EPA ID: CAR000047696
Trans Name: UNIVAR USA INC
Trans 2 EPA ID: Not reported
Trans 2 Name: Not reported
TSDf EPA ID: CAD008302903
Trans Name: VEOLIA ES TECH SOLUTIONS-AZUSA
TSDf Alt EPA ID: Not reported
TSDf Alt Name: Not reported
Waste Code Description: 212 - Oxygenated solvents (acetone, butanol, ethyl acetate, etc.
RCRA Code: F005
Meth Code: H061 - Fuel Blending Prior To Energy Recovery At Another Site
Quantity Tons: 0.1815
Waste Quantity: 55
Quantity Unit: G
Additional Code 1: F003
Additional Code 2: D035
Additional Code 3: D001
Additional Code 4: Not reported
Additional Code 5: Not reported

Shipment Date: 20060822
Creation Date: 10/5/2006 18:31:29
Receipt Date: 20060830
Manifest ID: 24920880
Trans EPA ID: CA0000970392
Trans Name: ENVIRONMENTAL RECOVERY SERVICES INC
Trans 2 EPA ID: Not reported
Trans 2 Name: Not reported
TSDf EPA ID: CAD044429835
Trans Name: TERIS WEST

Map ID
Direction
Distance
Elevation

MAP FINDINGS

Site

Database(s)

EDR ID Number
EPA ID Number

MICRO GAGE INC (Continued)

1000365891

TSDf Alt EPA ID:	CAD044429835
TSDf Alt Name:	Not reported
Waste Code Description:	343 - Unspecified organic liquid mixture
RCRA Code:	D001
Meth Code:	H01 - Transfer Station
Quantity Tons:	0.187
Waste Quantity:	55
Quantity Unit:	G
Additional Code 1:	Not reported
Additional Code 2:	Not reported
Additional Code 3:	Not reported
Additional Code 4:	Not reported
Additional Code 5:	Not reported
Shipment Date:	20060815
Creation Date:	10/5/2006 18:30:24
Receipt Date:	20060817
Manifest ID:	25168289
Trans EPA ID:	CAR000047696
Trans Name:	UNIVAR USA INC
Trans 2 EPA ID:	Not reported
Trans 2 Name:	Not reported
TSDf EPA ID:	CAD008302903
Trans Name:	VEOLIA ES TECH SOLUTIONS AZUSA
TSDf Alt EPA ID:	CAD008302903
TSDf Alt Name:	Not reported
Waste Code Description:	212 - Oxygenated solvents (acetone, butanol, ethyl acetate, etc.
RCRA Code:	D001
Meth Code:	R01 - Recycler
Quantity Tons:	0.1815
Waste Quantity:	55
Quantity Unit:	G
Additional Code 1:	Not reported
Additional Code 2:	Not reported
Additional Code 3:	Not reported
Additional Code 4:	Not reported
Additional Code 5:	Not reported
Shipment Date:	20060717
Creation Date:	9/17/2006 18:30:25
Receipt Date:	20060720
Manifest ID:	25172461
Trans EPA ID:	CAR000047696
Trans Name:	UNIVAR USA INC
Trans 2 EPA ID:	Not reported
Trans 2 Name:	Not reported
TSDf EPA ID:	CAD008302903
Trans Name:	ONYX ENV SVCS LLC AZUSA
TSDf Alt EPA ID:	CAD008302903
TSDf Alt Name:	Not reported
Waste Code Description:	212 - Oxygenated solvents (acetone, butanol, ethyl acetate, etc.
RCRA Code:	D001
Meth Code:	R01 - Recycler
Quantity Tons:	0.1815
Waste Quantity:	55
Quantity Unit:	G
Additional Code 1:	Not reported

Map ID
Direction
Distance
Elevation

MAP FINDINGS

Site

Database(s)

EDR ID Number
EPA ID Number

MICRO GAGE INC (Continued)

1000365891

Additional Code 2: Not reported
Additional Code 3: Not reported
Additional Code 4: Not reported
Additional Code 5: Not reported

Additional Info:

Year: 2002
Gen EPA ID: CAD066248287

Shipment Date: 20021210
Creation Date: 3/16/2007 18:30:20
Receipt Date: 20021212
Manifest ID: 22026288
Trans EPA ID: CAR000047696
Trans Name: Not reported
Trans 2 EPA ID: Not reported
Trans 2 Name: Not reported
TSDf EPA ID: CAD008302903
Trans Name: Not reported
TSDf Alt EPA ID: CAD008302903
TSDf Alt Name: Not reported
Waste Code Description: 212 - Oxygenated solvents (acetone, butanol, ethyl acetate, etc.
RCRA Code: D001
Meth Code: R01 - Recycler
Quantity Tons: 0.1815
Waste Quantity: 55
Quantity Unit: G
Additional Code 1: Not reported
Additional Code 2: Not reported
Additional Code 3: Not reported
Additional Code 4: Not reported
Additional Code 5: Not reported

Shipment Date: 20021126
Creation Date: 2/25/2003 18:31:38
Receipt Date: 20021127
Manifest ID: 21822824
Trans EPA ID: CAR000047696
Trans Name: Not reported
Trans 2 EPA ID: Not reported
Trans 2 Name: Not reported
TSDf EPA ID: CAD008302903
Trans Name: Not reported
TSDf Alt EPA ID: Not reported
TSDf Alt Name: Not reported
Waste Code Description: 212 - Oxygenated solvents (acetone, butanol, ethyl acetate, etc.
RCRA Code: D001
Meth Code: R01 - Recycler
Quantity Tons: 0.1815
Waste Quantity: 55
Quantity Unit: G
Additional Code 1: Not reported
Additional Code 2: Not reported
Additional Code 3: Not reported
Additional Code 4: Not reported
Additional Code 5: Not reported

Map ID
Direction
Distance
Elevation

MAP FINDINGS

Site

Database(s)

EDR ID Number
EPA ID Number

MICRO GAGE INC (Continued)

1000365891

Shipment Date:	20021114
Creation Date:	2/13/2003 18:31:35
Receipt Date:	20021115
Manifest ID:	22138730
Trans EPA ID:	SCR000075150
Trans Name:	Not reported
Trans 2 EPA ID:	Not reported
Trans 2 Name:	Not reported
TSDf EPA ID:	CAT000613893
Trans Name:	Not reported
TSDf Alt EPA ID:	Not reported
TSDf Alt Name:	Not reported
Waste Code Description:	134 - Aqueous solution with <10% total organic residues
RCRA Code:	Not reported
Meth Code:	H01 - Transfer Station
Quantity Tons:	0.063
Waste Quantity:	15
Quantity Unit:	G
Additional Code 1:	Not reported
Additional Code 2:	Not reported
Additional Code 3:	Not reported
Additional Code 4:	Not reported
Additional Code 5:	Not reported
Shipment Date:	20021105
Creation Date:	2/21/2003 10:41:38
Receipt Date:	20021107
Manifest ID:	21823027
Trans EPA ID:	CAR000047696
Trans Name:	Not reported
Trans 2 EPA ID:	Not reported
Trans 2 Name:	Not reported
TSDf EPA ID:	CAD008302903
Trans Name:	Not reported
TSDf Alt EPA ID:	Not reported
TSDf Alt Name:	Not reported
Waste Code Description:	212 - Oxygenated solvents (acetone, butanol, ethyl acetate, etc.
RCRA Code:	D001
Meth Code:	R01 - Recycler
Quantity Tons:	0.1815
Waste Quantity:	55
Quantity Unit:	G
Additional Code 1:	Not reported
Additional Code 2:	Not reported
Additional Code 3:	Not reported
Additional Code 4:	Not reported
Additional Code 5:	Not reported
Shipment Date:	20021022
Creation Date:	2/10/2003 18:31:16
Receipt Date:	20021031
Manifest ID:	22026652
Trans EPA ID:	CAR000047696
Trans Name:	Not reported
Trans 2 EPA ID:	Not reported
Trans 2 Name:	Not reported
TSDf EPA ID:	CAD008302903

Map ID
Direction
Distance
Elevation

MAP FINDINGS

Site

Database(s)

EDR ID Number
EPA ID Number

MICRO GAGE INC (Continued)

1000365891

Trans Name: Not reported
TSDf Alt EPA ID: Not reported
TSDf Alt Name: Not reported
Waste Code Description: 212 - Oxygenated solvents (acetone, butanol, ethyl acetate, etc.)
RCRA Code: D001
Meth Code: R01 - Recycler
Quantity Tons: 0.22
Waste Quantity: 440
Quantity Unit: P
Additional Code 1: Not reported
Additional Code 2: Not reported
Additional Code 3: Not reported
Additional Code 4: Not reported
Additional Code 5: Not reported

Shipment Date: 20021008
Creation Date: 1/28/2003 18:33:13
Receipt Date: 20021010
Manifest ID: 22026621
Trans EPA ID: CAR000047696
Trans Name: Not reported
Trans 2 EPA ID: Not reported
Trans 2 Name: Not reported
TSDf EPA ID: CAD008302903
Trans Name: Not reported
TSDf Alt EPA ID: Not reported
TSDf Alt Name: Not reported
Waste Code Description: 212 - Oxygenated solvents (acetone, butanol, ethyl acetate, etc.)
RCRA Code: D001
Meth Code: R01 - Recycler
Quantity Tons: 0.1815
Waste Quantity: 55
Quantity Unit: G
Additional Code 1: Not reported
Additional Code 2: Not reported
Additional Code 3: Not reported
Additional Code 4: Not reported
Additional Code 5: Not reported

Shipment Date: 20020917
Creation Date: 1/27/2003 18:33:26
Receipt Date: 20020919
Manifest ID: 21026017
Trans EPA ID: CAR000047696
Trans Name: Not reported
Trans 2 EPA ID: Not reported
Trans 2 Name: Not reported
TSDf EPA ID: CAD008302903
Trans Name: Not reported
TSDf Alt EPA ID: Not reported
TSDf Alt Name: Not reported
Waste Code Description: 212 - Oxygenated solvents (acetone, butanol, ethyl acetate, etc.)
RCRA Code: D001
Meth Code: R01 - Recycler
Quantity Tons: 0.1815
Waste Quantity: 55
Quantity Unit: G

Map ID
Direction
Distance
Elevation

MAP FINDINGS

Site

Database(s)

EDR ID Number
EPA ID Number

MICRO GAGE INC (Continued)

1000365891

Additional Code 1:	Not reported
Additional Code 2:	Not reported
Additional Code 3:	Not reported
Additional Code 4:	Not reported
Additional Code 5:	Not reported
Shipment Date:	20020912
Creation Date:	1/27/2003 18:33:26
Receipt Date:	20020919
Manifest ID:	21026068
Trans EPA ID:	CAR000047696
Trans Name:	Not reported
Trans 2 EPA ID:	Not reported
Trans 2 Name:	Not reported
TSDf EPA ID:	CAD008302903
Trans Name:	Not reported
TSDf Alt EPA ID:	Not reported
TSDf Alt Name:	Not reported
Waste Code Description:	212 - Oxygenated solvents (acetone, butanol, ethyl acetate, etc.
RCRA Code:	D001
Meth Code:	R01 - Recycler
Quantity Tons:	0.1782
Waste Quantity:	54
Quantity Unit:	G
Additional Code 1:	Not reported
Additional Code 2:	Not reported
Additional Code 3:	Not reported
Additional Code 4:	Not reported
Additional Code 5:	Not reported
Shipment Date:	20020828
Creation Date:	3/14/2003 18:31:30
Receipt Date:	20020829
Manifest ID:	22191142
Trans EPA ID:	SCR000075150
Trans Name:	Not reported
Trans 2 EPA ID:	Not reported
Trans 2 Name:	Not reported
TSDf EPA ID:	CAT000613893
Trans Name:	Not reported
TSDf Alt EPA ID:	Not reported
TSDf Alt Name:	Not reported
Waste Code Description:	134 - Aqueous solution with <10% total organic residues
RCRA Code:	Not reported
Meth Code:	H01 - Transfer Station
Quantity Tons:	0.0756
Waste Quantity:	18
Quantity Unit:	G
Additional Code 1:	Not reported
Additional Code 2:	Not reported
Additional Code 3:	Not reported
Additional Code 4:	Not reported
Additional Code 5:	Not reported
Shipment Date:	20020821
Creation Date:	3/14/2003 18:31:30
Receipt Date:	20020822

Map ID
Direction
Distance
Elevation

MAP FINDINGS

Site

Database(s)

EDR ID Number
EPA ID Number

MICRO GAGE INC (Continued)

1000365891

Manifest ID: 21026235
Trans EPA ID: CAR000047696
Trans Name: Not reported
Trans 2 EPA ID: Not reported
Trans 2 Name: Not reported
TSDf EPA ID: CAD008302903
Trans Name: Not reported
TSDf Alt EPA ID: Not reported
TSDf Alt Name: Not reported
Waste Code Description: 212 - Oxygenated solvents (acetone, butanol, ethyl acetate, etc.
RCRA Code: D001
Meth Code: R01 - Recycler
Quantity Tons: 0.1815
Waste Quantity: 55
Quantity Unit: G
Additional Code 1: Not reported
Additional Code 2: Not reported
Additional Code 3: Not reported
Additional Code 4: Not reported
Additional Code 5: Not reported

Additional Info:

Year: 2017
Gen EPA ID: CAD066248287

Shipment Date: 20171207
Creation Date: 10/16/2018 18:31:07
Receipt Date: 20171218
Manifest ID: 010984302FLE
Trans EPA ID: CAR000047696
Trans Name: UNIVAR USA INC
Trans 2 EPA ID: AZD982403586
Trans 2 Name: ENGLUND EQUIPMENT CO
TSDf EPA ID: KSD980633259
Trans Name: SYSTECH ENVIRONMENTAL CORPORATION
TSDf Alt EPA ID: Not reported
TSDf Alt Name: Not reported
Waste Code Description: 212 - Oxygenated solvents (acetone, butanol, ethyl acetate, etc.
RCRA Code: F005
Meth Code: H061 - Fuel Blending Prior To Energy Recovery At Another Site
Quantity Tons: 0.165
Waste Quantity: 50
Quantity Unit: G
Additional Code 1: F003
Additional Code 2: D001
Additional Code 3: Not reported
Additional Code 4: Not reported
Additional Code 5: Not reported

Shipment Date: 20171121
Creation Date: 6/13/2018 18:31:31
Receipt Date: 20171121
Manifest ID: 006315852SKS
Trans EPA ID: TXR000081205
Trans Name: SAFETY-KLEEN SYSTEMS INC
Trans 2 EPA ID: Not reported
Trans 2 Name: Not reported

Map ID
Direction
Distance
Elevation

MAP FINDINGS

Site

Database(s)

EDR ID Number
EPA ID Number

MICRO GAGE INC (Continued)

1000365891

TSDF EPA ID: CAD044429835
Trans Name: CLEAN HARBORS OF WILMINGTON LLC
TSDF Alt EPA ID: Not reported
TSDF Alt Name: Not reported
Waste Code Description: 135 - Unspecified aqueous solution
RCRA Code: Not reported
Meth Code: H141 - Storage, Bulking, And/Or Transfer Off Site--No Treatment/Reovery (H010-H129) Or (H131-H135)

Quantity Tons: 0.42
Waste Quantity: 100
Quantity Unit: G
Additional Code 1: Not reported
Additional Code 2: Not reported
Additional Code 3: Not reported
Additional Code 4: Not reported
Additional Code 5: Not reported

Shipment Date: 20171113
Creation Date: 8/3/2018 18:30:42
Receipt Date: 20171113
Manifest ID: 006366028SKS
Trans EPA ID: TXR000081205
Trans Name: SAFETY-KLEEN SYSTEMS INC
Trans 2 EPA ID: Not reported
Trans 2 Name: Not reported
TSDF EPA ID: CAT000613935
Trans Name: SAFETY-KLEEN SYSTEMS INC
TSDF Alt EPA ID: Not reported
TSDF Alt Name: Not reported
Waste Code Description: 134 - Aqueous solution with <10% total organic residues
RCRA Code: Not reported
Meth Code: H141 - Storage, Bulking, And/Or Transfer Off Site--No Treatment/Reovery (H010-H129) Or (H131-H135)

Quantity Tons: 0.084
Waste Quantity: 20
Quantity Unit: G
Additional Code 1: Not reported
Additional Code 2: Not reported
Additional Code 3: Not reported
Additional Code 4: Not reported
Additional Code 5: Not reported

Shipment Date: 20171009
Creation Date: 7/11/2018 18:32:18
Receipt Date: 20171016
Manifest ID: 009831874FLE
Trans EPA ID: CAR000047696
Trans Name: UNIVAR USA INC
Trans 2 EPA ID: AZD982403586
Trans 2 Name: ENGLUND EQUIPMENT CO
TSDF EPA ID: KSD980633259
Trans Name: SYSTECH ENVIRONMENTAL CORPORATION
TSDF Alt EPA ID: Not reported
TSDF Alt Name: Not reported
Waste Code Description: 212 - Oxygenated solvents (acetone, butanol, ethyl acetate, etc.
RCRA Code: F005
Meth Code: H061 - Fuel Blending Prior To Energy Recovery At Another Site

Map ID
Direction
Distance
Elevation

MAP FINDINGS

Site

Database(s)

EDR ID Number
EPA ID Number

MICRO GAGE INC (Continued)

1000365891

Quantity Tons: 0.1815
Waste Quantity: 55
Quantity Unit: G
Additional Code 1: F003
Additional Code 2: D001
Additional Code 3: Not reported
Additional Code 4: Not reported
Additional Code 5: Not reported

Shipment Date: 20170822
Creation Date: 7/19/2018 18:30:16
Receipt Date: 20170822
Manifest ID: 006063017SKS
Trans EPA ID: TXR000081205
Trans Name: SAFETY-KLEEN SYSTEMS INC
Trans 2 EPA ID: Not reported
Trans 2 Name: Not reported
TSDf EPA ID: CAT000613935
Trans Name: SAFETY-KLEEN SYSTEMS INC
TSDf Alt EPA ID: Not reported
TSDf Alt Name: Not reported
Waste Code Description: 134 - Aqueous solution with <10% total organic residues
RCRA Code: Not reported
Meth Code: H141 - Storage, Bulking, And/Or Transfer Off Site--No Treatment/Reovery (H010-H129) Or (H131-H135)

Quantity Tons: 0.084
Waste Quantity: 20
Quantity Unit: G
Additional Code 1: Not reported
Additional Code 2: Not reported
Additional Code 3: Not reported
Additional Code 4: Not reported
Additional Code 5: Not reported

Shipment Date: 20170817
Creation Date: 7/30/2018 18:30:10
Receipt Date: 20170830
Manifest ID: 010985442FLE
Trans EPA ID: CAR000047696
Trans Name: UNIVAR USA INC
Trans 2 EPA ID: AZD982403586
Trans 2 Name: ENGLUND EQUIPMENT CO
TSDf EPA ID: KSD980633259
Trans Name: SYSTECH ENVIRONMENTAL CORPORATION
TSDf Alt EPA ID: Not reported
TSDf Alt Name: Not reported
Waste Code Description: 212 - Oxygenated solvents (acetone, butanol, ethyl acetate, etc.
RCRA Code: F005
Meth Code: H061 - Fuel Blending Prior To Energy Recovery At Another Site

Quantity Tons: 0.1815
Waste Quantity: 55
Quantity Unit: G
Additional Code 1: F003
Additional Code 2: D001
Additional Code 3: Not reported
Additional Code 4: Not reported
Additional Code 5: Not reported

Map ID
Direction
Distance
Elevation

MAP FINDINGS

Site

Database(s)

EDR ID Number
EPA ID Number

MICRO GAGE INC (Continued)

1000365891

Shipment Date:	20170712
Creation Date:	5/21/2018 18:32:48
Receipt Date:	20170720
Manifest ID:	015817160JJK
Trans EPA ID:	CAR000188201
Trans Name:	ENVIROSERV
Trans 2 EPA ID:	Not reported
Trans 2 Name:	Not reported
TSDf EPA ID:	CAD044429835
Trans Name:	CLEAN HARBORS WILMINGTON LLC
TSDf Alt EPA ID:	Not reported
TSDf Alt Name:	Not reported
Waste Code Description:	343 - Unspecified organic liquid mixture
RCRA Code:	D002
Meth Code:	H141 - Storage, Bulking, And/Or Transfer Off Site--No Treatment/Reovery (H010-H129) Or (H131-H135)
Quantity Tons:	0.187
Waste Quantity:	55
Quantity Unit:	G
Additional Code 1:	D001
Additional Code 2:	Not reported
Additional Code 3:	Not reported
Additional Code 4:	Not reported
Additional Code 5:	Not reported
Shipment Date:	20170712
Creation Date:	12/1/2018 18:30:20
Receipt Date:	20170724
Manifest ID:	015817159JJK
Trans EPA ID:	CAR000188201
Trans Name:	ENVIROSERV
Trans 2 EPA ID:	AZD982484578
Trans 2 Name:	TRANSCHEM ENVIRONMENTAL
TSDf EPA ID:	ARD981057870
Trans Name:	RINECO
TSDf Alt EPA ID:	Not reported
TSDf Alt Name:	Not reported
Waste Code Description:	331 - Off-specification, aged, or surplus organics
RCRA Code:	Not reported
Meth Code:	H061 - Fuel Blending Prior To Energy Recovery At Another Site
Quantity Tons:	0.099
Waste Quantity:	30
Quantity Unit:	G
Additional Code 1:	Not reported
Additional Code 2:	Not reported
Additional Code 3:	Not reported
Additional Code 4:	Not reported
Additional Code 5:	Not reported
Shipment Date:	20170628
Creation Date:	7/11/2018 18:32:18
Receipt Date:	20170710
Manifest ID:	010985893FLE
Trans EPA ID:	CAR000047696
Trans Name:	UNIVAR USA INC
Trans 2 EPA ID:	AZD982403586
Trans 2 Name:	ENGLUND EQUIPMENT CO

Map ID
Direction
Distance
Elevation

MAP FINDINGS

Site

Database(s)

EDR ID Number
EPA ID Number

MICRO GAGE INC (Continued)

1000365891

TSDF EPA ID: KSD980633259
Trans Name: SYSTECH ENVIRONMENTAL CORPORATION
TSDF Alt EPA ID: Not reported
TSDF Alt Name: Not reported
Waste Code Description: 212 - Oxygenated solvents (acetone, butanol, ethyl acetate, etc.
RCRA Code: F005
Meth Code: H061 - Fuel Blending Prior To Energy Recovery At Another Site
Quantity Tons: 0.1815
Waste Quantity: 55
Quantity Unit: G
Additional Code 1: F003
Additional Code 2: D001
Additional Code 3: Not reported
Additional Code 4: Not reported
Additional Code 5: Not reported

Shipment Date: 20170623
Creation Date: 5/17/2018 18:31:47
Receipt Date: 20170623
Manifest ID: 005804068SKS
Trans EPA ID: TXR000081205
Trans Name: SAFETY-KLEEN SYSTEMS INC
Trans 2 EPA ID: Not reported
Trans 2 Name: Not reported
TSDF EPA ID: CAT000613935
Trans Name: SAFETY-KLEEN SYSTEMS INC
TSDF Alt EPA ID: Not reported
TSDF Alt Name: Not reported
Waste Code Description: 134 - Aqueous solution with <10% total organic residues
RCRA Code: Not reported
Meth Code: H141 - Storage, Bulking, And/Or Transfer Off Site--No Treatment/Reovery (H010-H129) Or (H131-H135)
Quantity Tons: 0.084
Waste Quantity: 20
Quantity Unit: G
Additional Code 1: Not reported
Additional Code 2: Not reported
Additional Code 3: Not reported
Additional Code 4: Not reported
Additional Code 5: Not reported

Additional Info:
Year: 2008
Gen EPA ID: CAD066248287

Shipment Date: 20081219
Creation Date: 2/17/2009 18:30:08
Receipt Date: 20081224
Manifest ID: 004866085JJK
Trans EPA ID: CAR000047696
Trans Name: UNIVAR USA INC
Trans 2 EPA ID: Not reported
Trans 2 Name: Not reported
TSDF EPA ID: CAD008302903
Trans Name: VEOLIA ES TECH SOLUTIONS-AZUSA
TSDF Alt EPA ID: Not reported
TSDF Alt Name: Not reported

Map ID
Direction
Distance
Elevation

MAP FINDINGS

Site

Database(s)

EDR ID Number
EPA ID Number

MICRO GAGE INC (Continued)

1000365891

Waste Code Description: 212 - Oxygenated solvents (acetone, butanol, ethyl acetate, etc.
RCRA Code: F005
Meth Code: H061 - Fuel Blending Prior To Energy Recovery At Another Site
Quantity Tons: 0.1815
Waste Quantity: 55
Quantity Unit: G
Additional Code 1: F003
Additional Code 2: D035
Additional Code 3: D001
Additional Code 4: Not reported
Additional Code 5: Not reported

Shipment Date: 20081126
Creation Date: 1/15/2009 18:30:19
Receipt Date: 20081203
Manifest ID: 004864403JJK
Trans EPA ID: CAR000047696
Trans Name: UNIVAR USA INC
Trans 2 EPA ID: Not reported
Trans 2 Name: Not reported
TSDf EPA ID: CAD008302903
Trans Name: VEOLIA ES TECH SOLUTIONS-AZUSA

TSDf Alt EPA ID: Not reported
TSDf Alt Name: Not reported
Waste Code Description: 212 - Oxygenated solvents (acetone, butanol, ethyl acetate, etc.
RCRA Code: F005
Meth Code: H061 - Fuel Blending Prior To Energy Recovery At Another Site
Quantity Tons: 0.1815
Waste Quantity: 55
Quantity Unit: G
Additional Code 1: F003
Additional Code 2: D035
Additional Code 3: D001
Additional Code 4: Not reported
Additional Code 5: Not reported

Shipment Date: 20081125
Creation Date: 2/20/2009 18:30:31
Receipt Date: 20081208
Manifest ID: 004928805JJK
Trans EPA ID: CAR000188201
Trans Name: ENVIRONMENTAL RECOVERY SERVICES INC
Trans 2 EPA ID: MAD039322250
Trans 2 Name: CLEAN HARBORS
TSDf EPA ID: CAD044429835
Trans Name: CLEAN HARBORS WILMINGTON LLC

TSDf Alt EPA ID: Not reported
TSDf Alt Name: Not reported
Waste Code Description: 343 - Unspecified organic liquid mixture
RCRA Code: D002
Meth Code: H141 - Storage, Bulking, And/Or Transfer Off Site--No Treatment/Reovery (H010-H129) Or (H131-H135)

Quantity Tons: 0.187
Waste Quantity: 55
Quantity Unit: G
Additional Code 1: D001
Additional Code 2: Not reported

Map ID
Direction
Distance
Elevation

MAP FINDINGS

Site

Database(s)

EDR ID Number
EPA ID Number

MICRO GAGE INC (Continued)

1000365891

Additional Code 3:	Not reported
Additional Code 4:	Not reported
Additional Code 5:	Not reported
Shipment Date:	20081027
Creation Date:	12/8/2008 18:30:25
Receipt Date:	20081029
Manifest ID:	004402875JJK
Trans EPA ID:	CAR000047696
Trans Name:	UNIVAR USA INC
Trans 2 EPA ID:	Not reported
Trans 2 Name:	Not reported
TSDf EPA ID:	CAD008302903
Trans Name:	VEOLIA ES TECH SOLUTIONS-AZUSA
TSDf Alt EPA ID:	Not reported
TSDf Alt Name:	Not reported
Waste Code Description:	212 - Oxygenated solvents (acetone, butanol, ethyl acetate, etc.
RCRA Code:	F005
Meth Code:	H061 - Fuel Blending Prior To Energy Recovery At Another Site
Quantity Tons:	0.1815
Waste Quantity:	55
Quantity Unit:	G
Additional Code 1:	F003
Additional Code 2:	D035
Additional Code 3:	D001
Additional Code 4:	Not reported
Additional Code 5:	Not reported
Shipment Date:	20081015
Creation Date:	2/20/2009 18:30:20
Receipt Date:	20081016
Manifest ID:	001427490SKS
Trans EPA ID:	TXR000050930
Trans Name:	SAFETY-KLEEN SYSTEMS INC
Trans 2 EPA ID:	Not reported
Trans 2 Name:	Not reported
TSDf EPA ID:	CAT000613893
Trans Name:	SAFETY-KLEEN SYSTEMS INC
TSDf Alt EPA ID:	Not reported
TSDf Alt Name:	Not reported
Waste Code Description:	134 - Aqueous solution with <10% total organic residues
RCRA Code:	Not reported
Meth Code:	H141 - Storage, Bulking, And/Or Transfer Off Site--No Treatment/Reovery (H010-H129) Or (H131-H135)
Quantity Tons:	0.084
Waste Quantity:	20
Quantity Unit:	G
Additional Code 1:	Not reported
Additional Code 2:	Not reported
Additional Code 3:	Not reported
Additional Code 4:	Not reported
Additional Code 5:	Not reported
Shipment Date:	20080930
Creation Date:	11/14/2008 18:30:18
Receipt Date:	20081003
Manifest ID:	004404418JJK

Map ID
Direction
Distance
Elevation

MAP FINDINGS

Site

Database(s)

EDR ID Number
EPA ID Number

MICRO GAGE INC (Continued)

1000365891

Trans EPA ID: CAR000047696
Trans Name: UNIVAR USA INC
Trans 2 EPA ID: Not reported
Trans 2 Name: Not reported
TSDf EPA ID: CAD008302903
Trans Name: VEOLIA ES TECH SOLUTIONS-AZUSA
TSDf Alt EPA ID: Not reported
TSDf Alt Name: Not reported
Waste Code Description: 212 - Oxygenated solvents (acetone, butanol, ethyl acetate, etc.
RCRA Code: F005
Meth Code: H061 - Fuel Blending Prior To Energy Recovery At Another Site
Quantity Tons: 0.1815
Waste Quantity: 55
Quantity Unit: G
Additional Code 1: F003
Additional Code 2: D035
Additional Code 3: D001
Additional Code 4: Not reported
Additional Code 5: Not reported

Shipment Date: 20080926
Creation Date: 1/14/2009 18:30:19
Receipt Date: 20081006
Manifest ID: 005002081JJK
Trans EPA ID: CAR000188201
Trans Name: ENVIRONMENTAL RECOVERY SERVICES INC
Trans 2 EPA ID: MAD039322250
Trans 2 Name: CLEAN HARBORS ENV SVCS
TSDf EPA ID: CAD044429835
Trans Name: CLEAN HARBORS WILMINGTON LLC
TSDf Alt EPA ID: Not reported
TSDf Alt Name: Not reported
Waste Code Description: 343 - Unspecified organic liquid mixture
RCRA Code: D002
Meth Code: H141 - Storage, Bulking, And/Or Transfer Off Site--No Treatment/Reovery (H010-H129) Or (H131-H135)
Quantity Tons: 0.187
Waste Quantity: 55
Quantity Unit: G
Additional Code 1: D001
Additional Code 2: Not reported
Additional Code 3: Not reported
Additional Code 4: Not reported
Additional Code 5: Not reported

Shipment Date: 20080909
Creation Date: 10/21/2008 18:30:08
Receipt Date: 20080915
Manifest ID: 004404848JJK
Trans EPA ID: CAR000047696
Trans Name: UNIVAR USA INC
Trans 2 EPA ID: Not reported
Trans 2 Name: Not reported
TSDf EPA ID: CAD008302903
Trans Name: VEOLIA ES TECH SOLUTIONS-AZUSA
TSDf Alt EPA ID: Not reported
TSDf Alt Name: Not reported

Map ID
Direction
Distance
Elevation

MAP FINDINGS

Site

Database(s)

EDR ID Number
EPA ID Number

MICRO GAGE INC (Continued)

1000365891

Waste Code Description: 212 - Oxygenated solvents (acetone, butanol, ethyl acetate, etc.
RCRA Code: F005
Meth Code: H061 - Fuel Blending Prior To Energy Recovery At Another Site
Quantity Tons: 0.1815
Waste Quantity: 55
Quantity Unit: G
Additional Code 1: F003
Additional Code 2: D035
Additional Code 3: D001
Additional Code 4: Not reported
Additional Code 5: Not reported

Shipment Date: 20080828
Creation Date: 1/15/2009 18:30:42
Receipt Date: 20080904
Manifest ID: 004214574JJK
Trans EPA ID: CAR000188201
Trans Name: ENVIRONMENTAL RECOVERY SERVICES INC
Trans 2 EPA ID: NJD986607380
Trans 2 Name: MAUMEE EXPRESS (ID #778)
TSDf EPA ID: NVT330010000
Trans Name: US ECOLOGY
TSDf Alt EPA ID: Not reported
TSDf Alt Name: Not reported
Waste Code Description: 181 - Other inorganic solid waste Organics
RCRA Code: Not reported
Meth Code: H132 - Landfill Or Surface Impoundment That Will Be Closed As
Landfill(To Include On-Site Treatment And/Or Stabilization)

Quantity Tons: 0.15
Waste Quantity: 300
Quantity Unit: P
Additional Code 1: Not reported
Additional Code 2: Not reported
Additional Code 3: Not reported
Additional Code 4: Not reported
Additional Code 5: Not reported

Shipment Date: 20080828
Creation Date: 10/10/2008 18:30:25
Receipt Date: 20080902
Manifest ID: 004214573JJK
Trans EPA ID: CAR000188201
Trans Name: ENVIRONMENTAL RECOVERY SERVICES INC
Trans 2 EPA ID: Not reported
Trans 2 Name: Not reported
TSDf EPA ID: CAD008488025
Trans Name: PHIBRO TECH
TSDf Alt EPA ID: Not reported
TSDf Alt Name: Not reported
Waste Code Description: 791 - Liquids with pH < 2 792 Liquids with pH < 2 with metals
RCRA Code: D002
Meth Code: H039 - Other Recovery Of Reclamation For Reuse Including Acid
Regeneration, Organics Recovery Ect
Quantity Tons: 0.22935
Waste Quantity: 55
Quantity Unit: G
Additional Code 1: Not reported

Map ID
Direction
Distance
Elevation

MAP FINDINGS

Site

Database(s)

EDR ID Number
EPA ID Number

MICRO GAGE INC (Continued)

1000365891

Additional Code 2: Not reported
Additional Code 3: Not reported
Additional Code 4: Not reported
Additional Code 5: Not reported

Additional Info:

Year: 1997
Gen EPA ID: CAD066248287

Shipment Date: 19971219
Creation Date: 7/23/1998 0:00:00
Receipt Date: 19971223
Manifest ID: 96845337
Trans EPA ID: CAD009230244
Trans Name: Not reported
Trans 2 EPA ID: Not reported
Trans 2 Name: Not reported
TSDf EPA ID: CAD008302903
Trans Name: Not reported
TSDf Alt EPA ID: CAD008302903
TSDf Alt Name: Not reported
Waste Code Description: 212 - Oxygenated solvents (acetone, butanol, ethyl acetate, etc.
RCRA Code: D001
Meth Code: R01 - Recycler
Quantity Tons: 0.1815
Waste Quantity: 55
Quantity Unit: G
Additional Code 1: Not reported
Additional Code 2: Not reported
Additional Code 3: Not reported
Additional Code 4: Not reported
Additional Code 5: Not reported

Shipment Date: 19971119
Creation Date: 7/23/1998 0:00:00
Receipt Date: 19971120
Manifest ID: 96845446
Trans EPA ID: CAD009230244
Trans Name: Not reported
Trans 2 EPA ID: Not reported
Trans 2 Name: Not reported
TSDf EPA ID: CAD008302903
Trans Name: Not reported
TSDf Alt EPA ID: CAD008302903
TSDf Alt Name: Not reported
Waste Code Description: 212 - Oxygenated solvents (acetone, butanol, ethyl acetate, etc.
RCRA Code: D001
Meth Code: R01 - Recycler
Quantity Tons: 0.1815
Waste Quantity: 55
Quantity Unit: G
Additional Code 1: Not reported
Additional Code 2: Not reported
Additional Code 3: Not reported
Additional Code 4: Not reported
Additional Code 5: Not reported

Map ID
Direction
Distance
Elevation

MAP FINDINGS

Site

Database(s)

EDR ID Number
EPA ID Number

MICRO GAGE INC (Continued)

1000365891

Shipment Date: 19971104
Creation Date: 7/23/1998 0:00:00
Receipt Date: 19971106
Manifest ID: 96845452
Trans EPA ID: CAD009230244
Trans Name: Not reported
Trans 2 EPA ID: Not reported
Trans 2 Name: Not reported
TSDf EPA ID: CAD008302903
Trans Name: Not reported
TSDf Alt EPA ID: CAD008302903
TSDf Alt Name: Not reported
Waste Code Description: 212 - Oxygenated solvents (acetone, butanol, ethyl acetate, etc.
RCRA Code: D001
Meth Code: R01 - Recycler
Quantity Tons: 0.1815
Waste Quantity: 55
Quantity Unit: G
Additional Code 1: Not reported
Additional Code 2: Not reported
Additional Code 3: Not reported
Additional Code 4: Not reported
Additional Code 5: Not reported

Shipment Date: 19971008
Creation Date: 7/23/1998 0:00:00
Receipt Date: 19971009
Manifest ID: 96845071
Trans EPA ID: CAD009230244
Trans Name: Not reported
Trans 2 EPA ID: Not reported
Trans 2 Name: Not reported
TSDf EPA ID: CAD008302903
Trans Name: Not reported
TSDf Alt EPA ID: CAD008302903
TSDf Alt Name: Not reported
Waste Code Description: 212 - Oxygenated solvents (acetone, butanol, ethyl acetate, etc.
RCRA Code: D001
Meth Code: R01 - Recycler
Quantity Tons: 0.1815
Waste Quantity: 55
Quantity Unit: G
Additional Code 1: Not reported
Additional Code 2: Not reported
Additional Code 3: Not reported
Additional Code 4: Not reported
Additional Code 5: Not reported

Shipment Date: 19970917
Creation Date: 7/23/1998 0:00:00
Receipt Date: 19970918
Manifest ID: 96845003
Trans EPA ID: CAD009230244
Trans Name: Not reported
Trans 2 EPA ID: Not reported
Trans 2 Name: Not reported
TSDf EPA ID: CAD008302903

Map ID
Direction
Distance
Elevation

MAP FINDINGS

Site

Database(s)

EDR ID Number
EPA ID Number

MICRO GAGE INC (Continued)

1000365891

Trans Name: Not reported
TSDf Alt EPA ID: CAD008302903
TSDf Alt Name: Not reported
Waste Code Description: 212 - Oxygenated solvents (acetone, butanol, ethyl acetate, etc.)
RCRA Code: D001
Meth Code: R01 - Recycler
Quantity Tons: 0.1815
Waste Quantity: 55
Quantity Unit: G
Additional Code 1: Not reported
Additional Code 2: Not reported
Additional Code 3: Not reported
Additional Code 4: Not reported
Additional Code 5: Not reported

Shipment Date: 19970905
Creation Date: 7/23/1998 0:00:00
Receipt Date: 19970911
Manifest ID: 96844974
Trans EPA ID: CAD009230244
Trans Name: Not reported
Trans 2 EPA ID: Not reported
Trans 2 Name: Not reported
TSDf EPA ID: CAD008302903
Trans Name: Not reported
TSDf Alt EPA ID: CAD008302903
TSDf Alt Name: Not reported
Waste Code Description: 212 - Oxygenated solvents (acetone, butanol, ethyl acetate, etc.)
RCRA Code: D001
Meth Code: R01 - Recycler
Quantity Tons: 0.1782
Waste Quantity: 54
Quantity Unit: G
Additional Code 1: Not reported
Additional Code 2: Not reported
Additional Code 3: Not reported
Additional Code 4: Not reported
Additional Code 5: Not reported

Shipment Date: 19970805
Creation Date: 12/4/1997 0:00:00
Receipt Date: 19970807
Manifest ID: 96844870
Trans EPA ID: CAD009230244
Trans Name: Not reported
Trans 2 EPA ID: Not reported
Trans 2 Name: Not reported
TSDf EPA ID: CAD008302903
Trans Name: Not reported
TSDf Alt EPA ID: Not reported
TSDf Alt Name: Not reported
Waste Code Description: 212 - Oxygenated solvents (acetone, butanol, ethyl acetate, etc.)
RCRA Code: D001
Meth Code: R01 - Recycler
Quantity Tons: 0.1782
Waste Quantity: 54
Quantity Unit: G

Map ID
Direction
Distance
Elevation

MAP FINDINGS

Site

Database(s)

EDR ID Number
EPA ID Number

MICRO GAGE INC (Continued)

1000365891

Additional Code 1:	Not reported
Additional Code 2:	Not reported
Additional Code 3:	Not reported
Additional Code 4:	Not reported
Additional Code 5:	Not reported
Shipment Date:	19970703
Creation Date:	12/4/1997 0:00:00
Receipt Date:	19970710
Manifest ID:	96845112
Trans EPA ID:	CAD009230244
Trans Name:	Not reported
Trans 2 EPA ID:	Not reported
Trans 2 Name:	Not reported
TSDf EPA ID:	CAD008302903
Trans Name:	Not reported
TSDf Alt EPA ID:	Not reported
TSDf Alt Name:	Not reported
Waste Code Description:	212 - Oxygenated solvents (acetone, butanol, ethyl acetate, etc.
RCRA Code:	D001
Meth Code:	R01 - Recycler
Quantity Tons:	0.1815
Waste Quantity:	55
Quantity Unit:	G
Additional Code 1:	Not reported
Additional Code 2:	Not reported
Additional Code 3:	Not reported
Additional Code 4:	Not reported
Additional Code 5:	Not reported
Shipment Date:	19970609
Creation Date:	12/4/1997 0:00:00
Receipt Date:	19970612
Manifest ID:	96611631
Trans EPA ID:	CA0000970392
Trans Name:	Not reported
Trans 2 EPA ID:	Not reported
Trans 2 Name:	Not reported
TSDf EPA ID:	CAD097030993
Trans Name:	Not reported
TSDf Alt EPA ID:	CAD097030993
TSDf Alt Name:	Not reported
Waste Code Description:	135 - Unspecified aqueous solution
RCRA Code:	Not reported
Meth Code:	R01 - Recycler
Quantity Tons:	0.021
Waste Quantity:	5
Quantity Unit:	G
Additional Code 1:	Not reported
Additional Code 2:	Not reported
Additional Code 3:	Not reported
Additional Code 4:	Not reported
Additional Code 5:	Not reported
Shipment Date:	19970609
Creation Date:	12/4/1997 0:00:00
Receipt Date:	19970613

Map ID
Direction
Distance
Elevation

MAP FINDINGS

Site

Database(s)

EDR ID Number
EPA ID Number

MICRO GAGE INC (Continued)

1000365891

Manifest ID: 96611630
Trans EPA ID: CA0000970392
Trans Name: Not reported
Trans 2 EPA ID: Not reported
Trans 2 Name: Not reported
TSDf EPA ID: CAD008364432
Trans Name: Not reported
TSDf Alt EPA ID: Not reported
TSDf Alt Name: Not reported
Waste Code Description: 551 - Laboratory waste chemicals 561 Detergent and soap
RCRA Code: D001
Meth Code: R01 - Recycler
Quantity Tons: 0.2293
Waste Quantity: 55
Quantity Unit: G
Additional Code 1: Not reported
Additional Code 2: Not reported
Additional Code 3: Not reported
Additional Code 4: Not reported
Additional Code 5: Not reported

Additional Info:

Year: 1999
Gen EPA ID: CAD066248287

Shipment Date: 19991208
Creation Date: 2/1/2000 0:00:00
Receipt Date: 19991209
Manifest ID: 99586679
Trans EPA ID: CAD009230244
Trans Name: Not reported
Trans 2 EPA ID: Not reported
Trans 2 Name: Not reported
TSDf EPA ID: CAD008302903
Trans Name: Not reported
TSDf Alt EPA ID: CAD008302903
TSDf Alt Name: Not reported
Waste Code Description: 212 - Oxygenated solvents (acetone, butanol, ethyl acetate, etc.
RCRA Code: D001
Meth Code: R01 - Recycler
Quantity Tons: 0.1815
Waste Quantity: 55
Quantity Unit: G
Additional Code 1: Not reported
Additional Code 2: Not reported
Additional Code 3: Not reported
Additional Code 4: Not reported
Additional Code 5: Not reported

Shipment Date: 19991111
Creation Date: 1/11/2000 0:00:00
Receipt Date: 19991118
Manifest ID: 99586523
Trans EPA ID: CAD009230244
Trans Name: Not reported
Trans 2 EPA ID: Not reported
Trans 2 Name: Not reported

Map ID
Direction
Distance
Elevation

MAP FINDINGS

Site

Database(s)

EDR ID Number
EPA ID Number

MICRO GAGE INC (Continued)

1000365891

TSDF EPA ID: CAD008302903
Trans Name: Not reported
TSDF Alt EPA ID: Not reported
TSDF Alt Name: Not reported
Waste Code Description: 212 - Oxygenated solvents (acetone, butanol, ethyl acetate, etc.
RCRA Code: D001
Meth Code: R01 - Recycler
Quantity Tons: 0.1815
Waste Quantity: 55
Quantity Unit: G
Additional Code 1: Not reported
Additional Code 2: Not reported
Additional Code 3: Not reported
Additional Code 4: Not reported
Additional Code 5: Not reported

Shipment Date: 19991020
Creation Date: 12/16/1999 0:00:00
Receipt Date: 19991021
Manifest ID: 99586299
Trans EPA ID: CAD009230244
Trans Name: Not reported
Trans 2 EPA ID: Not reported
Trans 2 Name: Not reported
TSDF EPA ID: CAD008302903
Trans Name: Not reported
TSDF Alt EPA ID: CAD008302903
TSDF Alt Name: Not reported
Waste Code Description: 212 - Oxygenated solvents (acetone, butanol, ethyl acetate, etc.
RCRA Code: D001
Meth Code: R01 - Recycler
Quantity Tons: 0.1815
Waste Quantity: 55
Quantity Unit: G
Additional Code 1: Not reported
Additional Code 2: Not reported
Additional Code 3: Not reported
Additional Code 4: Not reported
Additional Code 5: Not reported

Shipment Date: 19991019
Creation Date: 1/11/2000 0:00:00
Receipt Date: 19991021
Manifest ID: 99491975
Trans EPA ID: CA0000970392
Trans Name: Not reported
Trans 2 EPA ID: Not reported
Trans 2 Name: Not reported
TSDF EPA ID: CAT080033681
Trans Name: Not reported
TSDF Alt EPA ID: CAT080033681
TSDF Alt Name: Not reported
Waste Code Description: 791 - Liquids with pH < 2 792 Liquids with pH < 2 with metals
RCRA Code: D002
Meth Code: R01 - Recycler
Quantity Tons: 0.2293
Waste Quantity: 55

Map ID
Direction
Distance
Elevation

MAP FINDINGS

Site

Database(s)

EDR ID Number
EPA ID Number

MICRO GAGE INC (Continued)

1000365891

Quantity Unit:	G
Additional Code 1:	Not reported
Additional Code 2:	Not reported
Additional Code 3:	Not reported
Additional Code 4:	Not reported
Additional Code 5:	Not reported
Shipment Date:	19990929
Creation Date:	11/18/1999 0:00:00
Receipt Date:	19990929
Manifest ID:	99504919
Trans EPA ID:	ILD984908202
Trans Name:	Not reported
Trans 2 EPA ID:	Not reported
Trans 2 Name:	Not reported
TSDf EPA ID:	CAT000613893
Trans Name:	Not reported
TSDf Alt EPA ID:	Not reported
TSDf Alt Name:	Not reported
Waste Code Description:	134 - Aqueous solution with <10% total organic residues
RCRA Code:	D039
Meth Code:	H01 - Transfer Station
Quantity Tons:	0.063
Waste Quantity:	15
Quantity Unit:	G
Additional Code 1:	Not reported
Additional Code 2:	Not reported
Additional Code 3:	Not reported
Additional Code 4:	Not reported
Additional Code 5:	Not reported
Shipment Date:	19990927
Creation Date:	11/19/1999 0:00:00
Receipt Date:	19990930
Manifest ID:	99586141
Trans EPA ID:	CAD009230244
Trans Name:	Not reported
Trans 2 EPA ID:	Not reported
Trans 2 Name:	Not reported
TSDf EPA ID:	CAD008302903
Trans Name:	Not reported
TSDf Alt EPA ID:	CAD008302903
TSDf Alt Name:	Not reported
Waste Code Description:	212 - Oxygenated solvents (acetone, butanol, ethyl acetate, etc.
RCRA Code:	D001
Meth Code:	R01 - Recycler
Quantity Tons:	0.1815
Waste Quantity:	55
Quantity Unit:	G
Additional Code 1:	Not reported
Additional Code 2:	Not reported
Additional Code 3:	Not reported
Additional Code 4:	Not reported
Additional Code 5:	Not reported
Shipment Date:	19990909
Creation Date:	11/18/1999 0:00:00

Map ID
Direction
Distance
Elevation

MAP FINDINGS

Site

Database(s)

EDR ID Number
EPA ID Number

MICRO GAGE INC (Continued)

1000365891

Receipt Date: 19990916
Manifest ID: 99586063
Trans EPA ID: CAD009230244
Trans Name: Not reported
Trans 2 EPA ID: Not reported
Trans 2 Name: Not reported
TSDf EPA ID: CAD008302903
Trans Name: Not reported
TSDf Alt EPA ID: CAD008302903
TSDf Alt Name: Not reported
Waste Code Description: 212 - Oxygenated solvents (acetone, butanol, ethyl acetate, etc.
RCRA Code: D001
Meth Code: R01 - Recycler
Quantity Tons: 0.1815
Waste Quantity: 55
Quantity Unit: G
Additional Code 1: Not reported
Additional Code 2: Not reported
Additional Code 3: Not reported
Additional Code 4: Not reported
Additional Code 5: Not reported

Shipment Date: 19990811
Creation Date: 9/23/1999 0:00:00
Receipt Date: 19990812
Manifest ID: 99173667
Trans EPA ID: CAD009230244
Trans Name: Not reported
Trans 2 EPA ID: Not reported
Trans 2 Name: Not reported
TSDf EPA ID: CAD008302903
Trans Name: Not reported
TSDf Alt EPA ID: CAD008302903
TSDf Alt Name: Not reported
Waste Code Description: 212 - Oxygenated solvents (acetone, butanol, ethyl acetate, etc.
RCRA Code: D001
Meth Code: R01 - Recycler
Quantity Tons: 0.1815
Waste Quantity: 55
Quantity Unit: G
Additional Code 1: Not reported
Additional Code 2: Not reported
Additional Code 3: Not reported
Additional Code 4: Not reported
Additional Code 5: Not reported

Shipment Date: 19990716
Creation Date: 9/21/1999 0:00:00
Receipt Date: 19990722
Manifest ID: 99173837
Trans EPA ID: CAD009230244
Trans Name: Not reported
Trans 2 EPA ID: Not reported
Trans 2 Name: Not reported
TSDf EPA ID: CAD008302903
Trans Name: Not reported
TSDf Alt EPA ID: CAD008302903

Map ID
Direction
Distance
Elevation

MAP FINDINGS

Site

Database(s)

EDR ID Number
EPA ID Number

MICRO GAGE INC (Continued)

1000365891

TSDF Alt Name: Not reported
Waste Code Description: 212 - Oxygenated solvents (acetone, butanol, ethyl acetate, etc.
RCRA Code: D001
Meth Code: R01 - Recycler
Quantity Tons: 0.1815
Waste Quantity: 55
Quantity Unit: G
Additional Code 1: Not reported
Additional Code 2: Not reported
Additional Code 3: Not reported
Additional Code 4: Not reported
Additional Code 5: Not reported

Shipment Date: 19990707
Creation Date: 8/16/1999 0:00:00
Receipt Date: 19990707
Manifest ID: 99233877
Trans EPA ID: ILD984908202
Trans Name: Not reported
Trans 2 EPA ID: Not reported
Trans 2 Name: Not reported
TSDF EPA ID: CAT000613893
Trans Name: Not reported
TSDF Alt EPA ID: Not reported
TSDF Alt Name: Not reported
Waste Code Description: 134 - Aqueous solution with <10% total organic residues
RCRA Code: D039
Meth Code: H01 - Transfer Station
Quantity Tons: 0.063
Waste Quantity: 15
Quantity Unit: G
Additional Code 1: Not reported
Additional Code 2: Not reported
Additional Code 3: Not reported
Additional Code 4: Not reported
Additional Code 5: Not reported

Additional Info:

Year: 1998
Gen EPA ID: CAD066248287

Shipment Date: 19981221
Creation Date: 2/8/1999 0:00:00
Receipt Date: 19981223
Manifest ID: 98542336
Trans EPA ID: CAD009230244
Trans Name: Not reported
Trans 2 EPA ID: Not reported
Trans 2 Name: Not reported
TSDF EPA ID: CAD008302903
Trans Name: Not reported
TSDF Alt EPA ID: CAD008302903
TSDF Alt Name: Not reported
Waste Code Description: 212 - Oxygenated solvents (acetone, butanol, ethyl acetate, etc.
RCRA Code: D001
Meth Code: R01 - Recycler
Quantity Tons: 0.1815

Map ID
Direction
Distance
Elevation

MAP FINDINGS

Site

Database(s)

EDR ID Number
EPA ID Number

MICRO GAGE INC (Continued)

1000365891

Waste Quantity:	55
Quantity Unit:	G
Additional Code 1:	Not reported
Additional Code 2:	Not reported
Additional Code 3:	Not reported
Additional Code 4:	Not reported
Additional Code 5:	Not reported
Shipment Date:	19981203
Creation Date:	1/28/1999 0:00:00
Receipt Date:	19981210
Manifest ID:	98542254
Trans EPA ID:	CAD009230244
Trans Name:	Not reported
Trans 2 EPA ID:	Not reported
Trans 2 Name:	Not reported
TSDf EPA ID:	CAD008302903
Trans Name:	Not reported
TSDf Alt EPA ID:	CAD008302903
TSDf Alt Name:	Not reported
Waste Code Description:	212 - Oxygenated solvents (acetone, butanol, ethyl acetate, etc.
RCRA Code:	D001
Meth Code:	R01 - Recycler
Quantity Tons:	0.1815
Waste Quantity:	55
Quantity Unit:	G
Additional Code 1:	Not reported
Additional Code 2:	Not reported
Additional Code 3:	Not reported
Additional Code 4:	Not reported
Additional Code 5:	Not reported
Shipment Date:	19981106
Creation Date:	1/13/1999 0:00:00
Receipt Date:	19981112
Manifest ID:	98542158
Trans EPA ID:	CAD009230244
Trans Name:	Not reported
Trans 2 EPA ID:	Not reported
Trans 2 Name:	Not reported
TSDf EPA ID:	CAD008302903
Trans Name:	Not reported
TSDf Alt EPA ID:	CAD008302903
TSDf Alt Name:	Not reported
Waste Code Description:	212 - Oxygenated solvents (acetone, butanol, ethyl acetate, etc.
RCRA Code:	D001
Meth Code:	R01 - Recycler
Quantity Tons:	0.1815
Waste Quantity:	55
Quantity Unit:	G
Additional Code 1:	Not reported
Additional Code 2:	Not reported
Additional Code 3:	Not reported
Additional Code 4:	Not reported
Additional Code 5:	Not reported
Shipment Date:	19981102

Map ID
Direction
Distance
Elevation

MAP FINDINGS

Site

Database(s)

EDR ID Number
EPA ID Number

MICRO GAGE INC (Continued)

1000365891

Creation Date:	1/13/1999 0:00:00
Receipt Date:	19981104
Manifest ID:	98481495
Trans EPA ID:	CA0000970392
Trans Name:	Not reported
Trans 2 EPA ID:	Not reported
Trans 2 Name:	Not reported
TSDf EPA ID:	CAT080033681
Trans Name:	Not reported
TSDf Alt EPA ID:	CAT080033681
TSDf Alt Name:	Not reported
Waste Code Description:	792 - Not reported
RCRA Code:	D002
Meth Code:	- Not reported
Quantity Tons:	0.2293
Waste Quantity:	55
Quantity Unit:	G
Additional Code 1:	Not reported
Additional Code 2:	Not reported
Additional Code 3:	Not reported
Additional Code 4:	Not reported
Additional Code 5:	Not reported
Shipment Date:	19981021
Creation Date:	12/8/1998 0:00:00
Receipt Date:	19981022
Manifest ID:	98542086
Trans EPA ID:	CAD009230244
Trans Name:	Not reported
Trans 2 EPA ID:	Not reported
Trans 2 Name:	Not reported
TSDf EPA ID:	CAD008302903
Trans Name:	Not reported
TSDf Alt EPA ID:	CAD008302903
TSDf Alt Name:	Not reported
Waste Code Description:	212 - Oxygenated solvents (acetone, butanol, ethyl acetate, etc.
RCRA Code:	D001
Meth Code:	R01 - Recycler
Quantity Tons:	0.1815
Waste Quantity:	55
Quantity Unit:	G
Additional Code 1:	Not reported
Additional Code 2:	Not reported
Additional Code 3:	Not reported
Additional Code 4:	Not reported
Additional Code 5:	Not reported
Shipment Date:	19981012
Creation Date:	12/7/1998 0:00:00
Receipt Date:	19981015
Manifest ID:	98542046
Trans EPA ID:	CAD009230244
Trans Name:	Not reported
Trans 2 EPA ID:	Not reported
Trans 2 Name:	Not reported
TSDf EPA ID:	CAD008302903
Trans Name:	Not reported

Map ID
Direction
Distance
Elevation

MAP FINDINGS

Site

Database(s)

EDR ID Number
EPA ID Number

MICRO GAGE INC (Continued)

1000365891

TSDF Alt EPA ID: CAD008302903
TSDF Alt Name: Not reported
Waste Code Description: 212 - Oxygenated solvents (acetone, butanol, ethyl acetate, etc.
RCRA Code: D001
Meth Code: R01 - Recycler
Quantity Tons: 0.1815
Waste Quantity: 55
Quantity Unit: G
Additional Code 1: Not reported
Additional Code 2: Not reported
Additional Code 3: Not reported
Additional Code 4: Not reported
Additional Code 5: Not reported

Shipment Date: 19980910
Creation Date: 11/24/1998 0:00:00
Receipt Date: 19980917
Manifest ID: 96880984
Trans EPA ID: CAD009230244
Trans Name: Not reported
Trans 2 EPA ID: Not reported
Trans 2 Name: Not reported
TSDF EPA ID: CAD008302903
Trans Name: Not reported
TSDF Alt EPA ID: CAD008302903
TSDF Alt Name: Not reported
Waste Code Description: 212 - Oxygenated solvents (acetone, butanol, ethyl acetate, etc.
RCRA Code: D001
Meth Code: R01 - Recycler
Quantity Tons: 0.1815
Waste Quantity: 55
Quantity Unit: G
Additional Code 1: Not reported
Additional Code 2: Not reported
Additional Code 3: Not reported
Additional Code 4: Not reported
Additional Code 5: Not reported

Shipment Date: 19980812
Creation Date: 10/20/1998 0:00:00
Receipt Date: 19980820
Manifest ID: 97379911
Trans EPA ID: CAD009230244
Trans Name: Not reported
Trans 2 EPA ID: Not reported
Trans 2 Name: Not reported
TSDF EPA ID: CAD008302903
Trans Name: Not reported
TSDF Alt EPA ID: Not reported
TSDF Alt Name: Not reported
Waste Code Description: 212 - Oxygenated solvents (acetone, butanol, ethyl acetate, etc.
RCRA Code: D001
Meth Code: R01 - Recycler
Quantity Tons: 0.1815
Waste Quantity: 55
Quantity Unit: G
Additional Code 1: Not reported

Map ID
Direction
Distance
Elevation

MAP FINDINGS

Site

Database(s)

EDR ID Number
EPA ID Number

MICRO GAGE INC (Continued)

1000365891

Additional Code 2:	Not reported
Additional Code 3:	Not reported
Additional Code 4:	Not reported
Additional Code 5:	Not reported
Shipment Date:	19980721
Creation Date:	9/15/1998 0:00:00
Receipt Date:	19980723
Manifest ID:	97379818
Trans EPA ID:	CAD009230244
Trans Name:	Not reported
Trans 2 EPA ID:	Not reported
Trans 2 Name:	Not reported
TSDf EPA ID:	CAD008302903
Trans Name:	Not reported
TSDf Alt EPA ID:	Not reported
TSDf Alt Name:	Not reported
Waste Code Description:	212 - Oxygenated solvents (acetone, butanol, ethyl acetate, etc.
RCRA Code:	D001
Meth Code:	R01 - Recycler
Quantity Tons:	0.1815
Waste Quantity:	55
Quantity Unit:	G
Additional Code 1:	Not reported
Additional Code 2:	Not reported
Additional Code 3:	Not reported
Additional Code 4:	Not reported
Additional Code 5:	Not reported
Shipment Date:	19980625
Creation Date:	10/20/1998 0:00:00
Receipt Date:	19980707
Manifest ID:	97379708
Trans EPA ID:	CAD009230244
Trans Name:	Not reported
Trans 2 EPA ID:	Not reported
Trans 2 Name:	Not reported
TSDf EPA ID:	CAD008302903
Trans Name:	Not reported
TSDf Alt EPA ID:	Not reported
TSDf Alt Name:	Not reported
Waste Code Description:	212 - Oxygenated solvents (acetone, butanol, ethyl acetate, etc.
RCRA Code:	D001
Meth Code:	H01 - Transfer Station
Quantity Tons:	0.1815
Waste Quantity:	55
Quantity Unit:	G
Additional Code 1:	Not reported
Additional Code 2:	Not reported
Additional Code 3:	Not reported
Additional Code 4:	Not reported
Additional Code 5:	Not reported
Additional Info:	
Year:	2000
Gen EPA ID:	CAD066248287

Map ID
Direction
Distance
Elevation

MAP FINDINGS

Site

Database(s)

EDR ID Number
EPA ID Number

MICRO GAGE INC (Continued)

1000365891

Shipment Date: 20001221
Creation Date: 3/6/2001 0:00:00
Receipt Date: 20001228
Manifest ID: 20509102
Trans EPA ID: CAR000047696
Trans Name: Not reported
Trans 2 EPA ID: Not reported
Trans 2 Name: Not reported
TSDf EPA ID: CAD008302903
Trans Name: Not reported
TSDf Alt EPA ID: CAD008302903
TSDf Alt Name: Not reported
Waste Code Description: 212 - Oxygenated solvents (acetone, butanol, ethyl acetate, etc.
RCRA Code: D001
Meth Code: R01 - Recycler
Quantity Tons: 0.1815
Waste Quantity: 55
Quantity Unit: G
Additional Code 1: Not reported
Additional Code 2: Not reported
Additional Code 3: Not reported
Additional Code 4: Not reported
Additional Code 5: Not reported

Shipment Date: 20001205
Creation Date: 1/24/2001 0:00:00
Receipt Date: 20001207
Manifest ID: 20508995
Trans EPA ID: CAR000047696
Trans Name: Not reported
Trans 2 EPA ID: Not reported
Trans 2 Name: Not reported
TSDf EPA ID: CAD008302903
Trans Name: Not reported
TSDf Alt EPA ID: CAD008302903
TSDf Alt Name: Not reported
Waste Code Description: 212 - Oxygenated solvents (acetone, butanol, ethyl acetate, etc.
RCRA Code: D001
Meth Code: R01 - Recycler
Quantity Tons: 0.22
Waste Quantity: 440
Quantity Unit: P
Additional Code 1: Not reported
Additional Code 2: Not reported
Additional Code 3: Not reported
Additional Code 4: Not reported
Additional Code 5: Not reported

Shipment Date: 20001122
Creation Date: 1/9/2001 0:00:00
Receipt Date: 20001122
Manifest ID: 20291400
Trans EPA ID: SCR000075150
Trans Name: Not reported
Trans 2 EPA ID: Not reported
Trans 2 Name: Not reported
TSDf EPA ID: CAT000613893

Map ID
Direction
Distance
Elevation

MAP FINDINGS

Site

Database(s)

EDR ID Number
EPA ID Number

MICRO GAGE INC (Continued)

1000365891

Trans Name:	Not reported
TSDF Alt EPA ID:	Not reported
TSDF Alt Name:	Not reported
Waste Code Description:	134 - Aqueous solution with <10% total organic residues
RCRA Code:	D039
Meth Code:	H01 - Transfer Station
Quantity Tons:	0.063
Waste Quantity:	15
Quantity Unit:	G
Additional Code 1:	Not reported
Additional Code 2:	Not reported
Additional Code 3:	Not reported
Additional Code 4:	Not reported
Additional Code 5:	Not reported
Shipment Date:	20001115
Creation Date:	1/9/2001 0:00:00
Receipt Date:	20001117
Manifest ID:	20508890
Trans EPA ID:	CAD009230244
Trans Name:	Not reported
Trans 2 EPA ID:	Not reported
Trans 2 Name:	Not reported
TSDF EPA ID:	CAD008302903
Trans Name:	Not reported
TSDF Alt EPA ID:	CAD008302903
TSDF Alt Name:	Not reported
Waste Code Description:	212 - Oxygenated solvents (acetone, butanol, ethyl acetate, etc.
RCRA Code:	D001
Meth Code:	R01 - Recycler
Quantity Tons:	0.1815
Waste Quantity:	55
Quantity Unit:	G
Additional Code 1:	Not reported
Additional Code 2:	Not reported
Additional Code 3:	Not reported
Additional Code 4:	Not reported
Additional Code 5:	Not reported
Shipment Date:	20001102
Creation Date:	1/9/2001 0:00:00
Receipt Date:	20001109
Manifest ID:	20509204
Trans EPA ID:	CAD009230244
Trans Name:	Not reported
Trans 2 EPA ID:	Not reported
Trans 2 Name:	Not reported
TSDF EPA ID:	CAD008302903
Trans Name:	Not reported
TSDF Alt EPA ID:	Not reported
TSDF Alt Name:	Not reported
Waste Code Description:	212 - Oxygenated solvents (acetone, butanol, ethyl acetate, etc.
RCRA Code:	D001
Meth Code:	R01 - Recycler
Quantity Tons:	0.1815
Waste Quantity:	55
Quantity Unit:	G

Map ID
Direction
Distance
Elevation

MAP FINDINGS

Site

Database(s)

EDR ID Number
EPA ID Number

MICRO GAGE INC (Continued)

1000365891

Additional Code 1: Not reported
Additional Code 2: Not reported
Additional Code 3: Not reported
Additional Code 4: Not reported
Additional Code 5: Not reported

Shipment Date: 20001019
Creation Date: 1/9/2001 0:00:00
Receipt Date: 20001027
Manifest ID: 20504091
Trans EPA ID: CA0000970392
Trans Name: Not reported
Trans 2 EPA ID: Not reported
Trans 2 Name: Not reported
TSDf EPA ID: CAT080033681
Trans Name: Not reported
TSDf Alt EPA ID: CAT080033681
TSDf Alt Name: Not reported
Waste Code Description: 135 - Unspecified aqueous solution
RCRA Code: Not reported
Meth Code: T03 - Treatment, Incineration
Quantity Tons: 0.231
Waste Quantity: 55
Quantity Unit: G
Additional Code 1: Not reported
Additional Code 2: Not reported
Additional Code 3: Not reported
Additional Code 4: Not reported
Additional Code 5: Not reported

Shipment Date: 20001019
Creation Date: 12/13/2000 0:00:00
Receipt Date: 20001023
Manifest ID: 20504097
Trans EPA ID: CA0000970392
Trans Name: Not reported
Trans 2 EPA ID: Not reported
Trans 2 Name: Not reported
TSDf EPA ID: CAD097030993
Trans Name: Not reported
TSDf Alt EPA ID: CAD097030993
TSDf Alt Name: Not reported
Waste Code Description: 791 - Liquids with pH < 2 792 Liquids with pH < 2 with metals
RCRA Code: D002
Meth Code: R01 - Recycler
Quantity Tons: 0.2293
Waste Quantity: 55
Quantity Unit: G
Additional Code 1: Not reported
Additional Code 2: Not reported
Additional Code 3: Not reported
Additional Code 4: Not reported
Additional Code 5: Not reported

Shipment Date: 20001012
Creation Date: 12/13/2000 0:00:00
Receipt Date: 20001019

Map ID
Direction
Distance
Elevation

MAP FINDINGS

Site

Database(s)

EDR ID Number
EPA ID Number

MICRO GAGE INC (Continued)

1000365891

Manifest ID: 20509326
Trans EPA ID: CAD009230244
Trans Name: Not reported
Trans 2 EPA ID: Not reported
Trans 2 Name: Not reported
TSDf EPA ID: CAD008302903
Trans Name: Not reported
TSDf Alt EPA ID: CAD008302903
TSDf Alt Name: Not reported
Waste Code Description: 212 - Oxygenated solvents (acetone, butanol, ethyl acetate, etc.)
RCRA Code: D001
Meth Code: R01 - Recycler
Quantity Tons: 0.1815
Waste Quantity: 55
Quantity Unit: G
Additional Code 1: Not reported
Additional Code 2: Not reported
Additional Code 3: Not reported
Additional Code 4: Not reported
Additional Code 5: Not reported

Shipment Date: 20000925
Creation Date: 12/8/2000 0:00:00
Receipt Date: 20000928
Manifest ID: 20509464
Trans EPA ID: CAD009230244
Trans Name: Not reported
Trans 2 EPA ID: Not reported
Trans 2 Name: Not reported
TSDf EPA ID: CAD008302903
Trans Name: Not reported
TSDf Alt EPA ID: CAD008302903
TSDf Alt Name: Not reported
Waste Code Description: 212 - Oxygenated solvents (acetone, butanol, ethyl acetate, etc.)
RCRA Code: D001
Meth Code: R01 - Recycler
Quantity Tons: 0.22
Waste Quantity: 440
Quantity Unit: P
Additional Code 1: Not reported
Additional Code 2: Not reported
Additional Code 3: Not reported
Additional Code 4: Not reported
Additional Code 5: Not reported

Shipment Date: 20000908
Creation Date: 10/30/2000 0:00:00
Receipt Date: 20000914
Manifest ID: 20509598
Trans EPA ID: CAD009230244
Trans Name: Not reported
Trans 2 EPA ID: Not reported
Trans 2 Name: Not reported
TSDf EPA ID: CAD008302903
Trans Name: Not reported
TSDf Alt EPA ID: CAD008302903
TSDf Alt Name: Not reported

Map ID
Direction
Distance
Elevation

MAP FINDINGS

Site

Database(s)

EDR ID Number
EPA ID Number

MICRO GAGE INC (Continued)

1000365891

Waste Code Description: 212 - Oxygenated solvents (acetone, butanol, ethyl acetate, etc.
RCRA Code: D001
Meth Code: R01 - Recycler
Quantity Tons: 0.22
Waste Quantity: 440
Quantity Unit: P
Additional Code 1: Not reported
Additional Code 2: Not reported
Additional Code 3: Not reported
Additional Code 4: Not reported
Additional Code 5: Not reported

Additional Info:

Year: 1993
Gen EPA ID: CAD066248287

Shipment Date: 19931220
Creation Date: 9/14/1995 0:00:00
Receipt Date: 19931220
Manifest ID: 92891650
Trans EPA ID: ILD099202681
Trans Name: Not reported
Trans 2 EPA ID: Not reported
Trans 2 Name: Not reported
TSDf EPA ID: CAD008302903
Trans Name: Not reported
TSDf Alt EPA ID: CAD008302903
TSDf Alt Name: Not reported
Waste Code Description: 212 - Oxygenated solvents (acetone, butanol, ethyl acetate, etc.
RCRA Code: F003
Meth Code: R01 - Recycler
Quantity Tons: 0.165
Waste Quantity: 50
Quantity Unit: G
Additional Code 1: Not reported
Additional Code 2: Not reported
Additional Code 3: Not reported
Additional Code 4: Not reported
Additional Code 5: Not reported

Shipment Date: 19931122
Creation Date: 9/14/1995 0:00:00
Receipt Date: 19931122
Manifest ID: 92656007
Trans EPA ID: CAD008364432
Trans Name: Not reported
Trans 2 EPA ID: Not reported
Trans 2 Name: Not reported
TSDf EPA ID: CAD008364432
Trans Name: Not reported
TSDf Alt EPA ID: CAD008364432
TSDf Alt Name: Not reported
Waste Code Description: 214 - Unspecified solvent mixture
RCRA Code: F001
Meth Code: R01 - Recycler
Quantity Tons: 0.18
Waste Quantity: 50

Map ID
Direction
Distance
Elevation

MAP FINDINGS

Site

Database(s)

EDR ID Number
EPA ID Number

MICRO GAGE INC (Continued)

1000365891

Quantity Unit:	G
Additional Code 1:	Not reported
Additional Code 2:	Not reported
Additional Code 3:	Not reported
Additional Code 4:	Not reported
Additional Code 5:	Not reported
Shipment Date:	19931103
Creation Date:	9/12/1995 0:00:00
Receipt Date:	Not reported
Manifest ID:	93155507
Trans EPA ID:	ILD099202681
Trans Name:	Not reported
Trans 2 EPA ID:	Not reported
Trans 2 Name:	Not reported
TSDf EPA ID:	CAD008302903
Trans Name:	Not reported
TSDf Alt EPA ID:	Not reported
TSDf Alt Name:	Not reported
Waste Code Description:	212 - Oxygenated solvents (acetone, butanol, ethyl acetate, etc.
RCRA Code:	F003
Meth Code:	- Not reported
Quantity Tons:	0.165
Waste Quantity:	50
Quantity Unit:	G
Additional Code 1:	Not reported
Additional Code 2:	Not reported
Additional Code 3:	Not reported
Additional Code 4:	Not reported
Additional Code 5:	Not reported
Shipment Date:	19930916
Creation Date:	9/12/1995 0:00:00
Receipt Date:	19930916
Manifest ID:	92655304
Trans EPA ID:	CAD008364432
Trans Name:	Not reported
Trans 2 EPA ID:	Not reported
Trans 2 Name:	Not reported
TSDf EPA ID:	CAD008364432
Trans Name:	Not reported
TSDf Alt EPA ID:	CAD008364432
TSDf Alt Name:	Not reported
Waste Code Description:	214 - Unspecified solvent mixture
RCRA Code:	F001
Meth Code:	R01 - Recycler
Quantity Tons:	0.1944
Waste Quantity:	54
Quantity Unit:	G
Additional Code 1:	Not reported
Additional Code 2:	Not reported
Additional Code 3:	Not reported
Additional Code 4:	Not reported
Additional Code 5:	Not reported
Shipment Date:	19930914
Creation Date:	9/12/1995 0:00:00

Map ID
Direction
Distance
Elevation

MAP FINDINGS

Site

Database(s)

EDR ID Number
EPA ID Number

MICRO GAGE INC (Continued)

1000365891

Receipt Date: 19930915
Manifest ID: 93148258
Trans EPA ID: ILD099202681
Trans Name: Not reported
Trans 2 EPA ID: Not reported
Trans 2 Name: Not reported
TSDf EPA ID: CAD008302903
Trans Name: Not reported
TSDf Alt EPA ID: CAD008302903
TSDf Alt Name: Not reported
Waste Code Description: 212 - Oxygenated solvents (acetone, butanol, ethyl acetate, etc.
RCRA Code: F003
Meth Code: R01 - Recycler
Quantity Tons: 0.165
Waste Quantity: 50
Quantity Unit: G
Additional Code 1: Not reported
Additional Code 2: Not reported
Additional Code 3: Not reported
Additional Code 4: Not reported
Additional Code 5: Not reported

Shipment Date: 19930729
Creation Date: 9/11/1995 0:00:00
Receipt Date: 19930729
Manifest ID: 88369184
Trans EPA ID: CAD008302903
Trans Name: Not reported
Trans 2 EPA ID: Not reported
Trans 2 Name: Not reported
TSDf EPA ID: CAD008302903
Trans Name: Not reported
TSDf Alt EPA ID: CAD008302903
TSDf Alt Name: Not reported
Waste Code Description: 212 - Oxygenated solvents (acetone, butanol, ethyl acetate, etc.
RCRA Code: F005
Meth Code: R01 - Recycler
Quantity Tons: 0.1815
Waste Quantity: 55
Quantity Unit: G
Additional Code 1: Not reported
Additional Code 2: Not reported
Additional Code 3: Not reported
Additional Code 4: Not reported
Additional Code 5: Not reported

Shipment Date: 19930629
Creation Date: 9/9/1995 0:00:00
Receipt Date: 19930629
Manifest ID: 92657083
Trans EPA ID: CAD008364432
Trans Name: Not reported
Trans 2 EPA ID: Not reported
Trans 2 Name: Not reported
TSDf EPA ID: CAD008364432
Trans Name: Not reported
TSDf Alt EPA ID: CAD008364432

Map ID
Direction
Distance
Elevation

MAP FINDINGS

Site

Database(s)

EDR ID Number
EPA ID Number

MICRO GAGE INC (Continued)

1000365891

TSDF Alt Name:	Not reported
Waste Code Description:	214 - Unspecified solvent mixture
RCRA Code:	F001
Meth Code:	R01 - Recycler
Quantity Tons:	0.18
Waste Quantity:	50
Quantity Unit:	G
Additional Code 1:	Not reported
Additional Code 2:	Not reported
Additional Code 3:	Not reported
Additional Code 4:	Not reported
Additional Code 5:	Not reported
Shipment Date:	19930624
Creation Date:	9/8/1995 0:00:00
Receipt Date:	Not reported
Manifest ID:	88369183
Trans EPA ID:	CAD008302903
Trans Name:	Not reported
Trans 2 EPA ID:	Not reported
Trans 2 Name:	Not reported
TSDF EPA ID:	CAD008302190
Trans Name:	Not reported
TSDF Alt EPA ID:	Not reported
TSDF Alt Name:	Not reported
Waste Code Description:	212 - Oxygenated solvents (acetone, butanol, ethyl acetate, etc.
RCRA Code:	F005
Meth Code:	- Not reported
Quantity Tons:	0.1815
Waste Quantity:	55
Quantity Unit:	G
Additional Code 1:	Not reported
Additional Code 2:	Not reported
Additional Code 3:	Not reported
Additional Code 4:	Not reported
Additional Code 5:	Not reported
Shipment Date:	19930616
Creation Date:	9/9/1995 0:00:00
Receipt Date:	19930616
Manifest ID:	88369183
Trans EPA ID:	CAD008302903
Trans Name:	Not reported
Trans 2 EPA ID:	Not reported
Trans 2 Name:	Not reported
TSDF EPA ID:	CAD008302903
Trans Name:	Not reported
TSDF Alt EPA ID:	Not reported
TSDF Alt Name:	Not reported
Waste Code Description:	212 - Oxygenated solvents (acetone, butanol, ethyl acetate, etc.
RCRA Code:	F005
Meth Code:	R01 - Recycler
Quantity Tons:	0.1815
Waste Quantity:	55
Quantity Unit:	G
Additional Code 1:	Not reported
Additional Code 2:	Not reported

Map ID
Direction
Distance
Elevation

MAP FINDINGS

Site

Database(s)

EDR ID Number
EPA ID Number

MICRO GAGE INC (Continued)

1000365891

Additional Code 3: Not reported
Additional Code 4: Not reported
Additional Code 5: Not reported

Shipment Date: 19930510
Creation Date: 9/9/1995 0:00:00
Receipt Date: 19930510
Manifest ID: 88369182
Trans EPA ID: CAD008364432
Trans Name: Not reported
Trans 2 EPA ID: Not reported
Trans 2 Name: Not reported
TSDf EPA ID: CAD008364432
Trans Name: Not reported
TSDf Alt EPA ID: Not reported
TSDf Alt Name: Not reported
Waste Code Description: 214 - Unspecified solvent mixture
RCRA Code: F001
Meth Code: R01 - Recycler
Quantity Tons: 0.198
Waste Quantity: 55
Quantity Unit: G
Additional Code 1: Not reported
Additional Code 2: Not reported
Additional Code 3: Not reported
Additional Code 4: Not reported
Additional Code 5: Not reported

Additional Info:

Year: 1995
Gen EPA ID: CAD066248287

Shipment Date: 19951211
Creation Date: 7/26/1996 0:00:00
Receipt Date: 19951214
Manifest ID: 95142087
Trans EPA ID: CAD009230244
Trans Name: Not reported
Trans 2 EPA ID: Not reported
Trans 2 Name: Not reported
TSDf EPA ID: CAD008302903
Trans Name: Not reported
TSDf Alt EPA ID: Not reported
TSDf Alt Name: Not reported
Waste Code Description: 212 - Oxygenated solvents (acetone, butanol, ethyl acetate, etc.)
RCRA Code: D001
Meth Code: R01 - Recycler
Quantity Tons: 0.1782
Waste Quantity: 54
Quantity Unit: G
Additional Code 1: Not reported
Additional Code 2: Not reported
Additional Code 3: Not reported
Additional Code 4: Not reported
Additional Code 5: Not reported

Shipment Date: 19951207

Map ID
Direction
Distance
Elevation

MAP FINDINGS

Site

Database(s)

EDR ID Number
EPA ID Number

MICRO GAGE INC (Continued)

1000365891

Creation Date:	7/26/1996 0:00:00
Receipt Date:	19951207
Manifest ID:	95867537
Trans EPA ID:	CAD008364432
Trans Name:	Not reported
Trans 2 EPA ID:	Not reported
Trans 2 Name:	Not reported
TSDF EPA ID:	CAD008364432
Trans Name:	Not reported
TSDF Alt EPA ID:	Not reported
TSDF Alt Name:	Not reported
Waste Code Description:	214 - Unspecified solvent mixture
RCRA Code:	F001
Meth Code:	R01 - Recycler
Quantity Tons:	0.1944
Waste Quantity:	54
Quantity Unit:	G
Additional Code 1:	Not reported
Additional Code 2:	Not reported
Additional Code 3:	Not reported
Additional Code 4:	Not reported
Additional Code 5:	Not reported
Shipment Date:	19951120
Creation Date:	7/26/1996 0:00:00
Receipt Date:	19951122
Manifest ID:	95142008
Trans EPA ID:	CAD009230244
Trans Name:	Not reported
Trans 2 EPA ID:	Not reported
Trans 2 Name:	Not reported
TSDF EPA ID:	CAD008302903
Trans Name:	Not reported
TSDF Alt EPA ID:	Not reported
TSDF Alt Name:	Not reported
Waste Code Description:	212 - Oxygenated solvents (acetone, butanol, ethyl acetate, etc.
RCRA Code:	D001
Meth Code:	R01 - Recycler
Quantity Tons:	0.1782
Waste Quantity:	54
Quantity Unit:	G
Additional Code 1:	Not reported
Additional Code 2:	Not reported
Additional Code 3:	Not reported
Additional Code 4:	Not reported
Additional Code 5:	Not reported
Shipment Date:	19951019
Creation Date:	7/26/1996 0:00:00
Receipt Date:	19951019
Manifest ID:	92654998
Trans EPA ID:	CAD008364432
Trans Name:	Not reported
Trans 2 EPA ID:	Not reported
Trans 2 Name:	Not reported
TSDF EPA ID:	CAD008364432
Trans Name:	Not reported

Map ID
Direction
Distance
Elevation

MAP FINDINGS

Site

Database(s)

EDR ID Number
EPA ID Number

MICRO GAGE INC (Continued)

1000365891

TSDF Alt EPA ID:	Not reported
TSDF Alt Name:	Not reported
Waste Code Description:	214 - Unspecified solvent mixture
RCRA Code:	F001
Meth Code:	R01 - Recycler
Quantity Tons:	0.1944
Waste Quantity:	54
Quantity Unit:	G
Additional Code 1:	Not reported
Additional Code 2:	Not reported
Additional Code 3:	Not reported
Additional Code 4:	Not reported
Additional Code 5:	Not reported
Shipment Date:	19951017
Creation Date:	7/26/1996 0:00:00
Receipt Date:	19951019
Manifest ID:	95142342
Trans EPA ID:	CAD009230244
Trans Name:	Not reported
Trans 2 EPA ID:	Not reported
Trans 2 Name:	Not reported
TSDF EPA ID:	CAD008302903
Trans Name:	Not reported
TSDF Alt EPA ID:	Not reported
TSDF Alt Name:	Not reported
Waste Code Description:	212 - Oxygenated solvents (acetone, butanol, ethyl acetate, etc.
RCRA Code:	D001
Meth Code:	R01 - Recycler
Quantity Tons:	0.1815
Waste Quantity:	55
Quantity Unit:	G
Additional Code 1:	Not reported
Additional Code 2:	Not reported
Additional Code 3:	Not reported
Additional Code 4:	Not reported
Additional Code 5:	Not reported
Shipment Date:	19950829
Creation Date:	4/3/1996 0:00:00
Receipt Date:	19950831
Manifest ID:	95142177
Trans EPA ID:	CAD009230244
Trans Name:	Not reported
Trans 2 EPA ID:	Not reported
Trans 2 Name:	Not reported
TSDF EPA ID:	CAD008302903
Trans Name:	Not reported
TSDF Alt EPA ID:	Not reported
TSDF Alt Name:	Not reported
Waste Code Description:	212 - Oxygenated solvents (acetone, butanol, ethyl acetate, etc.
RCRA Code:	D001
Meth Code:	R01 - Recycler
Quantity Tons:	0.1815
Waste Quantity:	55
Quantity Unit:	G
Additional Code 1:	Not reported

Map ID
Direction
Distance
Elevation

MAP FINDINGS

Site

Database(s)

EDR ID Number
EPA ID Number

MICRO GAGE INC (Continued)

1000365891

Additional Code 2:	Not reported
Additional Code 3:	Not reported
Additional Code 4:	Not reported
Additional Code 5:	Not reported
Shipment Date:	19950824
Creation Date:	4/1/1996 0:00:00
Receipt Date:	19950824
Manifest ID:	92657693
Trans EPA ID:	CAD008364432
Trans Name:	Not reported
Trans 2 EPA ID:	Not reported
Trans 2 Name:	Not reported
TSDf EPA ID:	CAD008364432
Trans Name:	Not reported
TSDf Alt EPA ID:	Not reported
TSDf Alt Name:	Not reported
Waste Code Description:	214 - Unspecified solvent mixture
RCRA Code:	F001
Meth Code:	R01 - Recycler
Quantity Tons:	0.18
Waste Quantity:	50
Quantity Unit:	G
Additional Code 1:	Not reported
Additional Code 2:	Not reported
Additional Code 3:	Not reported
Additional Code 4:	Not reported
Additional Code 5:	Not reported
Shipment Date:	19950719
Creation Date:	11/13/1995 0:00:00
Receipt Date:	19950720
Manifest ID:	95455847
Trans EPA ID:	CAD009230244
Trans Name:	Not reported
Trans 2 EPA ID:	Not reported
Trans 2 Name:	Not reported
TSDf EPA ID:	CAD008302903
Trans Name:	Not reported
TSDf Alt EPA ID:	Not reported
TSDf Alt Name:	Not reported
Waste Code Description:	212 - Oxygenated solvents (acetone, butanol, ethyl acetate, etc.
RCRA Code:	D001
Meth Code:	R01 - Recycler
Quantity Tons:	0.1815
Waste Quantity:	55
Quantity Unit:	G
Additional Code 1:	Not reported
Additional Code 2:	Not reported
Additional Code 3:	Not reported
Additional Code 4:	Not reported
Additional Code 5:	Not reported
Shipment Date:	19950711
Creation Date:	4/2/1996 0:00:00
Receipt Date:	19950711
Manifest ID:	93489709

Map ID
Direction
Distance
Elevation

MAP FINDINGS

Site

Database(s)

EDR ID Number
EPA ID Number

MICRO GAGE INC (Continued)

1000365891

Trans EPA ID:	CAD008364432
Trans Name:	Not reported
Trans 2 EPA ID:	Not reported
Trans 2 Name:	Not reported
TSDf EPA ID:	CAD008364432
Trans Name:	Not reported
TSDf Alt EPA ID:	CAD008364432
TSDf Alt Name:	Not reported
Waste Code Description:	214 - Unspecified solvent mixture
RCRA Code:	F001
Meth Code:	R01 - Recycler
Quantity Tons:	0.198
Waste Quantity:	55
Quantity Unit:	G
Additional Code 1:	Not reported
Additional Code 2:	Not reported
Additional Code 3:	Not reported
Additional Code 4:	Not reported
Additional Code 5:	Not reported
Shipment Date:	19950705
Creation Date:	4/2/1996 0:00:00
Receipt Date:	19950706
Manifest ID:	95455788
Trans EPA ID:	CAD009230244
Trans Name:	Not reported
Trans 2 EPA ID:	Not reported
Trans 2 Name:	Not reported
TSDf EPA ID:	CAD008302903
Trans Name:	Not reported
TSDf Alt EPA ID:	CAD008302903
TSDf Alt Name:	Not reported
Waste Code Description:	212 - Oxygenated solvents (acetone, butanol, ethyl acetate, etc.
RCRA Code:	D001
Meth Code:	R01 - Recycler
Quantity Tons:	0.165
Waste Quantity:	50
Quantity Unit:	G
Additional Code 1:	Not reported
Additional Code 2:	Not reported
Additional Code 3:	Not reported
Additional Code 4:	Not reported
Additional Code 5:	Not reported
Additional Info:	
Year:	2016
Gen EPA ID:	CAD066248287
Shipment Date:	20151216
Creation Date:	10/10/2016 18:30:40
Receipt Date:	20151228
Manifest ID:	014377142JJK
Trans EPA ID:	CAR000047696
Trans Name:	UNIVAR USA INC
Trans 2 EPA ID:	AZD982403586
Trans 2 Name:	ENGLUND EQUIPMENT CO
TSDf EPA ID:	KSD980633259

Map ID
Direction
Distance
Elevation

MAP FINDINGS

Site

Database(s)

EDR ID Number
EPA ID Number

MICRO GAGE INC (Continued)

1000365891

Trans Name: SYSTECH ENVIRONMENTAL CORPORATION
TSDf Alt EPA ID: Not reported
TSDf Alt Name: Not reported
Waste Code Description: 212 - Oxygenated solvents (acetone, butanol, ethyl acetate, etc.
RCRA Code: F005
Meth Code: H061 - Fuel Blending Prior To Energy Recovery At Another Site
Quantity Tons: 0.1815
Waste Quantity: 55
Quantity Unit: G
Additional Code 1: F003
Additional Code 2: D001
Additional Code 3: Not reported
Additional Code 4: Not reported
Additional Code 5: Not reported

Shipment Date: 20151209
Creation Date: 3/5/2016 22:15:15
Receipt Date: 20151210
Manifest ID: 004550858SKS
Trans EPA ID: TXR000081205
Trans Name: SAFETY-KLEEN SYSTEMS INC
Trans 2 EPA ID: Not reported
Trans 2 Name: Not reported
TSDf EPA ID: CAD044429835
Trans Name: CLEAN HARBORS WILMINGTON LLC
TSDf Alt EPA ID: Not reported
TSDf Alt Name: Not reported
Waste Code Description: 135 - Unspecified aqueous solution
RCRA Code: Not reported
Meth Code: H141 - Storage, Bulking, And/Or Transfer Off Site--No Treatment/Reovery (H010-H129) Or (H131-H135)
Quantity Tons: 0.42
Waste Quantity: 100
Quantity Unit: G
Additional Code 1: Not reported
Additional Code 2: Not reported
Additional Code 3: Not reported
Additional Code 4: Not reported
Additional Code 5: Not reported

Shipment Date: 20151118
Creation Date: 1/11/2016 22:16:40
Receipt Date: 20151125
Manifest ID: 014910458JJK
Trans EPA ID: CAR000188201
Trans Name: ENVIRONMENTAL RECOVERY SERVICES INC
Trans 2 EPA ID: Not reported
Trans 2 Name: Not reported
TSDf EPA ID: CAD044429835
Trans Name: CLEAN HARBORS WILMINGTON LLC
TSDf Alt EPA ID: Not reported
TSDf Alt Name: Not reported
Waste Code Description: 343 - Unspecified organic liquid mixture
RCRA Code: D002
Meth Code: H141 - Storage, Bulking, And/Or Transfer Off Site--No Treatment/Reovery (H010-H129) Or (H131-H135)
Quantity Tons: 0.17

Map ID
Direction
Distance
Elevation

MAP FINDINGS

Site

Database(s)

EDR ID Number
EPA ID Number

MICRO GAGE INC (Continued)

1000365891

Waste Quantity: 50
Quantity Unit: G
Additional Code 1: D001
Additional Code 2: Not reported
Additional Code 3: Not reported
Additional Code 4: Not reported
Additional Code 5: Not reported

Shipment Date: 20151103
Creation Date: 12/30/2015 22:15:14
Receipt Date: 20151103
Manifest ID: 005066160SKS
Trans EPA ID: TXR000081205
Trans Name: SAFETY-KLEEN SYSTEMS INC
Trans 2 EPA ID: Not reported
Trans 2 Name: Not reported
TSDf EPA ID: CAT000613935
Trans Name: SAFETY-KLEEN SYSTEMS INC
TSDf Alt EPA ID: Not reported
TSDf Alt Name: Not reported
Waste Code Description: 134 - Aqueous solution with <10% total organic residues
RCRA Code: Not reported
Meth Code: H141 - Storage, Bulking, And/Or Transfer Off Site--No Treatment/Reovery (H010-H129) Or (H131-H135)

Quantity Tons: 0.084
Waste Quantity: 20
Quantity Unit: G
Additional Code 1: Not reported
Additional Code 2: Not reported
Additional Code 3: Not reported
Additional Code 4: Not reported
Additional Code 5: Not reported

Shipment Date: 20151006
Creation Date: 5/4/2016 22:15:08
Receipt Date: 20151019
Manifest ID: 014369554JJK
Trans EPA ID: CAR000047696
Trans Name: UNIVAR USA INC
Trans 2 EPA ID: AZD982403586
Trans 2 Name: ENGLUND EQUIPMENT CO
TSDf EPA ID: KSD980633259
Trans Name: SYSTECH ENVIRONMENTAL CORPORATION
TSDf Alt EPA ID: Not reported
TSDf Alt Name: Not reported
Waste Code Description: 212 - Oxygenated solvents (acetone, butanol, ethyl acetate, etc.
RCRA Code: F005
Meth Code: H061 - Fuel Blending Prior To Energy Recovery At Another Site
Quantity Tons: 0.1815
Waste Quantity: 55
Quantity Unit: G
Additional Code 1: F003
Additional Code 2: D001
Additional Code 3: Not reported
Additional Code 4: Not reported
Additional Code 5: Not reported

Map ID
Direction
Distance
Elevation

MAP FINDINGS

Site

Database(s)

EDR ID Number
EPA ID Number

MICRO GAGE INC (Continued)

1000365891

Shipment Date: 20150826
Creation Date: 2/11/2016 22:15:11
Receipt Date: 20150831
Manifest ID: 014368369JJK
Trans EPA ID: CAR000047696
Trans Name: UNIVAR USA INC
Trans 2 EPA ID: AZD982403586
Trans 2 Name: ENGLUND EQUIPMENT CO
TSDf EPA ID: KSD980633259
Trans Name: SYSTECH ENVIRONMENTAL CORPORATION
TSDf Alt EPA ID: Not reported
TSDf Alt Name: Not reported
Waste Code Description: 212 - Oxygenated solvents (acetone, butanol, ethyl acetate, etc.
RCRA Code: F005
Meth Code: H061 - Fuel Blending Prior To Energy Recovery At Another Site
Quantity Tons: 0.1815
Waste Quantity: 55
Quantity Unit: G
Additional Code 1: F003
Additional Code 2: D001
Additional Code 3: Not reported
Additional Code 4: Not reported
Additional Code 5: Not reported

Shipment Date: 20150817
Creation Date: 10/14/2015 22:15:09
Receipt Date: 20150817
Manifest ID: 004966572SKS
Trans EPA ID: TXR000081205
Trans Name: SAFETY-KLEEN SYSTEMS INC
Trans 2 EPA ID: Not reported
Trans 2 Name: Not reported
TSDf EPA ID: CAT000613935
Trans Name: SAFETY-KLEEN SYSTEMS INC
TSDf Alt EPA ID: Not reported
TSDf Alt Name: Not reported
Waste Code Description: 134 - Aqueous solution with <10% total organic residues
RCRA Code: Not reported
Meth Code: H141 - Storage, Bulking, And/Or Transfer Off Site--No Treatment/Reovery (H010-H129) Or (H131-H135)
Quantity Tons: 0.084
Waste Quantity: 20
Quantity Unit: G
Additional Code 1: Not reported
Additional Code 2: Not reported
Additional Code 3: Not reported
Additional Code 4: Not reported
Additional Code 5: Not reported

Shipment Date: 20150727
Creation Date: 10/1/2015 22:15:12
Receipt Date: 20150804
Manifest ID: 014368340JJK
Trans EPA ID: CAR000047696
Trans Name: UNIVAR USA INC
Trans 2 EPA ID: Not reported
Trans 2 Name: Not reported

Map ID
Direction
Distance
Elevation

MAP FINDINGS

Site

Database(s)

EDR ID Number
EPA ID Number

MICRO GAGE INC (Continued)

1000365891

TSDF EPA ID: CAD008302903
Trans Name: VEOLIA ES TECH SOLUTIONS-AZUSA
TSDF Alt EPA ID: Not reported
TSDF Alt Name: Not reported
Waste Code Description: 212 - Oxygenated solvents (acetone, butanol, ethyl acetate, etc.
RCRA Code: F005
Meth Code: H061 - Fuel Blending Prior To Energy Recovery At Another Site
Quantity Tons: 0.1815
Waste Quantity: 55
Quantity Unit: G
Additional Code 1: F003
Additional Code 2: D001
Additional Code 3: Not reported
Additional Code 4: Not reported
Additional Code 5: Not reported

Shipment Date: 20150623
Creation Date: 8/31/2015 22:15:24
Receipt Date: 20150625
Manifest ID: 014370167JJK
Trans EPA ID: CAR000047696
Trans Name: UNIVAR USA INC
Trans 2 EPA ID: Not reported
Trans 2 Name: Not reported
TSDF EPA ID: CAD008302903
Trans Name: VEOLIA ES TECH SOLUTIONS-AZUSA
TSDF Alt EPA ID: Not reported
TSDF Alt Name: Not reported
Waste Code Description: 212 - Oxygenated solvents (acetone, butanol, ethyl acetate, etc.
RCRA Code: F005
Meth Code: H061 - Fuel Blending Prior To Energy Recovery At Another Site
Quantity Tons: 0.1815
Waste Quantity: 55
Quantity Unit: G
Additional Code 1: F003
Additional Code 2: D001
Additional Code 3: Not reported
Additional Code 4: Not reported
Additional Code 5: Not reported

Shipment Date: 20150528
Creation Date: 11/9/2015 22:15:07
Receipt Date: 20150607
Manifest ID: 014500595JJK
Trans EPA ID: CAR000188201
Trans Name: ENVIRONMENTAL RECOVERY SERVICES INC
Trans 2 EPA ID: AZD982484578
Trans 2 Name: TRANCHEM ENVIRONMENTAL
TSDF EPA ID: ARD981057870
Trans Name: RINECO
TSDF Alt EPA ID: Not reported
TSDF Alt Name: Not reported
Waste Code Description: 331 - Off-specification, aged, or surplus organics
RCRA Code: Not reported
Meth Code: H061 - Fuel Blending Prior To Energy Recovery At Another Site
Quantity Tons: 0.099
Waste Quantity: 30

Map ID
Direction
Distance
Elevation

MAP FINDINGS

Site

Database(s)

EDR ID Number
EPA ID Number

MICRO GAGE INC (Continued)

1000365891

Quantity Unit: G
Additional Code 1: Not reported
Additional Code 2: Not reported
Additional Code 3: Not reported
Additional Code 4: Not reported
Additional Code 5: Not reported

Additional Info:

Year: 2011
Gen EPA ID: CAD066248287

Shipment Date: 20111228
Creation Date: 7/19/2012 22:00:24
Receipt Date: 20111229
Manifest ID: 008984404JJK
Trans EPA ID: CAD008364432
Trans Name: RHO CHEM LLC
Trans 2 EPA ID: CAD983649880
Trans 2 Name: PSC ENVIRONMENTAL SERVICES OF POMONA LP
TSDF EPA ID: CAD008364432
Trans Name: RHO CHEM LLC
TSDF Alt EPA ID: Not reported
TSDF Alt Name: Not reported
Waste Code Description: 214 - Unspecified solvent mixture
RCRA Code: D001
Meth Code: H061 - Fuel Blending Prior To Energy Recovery At Another Site
Quantity Tons: 0.1925
Waste Quantity: 385
Quantity Unit: P
Additional Code 1: Not reported
Additional Code 2: Not reported
Additional Code 3: Not reported
Additional Code 4: Not reported
Additional Code 5: Not reported

Shipment Date: 20111228
Creation Date: Not reported
Receipt Date: Not reported
Manifest ID: 008984404JJK
Trans EPA ID: CAD008364432
Trans Name: RHO CHEM LLC
Trans 2 EPA ID: CAD983649880
Trans 2 Name: PSC ENVIRONMENTAL SERVICES OF POMONA LP
TSDF EPA ID: CAD008364432
Trans Name: RHO CHEM LLC
TSDF Alt EPA ID: Not reported
TSDF Alt Name: Not reported
Waste Code Description: 181 - Other inorganic solid waste Organics
RCRA Code: Not reported
Meth Code: H141 - Storage, Bulking, And/Or Transfer Off Site--No Treatment/Reovery (H010-H129) Or (H131-H135)
Quantity Tons: 0.14
Waste Quantity: 280
Quantity Unit: P
Additional Code 1: Not reported
Additional Code 2: Not reported
Additional Code 3: Not reported

Map ID
Direction
Distance
Elevation

MAP FINDINGS

Site

Database(s)

EDR ID Number
EPA ID Number

MICRO GAGE INC (Continued)

1000365891

Additional Code 4:	Not reported
Additional Code 5:	Not reported
Shipment Date:	20111228
Creation Date:	Not reported
Receipt Date:	Not reported
Manifest ID:	008984404JJK
Trans EPA ID:	CAD008364432
Trans Name:	RHO CHEM LLC
Trans 2 EPA ID:	CAD983649880
Trans 2 Name:	PSC ENVIRONMENTAL SERVICES OF POMONA LP
TSDf EPA ID:	CAD008364432
Trans Name:	RHO CHEM LLC
TSDf Alt EPA ID:	Not reported
TSDf Alt Name:	Not reported
Waste Code Description:	181 - Other inorganic solid waste Organics
RCRA Code:	Not reported
Meth Code:	H141 - Storage, Bulking, And/Or Transfer Off Site--No Treatment/Reovery (H010-H129) Or (H131-H135)
Quantity Tons:	0.024
Waste Quantity:	48
Quantity Unit:	P
Additional Code 1:	Not reported
Additional Code 2:	Not reported
Additional Code 3:	Not reported
Additional Code 4:	Not reported
Additional Code 5:	Not reported
Shipment Date:	20111228
Creation Date:	Not reported
Receipt Date:	Not reported
Manifest ID:	008984404JJK
Trans EPA ID:	CAD008364432
Trans Name:	RHO CHEM LLC
Trans 2 EPA ID:	CAD983649880
Trans 2 Name:	PSC ENVIRONMENTAL SERVICES OF POMONA LP
TSDf EPA ID:	CAD008364432
Trans Name:	RHO CHEM LLC
TSDf Alt EPA ID:	Not reported
TSDf Alt Name:	Not reported
Waste Code Description:	181 - Other inorganic solid waste Organics
RCRA Code:	D001
Meth Code:	H141 - Storage, Bulking, And/Or Transfer Off Site--No Treatment/Reovery (H010-H129) Or (H131-H135)
Quantity Tons:	0.0015
Waste Quantity:	3
Quantity Unit:	P
Additional Code 1:	Not reported
Additional Code 2:	Not reported
Additional Code 3:	Not reported
Additional Code 4:	Not reported
Additional Code 5:	Not reported
Shipment Date:	20111228
Creation Date:	Not reported
Receipt Date:	Not reported
Manifest ID:	008984404JJK

Map ID
Direction
Distance
Elevation

MAP FINDINGS

Site

Database(s)

EDR ID Number
EPA ID Number

MICRO GAGE INC (Continued)

1000365891

Trans EPA ID: CAD008364432
Trans Name: RHO CHEM LLC
Trans 2 EPA ID: CAD983649880
Trans 2 Name: PSC ENVIRONMENTAL SERVICES OF POMONA LP
TSDf EPA ID: CAD008364432
Trans Name: RHO CHEM LLC
TSDf Alt EPA ID: Not reported
TSDf Alt Name: Not reported
Waste Code Description: 551 - Laboratory waste chemicals 561 Detergent and soap
RCRA Code: D002
Meth Code: H141 - Storage, Bulking, And/Or Transfer Off Site--No Treatment/Reovery (H010-H129) Or (H131-H135)

Quantity Tons: 0.085
Waste Quantity: 170
Quantity Unit: P
Additional Code 1: Not reported
Additional Code 2: Not reported
Additional Code 3: Not reported
Additional Code 4: Not reported
Additional Code 5: Not reported

Shipment Date: 20111228
Creation Date: Not reported
Receipt Date: Not reported
Manifest ID: 008984404JJK
Trans EPA ID: CAD008364432
Trans Name: RHO CHEM LLC
Trans 2 EPA ID: CAD983649880
Trans 2 Name: PSC ENVIRONMENTAL SERVICES OF POMONA LP
TSDf EPA ID: CAD008364432
Trans Name: RHO CHEM LLC
TSDf Alt EPA ID: Not reported
TSDf Alt Name: Not reported
Waste Code Description: 551 - Laboratory waste chemicals 561 Detergent and soap
RCRA Code: D002
Meth Code: H141 - Storage, Bulking, And/Or Transfer Off Site--No Treatment/Reovery (H010-H129) Or (H131-H135)

Quantity Tons: 0.069
Waste Quantity: 138
Quantity Unit: P
Additional Code 1: Not reported
Additional Code 2: Not reported
Additional Code 3: Not reported
Additional Code 4: Not reported
Additional Code 5: Not reported

Shipment Date: 20111228
Creation Date: Not reported
Receipt Date: Not reported
Manifest ID: 008984404JJK
Trans EPA ID: CAD008364432
Trans Name: RHO CHEM LLC
Trans 2 EPA ID: CAD983649880
Trans 2 Name: PSC ENVIRONMENTAL SERVICES OF POMONA LP
TSDf EPA ID: CAD008364432
Trans Name: RHO CHEM LLC
TSDf Alt EPA ID: Not reported

Map ID
Direction
Distance
Elevation

MAP FINDINGS

Site

Database(s)

EDR ID Number
EPA ID Number

MICRO GAGE INC (Continued)

1000365891

TSDF Alt Name: Not reported
Waste Code Description: 181 - Other inorganic solid waste Organics
RCRA Code: D007
Meth Code: H141 - Storage, Bulking, And/Or Transfer Off Site--No Treatment/Reovery (H010-H129) Or (H131-H135)
Quantity Tons: 0.026
Waste Quantity: 52
Quantity Unit: P
Additional Code 1: D006
Additional Code 2: Not reported
Additional Code 3: Not reported
Additional Code 4: Not reported
Additional Code 5: Not reported

Shipment Date: 20111228
Creation Date: Not reported
Receipt Date: Not reported
Manifest ID: 008984404JJK
Trans EPA ID: CAD008364432
Trans Name: RHO CHEM LLC
Trans 2 EPA ID: CAD983649880
Trans 2 Name: PSC ENVIRONMENTAL SERVICES OF POMONA LP
TSDF EPA ID: CAD008364432
Trans Name: RHO CHEM LLC
TSDF Alt EPA ID: Not reported
TSDF Alt Name: Not reported
Waste Code Description: 551 - Laboratory waste chemicals 561 Detergent and soap
RCRA Code: D002
Meth Code: H141 - Storage, Bulking, And/Or Transfer Off Site--No Treatment/Reovery (H010-H129) Or (H131-H135)
Quantity Tons: 0.0305
Waste Quantity: 61
Quantity Unit: P
Additional Code 1: Not reported
Additional Code 2: Not reported
Additional Code 3: Not reported
Additional Code 4: Not reported
Additional Code 5: Not reported

Shipment Date: 20111228
Creation Date: Not reported
Receipt Date: Not reported
Manifest ID: 008984404JJK
Trans EPA ID: CAD008364432
Trans Name: RHO CHEM LLC
Trans 2 EPA ID: CAD983649880
Trans 2 Name: PSC ENVIRONMENTAL SERVICES OF POMONA LP
TSDF EPA ID: CAD008364432
Trans Name: RHO CHEM LLC
TSDF Alt EPA ID: Not reported
TSDF Alt Name: Not reported
Waste Code Description: 181 - Other inorganic solid waste Organics
RCRA Code: Not reported
Meth Code: H141 - Storage, Bulking, And/Or Transfer Off Site--No Treatment/Reovery (H010-H129) Or (H131-H135)
Quantity Tons: 0.158
Waste Quantity: 316

Map ID
Direction
Distance
Elevation

MAP FINDINGS

Site

Database(s)

EDR ID Number
EPA ID Number

MICRO GAGE INC (Continued)

1000365891

Quantity Unit:	P
Additional Code 1:	Not reported
Additional Code 2:	Not reported
Additional Code 3:	Not reported
Additional Code 4:	Not reported
Additional Code 5:	Not reported
Shipment Date:	20111228
Creation Date:	Not reported
Receipt Date:	Not reported
Manifest ID:	008984404JJK
Trans EPA ID:	CAD008364432
Trans Name:	RHO CHEM LLC
Trans 2 EPA ID:	CAD983649880
Trans 2 Name:	PSC ENVIRONMENTAL SERVICES OF POMONA LP
TSDf EPA ID:	CAD008364432
Trans Name:	RHO CHEM LLC
TSDf Alt EPA ID:	Not reported
TSDf Alt Name:	Not reported
Waste Code Description:	221 - Waste oil and mixed oil
RCRA Code:	Not reported
Meth Code:	H141 - Storage, Bulking, And/Or Transfer Off Site--No Treatment/Reovery (H010-H129) Or (H131-H135)
Quantity Tons:	0.0815
Waste Quantity:	163
Quantity Unit:	P
Additional Code 1:	Not reported
Additional Code 2:	Not reported
Additional Code 3:	Not reported
Additional Code 4:	Not reported
Additional Code 5:	Not reported
Additional Info:	
Year:	2001
Gen EPA ID:	CAD066248287
Shipment Date:	20011219
Creation Date:	2/13/2002 0:00:00
Receipt Date:	20011220
Manifest ID:	21777456
Trans EPA ID:	CAR000047696
Trans Name:	Not reported
Trans 2 EPA ID:	Not reported
Trans 2 Name:	Not reported
TSDf EPA ID:	CAD008302903
Trans Name:	Not reported
TSDf Alt EPA ID:	CAD008302903
TSDf Alt Name:	Not reported
Waste Code Description:	212 - Oxygenated solvents (acetone, butanol, ethyl acetate, etc.
RCRA Code:	D001
Meth Code:	R01 - Recycler
Quantity Tons:	0.1815
Waste Quantity:	55
Quantity Unit:	G
Additional Code 1:	Not reported
Additional Code 2:	Not reported
Additional Code 3:	Not reported

Map ID
Direction
Distance
Elevation

MAP FINDINGS

Site

Database(s)

EDR ID Number
EPA ID Number

MICRO GAGE INC (Continued)

1000365891

Additional Code 4:	Not reported
Additional Code 5:	Not reported
Shipment Date:	20011127
Creation Date:	1/16/2002 0:00:00
Receipt Date:	20011129
Manifest ID:	21340244
Trans EPA ID:	CAR000047696
Trans Name:	Not reported
Trans 2 EPA ID:	Not reported
Trans 2 Name:	Not reported
TSDf EPA ID:	CAD008302903
Trans Name:	Not reported
TSDf Alt EPA ID:	Not reported
TSDf Alt Name:	Not reported
Waste Code Description:	212 - Oxygenated solvents (acetone, butanol, ethyl acetate, etc.
RCRA Code:	D001
Meth Code:	R01 - Recycler
Quantity Tons:	0.1782
Waste Quantity:	54
Quantity Unit:	G
Additional Code 1:	Not reported
Additional Code 2:	Not reported
Additional Code 3:	Not reported
Additional Code 4:	Not reported
Additional Code 5:	Not reported
Shipment Date:	20011102
Creation Date:	1/16/2002 0:00:00
Receipt Date:	20011108
Manifest ID:	21343301
Trans EPA ID:	CAR000047696
Trans Name:	Not reported
Trans 2 EPA ID:	Not reported
Trans 2 Name:	Not reported
TSDf EPA ID:	CAD008302903
Trans Name:	Not reported
TSDf Alt EPA ID:	CAD008302903
TSDf Alt Name:	Not reported
Waste Code Description:	212 - Oxygenated solvents (acetone, butanol, ethyl acetate, etc.
RCRA Code:	D001
Meth Code:	R01 - Recycler
Quantity Tons:	0.1815
Waste Quantity:	55
Quantity Unit:	G
Additional Code 1:	Not reported
Additional Code 2:	Not reported
Additional Code 3:	Not reported
Additional Code 4:	Not reported
Additional Code 5:	Not reported
Shipment Date:	20011023
Creation Date:	1/16/2002 0:00:00
Receipt Date:	20011024
Manifest ID:	21394658
Trans EPA ID:	SCR000075150
Trans Name:	Not reported

Map ID
Direction
Distance
Elevation

MAP FINDINGS

Site

Database(s)

EDR ID Number
EPA ID Number

MICRO GAGE INC (Continued)

1000365891

Trans 2 EPA ID:	Not reported
Trans 2 Name:	Not reported
TSDf EPA ID:	CAT000613893
Trans Name:	Not reported
TSDf Alt EPA ID:	CAT000613893
TSDf Alt Name:	Not reported
Waste Code Description:	134 - Aqueous solution with <10% total organic residues
RCRA Code:	D039
Meth Code:	H01 - Transfer Station
Quantity Tons:	0.063
Waste Quantity:	15
Quantity Unit:	G
Additional Code 1:	Not reported
Additional Code 2:	Not reported
Additional Code 3:	Not reported
Additional Code 4:	Not reported
Additional Code 5:	Not reported
Shipment Date:	20011016
Creation Date:	1/16/2002 0:00:00
Receipt Date:	20011018
Manifest ID:	21343542
Trans EPA ID:	CAR000047696
Trans Name:	Not reported
Trans 2 EPA ID:	Not reported
Trans 2 Name:	Not reported
TSDf EPA ID:	CAD008302903
Trans Name:	Not reported
TSDf Alt EPA ID:	CAD008302903
TSDf Alt Name:	Not reported
Waste Code Description:	212 - Oxygenated solvents (acetone, butanol, ethyl acetate, etc.
RCRA Code:	D001
Meth Code:	R01 - Recycler
Quantity Tons:	0.2225
Waste Quantity:	445
Quantity Unit:	P
Additional Code 1:	Not reported
Additional Code 2:	Not reported
Additional Code 3:	Not reported
Additional Code 4:	Not reported
Additional Code 5:	Not reported
Shipment Date:	20010920
Creation Date:	12/17/2001 0:00:00
Receipt Date:	20010927
Manifest ID:	21158633
Trans EPA ID:	CAR000047696
Trans Name:	Not reported
Trans 2 EPA ID:	Not reported
Trans 2 Name:	Not reported
TSDf EPA ID:	CAD008302903
Trans Name:	Not reported
TSDf Alt EPA ID:	CAD008302903
TSDf Alt Name:	Not reported
Waste Code Description:	212 - Oxygenated solvents (acetone, butanol, ethyl acetate, etc.
RCRA Code:	D001
Meth Code:	R01 - Recycler

Map ID
Direction
Distance
Elevation

MAP FINDINGS

Site

Database(s)

EDR ID Number
EPA ID Number

MICRO GAGE INC (Continued)

1000365891

Quantity Tons:	0.22
Waste Quantity:	440
Quantity Unit:	P
Additional Code 1:	Not reported
Additional Code 2:	Not reported
Additional Code 3:	Not reported
Additional Code 4:	Not reported
Additional Code 5:	Not reported
Shipment Date:	20010904
Creation Date:	10/23/2001 0:00:00
Receipt Date:	Not reported
Manifest ID:	21140978
Trans EPA ID:	CA0000970392
Trans Name:	Not reported
Trans 2 EPA ID:	Not reported
Trans 2 Name:	Not reported
TSDf EPA ID:	CAT080033681
Trans Name:	Not reported
TSDf Alt EPA ID:	Not reported
TSDf Alt Name:	Not reported
Waste Code Description:	791 - Liquids with pH < 2 792 Liquids with pH < 2 with metals
RCRA Code:	D002
Meth Code:	- Not reported
Quantity Tons:	0.2293
Waste Quantity:	55
Quantity Unit:	G
Additional Code 1:	Not reported
Additional Code 2:	Not reported
Additional Code 3:	Not reported
Additional Code 4:	Not reported
Additional Code 5:	Not reported
Shipment Date:	20010904
Creation Date:	11/1/2001 0:00:00
Receipt Date:	20010906
Manifest ID:	21152029
Trans EPA ID:	CAR000047696
Trans Name:	Not reported
Trans 2 EPA ID:	Not reported
Trans 2 Name:	Not reported
TSDf EPA ID:	CAD008302903
Trans Name:	Not reported
TSDf Alt EPA ID:	CAD008302903
TSDf Alt Name:	Not reported
Waste Code Description:	212 - Oxygenated solvents (acetone, butanol, ethyl acetate, etc.
RCRA Code:	D001
Meth Code:	R01 - Recycler
Quantity Tons:	0.1815
Waste Quantity:	55
Quantity Unit:	G
Additional Code 1:	Not reported
Additional Code 2:	Not reported
Additional Code 3:	Not reported
Additional Code 4:	Not reported
Additional Code 5:	Not reported

Map ID
Direction
Distance
Elevation

MAP FINDINGS

Site

Database(s)

EDR ID Number
EPA ID Number

MICRO GAGE INC (Continued)

1000365891

Shipment Date: 20010810
Creation Date: 10/3/2001 0:00:00
Receipt Date: 20010816
Manifest ID: 21152234
Trans EPA ID: CAR000047696
Trans Name: Not reported
Trans 2 EPA ID: Not reported
Trans 2 Name: Not reported
TSDf EPA ID: CAD008302903
Trans Name: Not reported
TSDf Alt EPA ID: CAD008302903
TSDf Alt Name: Not reported
Waste Code Description: 212 - Oxygenated solvents (acetone, butanol, ethyl acetate, etc.
RCRA Code: D001
Meth Code: R01 - Recycler
Quantity Tons: 0.1815
Waste Quantity: 55
Quantity Unit: G
Additional Code 1: Not reported
Additional Code 2: Not reported
Additional Code 3: Not reported
Additional Code 4: Not reported
Additional Code 5: Not reported

Shipment Date: 20010810
Creation Date: 10/23/2001 0:00:00
Receipt Date: 20010814
Manifest ID: 21206639
Trans EPA ID: CA0000970392
Trans Name: Not reported
Trans 2 EPA ID: Not reported
Trans 2 Name: Not reported
TSDf EPA ID: CAT080033681
Trans Name: Not reported
TSDf Alt EPA ID: CAT080033681
TSDf Alt Name: Not reported
Waste Code Description: 791 - Liquids with pH < 2 792 Liquids with pH < 2 with metals
RCRA Code: D002
Meth Code: R01 - Recycler
Quantity Tons: 0.2293
Waste Quantity: 55
Quantity Unit: G
Additional Code 1: Not reported
Additional Code 2: Not reported
Additional Code 3: Not reported
Additional Code 4: Not reported
Additional Code 5: Not reported

Additional Info:
Year: 1994
Gen EPA ID: CAD066248287

Shipment Date: 19941213
Creation Date: 3/28/1996 0:00:00
Receipt Date: 19941213
Manifest ID: 93007184
Trans EPA ID: CAD008364432

Map ID
Direction
Distance
Elevation

MAP FINDINGS

Site

Database(s)

EDR ID Number
EPA ID Number

MICRO GAGE INC (Continued)

1000365891

Trans Name:	Not reported
Trans 2 EPA ID:	Not reported
Trans 2 Name:	Not reported
TSDf EPA ID:	CAD008364432
Trans Name:	Not reported
TSDf Alt EPA ID:	CAD008364432
TSDf Alt Name:	Not reported
Waste Code Description:	214 - Unspecified solvent mixture
RCRA Code:	F001
Meth Code:	R01 - Recycler
Quantity Tons:	0.18
Waste Quantity:	50
Quantity Unit:	G
Additional Code 1:	Not reported
Additional Code 2:	Not reported
Additional Code 3:	Not reported
Additional Code 4:	Not reported
Additional Code 5:	Not reported
Shipment Date:	19941115
Creation Date:	3/28/1996 0:00:00
Receipt Date:	19941117
Manifest ID:	95023014
Trans EPA ID:	CAD009230244
Trans Name:	Not reported
Trans 2 EPA ID:	Not reported
Trans 2 Name:	Not reported
TSDf EPA ID:	CAD008302903
Trans Name:	Not reported
TSDf Alt EPA ID:	CAD008302903
TSDf Alt Name:	Not reported
Waste Code Description:	212 - Oxygenated solvents (acetone, butanol, ethyl acetate, etc.
RCRA Code:	D001
Meth Code:	R01 - Recycler
Quantity Tons:	0.1815
Waste Quantity:	55
Quantity Unit:	G
Additional Code 1:	Not reported
Additional Code 2:	Not reported
Additional Code 3:	Not reported
Additional Code 4:	Not reported
Additional Code 5:	Not reported
Shipment Date:	19940927
Creation Date:	3/26/1996 0:00:00
Receipt Date:	19940927
Manifest ID:	93011951
Trans EPA ID:	CAD008364432
Trans Name:	Not reported
Trans 2 EPA ID:	Not reported
Trans 2 Name:	Not reported
TSDf EPA ID:	CAD008364432
Trans Name:	Not reported
TSDf Alt EPA ID:	Not reported
TSDf Alt Name:	Not reported
Waste Code Description:	214 - Unspecified solvent mixture
RCRA Code:	F001

Map ID
Direction
Distance
Elevation

MAP FINDINGS

Site

Database(s)

EDR ID Number
EPA ID Number

MICRO GAGE INC (Continued)

1000365891

Meth Code:	R01 - Recycler
Quantity Tons:	0.198
Waste Quantity:	55
Quantity Unit:	G
Additional Code 1:	Not reported
Additional Code 2:	Not reported
Additional Code 3:	Not reported
Additional Code 4:	Not reported
Additional Code 5:	Not reported
Shipment Date:	19940927
Creation Date:	3/26/1996 0:00:00
Receipt Date:	19940929
Manifest ID:	95022847
Trans EPA ID:	CAD009230244
Trans Name:	Not reported
Trans 2 EPA ID:	Not reported
Trans 2 Name:	Not reported
TSDf EPA ID:	CAD008302903
Trans Name:	Not reported
TSDf Alt EPA ID:	Not reported
TSDf Alt Name:	Not reported
Waste Code Description:	212 - Oxygenated solvents (acetone, butanol, ethyl acetate, etc.
RCRA Code:	D001
Meth Code:	R01 - Recycler
Quantity Tons:	0.1815
Waste Quantity:	55
Quantity Unit:	G
Additional Code 1:	Not reported
Additional Code 2:	Not reported
Additional Code 3:	Not reported
Additional Code 4:	Not reported
Additional Code 5:	Not reported
Shipment Date:	19940816
Creation Date:	3/26/1996 0:00:00
Receipt Date:	19940818
Manifest ID:	93027957
Trans EPA ID:	CAD009230244
Trans Name:	Not reported
Trans 2 EPA ID:	Not reported
Trans 2 Name:	Not reported
TSDf EPA ID:	CAD008302903
Trans Name:	Not reported
TSDf Alt EPA ID:	CAD008302903
TSDf Alt Name:	Not reported
Waste Code Description:	212 - Oxygenated solvents (acetone, butanol, ethyl acetate, etc.
RCRA Code:	D001
Meth Code:	R01 - Recycler
Quantity Tons:	0.1815
Waste Quantity:	55
Quantity Unit:	G
Additional Code 1:	Not reported
Additional Code 2:	Not reported
Additional Code 3:	Not reported
Additional Code 4:	Not reported
Additional Code 5:	Not reported

Map ID
Direction
Distance
Elevation

MAP FINDINGS

Site

Database(s)

EDR ID Number
EPA ID Number

MICRO GAGE INC (Continued)

1000365891

Shipment Date:	19940721
Creation Date:	3/26/1996 0:00:00
Receipt Date:	19940721
Manifest ID:	93011333
Trans EPA ID:	CAD008364432
Trans Name:	Not reported
Trans 2 EPA ID:	Not reported
Trans 2 Name:	Not reported
TSDf EPA ID:	CAD008364432
Trans Name:	Not reported
TSDf Alt EPA ID:	CAD008364432
TSDf Alt Name:	Not reported
Waste Code Description:	214 - Unspecified solvent mixture
RCRA Code:	F001
Meth Code:	R01 - Recycler
Quantity Tons:	0.198
Waste Quantity:	55
Quantity Unit:	G
Additional Code 1:	Not reported
Additional Code 2:	Not reported
Additional Code 3:	Not reported
Additional Code 4:	Not reported
Additional Code 5:	Not reported
Shipment Date:	19940706
Creation Date:	3/26/1996 0:00:00
Receipt Date:	19940707
Manifest ID:	93027880
Trans EPA ID:	CAD009230244
Trans Name:	Not reported
Trans 2 EPA ID:	Not reported
Trans 2 Name:	Not reported
TSDf EPA ID:	CAD008302903
Trans Name:	Not reported
TSDf Alt EPA ID:	CAD008302903
TSDf Alt Name:	Not reported
Waste Code Description:	212 - Oxygenated solvents (acetone, butanol, ethyl acetate, etc.
RCRA Code:	D001
Meth Code:	R01 - Recycler
Quantity Tons:	0.1815
Waste Quantity:	55
Quantity Unit:	G
Additional Code 1:	Not reported
Additional Code 2:	Not reported
Additional Code 3:	Not reported
Additional Code 4:	Not reported
Additional Code 5:	Not reported
Shipment Date:	19940606
Creation Date:	3/26/1996 0:00:00
Receipt Date:	19940609
Manifest ID:	93027811
Trans EPA ID:	CAD009230244
Trans Name:	Not reported
Trans 2 EPA ID:	Not reported
Trans 2 Name:	Not reported
TSDf EPA ID:	CAD008302903

Map ID
Direction
Distance
Elevation

MAP FINDINGS

Site

Database(s)

EDR ID Number
EPA ID Number

MICRO GAGE INC (Continued)

1000365891

Trans Name: Not reported
TSDF Alt EPA ID: CAD008302903
TSDF Alt Name: Not reported
Waste Code Description: 212 - Oxygenated solvents (acetone, butanol, ethyl acetate, etc.)
RCRA Code: D001
Meth Code: R01 - Recycler
Quantity Tons: 0.132
Waste Quantity: 40
Quantity Unit: G
Additional Code 1: Not reported
Additional Code 2: Not reported
Additional Code 3: Not reported
Additional Code 4: Not reported
Additional Code 5: Not reported

Shipment Date: 19940531
Creation Date: 3/26/1996 0:00:00
Receipt Date: Not reported
Manifest ID: 93013889
Trans EPA ID: CAD008364432
Trans Name: Not reported
Trans 2 EPA ID: Not reported
Trans 2 Name: Not reported
TSDF EPA ID: CAD008364432
Trans Name: Not reported
TSDF Alt EPA ID: Not reported
TSDF Alt Name: Not reported
Waste Code Description: 214 - Unspecified solvent mixture
RCRA Code: F001
Meth Code: - Not reported
Quantity Tons: 0.1944
Waste Quantity: 54
Quantity Unit: G
Additional Code 1: Not reported
Additional Code 2: Not reported
Additional Code 3: Not reported
Additional Code 4: Not reported
Additional Code 5: Not reported

Shipment Date: 19940427
Creation Date: 3/25/1996 0:00:00
Receipt Date: 19940428
Manifest ID: 93027723
Trans EPA ID: CAD009230244
Trans Name: Not reported
Trans 2 EPA ID: Not reported
Trans 2 Name: Not reported
TSDF EPA ID: CAD008302903
Trans Name: Not reported
TSDF Alt EPA ID: CAD008302903
TSDF Alt Name: Not reported
Waste Code Description: 212 - Oxygenated solvents (acetone, butanol, ethyl acetate, etc.)
RCRA Code: D001
Meth Code: R01 - Recycler
Quantity Tons: 0.1815
Waste Quantity: 55
Quantity Unit: G

Map ID
Direction
Distance
Elevation

MAP FINDINGS

Site

Database(s)

EDR ID Number
EPA ID Number

MICRO GAGE INC (Continued)

1000365891

Additional Code 1: Not reported
Additional Code 2: Not reported
Additional Code 3: Not reported
Additional Code 4: Not reported
Additional Code 5: Not reported

Additional Info:

Year: 2015
Gen EPA ID: CAD066248287

Shipment Date: 20151216
Creation Date: 10/10/2016 18:30:40
Receipt Date: 20151228
Manifest ID: 014377142JJK
Trans EPA ID: CAR000047696
Trans Name: UNIVAR USA INC
Trans 2 EPA ID: AZD982403586
Trans 2 Name: ENGLUND EQUIPMENT CO
TSDf EPA ID: KSD980633259
Trans Name: SYSTECH ENVIRONMENTAL CORPORATION
TSDf Alt EPA ID: Not reported
TSDf Alt Name: Not reported
Waste Code Description: 212 - Oxygenated solvents (acetone, butanol, ethyl acetate, etc.
RCRA Code: F005
Meth Code: H061 - Fuel Blending Prior To Energy Recovery At Another Site
Quantity Tons: 0.1815
Waste Quantity: 55
Quantity Unit: G
Additional Code 1: F003
Additional Code 2: D001
Additional Code 3: Not reported
Additional Code 4: Not reported
Additional Code 5: Not reported

Shipment Date: 20151209
Creation Date: 3/5/2016 22:15:15
Receipt Date: 20151210
Manifest ID: 004550858SKS
Trans EPA ID: TXR000081205
Trans Name: SAFETY-KLEEN SYSTEMS INC
Trans 2 EPA ID: Not reported
Trans 2 Name: Not reported
TSDf EPA ID: CAD044429835
Trans Name: CLEAN HARBORS WILMINGTON LLC
TSDf Alt EPA ID: Not reported
TSDf Alt Name: Not reported
Waste Code Description: 135 - Unspecified aqueous solution
RCRA Code: Not reported
Meth Code: H141 - Storage, Bulking, And/Or Transfer Off Site--No Treatment/Reovery (H010-H129) Or (H131-H135)
Quantity Tons: 0.42
Waste Quantity: 100
Quantity Unit: G
Additional Code 1: Not reported
Additional Code 2: Not reported
Additional Code 3: Not reported
Additional Code 4: Not reported

Map ID
Direction
Distance
Elevation

MAP FINDINGS

Site

Database(s)

EDR ID Number
EPA ID Number

MICRO GAGE INC (Continued)

1000365891

Additional Code 5: Not reported

Shipment Date: 20151118
Creation Date: 1/11/2016 22:16:40
Receipt Date: 20151125
Manifest ID: 014910458JJK
Trans EPA ID: CAR000188201
Trans Name: ENVIRONMENTAL RECOVERY SERVICES INC
Trans 2 EPA ID: Not reported
Trans 2 Name: Not reported
TSDf EPA ID: CAD044429835
Trans Name: CLEAN HARBORS WILMINGTON LLC
TSDf Alt EPA ID: Not reported
TSDf Alt Name: Not reported
Waste Code Description: 343 - Unspecified organic liquid mixture
RCRA Code: D002
Meth Code: H141 - Storage, Bulking, And/Or Transfer Off Site--No Treatment/Reovery (H010-H129) Or (H131-H135)

Quantity Tons: 0.17
Waste Quantity: 50
Quantity Unit: G
Additional Code 1: D001
Additional Code 2: Not reported
Additional Code 3: Not reported
Additional Code 4: Not reported
Additional Code 5: Not reported

Shipment Date: 20151103
Creation Date: 12/30/2015 22:15:14
Receipt Date: 20151103
Manifest ID: 005066160SKS
Trans EPA ID: TXR000081205
Trans Name: SAFETY-KLEEN SYSTEMS INC
Trans 2 EPA ID: Not reported
Trans 2 Name: Not reported
TSDf EPA ID: CAT000613935
Trans Name: SAFETY-KLEEN SYSTEMS INC
TSDf Alt EPA ID: Not reported
TSDf Alt Name: Not reported
Waste Code Description: 134 - Aqueous solution with <10% total organic residues
RCRA Code: Not reported
Meth Code: H141 - Storage, Bulking, And/Or Transfer Off Site--No Treatment/Reovery (H010-H129) Or (H131-H135)

Quantity Tons: 0.084
Waste Quantity: 20
Quantity Unit: G
Additional Code 1: Not reported
Additional Code 2: Not reported
Additional Code 3: Not reported
Additional Code 4: Not reported
Additional Code 5: Not reported

Shipment Date: 20151006
Creation Date: 5/4/2016 22:15:08
Receipt Date: 20151019
Manifest ID: 014369554JJK
Trans EPA ID: CAR000047696

Map ID
Direction
Distance
Elevation

MAP FINDINGS

Site

Database(s)

EDR ID Number
EPA ID Number

MICRO GAGE INC (Continued)

1000365891

Trans Name: UNIVAR USA INC
Trans 2 EPA ID: AZD982403586
Trans 2 Name: ENGLUND EQUIPMENT CO
TSDf EPA ID: KSD980633259
Trans Name: SYSTECH ENVIRONMENTAL CORPORATION
TSDf Alt EPA ID: Not reported
TSDf Alt Name: Not reported
Waste Code Description: 212 - Oxygenated solvents (acetone, butanol, ethyl acetate, etc.
RCRA Code: F005
Meth Code: H061 - Fuel Blending Prior To Energy Recovery At Another Site
Quantity Tons: 0.1815
Waste Quantity: 55
Quantity Unit: G
Additional Code 1: F003
Additional Code 2: D001
Additional Code 3: Not reported
Additional Code 4: Not reported
Additional Code 5: Not reported

Shipment Date: 20150826
Creation Date: 2/11/2016 22:15:11
Receipt Date: 20150831
Manifest ID: 014368369JJK
Trans EPA ID: CAR000047696
Trans Name: UNIVAR USA INC
Trans 2 EPA ID: AZD982403586
Trans 2 Name: ENGLUND EQUIPMENT CO
TSDf EPA ID: KSD980633259
Trans Name: SYSTECH ENVIRONMENTAL CORPORATION
TSDf Alt EPA ID: Not reported
TSDf Alt Name: Not reported
Waste Code Description: 212 - Oxygenated solvents (acetone, butanol, ethyl acetate, etc.
RCRA Code: F005
Meth Code: H061 - Fuel Blending Prior To Energy Recovery At Another Site
Quantity Tons: 0.1815
Waste Quantity: 55
Quantity Unit: G
Additional Code 1: F003
Additional Code 2: D001
Additional Code 3: Not reported
Additional Code 4: Not reported
Additional Code 5: Not reported

Shipment Date: 20150817
Creation Date: 10/14/2015 22:15:09
Receipt Date: 20150817
Manifest ID: 004966572SKS
Trans EPA ID: TXR000081205
Trans Name: SAFETY-KLEEN SYSTEMS INC
Trans 2 EPA ID: Not reported
Trans 2 Name: Not reported
TSDf EPA ID: CAT000613935
Trans Name: SAFETY-KLEEN SYSTEMS INC
TSDf Alt EPA ID: Not reported
TSDf Alt Name: Not reported
Waste Code Description: 134 - Aqueous solution with <10% total organic residues
RCRA Code: Not reported

Map ID
Direction
Distance
Elevation

MAP FINDINGS

Site

Database(s)

EDR ID Number
EPA ID Number

MICRO GAGE INC (Continued)

1000365891

Meth Code:	H141 - Storage, Bulking, And/Or Transfer Off Site--No Treatment/Reovery (H010-H129) Or (H131-H135)
Quantity Tons:	0.084
Waste Quantity:	20
Quantity Unit:	G
Additional Code 1:	Not reported
Additional Code 2:	Not reported
Additional Code 3:	Not reported
Additional Code 4:	Not reported
Additional Code 5:	Not reported
Shipment Date:	20150727
Creation Date:	10/1/2015 22:15:12
Receipt Date:	20150804
Manifest ID:	014368340JJK
Trans EPA ID:	CAR000047696
Trans Name:	UNIVAR USA INC
Trans 2 EPA ID:	Not reported
Trans 2 Name:	Not reported
TSDf EPA ID:	CAD008302903
Trans Name:	VEOLIA ES TECH SOLUTIONS-AZUSA
TSDf Alt EPA ID:	Not reported
TSDf Alt Name:	Not reported
Waste Code Description:	212 - Oxygenated solvents (acetone, butanol, ethyl acetate, etc.
RCRA Code:	F005
Meth Code:	H061 - Fuel Blending Prior To Energy Recovery At Another Site
Quantity Tons:	0.1815
Waste Quantity:	55
Quantity Unit:	G
Additional Code 1:	F003
Additional Code 2:	D001
Additional Code 3:	Not reported
Additional Code 4:	Not reported
Additional Code 5:	Not reported
Shipment Date:	20150623
Creation Date:	8/31/2015 22:15:24
Receipt Date:	20150625
Manifest ID:	014370167JJK
Trans EPA ID:	CAR000047696
Trans Name:	UNIVAR USA INC
Trans 2 EPA ID:	Not reported
Trans 2 Name:	Not reported
TSDf EPA ID:	CAD008302903
Trans Name:	VEOLIA ES TECH SOLUTIONS-AZUSA
TSDf Alt EPA ID:	Not reported
TSDf Alt Name:	Not reported
Waste Code Description:	212 - Oxygenated solvents (acetone, butanol, ethyl acetate, etc.
RCRA Code:	F005
Meth Code:	H061 - Fuel Blending Prior To Energy Recovery At Another Site
Quantity Tons:	0.1815
Waste Quantity:	55
Quantity Unit:	G
Additional Code 1:	F003
Additional Code 2:	D001
Additional Code 3:	Not reported
Additional Code 4:	Not reported

Map ID
Direction
Distance
Elevation

MAP FINDINGS

Site

Database(s)

EDR ID Number
EPA ID Number

MICRO GAGE INC (Continued)

1000365891

Additional Code 5: Not reported

Shipment Date: 20150528
Creation Date: 11/9/2015 22:15:07
Receipt Date: 20150607
Manifest ID: 014500595JJK
Trans EPA ID: CAR000188201
Trans Name: ENVIRONMENTAL RECOVERY SERVICES INC
Trans 2 EPA ID: AZD982484578
Trans 2 Name: TRANSCHEM ENVIRONMENTAL
TSDf EPA ID: ARD981057870
Trans Name: RINECO
TSDf Alt EPA ID: Not reported
TSDf Alt Name: Not reported
Waste Code Description: 331 - Off-specification, aged, or surplus organics
RCRA Code: Not reported
Meth Code: H061 - Fuel Blending Prior To Energy Recovery At Another Site
Quantity Tons: 0.099
Waste Quantity: 30
Quantity Unit: G
Additional Code 1: Not reported
Additional Code 2: Not reported
Additional Code 3: Not reported
Additional Code 4: Not reported
Additional Code 5: Not reported

Additional Info:
Year: 2009
Gen EPA ID: CAD066248287

Shipment Date: 20091218
Creation Date: 3/5/2010 18:31:07
Receipt Date: 20091228
Manifest ID: 005935548JJK
Trans EPA ID: CAR000188201
Trans Name: ENVIRONMENTAL RECOVERY SERVICES INC
Trans 2 EPA ID: MAD039322250
Trans 2 Name: CLEAN HARBORS ENVIRONMENTAL SERVICES
TSDf EPA ID: CAD044429835
Trans Name: CLEAN HARBORS WILMINGTON LLC
TSDf Alt EPA ID: Not reported
TSDf Alt Name: Not reported
Waste Code Description: 343 - Unspecified organic liquid mixture
RCRA Code: D002
Meth Code: H141 - Storage, Bulking, And/Or Transfer Off Site--No Treatment/Reovery (H010-H129) Or (H131-H135)
Quantity Tons: 0.136
Waste Quantity: 40
Quantity Unit: G
Additional Code 1: D001
Additional Code 2: Not reported
Additional Code 3: Not reported
Additional Code 4: Not reported
Additional Code 5: Not reported

Shipment Date: 20091218
Creation Date: 2/3/2010 18:31:10

Map ID
Direction
Distance
Elevation

MAP FINDINGS

Site

Database(s)

EDR ID Number
EPA ID Number

MICRO GAGE INC (Continued)

1000365891

Receipt Date: 20091223
Manifest ID: 006076004JJK
Trans EPA ID: CAR000047696
Trans Name: UNIVAR USA INC
Trans 2 EPA ID: Not reported
Trans 2 Name: Not reported
TSDf EPA ID: CAD008302903
Trans Name: VEOLIA ES TECH SOLUTIONS-AZUSA
TSDf Alt EPA ID: Not reported
TSDf Alt Name: Not reported
Waste Code Description: 212 - Oxygenated solvents (acetone, butanol, ethyl acetate, etc.
RCRA Code: F005
Meth Code: H061 - Fuel Blending Prior To Energy Recovery At Another Site
Quantity Tons: 0.1815
Waste Quantity: 55
Quantity Unit: G
Additional Code 1: F003
Additional Code 2: D035
Additional Code 3: D001
Additional Code 4: Not reported
Additional Code 5: Not reported

Shipment Date: 20091113
Creation Date: 6/30/2010 18:30:18
Receipt Date: 20091124
Manifest ID: 005934735JJK
Trans EPA ID: CAR000188201
Trans Name: ENVIRONMENTAL RECOVERY SERVICES INC
Trans 2 EPA ID: NJD986607380
Trans 2 Name: MAUMEE EXPRESS (ID #778)
TSDf EPA ID: ARD981057870
Trans Name: RINECO
TSDf Alt EPA ID: Not reported
TSDf Alt Name: Not reported
Waste Code Description: 331 - Off-specification, aged, or surplus organics
RCRA Code: Not reported
Meth Code: H061 - Fuel Blending Prior To Energy Recovery At Another Site
Quantity Tons: 0.165
Waste Quantity: 50
Quantity Unit: G
Additional Code 1: Not reported
Additional Code 2: Not reported
Additional Code 3: Not reported
Additional Code 4: Not reported
Additional Code 5: Not reported

Shipment Date: 20091028
Creation Date: 12/8/2009 18:30:38
Receipt Date: 20091030
Manifest ID: 006074952JJK
Trans EPA ID: CAR000047696
Trans Name: UNIVAR USA INC
Trans 2 EPA ID: Not reported
Trans 2 Name: Not reported
TSDf EPA ID: CAD008302903
Trans Name: VEOLIA ES TECH SOLUTIONS-AZUSA
TSDf Alt EPA ID: Not reported

Map ID
Direction
Distance
Elevation

MAP FINDINGS

Site

Database(s)

EDR ID Number
EPA ID Number

MICRO GAGE INC (Continued)

1000365891

TSDF Alt Name: Not reported
Waste Code Description: 212 - Oxygenated solvents (acetone, butanol, ethyl acetate, etc.
RCRA Code: F005
Meth Code: H061 - Fuel Blending Prior To Energy Recovery At Another Site
Quantity Tons: 0.1815
Waste Quantity: 55
Quantity Unit: G
Additional Code 1: F003
Additional Code 2: D035
Additional Code 3: D001
Additional Code 4: Not reported
Additional Code 5: Not reported

Shipment Date: 20091006
Creation Date: 11/25/2009 18:30:31
Receipt Date: 20091009
Manifest ID: 004863859JJK
Trans EPA ID: CAR000047696
Trans Name: UNIVAR USA INC
Trans 2 EPA ID: Not reported
Trans 2 Name: Not reported
TSDF EPA ID: CAD008302903
Trans Name: VEOLIA ES TECH SOLUTIONS-AZUSA
TSDF Alt EPA ID: Not reported
TSDF Alt Name: Not reported
Waste Code Description: 212 - Oxygenated solvents (acetone, butanol, ethyl acetate, etc.
RCRA Code: F005
Meth Code: H061 - Fuel Blending Prior To Energy Recovery At Another Site
Quantity Tons: 0.1815
Waste Quantity: 55
Quantity Unit: G
Additional Code 1: F003
Additional Code 2: D035
Additional Code 3: D001
Additional Code 4: Not reported
Additional Code 5: Not reported

Shipment Date: 20090826
Creation Date: 10/12/2009 18:30:19
Receipt Date: 20090831
Manifest ID: 006075384JJK
Trans EPA ID: CAR000047696
Trans Name: UNIVAR USA INC
Trans 2 EPA ID: Not reported
Trans 2 Name: Not reported
TSDF EPA ID: CAD008302903
Trans Name: VEOLIA ES TECH SOLUTIONS-AZUSA
TSDF Alt EPA ID: Not reported
TSDF Alt Name: Not reported
Waste Code Description: 212 - Oxygenated solvents (acetone, butanol, ethyl acetate, etc.
RCRA Code: F005
Meth Code: H061 - Fuel Blending Prior To Energy Recovery At Another Site
Quantity Tons: 0.1815
Waste Quantity: 55
Quantity Unit: G
Additional Code 1: F003
Additional Code 2: D035

Map ID
Direction
Distance
Elevation

MAP FINDINGS

Site

Database(s)

EDR ID Number
EPA ID Number

MICRO GAGE INC (Continued)

1000365891

Additional Code 3:	D001
Additional Code 4:	Not reported
Additional Code 5:	Not reported
Shipment Date:	20090824
Creation Date:	11/3/2009 18:30:29
Receipt Date:	20090824
Manifest ID:	002139752SKS
Trans EPA ID:	TXR000050930
Trans Name:	SAFETY-KLEEN SYSTEMS INC
Trans 2 EPA ID:	Not reported
Trans 2 Name:	Not reported
TSDf EPA ID:	CAT000613935
Trans Name:	SAFETY-KLEEN SYSTEMS INC
TSDf Alt EPA ID:	Not reported
TSDf Alt Name:	Not reported
Waste Code Description:	134 - Aqueous solution with <10% total organic residues
RCRA Code:	Not reported
Meth Code:	H141 - Storage, Bulking, And/Or Transfer Off Site--No Treatment/Reovery (H010-H129) Or (H131-H135)
Quantity Tons:	0.084
Waste Quantity:	20
Quantity Unit:	G
Additional Code 1:	Not reported
Additional Code 2:	Not reported
Additional Code 3:	Not reported
Additional Code 4:	Not reported
Additional Code 5:	Not reported
Shipment Date:	20090730
Creation Date:	8/28/2009 18:30:21
Receipt Date:	20090731
Manifest ID:	006075042JJK
Trans EPA ID:	CAR000047696
Trans Name:	UNIVAR USA INC
Trans 2 EPA ID:	Not reported
Trans 2 Name:	Not reported
TSDf EPA ID:	CAD008302903
Trans Name:	VEOLIA ES TECH SOLUTIONS-AZUSA
TSDf Alt EPA ID:	Not reported
TSDf Alt Name:	Not reported
Waste Code Description:	212 - Oxygenated solvents (acetone, butanol, ethyl acetate, etc.
RCRA Code:	F005
Meth Code:	H061 - Fuel Blending Prior To Energy Recovery At Another Site
Quantity Tons:	0.1815
Waste Quantity:	55
Quantity Unit:	G
Additional Code 1:	F003
Additional Code 2:	D035
Additional Code 3:	D001
Additional Code 4:	Not reported
Additional Code 5:	Not reported
Shipment Date:	20090727
Creation Date:	10/13/2009 18:30:10
Receipt Date:	20090810
Manifest ID:	006053970JJK

Map ID
Direction
Distance
Elevation

MAP FINDINGS

Site

Database(s)

EDR ID Number
EPA ID Number

MICRO GAGE INC (Continued)

1000365891

Trans EPA ID: CAR000188201
Trans Name: ENVIRONMENTAL RECOVERY SERVICES INC
Trans 2 EPA ID: MAD039322250
Trans 2 Name: CLEAN HARBORS ENV SVCS
TSDf EPA ID: CAD044429835
Trans Name: CLEAN HARBORS WILMINGTON LLC
TSDf Alt EPA ID: Not reported
TSDf Alt Name: Not reported
Waste Code Description: 343 - Unspecified organic liquid mixture
RCRA Code: D002
Meth Code: H141 - Storage, Bulking, And/Or Transfer Off Site--No Treatment/Reovery (H010-H129) Or (H131-H135)

Quantity Tons: 0.187
Waste Quantity: 55
Quantity Unit: G
Additional Code 1: D001
Additional Code 2: Not reported
Additional Code 3: Not reported
Additional Code 4: Not reported
Additional Code 5: Not reported

Shipment Date: 20090727
Creation Date: 1/8/2010 18:30:42
Receipt Date: 20090805
Manifest ID: 006053969JJK
Trans EPA ID: CAR000188201
Trans Name: ENVIRONMENTAL RECOVERY SERVICES INC
Trans 2 EPA ID: NJD986607380
Trans 2 Name: MAUMEE EXPRESS (ID #778)
TSDf EPA ID: ARD981057870
Trans Name: RINECO
TSDf Alt EPA ID: Not reported
TSDf Alt Name: Not reported
Waste Code Description: 343 - Unspecified organic liquid mixture
RCRA Code: D001
Meth Code: H061 - Fuel Blending Prior To Energy Recovery At Another Site
Quantity Tons: 0.051
Waste Quantity: 15
Quantity Unit: G
Additional Code 1: Not reported
Additional Code 2: Not reported
Additional Code 3: Not reported
Additional Code 4: Not reported
Additional Code 5: Not reported

Additional Info:
Year: 2012
Gen EPA ID: CAD066248287

Shipment Date: 20121220
Creation Date: 5/4/2013 22:15:12
Receipt Date: 20121226
Manifest ID: 003616722SKS
Trans EPA ID: TXR000081205
Trans Name: SAFETY-KLEEN SYSTEMS INC
Trans 2 EPA ID: Not reported
Trans 2 Name: Not reported

Map ID
Direction
Distance
Elevation

MAP FINDINGS

Site

Database(s)

EDR ID Number
EPA ID Number

MICRO GAGE INC (Continued)

1000365891

TSDF EPA ID:	CAT000613893
Trans Name:	SAFETY-KLEEN SYSTEMS INC
TSDF Alt EPA ID:	Not reported
TSDF Alt Name:	Not reported
Waste Code Description:	134 - Aqueous solution with <10% total organic residues
RCRA Code:	Not reported
Meth Code:	H141 - Storage, Bulking, And/Or Transfer Off Site--No Treatment/Reovery (H010-H129) Or (H131-H135)
Quantity Tons:	0.084
Waste Quantity:	20
Quantity Unit:	G
Additional Code 1:	Not reported
Additional Code 2:	Not reported
Additional Code 3:	Not reported
Additional Code 4:	Not reported
Additional Code 5:	Not reported
Shipment Date:	20121129
Creation Date:	2/9/2013 22:15:14
Receipt Date:	20121130
Manifest ID:	009345999JJK
Trans EPA ID:	CAR000047696
Trans Name:	UNIVAR USA INC
Trans 2 EPA ID:	Not reported
Trans 2 Name:	Not reported
TSDF EPA ID:	CAD008302903
Trans Name:	VEOLIA ES TECH SOLUTIONS-AZUSA
TSDF Alt EPA ID:	Not reported
TSDF Alt Name:	Not reported
Waste Code Description:	212 - Oxygenated solvents (acetone, butanol, ethyl acetate, etc.
RCRA Code:	F005
Meth Code:	H061 - Fuel Blending Prior To Energy Recovery At Another Site
Quantity Tons:	0.1815
Waste Quantity:	55
Quantity Unit:	G
Additional Code 1:	F003
Additional Code 2:	D001
Additional Code 3:	Not reported
Additional Code 4:	Not reported
Additional Code 5:	Not reported
Shipment Date:	20121106
Creation Date:	1/19/2013 22:15:23
Receipt Date:	20121114
Manifest ID:	009345503JJK
Trans EPA ID:	CAR000047696
Trans Name:	UNIVAR USA INC
Trans 2 EPA ID:	Not reported
Trans 2 Name:	Not reported
TSDF EPA ID:	CAD008302903
Trans Name:	VEOLIA ES TECH SOLUTIONS-AZUSA
TSDF Alt EPA ID:	Not reported
TSDF Alt Name:	Not reported
Waste Code Description:	212 - Oxygenated solvents (acetone, butanol, ethyl acetate, etc.
RCRA Code:	F005
Meth Code:	H061 - Fuel Blending Prior To Energy Recovery At Another Site
Quantity Tons:	0.1815

Map ID
Direction
Distance
Elevation

MAP FINDINGS

Site

Database(s)

EDR ID Number
EPA ID Number

MICRO GAGE INC (Continued)

1000365891

Waste Quantity: 55
Quantity Unit: G
Additional Code 1: F003
Additional Code 2: D001
Additional Code 3: Not reported
Additional Code 4: Not reported
Additional Code 5: Not reported

Shipment Date: 20121012
Creation Date: 12/20/2012 22:15:24
Receipt Date: 20121015
Manifest ID: 009340042JJK
Trans EPA ID: CAR000047696
Trans Name: UNIVAR USA INC
Trans 2 EPA ID: Not reported
Trans 2 Name: Not reported
TSDf EPA ID: CAD008302903
Trans Name: VEOLIA ES TECH SOLUTIONS-AZUSA
TSDf Alt EPA ID: Not reported
TSDf Alt Name: Not reported
Waste Code Description: 212 - Oxygenated solvents (acetone, butanol, ethyl acetate, etc.
RCRA Code: F005
Meth Code: H061 - Fuel Blending Prior To Energy Recovery At Another Site
Quantity Tons: 0.1815
Waste Quantity: 55
Quantity Unit: G
Additional Code 1: F003
Additional Code 2: D001
Additional Code 3: Not reported
Additional Code 4: Not reported
Additional Code 5: Not reported

Shipment Date: 20120918
Creation Date: 11/22/2012 22:15:09
Receipt Date: 20120924
Manifest ID: 009341986JJK
Trans EPA ID: CAR000047696
Trans Name: UNIVAR USA INC
Trans 2 EPA ID: Not reported
Trans 2 Name: Not reported
TSDf EPA ID: CAD008302903
Trans Name: VEOLIA ES TECH SOLUTIONS-AZUSA
TSDf Alt EPA ID: Not reported
TSDf Alt Name: Not reported
Waste Code Description: 212 - Oxygenated solvents (acetone, butanol, ethyl acetate, etc.
RCRA Code: F005
Meth Code: H061 - Fuel Blending Prior To Energy Recovery At Another Site
Quantity Tons: 0.1815
Waste Quantity: 55
Quantity Unit: G
Additional Code 1: F003
Additional Code 2: D001
Additional Code 3: Not reported
Additional Code 4: Not reported
Additional Code 5: Not reported

Shipment Date: 20120827

Map ID
Direction
Distance
Elevation

MAP FINDINGS

Site

Database(s)

EDR ID Number
EPA ID Number

MICRO GAGE INC (Continued)

1000365891

Creation Date: 10/10/2012 22:15:39
Receipt Date: 20120831
Manifest ID: 009341938JJK
Trans EPA ID: CAR000047696
Trans Name: UNIVAR USA INC
Trans 2 EPA ID: Not reported
Trans 2 Name: Not reported
TSDf EPA ID: CAD008302903
Trans Name: VEOLIA ES TECH SOLUTIONS-AZUSA
TSDf Alt EPA ID: Not reported
TSDf Alt Name: Not reported
Waste Code Description: 212 - Oxygenated solvents (acetone, butanol, ethyl acetate, etc.
RCRA Code: F005
Meth Code: H061 - Fuel Blending Prior To Energy Recovery At Another Site
Quantity Tons: 0.1815
Waste Quantity: 55
Quantity Unit: G
Additional Code 1: F003
Additional Code 2: D001
Additional Code 3: Not reported
Additional Code 4: Not reported
Additional Code 5: Not reported

Shipment Date: 20120820
Creation Date: 3/4/2013 22:15:07
Receipt Date: 20120831
Manifest ID: 010230226JJK
Trans EPA ID: CAR000188201
Trans Name: ENVIRONMENTAL RECOVERY SERVICES INC
Trans 2 EPA ID: OKD981588791
Trans 2 Name: TRIAD TRANSPORT INC
TSDf EPA ID: ARD981057870
Trans Name: RINECO
TSDf Alt EPA ID: Not reported
TSDf Alt Name: Not reported
Waste Code Description: 331 - Off-specification, aged, or surplus organics
RCRA Code: Not reported
Meth Code: H061 - Fuel Blending Prior To Energy Recovery At Another Site
Quantity Tons: 0.165
Waste Quantity: 50
Quantity Unit: G
Additional Code 1: Not reported
Additional Code 2: Not reported
Additional Code 3: Not reported
Additional Code 4: Not reported
Additional Code 5: Not reported

Shipment Date: 20120807
Creation Date: 9/28/2012 22:15:13
Receipt Date: 20120808
Manifest ID: 009341681JJK
Trans EPA ID: CAR000047696
Trans Name: UNIVAR USA INC
Trans 2 EPA ID: Not reported
Trans 2 Name: Not reported
TSDf EPA ID: CAD008302903
Trans Name: VEOLIA ES TECH SOLUTIONS-AZUSA

Map ID
Direction
Distance
Elevation

MAP FINDINGS

Site

Database(s)

EDR ID Number
EPA ID Number

MICRO GAGE INC (Continued)

1000365891

TSDf Alt EPA ID:	Not reported
TSDf Alt Name:	Not reported
Waste Code Description:	212 - Oxygenated solvents (acetone, butanol, ethyl acetate, etc.
RCRA Code:	F005
Meth Code:	H061 - Fuel Blending Prior To Energy Recovery At Another Site
Quantity Tons:	0.1815
Waste Quantity:	55
Quantity Unit:	G
Additional Code 1:	F003
Additional Code 2:	D001
Additional Code 3:	Not reported
Additional Code 4:	Not reported
Additional Code 5:	Not reported
Shipment Date:	20120723
Creation Date:	9/26/2012 22:15:10
Receipt Date:	20120724
Manifest ID:	003294958SKS
Trans EPA ID:	TXR000050930
Trans Name:	SAFETY-KLEEN SYSTEMS INC
Trans 2 EPA ID:	Not reported
Trans 2 Name:	Not reported
TSDf EPA ID:	CAT080013352
Trans Name:	DEMENNO / KERDOON
TSDf Alt EPA ID:	Not reported
TSDf Alt Name:	Not reported
Waste Code Description:	223 - Unspecified oil-containing waste
RCRA Code:	Not reported
Meth Code:	H039 - Other Recovery Of Reclamation For Reuse Including Acid Regeneration, Organics Recovery Ect
Quantity Tons:	0.417
Waste Quantity:	100
Quantity Unit:	G
Additional Code 1:	Not reported
Additional Code 2:	Not reported
Additional Code 3:	Not reported
Additional Code 4:	Not reported
Additional Code 5:	Not reported
Shipment Date:	20120717
Creation Date:	10/15/2012 22:15:30
Receipt Date:	20120720
Manifest ID:	009346288JJK
Trans EPA ID:	CAR000047696
Trans Name:	UNIVAR USA INC
Trans 2 EPA ID:	Not reported
Trans 2 Name:	Not reported
TSDf EPA ID:	CAD008302903
Trans Name:	VEOLIA ES TECH SOLUTIONS-AZUSA
TSDf Alt EPA ID:	Not reported
TSDf Alt Name:	Not reported
Waste Code Description:	212 - Oxygenated solvents (acetone, butanol, ethyl acetate, etc.
RCRA Code:	F005
Meth Code:	H061 - Fuel Blending Prior To Energy Recovery At Another Site
Quantity Tons:	0.1815
Waste Quantity:	55
Quantity Unit:	G

Map ID
Direction
Distance
Elevation

MAP FINDINGS

Site

Database(s)

EDR ID Number
EPA ID Number

MICRO GAGE INC (Continued)

1000365891

Additional Code 1: F003
Additional Code 2: D001
Additional Code 3: Not reported
Additional Code 4: Not reported
Additional Code 5: Not reported

Additional Info:

Year: 2013
Gen EPA ID: CAD066248287

Shipment Date: 20131120
Creation Date: 12/23/2013 22:15:27
Receipt Date: 20131121
Manifest ID: 012572973JJK
Trans EPA ID: CAR000047696
Trans Name: UNIVAR USA INC
Trans 2 EPA ID: Not reported
Trans 2 Name: Not reported
TSDf EPA ID: CAD008302903
Trans Name: VEOLIA ES TECH SOLUTIONS-AZUSA
TSDf Alt EPA ID: Not reported
TSDf Alt Name: Not reported
Waste Code Description: 212 - Oxygenated solvents (acetone, butanol, ethyl acetate, etc.
RCRA Code: F005
Meth Code: H061 - Fuel Blending Prior To Energy Recovery At Another Site
Quantity Tons: 0.1815
Waste Quantity: 55
Quantity Unit: G
Additional Code 1: F003
Additional Code 2: D001
Additional Code 3: Not reported
Additional Code 4: Not reported
Additional Code 5: Not reported

Shipment Date: 20131111
Creation Date: 3/3/2014 22:15:17
Receipt Date: 20131111
Manifest ID: 003951521SKS
Trans EPA ID: TXR000081205
Trans Name: SAFETY-KLEEN SYSTEMS INC
Trans 2 EPA ID: Not reported
Trans 2 Name: Not reported
TSDf EPA ID: CAT000613935
Trans Name: SAFETY-KLEEN SYSTEMS INC
TSDf Alt EPA ID: Not reported
TSDf Alt Name: Not reported
Waste Code Description: 134 - Aqueous solution with <10% total organic residues
RCRA Code: Not reported
Meth Code: H141 - Storage, Bulking, And/Or Transfer Off Site--No Treatment/Reovery (H010-H129) Or (H131-H135)
Quantity Tons: 0.084
Waste Quantity: 20
Quantity Unit: G
Additional Code 1: Not reported
Additional Code 2: Not reported
Additional Code 3: Not reported
Additional Code 4: Not reported

Map ID
Direction
Distance
Elevation

MAP FINDINGS

Site

Database(s)

EDR ID Number
EPA ID Number

MICRO GAGE INC (Continued)

1000365891

Additional Code 5:	Not reported
Shipment Date:	20131024
Creation Date:	3/26/2014 22:15:09
Receipt Date:	20131104
Manifest ID:	012209520JJK
Trans EPA ID:	CAR000188201
Trans Name:	ENVIRONMENTAL RECOVERY SERVICES INC
Trans 2 EPA ID:	CAR000187922
Trans 2 Name:	RUST AND SONS
TSDf EPA ID:	ARD981057870
Trans Name:	RINECO
TSDf Alt EPA ID:	Not reported
TSDf Alt Name:	Not reported
Waste Code Description:	331 - Off-specification, aged, or surplus organics
RCRA Code:	Not reported
Meth Code:	H061 - Fuel Blending Prior To Energy Recovery At Another Site
Quantity Tons:	0.099
Waste Quantity:	30
Quantity Unit:	G
Additional Code 1:	Not reported
Additional Code 2:	Not reported
Additional Code 3:	Not reported
Additional Code 4:	Not reported
Additional Code 5:	Not reported
Shipment Date:	20131008
Creation Date:	11/16/2013 22:15:32
Receipt Date:	20131015
Manifest ID:	011227170JJK
Trans EPA ID:	CAR000047696
Trans Name:	UNIVAR USA INC
Trans 2 EPA ID:	Not reported
Trans 2 Name:	Not reported
TSDf EPA ID:	CAD008302903
Trans Name:	VEOLIA ES TECH SOLUTIONS-AZUSA
TSDf Alt EPA ID:	Not reported
TSDf Alt Name:	Not reported
Waste Code Description:	212 - Oxygenated solvents (acetone, butanol, ethyl acetate, etc.
RCRA Code:	F005
Meth Code:	H061 - Fuel Blending Prior To Energy Recovery At Another Site
Quantity Tons:	0.1815
Waste Quantity:	55
Quantity Unit:	G
Additional Code 1:	F003
Additional Code 2:	D001
Additional Code 3:	Not reported
Additional Code 4:	Not reported
Additional Code 5:	Not reported
Shipment Date:	20130911
Creation Date:	11/4/2013 22:15:04
Receipt Date:	20130920
Manifest ID:	011614558JJK
Trans EPA ID:	CAR000188201
Trans Name:	ENVIRONMENTAL RECOVERY SERVICES INC
Trans 2 EPA ID:	MAD039322250

Map ID
Direction
Distance
Elevation

MAP FINDINGS

Site

Database(s)

EDR ID Number
EPA ID Number

MICRO GAGE INC (Continued)

1000365891

Trans 2 Name:	CLEAN HARBORS ENV SERVICES
TSDf EPA ID:	CAD044429835
Trans Name:	CLEAN HARBORS WILMINGTON LLC
TSDf Alt EPA ID:	Not reported
TSDf Alt Name:	Not reported
Waste Code Description:	343 - Unspecified organic liquid mixture
RCRA Code:	D002
Meth Code:	H141 - Storage, Bulking, And/Or Transfer Off Site--No Treatment/Reovery (H010-H129) Or (H131-H135)
Quantity Tons:	0.187
Waste Quantity:	55
Quantity Unit:	G
Additional Code 1:	D001
Additional Code 2:	Not reported
Additional Code 3:	Not reported
Additional Code 4:	Not reported
Additional Code 5:	Not reported
Shipment Date:	20130827
Creation Date:	10/16/2013 22:15:14
Receipt Date:	20130829
Manifest ID:	009866651JJK
Trans EPA ID:	CAR000047696
Trans Name:	UNIVAR USA INC
Trans 2 EPA ID:	Not reported
Trans 2 Name:	Not reported
TSDf EPA ID:	CAD008302903
Trans Name:	VEOLIA ES TECH SOLUTIONS-AZUSA
TSDf Alt EPA ID:	Not reported
TSDf Alt Name:	Not reported
Waste Code Description:	212 - Oxygenated solvents (acetone, butanol, ethyl acetate, etc.
RCRA Code:	F005
Meth Code:	H061 - Fuel Blending Prior To Energy Recovery At Another Site
Quantity Tons:	0.1815
Waste Quantity:	55
Quantity Unit:	G
Additional Code 1:	F003
Additional Code 2:	D001
Additional Code 3:	Not reported
Additional Code 4:	Not reported
Additional Code 5:	Not reported
Shipment Date:	20130819
Creation Date:	1/6/2014 22:15:06
Receipt Date:	20130823
Manifest ID:	003715936SKS
Trans EPA ID:	TXR000081205
Trans Name:	SAFETY-KLEEN SYSTEMS INC
Trans 2 EPA ID:	Not reported
Trans 2 Name:	Not reported
TSDf EPA ID:	CAT000613893
Trans Name:	SAFETY-KLEEN SYSTEMS INC
TSDf Alt EPA ID:	Not reported
TSDf Alt Name:	Not reported
Waste Code Description:	134 - Aqueous solution with <10% total organic residues
RCRA Code:	Not reported
Meth Code:	H141 - Storage, Bulking, And/Or Transfer Off Site--No

Map ID
Direction
Distance
Elevation

MAP FINDINGS

Site

Database(s)

EDR ID Number
EPA ID Number

MICRO GAGE INC (Continued)

1000365891

	Treatment/Reovery (H010-H129) Or (H131-H135)
Quantity Tons:	0.084
Waste Quantity:	20
Quantity Unit:	G
Additional Code 1:	Not reported
Additional Code 2:	Not reported
Additional Code 3:	Not reported
Additional Code 4:	Not reported
Additional Code 5:	Not reported
Shipment Date:	20130716
Creation Date:	9/15/2013 22:15:26
Receipt Date:	20130723
Manifest ID:	009865484JJK
Trans EPA ID:	CAR000047696
Trans Name:	UNIVAR USA INC
Trans 2 EPA ID:	Not reported
Trans 2 Name:	Not reported
TSDf EPA ID:	CAD008302903
Trans Name:	VEOLIA ES TECH SOLUTIONS-AZUSA
TSDf Alt EPA ID:	Not reported
TSDf Alt Name:	Not reported
Waste Code Description:	212 - Oxygenated solvents (acetone, butanol, ethyl acetate, etc.
RCRA Code:	F005
Meth Code:	H061 - Fuel Blending Prior To Energy Recovery At Another Site
Quantity Tons:	0.1815
Waste Quantity:	55
Quantity Unit:	G
Additional Code 1:	F003
Additional Code 2:	D001
Additional Code 3:	Not reported
Additional Code 4:	Not reported
Additional Code 5:	Not reported
Shipment Date:	20130611
Creation Date:	8/12/2013 22:15:16
Receipt Date:	20130611
Manifest ID:	003794997SKS
Trans EPA ID:	TXR000081205
Trans Name:	SAFETY-KLEEN SYSTEMS INC
Trans 2 EPA ID:	Not reported
Trans 2 Name:	Not reported
TSDf EPA ID:	CAT080013352
Trans Name:	DEMENNO / KERDOON
TSDf Alt EPA ID:	Not reported
TSDf Alt Name:	Not reported
Waste Code Description:	223 - Unspecified oil-containing waste
RCRA Code:	Not reported
Meth Code:	H039 - Other Recovery Of Reclamation For Reuse Including Acid Regeneration, Organics Recovery Ect
Quantity Tons:	0.6255
Waste Quantity:	150
Quantity Unit:	G
Additional Code 1:	Not reported
Additional Code 2:	Not reported
Additional Code 3:	Not reported
Additional Code 4:	Not reported

Map ID
Direction
Distance
Elevation

MAP FINDINGS

Site

Database(s)

EDR ID Number
EPA ID Number

MICRO GAGE INC (Continued)

1000365891

Additional Code 5: Not reported

Shipment Date: 20130603
Creation Date: 9/5/2013 22:15:31
Receipt Date: 20130611
Manifest ID: 009864716JJK
Trans EPA ID: CAR000047696
Trans Name: UNIVAR USA INC
Trans 2 EPA ID: Not reported
Trans 2 Name: Not reported
TSDf EPA ID: CAD008302903
Trans Name: VEOLIA ES TECH SOLUTIONS-AZUSA
TSDf Alt EPA ID: Not reported
TSDf Alt Name: Not reported
Waste Code Description: 212 - Oxygenated solvents (acetone, butanol, ethyl acetate, etc.
RCRA Code: F005
Meth Code: H061 - Fuel Blending Prior To Energy Recovery At Another Site
Quantity Tons: 0.1815
Waste Quantity: 55
Quantity Unit: G
Additional Code 1: F003
Additional Code 2: D001
Additional Code 3: Not reported
Additional Code 4: Not reported
Additional Code 5: Not reported

WIP:

Name: GARVEY LABELMATIC
Address: 9537 Telstar Ave
City,State,Zip: EL MONTE, CA 91731
Region: 4
File Number: 107.0955
File Status: Historical
Staff: UNIDENTIFIED
Facility Suite: Not reported

Name: EL MONTE INDUSTRIAL COMPLEX
Address: 9537 Telstar Ave
City,State,Zip: EL MONTE, CA 91731
Region: 4
File Number: 107.1210
File Status: Active
Staff: CORTEZ
Facility Suite: Not reported

CERS:

Name: EL MONTE INDUSTRIAL COMPLEX
Address: 9537 TELSTAR AVE.
City,State,Zip: EL MONTE, CA 91731
Site ID: 224432
CERS ID: SL603798792
CERS Description: Cleanup Program Site

Name: MICROGAGE
Address: 9537 TELSTAR AVE
City,State,Zip: EL MONTE, CA 91731

Map ID
Direction
Distance
Elevation

MAP FINDINGS

Site

Database(s)

EDR ID Number
EPA ID Number

MICRO GAGE INC (Continued)

1000365891

Site ID: 48804
CERS ID: 10284565
CERS Description: Chemical Storage Facilities

Violations:

Site ID: 48804
Site Name: MICROGAGE
Violation Date: 01-27-2016
Citation: HSC 6.95 25508.2 - California Health and Safety Code, Chapter 6.95, Section(s) 25508.2
Violation Description: Failure to annually review and electronically certify that the business plan is complete, accurate, and up-to-date.
Violation Notes: Returned to compliance on 08/11/2016. OBSERVATION: This facility has not annually reviewed and certified that the business plan is complete, accurate, and up-to-date. A review of CERS, revealed that the last submittal of HMBP was done on 02/14/2014. The due date for the annual submittal for the HMBP to CERS was 04/01/2015. CORRECTIVE ACTION: Go to CERS internet website (<http://cers.calepa.ca.gov/>) and provide updates to your Hazardous Materials Business Plan - (Business Activities, Business Owner/Operator Identification, Hazardous Materials Inventory, Site Map, Emergency Response/Contingency Plan, & Employee training plan). If you need assistance, contact the Los Angeles County Fire Department Data Operations section at 323-890-4000
Violation Division: Los Angeles County Fire Department
Violation Program: HMRRP
Violation Source: CERS

Site ID: 48804
Site Name: MICROGAGE
Violation Date: 01-27-2016
Citation: 22 CCR 15 66265.192(h) - California Code of Regulations, Title 22, Chapter 15, Section(s) 66265.192(h)
Violation Description: Failure to obtain and maintain a written assessment reviewed and certified by an independent, qualified, professional engineer stating the new hazardous waste tank system has sufficient structural integrity, is acceptable for the transferring, storing and treating of hazardous waste, and that the tanks and containment system including the foundation, structural support, seams, connections, and pressure controls (if applicable) are suitably designed and that the tank system has sufficient structural strength, compatibility with the waste(s) to be transferred, stored or treated, and corrosion protection so that it will not collapse, rupture, or fail. This assessment shall be obtained prior to placing the tank system in service, and shall be kept on file at the facility. The tank assessment shall be good for five years. This assessment shall also include, at a minimum, the following information: (1) Design standard(s) according to which the tank(s) and ancillary equipment are or will be constructed; (2) Hazardous characteristics of the waste(s) to be handled; (3) For new tank systems or components in which the external shell of a metal tank or any external metal component of the tank system is or will be in contact with the soil or with water, a determination by a corrosion expert of: (A) Factors affecting the potential for corrosion, including but not limited to: 1. Soil moisture content; 2. Soil pH; 3. Soil sulfides level; 4. Soil resistivity; 5. Structure to soil potential; 6. Influence of nearby underground metal structures (e.g., piping); 7. Stray electric current; and, 8. Existing corrosion-protection measures (e.g., coating, cathodic protection), and (B) The type and degree of external

Map ID
Direction
Distance
Elevation

MAP FINDINGS

Site

Database(s)

EDR ID Number
EPA ID Number

MICRO GAGE INC (Continued)

1000365891

Violation Notes: corrosion protection that are needed to ensure the integrity of the tank system during the use of the tank system or component, consisting of one or more of the following: 1. Corrosion-resistant materials of construction such as special alloys or fiberglass-reinforced plastic; 2. Corrosion-resistant coating (such as epoxy or f
Returned to compliance on 04/07/2016. OBSERVATION: The Owner/Operator failed to obtain a certified Hazardous Waste tank system integrity assessment for the treatment tank. CORRECTIVE ACTION: Immediately obtain a certified Hazardous Waste tank integrity assessment that includes all of the required information in this section. Provide a copy of the certified Hazardous Waste tank system assessment to the CUPA and maintain a copy at the facility. The Owner/Operator shall obtain and keep on file at the facility a written assessment reviewed and certified by an independent, qualified, professional engineer, registered in California. The assessment shall be valid for a maximum period of five (5) years or the remaining service life of the tank system, as stated in the engineer's assessment, whichever is less.

Violation Division: Los Angeles County Fire Department
Violation Program: CA
Violation Source: CERS

Site ID: 48804
Site Name: MICROGAGE
Violation Date: 01-27-2016
Citation: HSC 6.95 25508(a)(1) - California Health and Safety Code, Chapter 6.95, Section(s) 25508(a)(1)

Violation Description: Failure to establish and electronically submit an adequate emergency response plan and procedures for a release or threatened release of a hazardous material.

Violation Notes: Returned to compliance on 08/11/2016. OBSERVATION: A review of CERS (California Environmental Reporting System) revealed that the owner/operator failed to electronically submit the following section to the statewide information management system: G Emergency Response/Contingency Plan CORRECTIVE ACTION: Go to the CERS internet website (<http://cers.calepa.ca.gov/>) to complete and submit the Emergency Response/Contingency plan. An optional template may be used to satisfy requirements that Hazardous Materials Business Plans (HMBP). You can find this template on the Emergency Response/Contingency Plan page of CERS. This section contains emergency response plans, procedures, and employee training in the event of a reportable/threatened hazardous material release. Download the form and complete it. Once completed, upload the form into CERS submit the section with other required submittals. If you need assistance, contact the Los Angeles County Fire Department Data Operations section at 323-890-4000.

Violation Division: Los Angeles County Fire Department
Violation Program: HMRRP
Violation Source: CERS

Site ID: 48804
Site Name: MICROGAGE
Violation Date: 01-27-2016
Citation: HSC 6.95 25508(d) - California Health and Safety Code, Chapter 6.95, Section(s) 25508(d)

Violation Description: Failure to complete and/or electronically submit a business plan when storing/handling a hazardous material at or above reportable quantities.

Map ID
Direction
Distance
Elevation

MAP FINDINGS

Site

Database(s)

EDR ID Number
EPA ID Number

MICRO GAGE INC (Continued)

1000365891

Violation Notes: Returned to compliance on 08/11/2016. OBSERVATION: The owner/operator failed to electronically submit the Tiered Permitting section to the statewide information management system, CERS (California Environmental Reporting System). Based on the Onsite Hazardous Waste Treatment Notification form received by this office on August 13, 2008 (attachment), Micro Gage Inc. indicated that it had one Conditionally Authorized (CA) Unit. CORRECTIVE ACTION: Go to the CERS internet website (<http://cers.calepa.ca.gov/>) to complete and submit the all required sections that pertain to the CA permit.

Violation Division: Los Angeles County Fire Department
Violation Program: HMRRP
Violation Source: CERS

Site ID: 48804
Site Name: MICROGAGE
Violation Date: 01-27-2016
Citation: 22 CCR 12 66262.40(c) - California Code of Regulations, Title 22, Chapter 12, Section(s) 66262.40(c)

Violation Description: Failure to determine if the waste generated is a hazardous waste and to maintain analysis results for three years.

Violation Notes: Returned to compliance on 04/01/2016. OBSERVATION: Metal concentration in rinse waste water is not known. CORRECTIVE ACTION: Conduct a hazardous waste determination on the rinse water collection tank that collects the solutions from the bench top sinks. Have a California certified laboratory to perform a Total Threshold Limit Concentration (TTL) and Soluble Threshold Limit Concentration (STLC)(if required) analysis and a fluoride salts test for the collection tank. The sample must be taken prior to any treatment (NaOH) being added to the tank.

Violation Division: Los Angeles County Fire Department
Violation Program: HW
Violation Source: CERS

Site ID: 48804
Site Name: MICROGAGE
Violation Date: 01-15-2019
Citation: HSC 6.5 25200.14(b)(1) - California Health and Safety Code, Chapter 6.5, Section(s) 25200.14(b)(1)

Violation Description: Failure to submit a Phase I Checklist to DTSC within one year of commencing operations.

Violation Notes: Returned to compliance on 10/23/2019. OBSERVATION: Owner/Operator did not submit Onsite Hazardous Waste Treatment notification to the CUPA sixty (60) days prior to beginning the first treatment of hazardous waste. CORRECTIVE ACTION: Submit the required Onsite Hazardous Waste Treatment notification to the CUPA.

Violation Division: Los Angeles County Fire Department
Violation Program: CA
Violation Source: CERS

Evaluation:
Eval General Type: Compliance Evaluation Inspection
Eval Date: 01-15-2019
Violations Found: No
Eval Type: Routine done by local agency
Eval Notes: Martin Chinn, VP
Eval Division: Los Angeles County Fire Department
Eval Program: HMRRP
Eval Source: CERS

Map ID
Direction
Distance
Elevation

MAP FINDINGS

Site

Database(s)

EDR ID Number
EPA ID Number

MICRO GAGE INC (Continued)

1000365891

Eval General Type: Compliance Evaluation Inspection
Eval Date: 01-15-2019
Violations Found: No
Eval Type: Routine done by local agency
Eval Notes: Martin Chinn, VP
Eval Division: Los Angeles County Fire Department
Eval Program: HW
Eval Source: CERS

Eval General Type: Compliance Evaluation Inspection
Eval Date: 01-15-2019
Violations Found: Yes
Eval Type: Routine done by local agency
Eval Notes: Martin Chinn, VP
Eval Division: Los Angeles County Fire Department
Eval Program: CA
Eval Source: CERS

Eval General Type: Compliance Evaluation Inspection
Eval Date: 01-27-2016
Violations Found: Yes
Eval Type: Routine done by local agency
Eval Notes: Scott Thomas
Eval Division: Los Angeles County Fire Department
Eval Program: CA
Eval Source: CERS

Eval General Type: Compliance Evaluation Inspection
Eval Date: 01-27-2016
Violations Found: Yes
Eval Type: Routine done by local agency
Eval Notes: Scott Thomas
Eval Division: Los Angeles County Fire Department
Eval Program: HMRRP
Eval Source: CERS

Eval General Type: Compliance Evaluation Inspection
Eval Date: 01-27-2016
Violations Found: Yes
Eval Type: Routine done by local agency
Eval Notes: Scott Thomas
Eval Division: Los Angeles County Fire Department
Eval Program: HW
Eval Source: CERS

Eval General Type: Compliance Evaluation Inspection
Eval Date: 10-23-2019
Violations Found: No
Eval Type: Routine done by local agency
Eval Notes: Kim Hanson, Office Manager
Eval Division: Los Angeles County Fire Department
Eval Program: CA
Eval Source: CERS

Eval General Type: Compliance Evaluation Inspection
Eval Date: 10-23-2019
Violations Found: No

Map ID
Direction
Distance
Elevation

MAP FINDINGS

Site

Database(s)

EDR ID Number
EPA ID Number

MICRO GAGE INC (Continued)

1000365891

Eval Type: Routine done by local agency
Eval Notes: Kim Hanson, Office Manager
Eval Division: Los Angeles County Fire Department
Eval Program: HMRRP
Eval Source: CERS

Eval General Type: Compliance Evaluation Inspection
Eval Date: 10-23-2019
Violations Found: No
Eval Type: Routine done by local agency
Eval Notes: Kim Hanson, Office Manager
Eval Division: Los Angeles County Fire Department
Eval Program: HW
Eval Source: CERS

Coordinates:
Site ID: 48804
Facility Name: MICROGAGE
Env Int Type Code: HWG
Program ID: 10284565
Coord Name: Not reported
Ref Point Type Desc: Center of a facility or station.
Latitude: 34.069550
Longitude: -118.061160

Affiliation:
Affiliation Type Desc: Parent Corporation
Entity Name: MICRO GAGE INC
Entity Title: Not reported
Affiliation Address: Not reported
Affiliation City: Not reported
Affiliation State: Not reported
Affiliation Country: Not reported
Affiliation Zip: Not reported
Affiliation Phone: Not reported

Affiliation Type Desc: Facility Mailing Address
Entity Name: Mailing Address
Entity Title: Not reported
Affiliation Address: 9537 TELSTAR AVE
Affiliation City: EL MONTE
Affiliation State: CA
Affiliation Country: Not reported
Affiliation Zip: 91731
Affiliation Phone: Not reported

Affiliation Type Desc: Environmental Contact
Entity Name: ERIC COTTON
Entity Title: Not reported
Affiliation Address: 9537 TELSTAR AVE.
Affiliation City: EL MONTE
Affiliation State: CA
Affiliation Country: Not reported
Affiliation Zip: 91731
Affiliation Phone: Not reported

Map ID
Direction
Distance
Elevation

MAP FINDINGS

Site

Database(s)

EDR ID Number
EPA ID Number

MICRO GAGE INC (Continued)

1000365891

Affiliation Type Desc:	Legal Owner
Entity Name:	MGC INDUSTRIAL INC
Entity Title:	Not reported
Affiliation Address:	9537 TELSTAR AVE
Affiliation City:	EL MONTE
Affiliation State:	CA
Affiliation Country:	United States
Affiliation Zip:	91731
Affiliation Phone:	(626) 443-1741
Affiliation Type Desc:	Onsite Treatment Unit Owner Operator
Entity Name:	Martin CHINN
Entity Title:	V.P.
Affiliation Address:	Not reported
Affiliation City:	Not reported
Affiliation State:	Not reported
Affiliation Country:	Not reported
Affiliation Zip:	Not reported
Affiliation Phone:	Not reported
Affiliation Type Desc:	Onsite Treatment Unit Owner Operator
Entity Name:	ROBERT LITTLE
Entity Title:	PRESIDENT
Affiliation Address:	Not reported
Affiliation City:	Not reported
Affiliation State:	Not reported
Affiliation Country:	Not reported
Affiliation Zip:	Not reported
Affiliation Phone:	Not reported
Affiliation Type Desc:	Operator
Entity Name:	ROBERT LITTLE
Entity Title:	Not reported
Affiliation Address:	Not reported
Affiliation City:	Not reported
Affiliation State:	Not reported
Affiliation Country:	Not reported
Affiliation Zip:	Not reported
Affiliation Phone:	(626) 443-1741
Affiliation Type Desc:	CUPA District
Entity Name:	Los Angeles County Fire
Entity Title:	Not reported
Affiliation Address:	5825 Rickenbacker Road
Affiliation City:	Commerce
Affiliation State:	CA
Affiliation Country:	Not reported
Affiliation Zip:	90040-3027
Affiliation Phone:	(323) 890-4000
Affiliation Type Desc:	Document Preparer
Entity Name:	KIM HINSON
Entity Title:	Not reported
Affiliation Address:	Not reported
Affiliation City:	Not reported
Affiliation State:	Not reported
Affiliation Country:	Not reported

Map ID
Direction
Distance
Elevation

MAP FINDINGS

Site

Database(s)

EDR ID Number
EPA ID Number

MICRO GAGE INC (Continued)

1000365891

Affiliation Zip: Not reported
Affiliation Phone: Not reported

Affiliation Type Desc: Identification Signer
Entity Name: ROBERT LITTLE
Entity Title: PRESIDENT
Affiliation Address: Not reported
Affiliation City: Not reported
Affiliation State: Not reported
Affiliation Country: Not reported
Affiliation Zip: Not reported
Affiliation Phone: Not reported

HWTS:

Name: MICRO GAGE INC
Address: 9537 TELSTAR AVE
Address 2: Not reported
City,State,Zip: EL MONTE, CA 917310000
EPA ID: CAD066248287
Inactive Date: Not reported
Create Date: 07/23/1982
Last Act Date: 07/21/2020
Mailing Name: Not reported
Mailing Address: 9537 TELSTAR AVE
Mailing Address 2: Not reported
Mailing City,State,Zip: EL MONTE, CA 917310000
Owner Name: BRUCE TALMO
Owner Address: 9537 TELSTAR AVE
Owner Address 2: Not reported
Owner City,State,Zip: EL MONTE, CA 917312912
Contact Name: BRUCE TALMO
Contact Address: 9537 TELSTAR AVE
Contact Address 2: Not reported
City,State,Zip: EL MONTE, CA 91731

NAICS:

EPA ID: CAD066248287
Create Date: 2002-03-14 16:36:26.000
NAICS Code: 334413
NAICS Description: Semiconductor and Related Device Manufacturing
Issued EPA ID Date: 1982-07-23 00:00:00
Inactive Date: Not reported
Facility Name: MICRO GAGE INC
Facility Address: 9537 TELSTAR AVE
Facility Address 2: Not reported
Facility City: EL MONTE
Facility County: Not reported
Facility State: CA
Facility Zip: 917310000

MAP FINDINGS

Map ID
Direction
Distance
Elevation

Site

Database(s)

EDR ID Number
EPA ID Number

345
NNW
1/2-1
0.766 mi.
4046 ft.

UNKNOWN
C/O AEROJET & TELSTAR
EL MONTE, CA

Notify 65 **S100178007**
N/A

Relative:
Higher
Actual:
255 ft.

NOTIFY 65:
Name: UNKNOWN
Address: C/O AEROJET & TELSTAR
City,State,Zip: EL MONTE, CA
Date Reported: Not reported
Staff Initials: Not reported
Board File Number: Not reported
Facility Type: Not reported
Discharge Date: Not reported
Issue Date: Not reported
Incident Description: Not reported
Global ID: Not reported
Status: Not reported

346
NNW
1/2-1
0.834 mi.
4406 ft.

SIGNET SCIENTIFIC
3401 AEROJET AVENUE
EL MONTE, CA 91731

RCRA-SQG **1000314094**
ENVIROSTOR **CAD008336562**
VCP
SWEEPS UST
HIST UST
CA FID UST
ECHO
EMI
WIP

Relative:
Higher
Actual:
259 ft.

RCRA-SQG:
Date Form Received by Agency: 1988-03-03 00:00:00.0
Handler Name: SIGNET SCIENTIFIC
Handler Address: 3401 AEROJET AVE
Handler City,State,Zip: EL MONTE, CA 91734
EPA ID: CAD008336562
Contact Name: CONTACT NAME
Contact Address: 3401 AEROJET AVE
Contact City,State,Zip: EL MONTE, CA 91734
Contact Telephone: 818-571-2770
Contact Fax: Not reported
Contact Email: Not reported
Contact Title: Not reported
EPA Region: 09
Land Type: Other
Federal Waste Generator Description: Small Quantity Generator
Non-Notifier: Not reported
Biennial Report Cycle: Not reported
Accessibility: Not reported
Active Site Indicator: Handler Activities
State District Owner: Not reported
State District: Not reported
Mailing Address: PO BOX 5770
Mailing City,State,Zip: EL MONTE, CA 91734
Owner Name: GEORGE FISHER
Owner Type: Private
Operator Name: NOT REQUIRED
Operator Type: Private
Short-Term Generator Activity: No
Importer Activity: No

Map ID
 Direction
 Distance
 Elevation

MAP FINDINGS

Site

Database(s)

EDR ID Number
 EPA ID Number

SIGNET SCIENTIFIC (Continued)

1000314094

Mixed Waste Generator:	No
Transporter Activity:	No
Transfer Facility Activity:	No
Recycler Activity with Storage:	No
Small Quantity On-Site Burner Exemption:	No
Smelting Melting and Refining Furnace Exemption:	No
Underground Injection Control:	No
Off-Site Waste Receipt:	No
Universal Waste Indicator:	No
Universal Waste Destination Facility:	No
Federal Universal Waste:	No
Active Site Fed-Reg Treatment Storage and Disposal Facility:	Not reported
Active Site Converter Treatment storage and Disposal Facility:	Not reported
Active Site State-Reg Treatment Storage and Disposal Facility:	Not reported
Active Site State-Reg Handler:	---
Federal Facility Indicator:	Not reported
Hazardous Secondary Material Indicator:	N
Sub-Part K Indicator:	Not reported
Commercial TSD Indicator:	No
Treatment Storage and Disposal Type:	Not reported
2018 GPRA Permit Baseline:	Not on the Baseline
2018 GPRA Renewals Baseline:	Not on the Baseline
Permit Renewals Workload Universe:	Not reported
Permit Workload Universe:	Not reported
Permit Progress Universe:	Not reported
Post-Closure Workload Universe:	Not reported
Closure Workload Universe:	Not reported
202 GPRA Corrective Action Baseline:	No
Corrective Action Workload Universe:	No
Subject to Corrective Action Universe:	No
Non-TSDFs Where RCRA CA has Been Imposed Universe:	No
TSDFs Potentially Subject to CA Under 3004 (u)/(v) Universe:	No
TSDFs Only Subject to CA under Discretionary Auth Universe:	No
Corrective Action Priority Ranking:	No NCAPS ranking
Environmental Control Indicator:	No
Institutional Control Indicator:	No
Human Exposure Controls Indicator:	N/A
Groundwater Controls Indicator:	N/A
Operating TSDF Universe:	Not reported
Full Enforcement Universe:	Not reported
Significant Non-Complier Universe:	No
Unaddressed Significant Non-Complier Universe:	No
Addressed Significant Non-Complier Universe:	No
Significant Non-Complier With a Compliance Schedule Universe:	No
Financial Assurance Required:	Not reported
Handler Date of Last Change:	2002-06-27 03:23:50.0
Recognized Trader-Importer:	No
Recognized Trader-Exporter:	No
Importer of Spent Lead Acid Batteries:	No
Exporter of Spent Lead Acid Batteries:	No
Recycler Activity Without Storage:	No
Manifest Broker:	No
Sub-Part P Indicator:	No

Handler - Owner Operator:

Owner/Operator Indicator: Owner

Map ID
Direction
Distance
Elevation

MAP FINDINGS

Site

Database(s)

EDR ID Number
EPA ID Number

SIGNET SCIENTIFIC (Continued)

1000314094

Owner/Operator Name: GEORGE FISHER
Legal Status: Private
Date Became Current: Not reported
Date Ended Current: Not reported
Owner/Operator Address: NOT REQUIRED
Owner/Operator City,State,Zip: NOT REQUIRED, ME 99999
Owner/Operator Telephone: 415-555-1212
Owner/Operator Telephone Ext: Not reported
Owner/Operator Fax: Not reported
Owner/Operator Email: Not reported

Owner/Operator Indicator: Operator
Owner/Operator Name: NOT REQUIRED
Legal Status: Private
Date Became Current: Not reported
Date Ended Current: Not reported
Owner/Operator Address: NOT REQUIRED
Owner/Operator City,State,Zip: NOT REQUIRED, ME 99999
Owner/Operator Telephone: 415-555-1212
Owner/Operator Telephone Ext: Not reported
Owner/Operator Fax: Not reported
Owner/Operator Email: Not reported

Historic Generators:

Receive Date: 1988-03-03 00:00:00.0
Handler Name: SIGNET SCIENTIFIC
Federal Waste Generator Description: Small Quantity Generator
State District Owner: Not reported
Large Quantity Handler of Universal Waste: No
Recognized Trader Importer: No
Recognized Trader Exporter: No
Spent Lead Acid Battery Importer: No
Spent Lead Acid Battery Exporter: No
Current Record: Yes
Non Storage Recycler Activity: Not reported
Electronic Manifest Broker: Not reported

List of NAICS Codes and Descriptions:

NAICS Code: 334513
NAICS Description: INSTRUMENTS AND RELATED PRODUCTS MANUFACTURING FOR MEASURING, DISPLAYING, AND CONTROLLING INDUSTRIAL PROCESS VARIABLES

Facility Has Received Notices of Violation:

Found Violation: No
Agency Which Determined Violation: Not reported
Violation Short Description: Not reported
Date Violation was Determined: Not reported
Actual Return to Compliance Date: Not reported
Return to Compliance Qualifier: Not reported
Violation Responsible Agency: Not reported
Scheduled Compliance Date: Not reported
Enforcement Identifier: Not reported
Date of Enforcement Action: Not reported
Enforcement Responsible Agency: Not reported
Enforcement Docket Number: Not reported
Enforcement Attorney: Not reported

Map ID
Direction
Distance
Elevation

MAP FINDINGS

Site

Database(s)

EDR ID Number
EPA ID Number

SIGNET SCIENTIFIC (Continued)

1000314094

Corrective Action Component: Not reported
Appeal Initiated Date: Not reported
Appeal Resolution Date: Not reported
Disposition Status Date: Not reported
Disposition Status: Not reported
Disposition Status Description: Not reported
Consent/Final Order Sequence Number: Not reported
Consent/Final Order Respondent Name: Not reported
Consent/Final Order Lead Agency: Not reported
Enforcement Type: Not reported
Enforcement Responsible Person: Not reported
Enforcement Responsible Sub-Organization: Not reported
SEP Sequence Number: Not reported
SEP Expenditure Amount: Not reported
SEP Scheduled Completion Date: Not reported
SEP Actual Date: Not reported
SEP Defaulted Date: Not reported
SEP Type: Not reported
SEP Type Description: Not reported
Proposed Amount: Not reported
Final Monetary Amount: Not reported
Paid Amount: Not reported
Final Count: Not reported
Final Amount: Not reported

Evaluation Action Summary:

Evaluation Date: 2014-10-29 00:00:00.0
Evaluation Responsible Agency: EPA
Found Violation: No
Evaluation Type Description: COMPLIANCE EVALUATION INSPECTION ON-SITE
Evaluation Responsible Person Identifier: SYLIN
Evaluation Responsible Sub-Organization: Not reported
Actual Return to Compliance Date: Not reported
Scheduled Compliance Date: Not reported
Date of Request: Not reported
Date Response Received: Not reported
Request Agency: Not reported
Former Citation: Not reported

ENVIROSTOR:

Name: COMMERCIAL PROPERTY
Address: 3401 AEROJET AVENUE
City, State, Zip: EL MONTE, CA 91731
Facility ID: 60003031
Status: Active
Status Date: 08/07/2020
Site Code: 301909
Site Type: Voluntary Cleanup
Site Type Detailed: Voluntary Cleanup
Acres: 1.66
NPL: NO
Regulatory Agencies: SMBRP
Lead Agency: SMBRP
Program Manager: Laura Radke
Supervisor: Juli Propes

Map ID
Direction
Distance
Elevation

MAP FINDINGS

Site

Database(s)

EDR ID Number
EPA ID Number

SIGNET SCIENTIFIC (Continued)

1000314094

Division Branch: Cleanup Chatsworth
Assembly: , 49
Senate: , 22
Special Program: Voluntary Cleanup Program
Restricted Use: NO
Site Mgmt Req: NONE SPECIFIED
Funding: Responsible Party
Latitude: 34.07003
Longitude: -118.0693
APN: NONE SPECIFIED
Past Use: NONE SPECIFIED
Potential COC: NONE SPECIFIED
Confirmed COC: NONE SPECIFIED
Potential Description: NONE SPECIFIED
Alias Name: 301909
Alias Type: Project Code (Site Code)
Alias Name: 60003031
Alias Type: Envirostor ID Number

Completed Info:

Completed Area Name: PROJECT WIDE
Completed Sub Area Name: Not reported
Completed Document Type: Application
Completed Date: 08/07/2020
Comments: Application Accepted

Completed Area Name: PROJECT WIDE
Completed Sub Area Name: Not reported
Completed Document Type: Phase 1
Completed Date: 11/03/2020
Comments: Not reported

Completed Area Name: PROJECT WIDE
Completed Sub Area Name: Not reported
Completed Document Type: Site Characterization Report
Completed Date: 11/03/2020
Comments: Not reported

Completed Area Name: PROJECT WIDE
Completed Sub Area Name: Not reported
Completed Document Type: Site Characterization Workplan
Completed Date: 12/08/2020
Comments: Not reported

Completed Area Name: PROJECT WIDE
Completed Sub Area Name: Not reported
Completed Document Type: Site Characterization Report
Completed Date: 02/01/2021
Comments: Not reported

Completed Area Name: PROJECT WIDE
Completed Sub Area Name: Not reported
Completed Document Type: Site Characterization Report
Completed Date: 02/18/2021
Comments: Not reported

Completed Area Name: PROJECT WIDE
Completed Sub Area Name: Not reported

Map ID
Direction
Distance
Elevation

MAP FINDINGS

Site

Database(s)

EDR ID Number
EPA ID Number

SIGNET SCIENTIFIC (Continued)

1000314094

Completed Document Type: Standard Voluntary Agreement
Completed Date: 09/02/2020
Comments: SVA fully signed

Completed Area Name: PROJECT WIDE
Completed Sub Area Name: Not reported
Completed Document Type: Project Management
Completed Date: 10/12/2020
Comments: Ongoing

Completed Area Name: PROJECT WIDE
Completed Sub Area Name: Not reported
Completed Document Type: No Further Action Letter
Completed Date: 02/19/2021
Comments: Not reported

Future Area Name: Not reported
Future Sub Area Name: Not reported
Future Document Type: Not reported
Future Due Date: Not reported
Schedule Area Name: Not reported
Schedule Sub Area Name: Not reported
Schedule Document Type: Not reported
Schedule Due Date: Not reported
Schedule Revised Date: Not reported

VCP:

Name: COMMERCIAL PROPERTY
Address: 3401 AEROJET AVENUE
City,State,Zip: EL MONTE, CA 91731
Facility ID: 60003031
Site Type: Voluntary Cleanup
Site Type Detail: Voluntary Cleanup
Site Mgmt. Req.: NONE SPECIFIED
Acres: 1.66
National Priorities List: NO
Cleanup Oversight Agencies: SMBRP
Lead Agency: SMBRP
Lead Agency Description: DTSC - Site Cleanup Program
Project Manager: Laura Radke
Supervisor: Juli Propes
Division Branch: Cleanup Chatsworth
Site Code: 301909
Assembly: , 49
Senate: , 22
Special Programs Code: Voluntary Cleanup Program
Status: Active
Status Date: 08/07/2020
Restricted Use: NO
Funding: Responsible Party
Lat/Long: 34.07003 / -118.0693
APN: NONE SPECIFIED
Past Use: NONE SPECIFIED
Potential COC: NONE SPECIFIED
Confirmed COC: NONE SPECIFIED
Potential Description: NONE SPECIFIED
Alias Name: 301909

Map ID
Direction
Distance
Elevation

MAP FINDINGS

Site

Database(s)

EDR ID Number
EPA ID Number

SIGNET SCIENTIFIC (Continued)

1000314094

Alias Type: Project Code (Site Code)
Alias Name: 60003031
Alias Type: Envirostor ID Number

Completed Info:

Completed Area Name: PROJECT WIDE
Completed Sub Area Name: Not reported
Completed Document Type: Application
Completed Date: 08/07/2020
Comments: Application Accepted

Completed Area Name: PROJECT WIDE
Completed Sub Area Name: Not reported
Completed Document Type: Phase 1
Completed Date: 11/03/2020
Comments: Not reported

Completed Area Name: PROJECT WIDE
Completed Sub Area Name: Not reported
Completed Document Type: Site Characterization Report
Completed Date: 11/03/2020
Comments: Not reported

Completed Area Name: PROJECT WIDE
Completed Sub Area Name: Not reported
Completed Document Type: Site Characterization Workplan
Completed Date: 12/08/2020
Comments: Not reported

Completed Area Name: PROJECT WIDE
Completed Sub Area Name: Not reported
Completed Document Type: Site Characterization Report
Completed Date: 02/01/2021
Comments: Not reported

Completed Area Name: PROJECT WIDE
Completed Sub Area Name: Not reported
Completed Document Type: Site Characterization Report
Completed Date: 02/18/2021
Comments: Not reported

Completed Area Name: PROJECT WIDE
Completed Sub Area Name: Not reported
Completed Document Type: Standard Voluntary Agreement
Completed Date: 09/02/2020
Comments: SVA fully signed

Completed Area Name: PROJECT WIDE
Completed Sub Area Name: Not reported
Completed Document Type: Project Management
Completed Date: 10/12/2020
Comments: Ongoing

Completed Area Name: PROJECT WIDE
Completed Sub Area Name: Not reported
Completed Document Type: No Further Action Letter
Completed Date: 02/19/2021
Comments: Not reported

Map ID
Direction
Distance
Elevation

MAP FINDINGS

Site

Database(s)

EDR ID Number
EPA ID Number

SIGNET SCIENTIFIC (Continued)

1000314094

Future Area Name: Not reported
Future Sub Area Name: Not reported
Future Document Type: Not reported
Future Due Date: Not reported
Schedule Area Name: Not reported
Schedule Sub Area Name: Not reported
Schedule Document Type: Not reported
Schedule Due Date: Not reported
Schedule Revised Date: Not reported

SWEEPS UST:

Name: SIGNET SCIENTIFIC CO
Address: 3401 AEROJET AVE
City: EL MONTE
Status: Active
Comp Number: 9241
Number: 9
Board Of Equalization: Not reported
Referral Date: 06-30-89
Action Date: Not reported
Created Date: 06-30-89
Owner Tank Id: Not reported
SWRCB Tank Id: 19-000-009241-000001
Tank Status: A
Capacity: Not reported
Active Date: 06-30-89
Tank Use: UNKNOWN
STG: W
Content: Not reported
Number Of Tanks: 1

HIST UST:

Name: SIGNET SCIENTIFIC CO
Address: 3401 AEROJET AVE
City,State,Zip: EL MONTE, CA 91734
File Number: 00028641
URL: <http://geotracker.waterboards.ca.gov/ustpdfs/pdf/00028641.pdf>
Region: STATE
Facility ID: 00000041551
Facility Type: Other
Other Type: ELECTRONICS MANUFACT
Contact Name: CARL NAGEL
Telephone: 8185712770
Owner Name: SIGNET SCIENTIFIC CO.
Owner Address: 3401 AEROJET AVE
Owner City,St,Zip: EL MONTE, CA 91731
Total Tanks: 0001

Tank Num: 001
Container Num: 1
Year Installed: 1977
Tank Capacity: 00002000
Tank Used for: PRODUCT
Type of Fuel: UNLEADED
Container Construction Thickness: Not reported
Leak Detection: None

Map ID
Direction
Distance
Elevation

MAP FINDINGS

Site

Database(s)

EDR ID Number
EPA ID Number

SIGNET SCIENTIFIC (Continued)

1000314094

Click here for Geo Tracker PDF:

CA FID UST:

Facility ID: 19028405
Regulated By: UTNKA
Regulated ID: 00041551
Cortese Code: Not reported
SIC Code: Not reported
Facility Phone: 8180000000
Mail To: Not reported
Mailing Address: BOX
Mailing Address 2: Not reported
Mailing City,St,Zip: EL MONTE
Contact: Not reported
Contact Phone: Not reported
DUNs Number: Not reported
NPDES Number: Not reported
EPA ID: Not reported
Comments: Not reported
Status: Active

ECHO:

Envid: 1000314094
Registry ID: 110002632688
DFR URL: <http://echo.epa.gov/detailed-facility-report?fid=110002632688>
Name: SIGNET SCIENTIFIC
Address: 3401 AEROJET AVENUE
City,State,Zip: EL MONTE, CA 91731

EMI:

Name: SIGNET SCIENTIFIC CO
Address: 3401 AEROJET DR
City,State,Zip: EL MONTE, CA
Year: 1987
County Code: 19
Air Basin: SC
Facility ID: 25805
Air District Name: SC
SIC Code: 3679
Air District Name: SOUTH COAST AQMD
Community Health Air Pollution Info System: Not reported
Consolidated Emission Reporting Rule: Not reported
Total Organic Hydrocarbon Gases Tons/Yr: 0
Reactive Organic Gases Tons/Yr: 0
Carbon Monoxide Emissions Tons/Yr: 0
NOX - Oxides of Nitrogen Tons/Yr: 0
SOX - Oxides of Sulphur Tons/Yr: 0
Particulate Matter Tons/Yr: 0
Part. Matter 10 Micrometers and Smlr Tons/Yr:0

Name: SIGNET SCIENTIFIC CO
Address: 3401 AEROJET DR
City,State,Zip: EL MONTE, CA
Year: 1990
County Code: 19
Air Basin: SC

Map ID
Direction
Distance
Elevation

MAP FINDINGS

Site

Database(s)

EDR ID Number
EPA ID Number

SIGNET SCIENTIFIC (Continued)

1000314094

Facility ID: 25805
Air District Name: SC
SIC Code: 3679
Air District Name: SOUTH COAST AQMD
Community Health Air Pollution Info System: Not reported
Consolidated Emission Reporting Rule: Not reported
Total Organic Hydrocarbon Gases Tons/Yr: 0
Reactive Organic Gases Tons/Yr: 0
Carbon Monoxide Emissions Tons/Yr: 0
NOX - Oxides of Nitrogen Tons/Yr: 0
SOX - Oxides of Sulphur Tons/Yr: 0
Particulate Matter Tons/Yr: 0
Part. Matter 10 Micrometers and Smlr Tons/Yr: 0

WIP:

Name: SIGNET SCIENTIFIC COMPANY
Address: 3401 Aerojet Ave
City,State,Zip: EL MONTE, CA 91731
Region: 4
File Number: 107.1511
File Status: Historical
Staff: CORTEZ
Facility Suite: Not reported

347
North
1/2-1
0.877 mi.
4633 ft.
Relative:
Higher
Actual:
262 ft.

SARGENT FLETCHER INC
9400 E FLAIR DRIVE
EL MONTE, CA 91731

RCRA-LQG 1000233728
ENVIROSTOR CAD008322737
SWEEPS UST
HIST UST
CA FID UST
EMI
LOS ANGELES CO. HMS
LA Co. Site Mitigation
CIWQS
CERS

RCRA-LQG:

Date Form Received by Agency: 2010-06-10 00:00:00
Handler Name: SARGENT FLETCHER INC
Handler Address: 9400 E FLAIR DRIVE
Handler City,State,Zip: EL MONTE, CA 91731
EPA ID: CAD008322737
Contact Name: GILBERT TANON
Contact Address: 9400 E FLAIR DRIVE
Contact City,State,Zip: EL MONTE, CA 91731
Contact Telephone: 626-215-5923
Contact Fax: Not reported
Contact Email: GILBERT.TANON@COBHAM.COM
Contact Title: FACILITIES MANAGER
EPA Region: 09
Land Type: Private
Federal Waste Generator Description: Large Quantity Generator
Non-Notifier: Not reported
Biennial Report Cycle: 2009
Accessibility: Not reported
Active Site Indicator: Handler Activities
State District Owner: Not reported
State District: Not reported

Map ID
 Direction
 Distance
 Elevation

MAP FINDINGS

Site

Database(s)

EDR ID Number
 EPA ID Number

SARGENT FLETCHER INC (Continued)

1000233728

Mailing Address:	2734 HICKORY GROVE ROAD
Mailing City,State,Zip:	DAVENPORT, ID 52804
Owner Name:	COBHAM
Owner Type:	Private
Operator Name:	SARGENT FLETCHER INC
Operator Type:	Private
Short-Term Generator Activity:	No
Importer Activity:	No
Mixed Waste Generator:	No
Transporter Activity:	No
Transfer Facility Activity:	No
Recycler Activity with Storage:	No
Small Quantity On-Site Burner Exemption:	No
Smelting Melting and Refining Furnace Exemption:	No
Underground Injection Control:	No
Off-Site Waste Receipt:	No
Universal Waste Indicator:	No
Universal Waste Destination Facility:	No
Federal Universal Waste:	No
Active Site Fed-Reg Treatment Storage and Disposal Facility:	Not reported
Active Site Converter Treatment storage and Disposal Facility:	Not reported
Active Site State-Reg Treatment Storage and Disposal Facility:	Not reported
Active Site State-Reg Handler:	---
Federal Facility Indicator:	Not reported
Hazardous Secondary Material Indicator:	NN
Sub-Part K Indicator:	Not reported
Commercial TSD Indicator:	No
Treatment Storage and Disposal Type:	Not reported
2018 GPRA Permit Baseline:	Not on the Baseline
2018 GPRA Renewals Baseline:	Not on the Baseline
Permit Renewals Workload Universe:	Not reported
Permit Workload Universe:	Not reported
Permit Progress Universe:	Not reported
Post-Closure Workload Universe:	Not reported
Closure Workload Universe:	Not reported
202 GPRA Corrective Action Baseline:	No
Corrective Action Workload Universe:	No
Subject to Corrective Action Universe:	No
Non-TSDFs Where RCRA CA has Been Imposed Universe:	No
TSDFs Potentially Subject to CA Under 3004 (u)/(v) Universe:	No
TSDFs Only Subject to CA under Discretionary Auth Universe:	No
Corrective Action Priority Ranking:	No NCAPS ranking
Environmental Control Indicator:	No
Institutional Control Indicator:	No
Human Exposure Controls Indicator:	N/A
Groundwater Controls Indicator:	N/A
Operating TSDF Universe:	Not reported
Full Enforcement Universe:	Not reported
Significant Non-Complier Universe:	No
Unaddressed Significant Non-Complier Universe:	No
Addressed Significant Non-Complier Universe:	No
Significant Non-Complier With a Compliance Schedule Universe:	No
Financial Assurance Required:	Not reported
Handler Date of Last Change:	2010-10-06 16:38:05.0
Recognized Trader-Importer:	No
Recognized Trader-Exporter:	No
Importer of Spent Lead Acid Batteries:	No

Map ID
Direction
Distance
Elevation

MAP FINDINGS

Site

Database(s)

EDR ID Number
EPA ID Number

SARGENT FLETCHER INC (Continued)

1000233728

Exporter of Spent Lead Acid Batteries:	No
Recycler Activity Without Storage:	Not reported
Manifest Broker:	Not reported
Sub-Part P Indicator:	No

Biennial: List of Years

Year: 2009

[Click Here for Biennial Reporting System Data:](#)

Year: 2007

[Click Here for Biennial Reporting System Data:](#)

Year: 2005

[Click Here for Biennial Reporting System Data:](#)

Year: 2003

[Click Here for Biennial Reporting System Data:](#)

Year: 2001

[Click Here for Biennial Reporting System Data:](#)

Hazardous Waste Summary:

Waste Code:	D001
Waste Description:	IGNITABLE WASTE
Waste Code:	D002
Waste Description:	CORROSIVE WASTE
Waste Code:	D003
Waste Description:	REACTIVE WASTE
Waste Code:	D005
Waste Description:	BARIUM
Waste Code:	D006
Waste Description:	CADMIUM
Waste Code:	D007
Waste Description:	CHROMIUM
Waste Code:	D008
Waste Description:	LEAD
Waste Code:	D009
Waste Description:	MERCURY
Waste Code:	D011
Waste Description:	SILVER
Waste Code:	D039
Waste Description:	TETRACHLOROETHYLENE
Waste Code:	D040
Waste Description:	TRICHLOROETHYLENE

Map ID
Direction
Distance
Elevation

MAP FINDINGS

Site

Database(s)

EDR ID Number
EPA ID Number

SARGENT FLETCHER INC (Continued)

1000233728

Waste Code: F002
Waste Description: THE FOLLOWING SPENT HALOGENATED SOLVENTS: TETRACHLOROETHYLENE, METHYLENE CHLORIDE, TRICHLOROETHYLENE, 1,1,1-TRICHLOROETHANE, CHLOROBENZENE, 1,1,2-TRICHLORO-1,2,2-TRIFLUOROETHANE, ORTHO-DICHLOROBENZENE, TRICHLOROFLUOROMETHANE, AND 1,1,2, TRICHLOROETHANE; ALL SPENT SOLVENT MIXTURES/BLENDS CONTAINING, BEFORE USE, A TOTAL OF TEN PERCENT OR MORE (BY VOLUME) OF ONE OR MORE OF THE ABOVE HALOGENATED SOLVENTS OR THOSE SOLVENTS LISTED IN F001, F004, AND F005; AND STILL BOTTOMS FROM THE RECOVERY OF THESE SPENT SOLVENTS AND SPENT SOLVENT MIXTURES.

Waste Code: F003
Waste Description: THE FOLLOWING SPENT NONHALOGENATED SOLVENTS: XYLENE, ACETONE, ETHYL ACETATE, ETHYL BENZENE, ETHYL ETHER, METHYL ISOBUTYL KETONE, N-BUTYL ALCOHOL, CYCLOHEXANONE, AND METHANOL; ALL SPENT SOLVENT MIXTURES/BLENDS CONTAINING, BEFORE USE, ONLY THE ABOVE SPENT NONHALOGENATED SOLVENTS; AND ALL SPENT SOLVENT MIXTURES/BLENDS CONTAINING, BEFORE USE, ONE OR MORE OF THE ABOVE NONHALOGENATED SOLVENTS, AND A TOTAL OF TEN PERCENT OR MORE (BY VOLUME) OF ONE OR MORE OF THOSE SOLVENTS LISTED IN F001, F002, F004, AND F005; AND STILL BOTTOMS FROM THE RECOVERY OF THESE SPENT SOLVENTS AND SPENT SOLVENT MIXTURES.

Waste Code: F005
Waste Description: THE FOLLOWING SPENT NONHALOGENATED SOLVENTS: TOLUENE, METHYL ETHYL KETONE, CARBON DISULFIDE, ISOBUTANOL, PYRIDINE, BENZENE, 2-ETHOXYETHANOL, AND 2-NITROPROPANE; ALL SPENT SOLVENT MIXTURES/BLENDS CONTAINING, BEFORE USE, A TOTAL OF TEN PERCENT OR MORE (BY VOLUME) OF ONE OR MORE OF THE ABOVE NONHALOGENATED SOLVENTS OR THOSE SOLVENTS LISTED IN F001, F002, OR F004; AND STILL BOTTOMS FROM THE RECOVERY OF THESE SPENT SOLVENTS AND SPENT SOLVENT MIXTURES.

Waste Code: F006
Waste Description: WASTEWATER TREATMENT SLUDGES FROM ELECTROPLATING OPERATIONS, EXCEPT FROM THE FOLLOWING PROCESSES: (1) SULFURIC ACID ANODIZING OF ALUMINUM; (2) TIN PLATING ON CARBON STEEL; (3) ZINC PLATING (SEGREGATED BASIS) ON CARBON STEEL; (4) ALUMINUM OR ZINC-ALUMINUM PLATING ON CARBON STEEL; (5) CLEANING/STRIPPING ASSOCIATED WITH TIN, ZINC, AND ALUMINUM PLATING ON CARBON STEEL; AND (6) CHEMICAL ETCHING AND MILLING OF ALUMINUM.

Waste Code: F019
Waste Description: WASTEWATER TREATMENT SLUDGES FROM THE CHEMICAL CONVERSION COATING OF ALUMINUM, EXCEPT FROM ZIRCONIUM PHOSPHATING IN ALUMINUM CAN WASHING WHEN SUCH PHOSPHATING IS AN EXCLUSIVE CONVERSION COATING PROCESS.

Waste Code: U080
Waste Description: METHANE, DICHLORO- (OR) METHYLENE CHLORIDE

Handler - Owner Operator:

Owner/Operator Indicator:	Operator
Owner/Operator Name:	SAME
Legal Status:	Private
Date Became Current:	1994-09-01 00:00:00.
Date Ended Current:	Not reported
Owner/Operator Address:	Not reported
Owner/Operator City,State,Zip:	Not reported

Map ID
Direction
Distance
Elevation

MAP FINDINGS

Site

Database(s)

EDR ID Number
EPA ID Number

SARGENT FLETCHER INC (Continued)

1000233728

Owner/Operator Telephone:	Not reported
Owner/Operator Telephone Ext:	Not reported
Owner/Operator Fax:	Not reported
Owner/Operator Email:	Not reported
Owner/Operator Indicator:	Operator
Owner/Operator Name:	SAME
Legal Status:	Private
Date Became Current:	1994-09-01 00:00:00.
Date Ended Current:	Not reported
Owner/Operator Address:	Not reported
Owner/Operator City,State,Zip:	Not reported
Owner/Operator Telephone:	Not reported
Owner/Operator Telephone Ext:	Not reported
Owner/Operator Fax:	Not reported
Owner/Operator Email:	Not reported
Owner/Operator Indicator:	Owner
Owner/Operator Name:	COBHAM PLC.
Legal Status:	Private
Date Became Current:	1994-09-01 00:00:00.
Date Ended Current:	Not reported
Owner/Operator Address:	BROOK ROAD,
Owner/Operator City,State,Zip:	WIMBORNE, DORSET
Owner/Operator Telephone:	Not reported
Owner/Operator Telephone Ext:	Not reported
Owner/Operator Fax:	Not reported
Owner/Operator Email:	Not reported
Owner/Operator Indicator:	Operator
Owner/Operator Name:	NOT REQUIRED
Legal Status:	Private
Date Became Current:	Not reported
Date Ended Current:	Not reported
Owner/Operator Address:	NOT REQUIRED
Owner/Operator City,State,Zip:	NOT REQUIRED, ME 99999
Owner/Operator Telephone:	415-555-1212
Owner/Operator Telephone Ext:	Not reported
Owner/Operator Fax:	Not reported
Owner/Operator Email:	Not reported
Owner/Operator Indicator:	Operator
Owner/Operator Name:	SARGENT FLETCHER INC
Legal Status:	Private
Date Became Current:	1953-01-01 00:00:00.
Date Ended Current:	Not reported
Owner/Operator Address:	Not reported
Owner/Operator City,State,Zip:	Not reported
Owner/Operator Telephone:	Not reported
Owner/Operator Telephone Ext:	Not reported
Owner/Operator Fax:	Not reported
Owner/Operator Email:	Not reported
Owner/Operator Indicator:	Owner
Owner/Operator Name:	SARGENT FLETCHER INC
Legal Status:	Private
Date Became Current:	Not reported

Map ID
Direction
Distance
Elevation

MAP FINDINGS

Site

Database(s)

EDR ID Number
EPA ID Number

SARGENT FLETCHER INC (Continued)

1000233728

Date Ended Current: Not reported
Owner/Operator Address: 9400 E FLAIR DR
Owner/Operator City,State,Zip: EL MONTE, CA 91731
Owner/Operator Telephone: 818-443-7171
Owner/Operator Telephone Ext: Not reported
Owner/Operator Fax: Not reported
Owner/Operator Email: Not reported

Owner/Operator Indicator: Operator
Owner/Operator Name: SAME
Legal Status: Private
Date Became Current: 1994-09-01 00:00:00.
Date Ended Current: Not reported
Owner/Operator Address: Not reported
Owner/Operator City,State,Zip: Not reported
Owner/Operator Telephone: Not reported
Owner/Operator Telephone Ext: Not reported
Owner/Operator Fax: Not reported
Owner/Operator Email: Not reported

Owner/Operator Indicator: Owner
Owner/Operator Name: COBHAM
Legal Status: Private
Date Became Current: 1994-01-01 00:00:00.
Date Ended Current: Not reported
Owner/Operator Address: 2734 HICKORY GROVE ROAD
Owner/Operator City,State,Zip: DAVENPORT, IA 52804
Owner/Operator Telephone: 563-383-6293
Owner/Operator Telephone Ext: Not reported
Owner/Operator Fax: Not reported
Owner/Operator Email: Not reported

Owner/Operator Indicator: Owner
Owner/Operator Name: COBHAM PLC
Legal Status: Private
Date Became Current: 1994-09-01 00:00:00.
Date Ended Current: Not reported
Owner/Operator Address: BRICK ROAD
Owner/Operator City,State,Zip: WIMBORNE, DORSET
Owner/Operator Telephone: Not reported
Owner/Operator Telephone Ext: Not reported
Owner/Operator Fax: Not reported
Owner/Operator Email: Not reported

Owner/Operator Indicator: Owner
Owner/Operator Name: COBHAM PLC
Legal Status: Private
Date Became Current: 1994-09-01 00:00:00.
Date Ended Current: Not reported
Owner/Operator Address: BRICK ROAD
Owner/Operator City,State,Zip: WIMBORNE, DORSET
Owner/Operator Telephone: Not reported
Owner/Operator Telephone Ext: Not reported
Owner/Operator Fax: Not reported
Owner/Operator Email: Not reported

Map ID
Direction
Distance
Elevation

MAP FINDINGS

Site

Database(s)

EDR ID Number
EPA ID Number

SARGENT FLETCHER INC (Continued)

1000233728

Historic Generators:

Receive Date: 2010-06-10 00:00:00.0
Handler Name: SARGENT FLETCHER INC
Federal Waste Generator Description: Large Quantity Generator
State District Owner: Not reported
Large Quantity Handler of Universal Waste: No
Recognized Trader Importer: No
Recognized Trader Exporter: No
Spent Lead Acid Battery Importer: No
Spent Lead Acid Battery Exporter: No
Current Record: Yes
Non Storage Recycler Activity: Not reported
Electronic Manifest Broker: Not reported

Receive Date: 1996-09-01 00:00:00.0
Handler Name: SARGENT FLETCHER INC
Federal Waste Generator Description: Large Quantity Generator
State District Owner: CA
Large Quantity Handler of Universal Waste: No
Recognized Trader Importer: No
Recognized Trader Exporter: No
Spent Lead Acid Battery Importer: No
Spent Lead Acid Battery Exporter: No
Current Record: No
Non Storage Recycler Activity: Not reported
Electronic Manifest Broker: Not reported

Receive Date: 1994-09-26 00:00:00.0
Handler Name: SARGENT FLETCHER INC
Federal Waste Generator Description: Large Quantity Generator
State District Owner: CA
Large Quantity Handler of Universal Waste: No
Recognized Trader Importer: No
Recognized Trader Exporter: No
Spent Lead Acid Battery Importer: No
Spent Lead Acid Battery Exporter: No
Current Record: No
Non Storage Recycler Activity: Not reported
Electronic Manifest Broker: Not reported

Receive Date: 1990-06-18 00:00:00.0
Handler Name: SARGENT FLETCHER COMPANY#
Federal Waste Generator Description: Large Quantity Generator
State District Owner: Not reported
Large Quantity Handler of Universal Waste: No
Recognized Trader Importer: No
Recognized Trader Exporter: No
Spent Lead Acid Battery Importer: No
Spent Lead Acid Battery Exporter: No
Current Record: No
Non Storage Recycler Activity: Not reported
Electronic Manifest Broker: Not reported

Receive Date: 1992-10-23 00:00:00.0
Handler Name: SARGENT-FLETCHER COMPANY#
Federal Waste Generator Description: Large Quantity Generator
State District Owner: Not reported

Map ID
Direction
Distance
Elevation

MAP FINDINGS

Site

Database(s)

EDR ID Number
EPA ID Number

SARGENT FLETCHER INC (Continued)

1000233728

Large Quantity Handler of Universal Waste: No
Recognized Trader Importer: No
Recognized Trader Exporter: No
Spent Lead Acid Battery Importer: No
Spent Lead Acid Battery Exporter: No
Current Record: No
Non Storage Recycler Activity: Not reported
Electronic Manifest Broker: Not reported

Receive Date: 1994-03-31 00:00:00.0
Handler Name: SARGENT FLETCHER COMPANY
Federal Waste Generator Description: Large Quantity Generator
State District Owner: Not reported
Large Quantity Handler of Universal Waste: No
Recognized Trader Importer: No
Recognized Trader Exporter: No
Spent Lead Acid Battery Importer: No
Spent Lead Acid Battery Exporter: No
Current Record: No
Non Storage Recycler Activity: Not reported
Electronic Manifest Broker: Not reported

Receive Date: 1996-02-15 00:00:00.0
Handler Name: SARGENT FLETCHER INC.
Federal Waste Generator Description: Large Quantity Generator
State District Owner: Not reported
Large Quantity Handler of Universal Waste: No
Recognized Trader Importer: No
Recognized Trader Exporter: No
Spent Lead Acid Battery Importer: No
Spent Lead Acid Battery Exporter: No
Current Record: No
Non Storage Recycler Activity: Not reported
Electronic Manifest Broker: Not reported

Receive Date: 1999-03-04 00:00:00.0
Handler Name: SARGENT FLETCHER INC.
Federal Waste Generator Description: Large Quantity Generator
State District Owner: Not reported
Large Quantity Handler of Universal Waste: No
Recognized Trader Importer: No
Recognized Trader Exporter: No
Spent Lead Acid Battery Importer: No
Spent Lead Acid Battery Exporter: No
Current Record: No
Non Storage Recycler Activity: Not reported
Electronic Manifest Broker: Not reported

Receive Date: 2000-10-12 00:00:00.0
Handler Name: SARGENT FLETCHER INC.
Federal Waste Generator Description: Large Quantity Generator
State District Owner: Not reported
Large Quantity Handler of Universal Waste: No
Recognized Trader Importer: No
Recognized Trader Exporter: No
Spent Lead Acid Battery Importer: No
Spent Lead Acid Battery Exporter: No

Map ID
Direction
Distance
Elevation

MAP FINDINGS

Site

Database(s)

EDR ID Number
EPA ID Number

SARGENT FLETCHER INC (Continued)

1000233728

Current Record:	No
Non Storage Recycler Activity:	Not reported
Electronic Manifest Broker:	Not reported
Receive Date:	2002-02-28 00:00:00.0
Handler Name:	SARGENT FLETCHER INC.
Federal Waste Generator Description:	Large Quantity Generator
State District Owner:	Not reported
Large Quantity Handler of Universal Waste:	No
Recognized Trader Importer:	No
Recognized Trader Exporter:	No
Spent Lead Acid Battery Importer:	No
Spent Lead Acid Battery Exporter:	No
Current Record:	No
Non Storage Recycler Activity:	Not reported
Electronic Manifest Broker:	Not reported
Receive Date:	2004-02-17 00:00:00.0
Handler Name:	SARGENT FLETCHER INC.
Federal Waste Generator Description:	Large Quantity Generator
State District Owner:	Not reported
Large Quantity Handler of Universal Waste:	No
Recognized Trader Importer:	No
Recognized Trader Exporter:	No
Spent Lead Acid Battery Importer:	No
Spent Lead Acid Battery Exporter:	No
Current Record:	No
Non Storage Recycler Activity:	Not reported
Electronic Manifest Broker:	Not reported
Receive Date:	2006-02-28 00:00:00.0
Handler Name:	SARGENT FLETCHER INC.
Federal Waste Generator Description:	Large Quantity Generator
State District Owner:	Not reported
Large Quantity Handler of Universal Waste:	No
Recognized Trader Importer:	No
Recognized Trader Exporter:	No
Spent Lead Acid Battery Importer:	No
Spent Lead Acid Battery Exporter:	No
Current Record:	No
Non Storage Recycler Activity:	Not reported
Electronic Manifest Broker:	Not reported
Receive Date:	2008-02-22 00:00:00.0
Handler Name:	SARGENT FLETCHER INC.,
Federal Waste Generator Description:	Large Quantity Generator
State District Owner:	Not reported
Large Quantity Handler of Universal Waste:	No
Recognized Trader Importer:	No
Recognized Trader Exporter:	No
Spent Lead Acid Battery Importer:	No
Spent Lead Acid Battery Exporter:	No
Current Record:	No
Non Storage Recycler Activity:	Not reported
Electronic Manifest Broker:	Not reported

Map ID
Direction
Distance
Elevation

MAP FINDINGS

Site

Database(s)

EDR ID Number
EPA ID Number

SARGENT FLETCHER INC (Continued)

1000233728

List of NAICS Codes and Descriptions:

NAICS Code: 332999
NAICS Description: ALL OTHER MISCELLANEOUS FABRICATED METAL PRODUCT MANUFACTURING

NAICS Code: 335999
NAICS Description: ALL OTHER MISCELLANEOUS ELECTRICAL EQUIPMENT AND COMPONENT MANUFACTURING

NAICS Code: 336413
NAICS Description: OTHER AIRCRAFT PARTS AND AUXILIARY EQUIPMENT MANUFACTURING

Facility Has Received Notices of Violation:

Found Violation: Yes
Agency Which Determined Violation: State
Violation Short Description: Generators - General
Date Violation was Determined: 2004-01-27 00:00:00.0
Actual Return to Compliance Date: 2004-02-27 00:00:00.0
Return to Compliance Qualifier: Observed
Violation Responsible Agency: State
Scheduled Compliance Date: Not reported
Enforcement Identifier: 501
Date of Enforcement Action: 2004-01-27 00:00:00.0
Enforcement Responsible Agency: State
Enforcement Docket Number: Not reported
Enforcement Attorney: Not reported
Corrective Action Component: No
Appeal Initiated Date: Not reported
Appeal Resolution Date: Not reported
Disposition Status Date: Not reported
Disposition Status: Not reported
Disposition Status Description: Not reported
Consent/Final Order Sequence Number: Not reported
Consent/Final Order Respondent Name: Not reported
Consent/Final Order Lead Agency: Not reported
Enforcement Type: WRITTEN INFORMAL
Enforcement Responsible Person: Not reported
Enforcement Responsible Sub-Organization: Not reported
SEP Sequence Number: Not reported
SEP Expenditure Amount: Not reported
SEP Scheduled Completion Date: Not reported
SEP Actual Date: Not reported
SEP Defaulted Date: Not reported
SEP Type: Not reported
SEP Type Description: Not reported
Proposed Amount: Not reported
Final Monetary Amount: Not reported
Paid Amount: Not reported
Final Count: Not reported
Final Amount: Not reported

Evaluation Action Summary:

Evaluation Date: 2004-01-27 00:00:00.0
Evaluation Responsible Agency: State Contractor/Grantee
Found Violation: Yes
Evaluation Type Description: COMPLIANCE EVALUATION INSPECTION ON-SITE
Evaluation Responsible Person Identifier: Not reported

Map ID
Direction
Distance
Elevation

MAP FINDINGS

Site

Database(s)

EDR ID Number
EPA ID Number

SARGENT FLETCHER INC (Continued)

1000233728

Evaluation Responsible Sub-Organization: Not reported
Actual Return to Compliance Date: 2004-02-27 00:00:00.0
Scheduled Compliance Date: Not reported
Date of Request: Not reported
Date Response Received: Not reported
Request Agency: Not reported
Former Citation: Not reported

ENVIROSTOR:

Name: SARGENT FLETCHER, INC.
Address: 9400 E. FLAIR DRIVE
City,State,Zip: EL MONTE, CA 91731
Facility ID: 71002188
Status: Refer: Other Agency
Status Date: Not reported
Site Code: Not reported
Site Type: Tiered Permit
Site Type Detailed: Tiered Permit
Acres: Not reported
NPL: NO
Regulatory Agencies: NONE SPECIFIED
Lead Agency: NONE SPECIFIED
Program Manager: Not reported
Supervisor: Not reported
Division Branch: Cleanup Chatsworth
Assembly: 49
Senate: 22
Special Program: Not reported
Restricted Use: NO
Site Mgmt Req: NONE SPECIFIED
Funding: Not reported
Latitude: 34.07096
Longitude: -118.0630
APN: NONE SPECIFIED
Past Use: NONE SPECIFIED
Potential COC: NONE SPECIFIED
Confirmed COC: NONE SPECIFIED
Potential Description: NONE SPECIFIED
Alias Name: CAD008322737
Alias Type: EPA Identification Number
Alias Name: 110000781967
Alias Type: EPA (FRS #)
Alias Name: 71002188
Alias Type: Envirostor ID Number

Completed Info:

Completed Area Name: PROJECT WIDE
Completed Sub Area Name: Not reported
Completed Document Type: Correspondence
Completed Date: 05/15/2014
Comments: Not reported

Completed Area Name: PROJECT WIDE
Completed Sub Area Name: Not reported
Completed Document Type: Consent Agreement
Completed Date: 09/28/1995

Map ID
Direction
Distance
Elevation

MAP FINDINGS

Site

Database(s)

EDR ID Number
EPA ID Number

SARGENT FLETCHER INC (Continued)

1000233728

Comments: Not reported

Future Area Name: Not reported
Future Sub Area Name: Not reported
Future Document Type: Not reported
Future Due Date: Not reported
Schedule Area Name: Not reported
Schedule Sub Area Name: Not reported
Schedule Document Type: Not reported
Schedule Due Date: Not reported
Schedule Revised Date: Not reported

SWEEPS UST:

Name: SARGENT-FLETCHER COMPANY
Address: 9400 E FLAIR DR
City: EL MONTE
Status: Active
Comp Number: 9078
Number: 9
Board Of Equalization: 44-008288
Referral Date: 06-30-89
Action Date: Not reported
Created Date: 06-30-89
Owner Tank Id: Not reported
SWRCB Tank Id: 19-000-009078-000001
Tank Status: A
Capacity: Not reported
Active Date: 06-30-89
Tank Use: UNKNOWN
STG: W
Content: Not reported
Number Of Tanks: 2

Name: SARGENT-FLETCHER COMPANY
Address: 9400 E FLAIR DR
City: EL MONTE
Status: Active
Comp Number: 9078
Number: 9
Board Of Equalization: 44-008288
Referral Date: 06-30-89
Action Date: Not reported
Created Date: 06-30-89
Owner Tank Id: Not reported
SWRCB Tank Id: 19-000-009078-000002
Tank Status: A
Capacity: Not reported
Active Date: 06-30-89
Tank Use: UNKNOWN
STG: W
Content: Not reported
Number Of Tanks: Not reported

HIST UST:

Name: SARGENT-FLETCHER CO
Address: 9400 E FLAIR DRIVE

Map ID
Direction
Distance
Elevation

MAP FINDINGS

Site

Database(s)

EDR ID Number
EPA ID Number

SARGENT FLETCHER INC (Continued)

1000233728

City,State,Zip: EL MONTE, CA 91731
File Number: 000281B1
URL: <http://geotracker.waterboards.ca.gov/ustpdfs/pdf/000281B1.pdf>
Region: Not reported
Facility ID: Not reported
Facility Type: Not reported
Other Type: Not reported
Contact Name: Not reported
Telephone: Not reported
Owner Name: Not reported
Owner Address: Not reported
Owner City,St,Zip: Not reported
Total Tanks: Not reported

Tank Num: Not reported
Container Num: Not reported
Year Installed: Not reported
Tank Capacity: Not reported
Tank Used for: Not reported
Type of Fuel: Not reported
Container Construction Thickness: Not reported
Leak Detection: Not reported

Click here for Geo Tracker PDF:

CA FID UST:

Facility ID: 19003209
Regulated By: UTNKA
Regulated ID: 00017490
Cortese Code: Not reported
SIC Code: Not reported
Facility Phone: 8180000000
Mail To: Not reported
Mailing Address: 9400 E FLAIR DR
Mailing Address 2: Not reported
Mailing City,St,Zip: EL MONTE
Contact: Not reported
Contact Phone: Not reported
DUNS Number: Not reported
NPDES Number: Not reported
EPA ID: Not reported
Comments: Not reported
Status: Active

EMI:

Name: A J INDUSTRIES INC, SARGENT-FL
Address: 9400 E FLAIR DR
City,State,Zip: EL MONTE, CA
Year: 1987
County Code: 19
Air Basin: SC
Facility ID: 15549
Air District Name: SC
SIC Code: 3728
Air District Name: SOUTH COAST AQMD
Community Health Air Pollution Info System: Not reported

Map ID
Direction
Distance
Elevation

MAP FINDINGS

Site

Database(s)

EDR ID Number
EPA ID Number

SARGENT FLETCHER INC (Continued)

1000233728

Consolidated Emission Reporting Rule: Not reported
Total Organic Hydrocarbon Gases Tons/Yr: 72
Reactive Organic Gases Tons/Yr: 71
Carbon Monoxide Emissions Tons/Yr: 0
NOX - Oxides of Nitrogen Tons/Yr: 2
SOX - Oxides of Sulphur Tons/Yr: 0
Particulate Matter Tons/Yr: 0
Part. Matter 10 Micrometers and Smllr Tons/Yr:0

Name: A J INDUSTRIES INC, SARGENT-FL
Address: 9400 E FLAIR DR
City,State,Zip: EL MONTE, CA
Year: 1990
County Code: 19
Air Basin: SC
Facility ID: 15549
Air District Name: SC
SIC Code: 3728
Air District Name: SOUTH COAST AQMD
Community Health Air Pollution Info System: Not reported
Consolidated Emission Reporting Rule: Not reported
Total Organic Hydrocarbon Gases Tons/Yr: 35
Reactive Organic Gases Tons/Yr: 34
Carbon Monoxide Emissions Tons/Yr: 1
NOX - Oxides of Nitrogen Tons/Yr: 3
SOX - Oxides of Sulphur Tons/Yr: 0
Particulate Matter Tons/Yr: 0
Part. Matter 10 Micrometers and Smllr Tons/Yr:0

Name: A J INDUSTRIES INC, SARGENT-FL
Address: 9400 E FLAIR DR
City,State,Zip: EL MONTE, CA
Year: 1993
County Code: 19
Air Basin: SC
Facility ID: 15549
Air District Name: SC
SIC Code: 3728
Air District Name: SOUTH COAST AQMD
Community Health Air Pollution Info System: Not reported
Consolidated Emission Reporting Rule: Not reported
Total Organic Hydrocarbon Gases Tons/Yr: 12
Reactive Organic Gases Tons/Yr: 10
Carbon Monoxide Emissions Tons/Yr: 0
NOX - Oxides of Nitrogen Tons/Yr: 1
SOX - Oxides of Sulphur Tons/Yr: 0
Particulate Matter Tons/Yr: 0
Part. Matter 10 Micrometers and Smllr Tons/Yr:0

Name: A J INDUSTRIES INC, SARGENT-FL
Address: 9400 E FLAIR DR
City,State,Zip: EL MONTE, CA
Year: 1995
County Code: 19
Air Basin: SC
Facility ID: 15549
Air District Name: SC

Map ID
Direction
Distance
Elevation

MAP FINDINGS

Site

Database(s)

EDR ID Number
EPA ID Number

SARGENT FLETCHER INC (Continued)

1000233728

SIC Code: 3728
Air District Name: SOUTH COAST AQMD
Community Health Air Pollution Info System: Not reported
Consolidated Emission Reporting Rule: Not reported
Total Organic Hydrocarbon Gases Tons/Yr: 12
Reactive Organic Gases Tons/Yr: 10
Carbon Monoxide Emissions Tons/Yr: 0
NOX - Oxides of Nitrogen Tons/Yr: 1
SOX - Oxides of Sulphur Tons/Yr: 0
Particulate Matter Tons/Yr: 0
Part. Matter 10 Micrometers and Smllr Tons/Yr:0

Name: SARGENT FLETCHER INC
Address: 9400 E FLAIR DR
City,State,Zip: EL MONTE, CA
Year: 1996
County Code: 19
Air Basin: SC
Facility ID: 103888
Air District Name: SC
SIC Code: 3728
Air District Name: SOUTH COAST AQMD
Community Health Air Pollution Info System: Not reported
Consolidated Emission Reporting Rule: Not reported
Total Organic Hydrocarbon Gases Tons/Yr: 0
Reactive Organic Gases Tons/Yr: 0
Carbon Monoxide Emissions Tons/Yr: 0
NOX - Oxides of Nitrogen Tons/Yr: 0
SOX - Oxides of Sulphur Tons/Yr: 0
Particulate Matter Tons/Yr: 0
Part. Matter 10 Micrometers and Smllr Tons/Yr:0

Name: SARGENT FLETCHER INC
Address: 9400 E FLAIR DR
City,State,Zip: EL MONTE, CA
Year: 1997
County Code: 19
Air Basin: SC
Facility ID: 103888
Air District Name: SC
SIC Code: 3728
Air District Name: SOUTH COAST AQMD
Community Health Air Pollution Info System: Not reported
Consolidated Emission Reporting Rule: Not reported
Total Organic Hydrocarbon Gases Tons/Yr: 2
Reactive Organic Gases Tons/Yr: 1
Carbon Monoxide Emissions Tons/Yr: 0
NOX - Oxides of Nitrogen Tons/Yr: 0
SOX - Oxides of Sulphur Tons/Yr: 0
Particulate Matter Tons/Yr: 0
Part. Matter 10 Micrometers and Smllr Tons/Yr:0

Name: SARGENT FLETCHER INC
Address: 9400 E FLAIR DR
City,State,Zip: EL MONTE, CA
Year: 1998
County Code: 19

Map ID
Direction
Distance
Elevation

MAP FINDINGS

Site

Database(s)

EDR ID Number
EPA ID Number

SARGENT FLETCHER INC (Continued)

1000233728

Air Basin: SC
Facility ID: 103888
Air District Name: SC
SIC Code: 3728
Air District Name: SOUTH COAST AQMD
Community Health Air Pollution Info System: Not reported
Consolidated Emission Reporting Rule: Not reported
Total Organic Hydrocarbon Gases Tons/Yr: 2
Reactive Organic Gases Tons/Yr: 1
Carbon Monoxide Emissions Tons/Yr: 0
NOX - Oxides of Nitrogen Tons/Yr: 0
SOX - Oxides of Sulphur Tons/Yr: 0
Particulate Matter Tons/Yr: 0
Part. Matter 10 Micrometers and Smlr Tons/Yr:0

Name: SARGENT FLETCHER INC
Address: 9400 E FLAIR DR
City,State,Zip: EL MONTE, CA
Year: 1999
County Code: 19
Air Basin: SC
Facility ID: 103888
Air District Name: SC
SIC Code: 3728
Air District Name: SOUTH COAST AQMD
Community Health Air Pollution Info System: Not reported
Consolidated Emission Reporting Rule: Not reported
Total Organic Hydrocarbon Gases Tons/Yr: 2
Reactive Organic Gases Tons/Yr: 1
Carbon Monoxide Emissions Tons/Yr: 0
NOX - Oxides of Nitrogen Tons/Yr: 0
SOX - Oxides of Sulphur Tons/Yr: 0
Particulate Matter Tons/Yr: 0
Part. Matter 10 Micrometers and Smlr Tons/Yr:0

Name: SARGENT FLETCHER INC
Address: 9400 E FLAIR DR
City,State,Zip: EL MONTE, CA
Year: 2000
County Code: 19
Air Basin: SC
Facility ID: 103888
Air District Name: SC
SIC Code: 3728
Air District Name: SOUTH COAST AQMD
Community Health Air Pollution Info System: Not reported
Consolidated Emission Reporting Rule: Not reported
Total Organic Hydrocarbon Gases Tons/Yr: 2
Reactive Organic Gases Tons/Yr: 1
Carbon Monoxide Emissions Tons/Yr: 0
NOX - Oxides of Nitrogen Tons/Yr: 0
SOX - Oxides of Sulphur Tons/Yr: 0
Particulate Matter Tons/Yr: 0
Part. Matter 10 Micrometers and Smlr Tons/Yr:0

Name: SARGENT FLETCHER INC
Address: 9400 E FLAIR DR

Map ID
Direction
Distance
Elevation

MAP FINDINGS

Site

Database(s)

EDR ID Number
EPA ID Number

SARGENT FLETCHER INC (Continued)

1000233728

City,State,Zip: EL MONTE, CA
Year: 2001
County Code: 19
Air Basin: SC
Facility ID: 103888
Air District Name: SC
SIC Code: 3720
Air District Name: SOUTH COAST AQMD
Community Health Air Pollution Info System: Y
Consolidated Emission Reporting Rule: Not reported
Total Organic Hydrocarbon Gases Tons/Yr: 2
Reactive Organic Gases Tons/Yr: 1
Carbon Monoxide Emissions Tons/Yr: 0
NOX - Oxides of Nitrogen Tons/Yr: 0
SOX - Oxides of Sulphur Tons/Yr: 0
Particulate Matter Tons/Yr: 0
Part. Matter 10 Micrometers and Smlr Tons/Yr:0

Name: SARGENT FLETCHER INC
Address: 9400 E FLAIR DR
City,State,Zip: EL MONTE, CA
Year: 2002
County Code: 19
Air Basin: SC
Facility ID: 103888
Air District Name: SC
SIC Code: 3728
Air District Name: SOUTH COAST AQMD
Community Health Air Pollution Info System: Not reported
Consolidated Emission Reporting Rule: Not reported
Total Organic Hydrocarbon Gases Tons/Yr: 6
Reactive Organic Gases Tons/Yr: 5
Carbon Monoxide Emissions Tons/Yr: 0
NOX - Oxides of Nitrogen Tons/Yr: 0
SOX - Oxides of Sulphur Tons/Yr: 0
Particulate Matter Tons/Yr: 0
Part. Matter 10 Micrometers and Smlr Tons/Yr:0

Name: SARGENT FLETCHER INC
Address: 9400 E FLAIR DR
City,State,Zip: EL MONTE, CA
Year: 2003
County Code: 19
Air Basin: SC
Facility ID: 103888
Air District Name: SC
SIC Code: 3728
Air District Name: SOUTH COAST AQMD
Community Health Air Pollution Info System: Not reported
Consolidated Emission Reporting Rule: Not reported
Total Organic Hydrocarbon Gases Tons/Yr: 6
Reactive Organic Gases Tons/Yr: 5
Carbon Monoxide Emissions Tons/Yr: 0
NOX - Oxides of Nitrogen Tons/Yr: 0
SOX - Oxides of Sulphur Tons/Yr: 0
Particulate Matter Tons/Yr: 0
Part. Matter 10 Micrometers and Smlr Tons/Yr:0

Map ID
Direction
Distance
Elevation

MAP FINDINGS

Site

Database(s)

EDR ID Number
EPA ID Number

SARGENT FLETCHER INC (Continued)

1000233728

Name: SARGENT FLETCHER INC
Address: 9400 E FLAIR DR
City,State,Zip: EL MONTE, CA
Year: 2004
County Code: 19
Air Basin: SC
Facility ID: 103888
Air District Name: SC
SIC Code: 3728
Air District Name: SOUTH COAST AQMD
Community Health Air Pollution Info System: Y
Consolidated Emission Reporting Rule: Not reported
Total Organic Hydrocarbon Gases Tons/Yr: 6.02263
Reactive Organic Gases Tons/Yr: 4.91
Carbon Monoxide Emissions Tons/Yr: 0.08864
NOX - Oxides of Nitrogen Tons/Yr: 0.306
SOX - Oxides of Sulphur Tons/Yr: 0.001946
Particulate Matter Tons/Yr: 0.0178523
Part. Matter 10 Micrometers and Smlr Tons/Yr:0.02

Name: SARGENT FLETCHER INC
Address: 9400 E FLAIR DR
City,State,Zip: EL MONTE, CA
Year: 2005
County Code: 19
Air Basin: SC
Facility ID: 103888
Air District Name: SC
SIC Code: 3728
Air District Name: SOUTH COAST AQMD
Community Health Air Pollution Info System: Not reported
Consolidated Emission Reporting Rule: Not reported
Total Organic Hydrocarbon Gases Tons/Yr: 2.696
Reactive Organic Gases Tons/Yr: 2.5977279
Carbon Monoxide Emissions Tons/Yr: .32
NOX - Oxides of Nitrogen Tons/Yr: .381
SOX - Oxides of Sulphur Tons/Yr: .00229
Particulate Matter Tons/Yr: .029115
Part. Matter 10 Micrometers and Smlr Tons/Yr:.0291104

Name: SARGENT FLETCHER INC
Address: 9400 E FLAIR DR
City,State,Zip: EL MONTE, CA
Year: 2006
County Code: 19
Air Basin: SC
Facility ID: 103888
Air District Name: SC
SIC Code: 3728
Air District Name: SOUTH COAST AQMD
Community Health Air Pollution Info System: Not reported
Consolidated Emission Reporting Rule: Not reported
Total Organic Hydrocarbon Gases Tons/Yr: 1.183259580814161155
Reactive Organic Gases Tons/Yr: .824
Carbon Monoxide Emissions Tons/Yr: .294
NOX - Oxides of Nitrogen Tons/Yr: .35
SOX - Oxides of Sulphur Tons/Yr: .002

Map ID
Direction
Distance
Elevation

MAP FINDINGS

Site

Database(s)

EDR ID Number
EPA ID Number

SARGENT FLETCHER INC (Continued)

1000233728

Particulate Matter Tons/Yr: .027
Part. Matter 10 Micrometers and Smlr Tons/Yr:.027

Name: SARGENT FLETCHER INC
Address: 9400 E FLAIR DR
City,State,Zip: EL MONTE, CA
Year: 2007
County Code: 19
Air Basin: SC
Facility ID: 103888
Air District Name: SC
SIC Code: 3728
Air District Name: SOUTH COAST AQMD
Community Health Air Pollution Info System: Not reported
Consolidated Emission Reporting Rule: Not reported
Total Organic Hydrocarbon Gases Tons/Yr: 1.183259580814161155
Reactive Organic Gases Tons/Yr: .824
Carbon Monoxide Emissions Tons/Yr: .294
NOX - Oxides of Nitrogen Tons/Yr: .35
SOX - Oxides of Sulphur Tons/Yr: .002
Particulate Matter Tons/Yr: .027
Part. Matter 10 Micrometers and Smlr Tons/Yr:.027

Name: SARGENT FLETCHER INC
Address: 9400 E FLAIR DR
City,State,Zip: EL MONTE, CA 91731
Year: 2008
County Code: 19
Air Basin: SC
Facility ID: 103888
Air District Name: SC
SIC Code: 3728
Air District Name: SOUTH COAST AQMD
Community Health Air Pollution Info System: Not reported
Consolidated Emission Reporting Rule: Not reported
Total Organic Hydrocarbon Gases Tons/Yr: 7.825543396291239583
Reactive Organic Gases Tons/Yr: 4.01805
Carbon Monoxide Emissions Tons/Yr: .31
NOX - Oxides of Nitrogen Tons/Yr: .37
SOX - Oxides of Sulphur Tons/Yr: .002244
Particulate Matter Tons/Yr: .03
Part. Matter 10 Micrometers and Smlr Tons/Yr:.0296

Name: SARGENT FLETCHER INC
Address: 9400 E FLAIR DR
City,State,Zip: EL MONTE, CA 91731
Year: 2009
County Code: 19
Air Basin: SC
Facility ID: 103888
Air District Name: SC
SIC Code: 3728
Air District Name: SOUTH COAST AQMD
Community Health Air Pollution Info System: Not reported
Consolidated Emission Reporting Rule: Not reported
Total Organic Hydrocarbon Gases Tons/Yr: 3.7120283258407301
Reactive Organic Gases Tons/Yr: 2.1082999999999998

Map ID
Direction
Distance
Elevation

MAP FINDINGS

Site

Database(s)

EDR ID Number
EPA ID Number

SARGENT FLETCHER INC (Continued)

1000233728

Carbon Monoxide Emissions Tons/Yr: 0.29999999999999999
NOX - Oxides of Nitrogen Tons/Yr: 0.34999999999999998
SOX - Oxides of Sulphur Tons/Yr: 0.00215
Particulate Matter Tons/Yr: 5.999999999999998E-2
Part. Matter 10 Micrometers and Smllr Tons/Yr:5.840000000000001E-2

LOS ANGELES CO. HMS:

Name: SARGENT FLETCHER INC
Address: 9400 FLAIR DR
City,State,Zip: EL MONTE, CA 91731
Region: LA
Permit Category: T
Facility Id: 009277-009078
Facility Type: 0
Facility Status: Removed
Area: 3C
Permit Number: 00000048T
Permit Status: Removed

LA Co. Site Mitigation:

Name: FORMER SARGENT FLETCHER INC.
Address: 9400 E FLAIR DR
City,State,Zip: EL MONTE, CA 91731
Facility ID: FA0010777
Status: ACTIVE
Site ID: SD0012041
Jurisdiction: Not reported
Case ID: RO0012041
Abated: No
Assigned To: James Ly
Entered Date: Not reported
Abated Date: Not reported

CIWQS:

Name: SARGENT FLETCHER INC
Address: 9400 FLAIR DR
City,State,Zip: EL MONTE, CA 91731
Agency: Sargent Fletcher Inc
Agency Address: 9400 Flair Dr, El Monte, CA 91731
Place/Project Type: Industrial - Aircraft Parts and Auxiliary Equipment, NEC
SIC/NAICS: 3728
Region: 4
Program: INDSTW
Regulatory Measure Status: Terminated
Regulatory Measure Type: Storm water industrial
Order Number: 2014-0057-DWQ
WDID: 4 19I003860
NPDES Number: CAS000001
Adoption Date: 01/01/1900
Effective Date: 04/03/1992
Termination Date: 08/23/2012
Expiration/Review Date: 01/01/1900
Design Flow: Not reported
Major/Minor: Not reported
Complexity: Not reported
TTWQ: Not reported

Map ID
 Direction
 Distance
 Elevation

MAP FINDINGS

Site

Database(s)

EDR ID Number
 EPA ID Number

SARGENT FLETCHER INC (Continued)

1000233728

Enforcement Actions within 5 years: 0
 Violations within 5 years: 0
 Latitude: 34.07199
 Longitude: -118.06429

CERS:

Name: SARGENT FLETCHER INC
 Address: 9400 E. FLAIR DR.
 City,State,Zip: EL MONTE, CA 91731-2909
 Site ID: 492728
 CERS ID: 110000781967
 CERS Description: US EPA Air Emission Inventory System (EIS)

Affiliation:

Affiliation Type Desc: Public Contact
 Entity Name: BOB REISS
 Entity Title: Not reported
 Affiliation Address: Not reported
 Affiliation City: Not reported
 Affiliation State: Not reported
 Affiliation Country: Not reported
 Affiliation Zip: Not reported
 Affiliation Phone: Not reported

Affiliation Type Desc: Environmental Contact
 Entity Name: GILBERT TANON
 Entity Title: FACILITIES MANAGER
 Affiliation Address: 9400 E FLAIR DRIVE
 Affiliation City: ELMONTE
 Affiliation State: CA
 Affiliation Country: Not reported
 Affiliation Zip: Not reported
 Affiliation Phone: Not reported

BA348
SSW
1/2-1
0.927 mi.
4892 ft.

USAR OD TRAINING AR WH NAR
WHITTIER, CA
Site 1 of 2 in cluster BA

ENVIROSTOR **S107737508**
N/A

Relative:
Lower
Actual:
223 ft.

ENVIROSTOR:
 Name: USAR OD TRAINING AR WH NAR
 Address: Not reported
 City,State,Zip: WHITTIER, CA
 Facility ID: 80000492
 Status: Inactive - Needs Evaluation
 Status Date: 07/01/2005
 Site Code: Not reported
 Site Type: Military Evaluation
 Site Type Detailed: FUDS
 Acres: 0
 NPL: NO
 Regulatory Agencies: SMBRP
 Lead Agency: SMBRP
 Program Manager: Not reported
 Supervisor: Douglas Bautista
 Division Branch: Cleanup Cypress

Map ID
 Direction
 Distance
 Elevation

MAP FINDINGS

Site

Database(s)

EDR ID Number
 EPA ID Number

USAR OD TRAINING AR WH NAR (Continued)

S107737508

Assembly: 57
 Senate: 22
 Special Program: Not reported
 Restricted Use: NO
 Site Mgmt Req: NONE SPECIFIED
 Funding: DERA
 Latitude: 34.04583
 Longitude: -118.0708
 APN: NONE SPECIFIED
 Past Use: NONE SPECIFIED
 Potential COC: NONE SPECIFIED
 Confirmed COC: NONE SPECIFIED
 Potential Description: NONE SPECIFIED
 Alias Name: CA99799F564500
 Alias Type: Federal Facility ID
 Alias Name: J09CA0658
 Alias Type: INPR
 Alias Name: 80000492
 Alias Type: Envirostor ID Number

 Completed Info:
 Completed Area Name: Not reported
 Completed Sub Area Name: Not reported
 Completed Document Type: Not reported
 Completed Date: Not reported
 Comments: Not reported

 Future Area Name: Not reported
 Future Sub Area Name: Not reported
 Future Document Type: Not reported
 Future Due Date: Not reported
 Schedule Area Name: Not reported
 Schedule Sub Area Name: Not reported
 Schedule Document Type: Not reported
 Schedule Due Date: Not reported
 Schedule Revised Date: Not reported

BA349
SSW
1/2-1
0.927 mi.
4895 ft.

USAR OUTDR TRAINNG AREA WH NAR
WHITTIER, CA
Site 2 of 2 in cluster BA

FUDS 1024903682
N/A

Relative:
Lower
Actual:
223 ft.

FUDS:
 EPA Region: 9
 Installation ID: CA99799F564500
 Congressional District Number: 38
 Name: USAR OUTDR TRAINNG AREA WH NAR
 FUDS Number: J09CA0658
 City: WHITTIER
 State: CA
 County: LOS ANGELES
 Object ID: 1489
 USACE Division: SPD
 USACE District: Los Angeles District (SPL)
 Status: Properties without projects
 Current Owner: Not reported
 EMS Map Link: <https://fudportal.usace.army.mil/ems/ems/inventory/map/map?id=61208>

Map ID
 Direction
 Distance
 Elevation

MAP FINDINGS

Site

Database(s)

EDR ID Number
 EPA ID Number

USAR OUTDR TRAINNG AREA WH NAR (Continued)

1024903682

Eligibility:	Ineligible
Has Projects:	No
NPL Status:	Not on the NPL
Property History:	Not reported
Project Required:	No
Feature Description:	Not reported
X Coord:	-118.07080078
Y Coord:	34.046020507999998
Latitude:	34.045833330000001
Longitude:	-118.07083333

**350
 NNW
 1/2-1
 0.929 mi.
 4906 ft.**

**AEROJET GENERAL CORP.
 9100 FLAIR DRIVE
 EL MONTE, CA 91731**

**RESPONSE
 ENVIROSTOR
 Cortese**

**S107143058
 N/A**

**Relative:
 Higher**

RESPONSE:

**Actual:
 263 ft.**

Name:	AEROJET GENERAL CORP.
Address:	9100 FLAIR DRIVE
City,State,Zip:	EL MONTE, CA 91731
Facility ID:	60000742
Site Type:	State Response
Site Type Detail:	State Response or NPL
Acres:	72
National Priorities List:	NO
Cleanup Oversight Agencies:	SMBRP
Lead Agency Description:	DTSC - Site Cleanup Program
Project Manager:	Laura Radke
Supervisor:	Juli Propes
Division Branch:	Cleanup Chatsworth
Site Code:	301377
Site Mgmt. Req.:	NONE SPECIFIED
Assembly:	49
Senate:	22
Special Program Status:	Not reported
Status:	Active
Status Date:	10/19/2007
Restricted Use:	NO
Funding:	Responsible Party
Latitude:	34.07156
Longitude:	-118.0686
APN:	8595003005, 8595003009, 8595003028, 8595003034, 8595003047, 8595003048, 8595003049, 8595003053, 8595003901, 8595003903
Past Use:	AEROSPACE MANUFACTURING/MAINTENANCE, AEROSPACE ROCKET TESTING/LAUNCH, ENGINE TESTING/REPAIR, LABORATORIES- BIOLOGICAL, LABORATORIES- CHEMICAL, LABORATORIES- UNSPECIFIED, OFFICE BUILDING, RESEARCH - AEROSPACE, RESEARCH - CHEMICAL, RESEARCH - OTHER, RESEARCH - WEAPONS
Potential COC :	Perchlorate Tetrachloroethylene (PCE Trichloroethylene (TCE Vinyl chloride Chromium VI 1,2-Dichloroethylene (cis 1,4-Dioxane
Confirmed COC:	NONE SPECIFIED
Potential Description:	OTH, SED, SOIL, SV
Alias Name:	8595003005
Alias Type:	APN
Alias Name:	8595003009
Alias Type:	APN
Alias Name:	8595003028

Map ID
Direction
Distance
Elevation

MAP FINDINGS

Site

Database(s)

EDR ID Number
EPA ID Number

AEROJET GENERAL CORP. (Continued)

S107143058

Alias Type: APN
Alias Name: 8595003034
Alias Type: APN
Alias Name: 8595003047
Alias Type: APN
Alias Name: 8595003048
Alias Type: APN
Alias Name: 8595003049
Alias Type: APN
Alias Name: 8595003053
Alias Type: APN
Alias Name: 8595003901
Alias Type: APN
Alias Name: 8595003903
Alias Type: APN
Alias Name: 110033613105
Alias Type: EPA (FRS #)
Alias Name: SL603792728
Alias Type: GeoTracker Global ID
Alias Name: 301377
Alias Type: Project Code (Site Code)
Alias Name: 60000742
Alias Type: Envirostor ID Number

Completed Info:

Completed Area Name: PROJECT WIDE
Completed Sub Area Name: Not reported
Completed Document Type: Standard Voluntary Agreement
Completed Date: 01/21/2009
Comments: VCA fully executed.

Completed Area Name: PROJECT WIDE
Completed Sub Area Name: Not reported
Completed Document Type: Other Report
Completed Date: 01/08/2008
Comments: DTSC Reviewed the QM Report.

Completed Area Name: PROJECT WIDE
Completed Sub Area Name: Not reported
Completed Document Type: Preliminary Endangerment Assessment Workplan
Completed Date: 01/29/2010
Comments: DTSC Conditionally Approved the Workplan.

Completed Area Name: PROJECT WIDE
Completed Sub Area Name: Not reported
Completed Document Type: Other Report
Completed Date: 02/20/2008
Comments: DTSC Reviewed the Quarterly Monitoring Report.

Completed Area Name: PROJECT WIDE
Completed Sub Area Name: Not reported
Completed Document Type: Other Report
Completed Date: 07/23/2008
Comments: Not reported

Completed Area Name: PROJECT WIDE
Completed Sub Area Name: Not reported
Completed Document Type: Other Report

Map ID
Direction
Distance
Elevation

MAP FINDINGS

Site

Database(s)

EDR ID Number
EPA ID Number

AEROJET GENERAL CORP. (Continued)

S107143058

Completed Date: 01/15/2009
Comments: DTSC had no comments on the report.

Completed Area Name: PROJECT WIDE
Completed Sub Area Name: Not reported
Completed Document Type: Other Report
Completed Date: 07/28/2009
Comments: DTSC Reviewed the report.

Completed Area Name: PROJECT WIDE
Completed Sub Area Name: Not reported
Completed Document Type: Other Report
Completed Date: 01/27/2010
Comments: DTSC accepted QM

Completed Area Name: PROJECT WIDE
Completed Sub Area Name: Not reported
Completed Document Type: Site Characterization Report
Completed Date: 06/20/2012
Comments: supplemental site assessment report is sufficient with responses to dtsc comments and additional assessment work plan submittal

Completed Area Name: PROJECT WIDE
Completed Sub Area Name: Not reported
Completed Document Type: Other Report
Completed Date: 09/28/2010
Comments: DTSC reviewed the report.

Completed Area Name: PROJECT WIDE
Completed Sub Area Name: Not reported
Completed Document Type: Other Report
Completed Date: 01/19/2011
Comments: DTSC accepted report.

Completed Area Name: PROJECT WIDE
Completed Sub Area Name: Not reported
Completed Document Type: Site Characterization Workplan
Completed Date: 02/14/2013
Comments: Not reported

Completed Area Name: PROJECT WIDE
Completed Sub Area Name: Not reported
Completed Document Type: Technical Report
Completed Date: 09/24/2012
Comments: routine groundwater monitoring report

Completed Area Name: PROJECT WIDE
Completed Sub Area Name: Not reported
Completed Document Type: Monitoring Report
Completed Date: 02/08/2013
Comments: no comments from DTSC

Completed Area Name: PROJECT WIDE
Completed Sub Area Name: Not reported
Completed Document Type: Monitoring Report
Completed Date: 10/18/2013
Comments: DTSC comments will be submitted with RI review

Map ID
Direction
Distance
Elevation

MAP FINDINGS

Site

Database(s)

EDR ID Number
EPA ID Number

AEROJET GENERAL CORP. (Continued)

S107143058

Completed Area Name: PROJECT WIDE
Completed Sub Area Name: Not reported
Completed Document Type: Monitoring Report
Completed Date: 01/29/2014
Comments: DTSC comments will be with RI report

Completed Area Name: PROJECT WIDE
Completed Sub Area Name: Not reported
Completed Document Type: Remedial Investigation Report
Completed Date: 06/06/2014
Comments: work plan subsequent to this report for filling data gaps

Completed Area Name: PROJECT WIDE
Completed Sub Area Name: Not reported
Completed Document Type: Remedial Investigation Workplan
Completed Date: 09/16/2014
Comments: Not reported

Completed Area Name: PROJECT WIDE
Completed Sub Area Name: Not reported
Completed Document Type: Monitoring Report
Completed Date: 04/30/2015
Comments: sufficient report

Completed Area Name: PROJECT WIDE
Completed Sub Area Name: Not reported
Completed Document Type: Monitoring Report
Completed Date: 10/31/2014
Comments: sufficient report

Completed Area Name: PROJECT WIDE
Completed Sub Area Name: Not reported
Completed Document Type: Monitoring Report
Completed Date: 12/15/2015
Comments: formal comments not needed for this report

Completed Area Name: PROJECT WIDE
Completed Sub Area Name: Not reported
Completed Document Type: Other Report
Completed Date: 09/03/2015
Comments: soil gas data reviewed

Completed Area Name: PROJECT WIDE
Completed Sub Area Name: Not reported
Completed Document Type: Site Characterization Report
Completed Date: 02/05/2016
Comments: Not reported

Completed Area Name: PROJECT WIDE
Completed Sub Area Name: Not reported
Completed Document Type: Site Characterization Report
Completed Date: 02/09/2016
Comments: .

Completed Area Name: PROJECT WIDE
Completed Sub Area Name: Not reported
Completed Document Type: Monitoring Report

Map ID
Direction
Distance
Elevation

MAP FINDINGS

Site

Database(s)

EDR ID Number
EPA ID Number

AEROJET GENERAL CORP. (Continued)

S107143058

Completed Date: 06/30/2016
Comments: routine monitoring report

Completed Area Name: PROJECT WIDE
Completed Sub Area Name: Not reported
Completed Document Type: Technical Report
Completed Date: 03/18/2016
Comments: Request for Groundwater Monitoring Program Changes

Completed Area Name: PROJECT WIDE
Completed Sub Area Name: Not reported
Completed Document Type: Remedial Investigation Report
Completed Date: 07/21/2016
Comments: Remedial Investigation Report Addendum

Completed Area Name: PROJECT WIDE
Completed Sub Area Name: Not reported
Completed Document Type: Monitoring Report
Completed Date: 08/25/2016
Comments: I have reviewed the report and noted that the downgradient extent of TCE from monitoring well MW-10B may need to be assessed. I anticipate that this possible work will take place after task 3 of the VCA is complete.

Completed Area Name: PROJECT WIDE
Completed Sub Area Name: Not reported
Completed Document Type: Technical Report
Completed Date: 06/05/2017
Comments: Risk Assessment Report

Completed Area Name: PROJECT WIDE
Completed Sub Area Name: Not reported
Completed Document Type: Monitoring Report
Completed Date: 04/20/2017
Comments: pm finished review of report today. Additional groundwater characterization is warranted. plan to discuss this with Aerojet during a scoping meeting after completion of the risk assessment

Completed Area Name: PROJECT WIDE
Completed Sub Area Name: Not reported
Completed Document Type: Monitoring Report
Completed Date: 07/18/2017
Comments: First Semi-Annual 2017 Groundwater Monitoring Report

Completed Area Name: PROJECT WIDE
Completed Sub Area Name: Not reported
Completed Document Type: Monitoring Report
Completed Date: 07/19/2018
Comments: Second Semi-Annual 2017 Groundwater Monitoring Report

Completed Area Name: PROJECT WIDE
Completed Sub Area Name: Not reported
Completed Document Type: Monitoring Report
Completed Date: 09/25/2018
Comments: First Semi-Annual 2018 Groundwater Monitoring Report

Completed Area Name: PROJECT WIDE

Map ID
Direction
Distance
Elevation

MAP FINDINGS

Site

Database(s)

EDR ID Number
EPA ID Number

AEROJET GENERAL CORP. (Continued)

S107143058

Completed Sub Area Name: Not reported
Completed Document Type: Feasibility Study Report
Completed Date: 09/20/2018
Comments: Aerojet seeking private agreements placing land use restrictions and/or other remedies on the former Aerojet property that is now the property of new landowners.

Completed Area Name: PROJECT WIDE
Completed Sub Area Name: Not reported
Completed Document Type: Monitoring Report
Completed Date: 07/26/2019
Comments: sufficient groundwater monitoring report.

Completed Area Name: PROJECT WIDE
Completed Sub Area Name: Not reported
Completed Document Type: Monitoring Report
Completed Date: 02/13/2020
Comments: Not reported

Completed Area Name: PROJECT WIDE
Completed Sub Area Name: Not reported
Completed Document Type: Monitoring Report
Completed Date: 03/23/2020
Comments: Not reported

Completed Area Name: PROJECT WIDE
Completed Sub Area Name: Not reported
Completed Document Type: Monitoring Report
Completed Date: 09/09/2020
Comments: Not reported

Completed Area Name: PROJECT WIDE
Completed Sub Area Name: Not reported
Completed Document Type: Site Characterization Report
Completed Date: 11/17/2005
Comments: Not reported

Completed Area Name: PROJECT WIDE
Completed Sub Area Name: Not reported
Completed Document Type: Correspondence
Completed Date: 08/12/2014
Comments: file reviewed by dtsc legal and pm and ok for public records act request

Completed Area Name: PROJECT WIDE
Completed Sub Area Name: Not reported
Completed Document Type: Annual Oversight Cost Estimate
Completed Date: 10/19/2016
Comments: routine annual cost estimate

Completed Area Name: PROJECT WIDE
Completed Sub Area Name: Not reported
Completed Document Type: Correspondence
Completed Date: 01/31/2018
Comments: VCA amendment #1 is now fully executed.

Completed Area Name: PROJECT WIDE

Map ID
Direction
Distance
Elevation

MAP FINDINGS

Site

Database(s)

EDR ID Number
EPA ID Number

AEROJET GENERAL CORP. (Continued)

S107143058

Completed Sub Area Name: Not reported
Completed Document Type: Annual Oversight Cost Estimate
Completed Date: 08/27/2020
Comments: Not reported

Completed Area Name: PROJECT WIDE
Completed Sub Area Name: Not reported
Completed Document Type: Correspondence
Completed Date: 02/12/2021
Comments: Not reported

Completed Area Name: PROJECT WIDE
Completed Sub Area Name: Not reported
Completed Document Type: Correspondence
Completed Date: 02/08/2021
Comments: Notice received February 8, 2021.

Completed Area Name: PROJECT WIDE
Completed Sub Area Name: Not reported
Completed Document Type: Monitoring Report
Completed Date: 03/24/2021
Comments: Not reported

Future Area Name: PROJECT WIDE
Future Sub Area Name: Not reported
Future Document Type: Feasibility Study Report
Future Due Date: 2021
Schedule Area Name: Not reported
Schedule Sub Area Name: Not reported
Schedule Document Type: Not reported
Schedule Due Date: Not reported
Schedule Revised Date: Not reported

ENVIROSTOR:

Name: AEROJET GENERAL CORP.
Address: 9100 FLAIR DRIVE
City,State,Zip: EL MONTE, CA 91731
Facility ID: 60000742
Status: Active
Status Date: 10/19/2007
Site Code: 301377
Site Type: State Response
Site Type Detailed: State Response or NPL
Acres: 72
NPL: NO
Regulatory Agencies: SMBRP
Lead Agency: SMBRP
Program Manager: Laura Radke
Supervisor: Juli Propes
Division Branch: Cleanup Chatsworth
Assembly: 49
Senate: 22
Special Program: Not reported
Restricted Use: NO
Site Mgmt Req: NONE SPECIFIED
Funding: Responsible Party
Latitude: 34.07156

Map ID
Direction
Distance
Elevation

MAP FINDINGS

Site

Database(s)

EDR ID Number
EPA ID Number

AEROJET GENERAL CORP. (Continued)

S107143058

Longitude: -118.0686
APN: 8595003005, 8595003009, 8595003028, 8595003034, 8595003047,
8595003048, 8595003049, 8595003053, 8595003901, 8595003903
Past Use: AEROSPACE MANUFACTURING/MAINTENANCE, AEROSPACE ROCKET TESTING/LAUNCH,
ENGINE TESTING/REPAIR, LABORATORIES- BIOLOGICAL, LABORATORIES-
CHEMICAL, LABORATORIES- UNSPECIFIED, OFFICE BUILDING, RESEARCH -
AEROSPACE, RESEARCH - CHEMICAL, RESEARCH - OTHER, RESEARCH - WEAPONS
Potential COC: Perchlorate Tetrachloroethylene (PCE Trichloroethylene (TCE Vinyl
chloride Chromium VI 1,2-Dichloroethylene (cis 1,4-Dioxane
Confirmed COC: NONE SPECIFIED
Potential Description: OTH, SED, SOIL, SV
Alias Name: 8595003005
Alias Type: APN
Alias Name: 8595003009
Alias Type: APN
Alias Name: 8595003028
Alias Type: APN
Alias Name: 8595003034
Alias Type: APN
Alias Name: 8595003047
Alias Type: APN
Alias Name: 8595003048
Alias Type: APN
Alias Name: 8595003049
Alias Type: APN
Alias Name: 8595003053
Alias Type: APN
Alias Name: 8595003901
Alias Type: APN
Alias Name: 8595003903
Alias Type: APN
Alias Name: 110033613105
Alias Type: EPA (FRS #)
Alias Name: SL603792728
Alias Type: GeoTracker Global ID
Alias Name: 301377
Alias Type: Project Code (Site Code)
Alias Name: 60000742
Alias Type: Envirostor ID Number
Completed Info:
Completed Area Name: PROJECT WIDE
Completed Sub Area Name: Not reported
Completed Document Type: Standard Voluntary Agreement
Completed Date: 01/21/2009
Comments: VCA fully executed.
Completed Area Name: PROJECT WIDE
Completed Sub Area Name: Not reported
Completed Document Type: Other Report
Completed Date: 01/08/2008
Comments: DTSC Reviewed the QM Report.
Completed Area Name: PROJECT WIDE
Completed Sub Area Name: Not reported
Completed Document Type: Preliminary Endangerment Assessment Workplan
Completed Date: 01/29/2010
Comments: DTSC Conditionally Approved the Workplan.

Map ID
Direction
Distance
Elevation

MAP FINDINGS

Site

Database(s)

EDR ID Number
EPA ID Number

AEROJET GENERAL CORP. (Continued)

S107143058

Completed Area Name: PROJECT WIDE
Completed Sub Area Name: Not reported
Completed Document Type: Other Report
Completed Date: 02/20/2008
Comments: DTSC Reviewed the Quarterly Monitoring Report.

Completed Area Name: PROJECT WIDE
Completed Sub Area Name: Not reported
Completed Document Type: Other Report
Completed Date: 07/23/2008
Comments: Not reported

Completed Area Name: PROJECT WIDE
Completed Sub Area Name: Not reported
Completed Document Type: Other Report
Completed Date: 01/15/2009
Comments: DTSC had no comments on the report.

Completed Area Name: PROJECT WIDE
Completed Sub Area Name: Not reported
Completed Document Type: Other Report
Completed Date: 07/28/2009
Comments: DTSC Reviewed the report.

Completed Area Name: PROJECT WIDE
Completed Sub Area Name: Not reported
Completed Document Type: Other Report
Completed Date: 01/27/2010
Comments: DTSC accepted QM

Completed Area Name: PROJECT WIDE
Completed Sub Area Name: Not reported
Completed Document Type: Site Characterization Report
Completed Date: 06/20/2012
Comments: supplemental site assessment report is sufficient with responses to dtsc comments and additional assessment work plan submittal

Completed Area Name: PROJECT WIDE
Completed Sub Area Name: Not reported
Completed Document Type: Other Report
Completed Date: 09/28/2010
Comments: DTSC reviewed the report.

Completed Area Name: PROJECT WIDE
Completed Sub Area Name: Not reported
Completed Document Type: Other Report
Completed Date: 01/19/2011
Comments: DTSC accepted report.

Completed Area Name: PROJECT WIDE
Completed Sub Area Name: Not reported
Completed Document Type: Site Characterization Workplan
Completed Date: 02/14/2013
Comments: Not reported

Completed Area Name: PROJECT WIDE
Completed Sub Area Name: Not reported

Map ID
Direction
Distance
Elevation

MAP FINDINGS

Site

Database(s)

EDR ID Number
EPA ID Number

AEROJET GENERAL CORP. (Continued)

S107143058

Completed Document Type: Technical Report
Completed Date: 09/24/2012
Comments: routine groundwater monitoring report

Completed Area Name: PROJECT WIDE
Completed Sub Area Name: Not reported
Completed Document Type: Monitoring Report
Completed Date: 02/08/2013
Comments: no comments from DTSC

Completed Area Name: PROJECT WIDE
Completed Sub Area Name: Not reported
Completed Document Type: Monitoring Report
Completed Date: 10/18/2013
Comments: DTSC comments will be submitted with RI review

Completed Area Name: PROJECT WIDE
Completed Sub Area Name: Not reported
Completed Document Type: Monitoring Report
Completed Date: 01/29/2014
Comments: DTSC comments will be with RI report

Completed Area Name: PROJECT WIDE
Completed Sub Area Name: Not reported
Completed Document Type: Remedial Investigation Report
Completed Date: 06/06/2014
Comments: work plan subsequent to this report for filling data gaps

Completed Area Name: PROJECT WIDE
Completed Sub Area Name: Not reported
Completed Document Type: Remedial Investigation Workplan
Completed Date: 09/16/2014
Comments: Not reported

Completed Area Name: PROJECT WIDE
Completed Sub Area Name: Not reported
Completed Document Type: Monitoring Report
Completed Date: 04/30/2015
Comments: sufficient report

Completed Area Name: PROJECT WIDE
Completed Sub Area Name: Not reported
Completed Document Type: Monitoring Report
Completed Date: 10/31/2014
Comments: sufficient report

Completed Area Name: PROJECT WIDE
Completed Sub Area Name: Not reported
Completed Document Type: Monitoring Report
Completed Date: 12/15/2015
Comments: formal comments not needed for this report

Completed Area Name: PROJECT WIDE
Completed Sub Area Name: Not reported
Completed Document Type: Other Report
Completed Date: 09/03/2015
Comments: soil gas data reviewed

Map ID
Direction
Distance
Elevation

MAP FINDINGS

Site

Database(s)

EDR ID Number
EPA ID Number

AEROJET GENERAL CORP. (Continued)

S107143058

Completed Area Name: PROJECT WIDE
Completed Sub Area Name: Not reported
Completed Document Type: Site Characterization Report
Completed Date: 02/05/2016
Comments: Not reported

Completed Area Name: PROJECT WIDE
Completed Sub Area Name: Not reported
Completed Document Type: Site Characterization Report
Completed Date: 02/09/2016
Comments: .

Completed Area Name: PROJECT WIDE
Completed Sub Area Name: Not reported
Completed Document Type: Monitoring Report
Completed Date: 06/30/2016
Comments: routine monitoring report

Completed Area Name: PROJECT WIDE
Completed Sub Area Name: Not reported
Completed Document Type: Technical Report
Completed Date: 03/18/2016
Comments: Request for Groundwater Monitoring Program Changes

Completed Area Name: PROJECT WIDE
Completed Sub Area Name: Not reported
Completed Document Type: Remedial Investigation Report
Completed Date: 07/21/2016
Comments: Remedial Investigation Report Addendum

Completed Area Name: PROJECT WIDE
Completed Sub Area Name: Not reported
Completed Document Type: Monitoring Report
Completed Date: 08/25/2016
Comments: I have reviewed the report and noted that the downgradient extent of TCE from monitoring well MW-10B may need to be assessed. I anticipate that this possible work will take place after task 3 of the VCA is complete.

Completed Area Name: PROJECT WIDE
Completed Sub Area Name: Not reported
Completed Document Type: Technical Report
Completed Date: 06/05/2017
Comments: Risk Assessment Report

Completed Area Name: PROJECT WIDE
Completed Sub Area Name: Not reported
Completed Document Type: Monitoring Report
Completed Date: 04/20/2017
Comments: pm finished review of report today. Additional groundwater characterization is warranted. plan to discuss this with Aerojet during a scoping meeting after completion of the risk assessment

Completed Area Name: PROJECT WIDE
Completed Sub Area Name: Not reported
Completed Document Type: Monitoring Report
Completed Date: 07/18/2017

Map ID
Direction
Distance
Elevation

MAP FINDINGS

Site

Database(s)

EDR ID Number
EPA ID Number

AEROJET GENERAL CORP. (Continued)

S107143058

Comments: First Semi-Annual 2017 Groundwater Monitoring Report

Completed Area Name: PROJECT WIDE
Completed Sub Area Name: Not reported
Completed Document Type: Monitoring Report
Completed Date: 07/19/2018
Comments: Second Semi-Annual 2017 Groundwater Monitoring Report

Completed Area Name: PROJECT WIDE
Completed Sub Area Name: Not reported
Completed Document Type: Monitoring Report
Completed Date: 09/25/2018
Comments: First Semi-Annual 2018 Groundwater Monitoring Report

Completed Area Name: PROJECT WIDE
Completed Sub Area Name: Not reported
Completed Document Type: Feasibility Study Report
Completed Date: 09/20/2018
Comments: Aerojet seeking private agreements placing land use restrictions and/or other remedies on the former Aerojet property that is now the property of new landowners.

Completed Area Name: PROJECT WIDE
Completed Sub Area Name: Not reported
Completed Document Type: Monitoring Report
Completed Date: 07/26/2019
Comments: sufficient groundwater monitoring report.

Completed Area Name: PROJECT WIDE
Completed Sub Area Name: Not reported
Completed Document Type: Monitoring Report
Completed Date: 02/13/2020
Comments: Not reported

Completed Area Name: PROJECT WIDE
Completed Sub Area Name: Not reported
Completed Document Type: Monitoring Report
Completed Date: 03/23/2020
Comments: Not reported

Completed Area Name: PROJECT WIDE
Completed Sub Area Name: Not reported
Completed Document Type: Monitoring Report
Completed Date: 09/09/2020
Comments: Not reported

Completed Area Name: PROJECT WIDE
Completed Sub Area Name: Not reported
Completed Document Type: Site Characterization Report
Completed Date: 11/17/2005
Comments: Not reported

Completed Area Name: PROJECT WIDE
Completed Sub Area Name: Not reported
Completed Document Type: Correspondence
Completed Date: 08/12/2014
Comments: file reviewed by dtsc legal and pm and ok for public records act

Map ID
Direction
Distance
Elevation

MAP FINDINGS

Site

Database(s)

EDR ID Number
EPA ID Number

AEROJET GENERAL CORP. (Continued)

S107143058

request

Completed Area Name: PROJECT WIDE
Completed Sub Area Name: Not reported
Completed Document Type: Annual Oversight Cost Estimate
Completed Date: 10/19/2016
Comments: routine annual cost estimate

Completed Area Name: PROJECT WIDE
Completed Sub Area Name: Not reported
Completed Document Type: Correspondence
Completed Date: 01/31/2018
Comments: VCA amendment #1 is now fully executed.

Completed Area Name: PROJECT WIDE
Completed Sub Area Name: Not reported
Completed Document Type: Annual Oversight Cost Estimate
Completed Date: 08/27/2020
Comments: Not reported

Completed Area Name: PROJECT WIDE
Completed Sub Area Name: Not reported
Completed Document Type: Correspondence
Completed Date: 02/12/2021
Comments: Not reported

Completed Area Name: PROJECT WIDE
Completed Sub Area Name: Not reported
Completed Document Type: Correspondence
Completed Date: 02/08/2021
Comments: Notice received February 8, 2021.

Completed Area Name: PROJECT WIDE
Completed Sub Area Name: Not reported
Completed Document Type: Monitoring Report
Completed Date: 03/24/2021
Comments: Not reported

Future Area Name: PROJECT WIDE
Future Sub Area Name: Not reported
Future Document Type: Feasibility Study Report
Future Due Date: 2021
Schedule Area Name: Not reported
Schedule Sub Area Name: Not reported
Schedule Document Type: Not reported
Schedule Due Date: Not reported
Schedule Revised Date: Not reported

CORTESE:

Name: AEROJET GENERAL CORP.
Address: 9100 FLAIR DRIVE
City,State,Zip: EL MONTE, CA 91731
Region: CORTESE
Envirostor Id: 60000742
Global ID: Not reported
Site/Facility Type: STATE RESPONSE
Cleanup Status: ACTIVE

Map ID
Direction
Distance
Elevation

MAP FINDINGS

Site

Database(s)

EDR ID Number
EPA ID Number

AEROJET GENERAL CORP. (Continued)

S107143058

Status Date: 10/19/2007
Site Code: 301377
Latitude: 34.071564
Longitude: -118.06868
Owner: Not reported
Enf Type: Not reported
Swat R: Not reported
Flag: envirostor
Order No: Not reported
Waste Discharge System No: Not reported
Effective Date: Not reported
Region 2: Not reported
WID Id: Not reported
Solid Waste Id No: Not reported
Waste Management Uit Name: Not reported
File Name: Haz Waste & Substances Sites

BB351
SSE
1/2-1
0.984 mi.
5195 ft.

FORMER NIKE SITE LA-14, LAUNCHER AREA

FUDS 1024903864
N/A

WHITTIER NARROWS, CA

Site 1 of 2 in cluster BB

Relative:
Lower
Actual:
235 ft.

FUDS:
EPA Region: 9
Installation ID: CA99799F828900
Congressional District Number: 38
Name: FORMER NIKE SITE LA-14, LAUNCHER AREA
FUDS Number: J09CA7057
City: WHITTIER NARROWS
State: CA
County: LOS ANGELES
Object ID: 9153
USACE Division: SPD
USACE District: Los Angeles District (SPL)
Status: Properties without projects
Current Owner: Not reported
EMS Map Link: <https://fudsportal.usace.army.mil/ems/ems/inventory/map/map?id=56584>
Eligibility: Eligible
Has Projects: No
NPL Status: Not on the NPL
Property History: N/A

Project Required: No
Feature Description: Not reported
X Coord: -118.05828857
Y Coord: 34.043212891000003
Latitude: 34.043055559999999
Longitude: -118.05833333

Map ID
Direction
Distance
Elevation

MAP FINDINGS

Site

Database(s)

EDR ID Number
EPA ID Number

BB352
SSE
1/2-1
0.984 mi.
5198 ft.

NIKE SITE 14 - LA LAUNCHER AREA
WHITTIER NARROWS, CA
Site 2 of 2 in cluster BB

ENVIROSTOR **S109548288**
N/A

Relative:
Lower

ENVIROSTOR:

Actual:
235 ft.

Name: NIKE SITE 14 - LA LAUNCHER AREA
Address: Not reported
City,State,Zip: WHITTIER NARROWS, CA
Facility ID: 80000745
Status: Inactive - Needs Evaluation
Status Date: 07/01/2005
Site Code: Not reported
Site Type: Military Evaluation
Site Type Detailed: FUDS
Acres: Not reported
NPL: NO
Regulatory Agencies: SMBRP
Lead Agency: SMBRP
Program Manager: Not reported
Supervisor: Douglas Bautista
Division Branch: Cleanup Cypress
Assembly: 57
Senate: 22
Special Program: Not reported
Restricted Use: NO
Site Mgmt Req: NONE SPECIFIED
Funding: DERA
Latitude: 34.04305
Longitude: -118.0583
APN: NONE SPECIFIED
Past Use: NONE SPECIFIED
Potential COC: NONE SPECIFIED
Confirmed COC: NONE SPECIFIED
Potential Description: NONE SPECIFIED
Alias Name: FORMER NIKE SITE LA-14, LAUNCHER AREA
Alias Type: Alternate Name
Alias Name: CA99799F828900
Alias Type: Federal Facility ID
Alias Name: J09CA7057
Alias Type: INPR
Alias Name: 80000745
Alias Type: Envirostor ID Number

Completed Info:

Completed Area Name: Not reported
Completed Sub Area Name: Not reported
Completed Document Type: Not reported
Completed Date: Not reported
Comments: Not reported

Future Area Name: Not reported
Future Sub Area Name: Not reported
Future Document Type: Not reported
Future Due Date: Not reported
Schedule Area Name: Not reported
Schedule Sub Area Name: Not reported
Schedule Document Type: Not reported
Schedule Due Date: Not reported

Map ID
Direction
Distance
Elevation

MAP FINDINGS

Site

Database(s)

EDR ID Number
EPA ID Number

NIKE SITE 14 - LA LAUNCHER AREA (Continued)

S109548288

Schedule Revised Date: Not reported

Count: 1 records.

ORPHAN SUMMARY

<u>City</u>	<u>EDR ID</u>	<u>Site Name</u>	<u>Site Address</u>	<u>Zip</u>	<u>Database(s)</u>
SOUTH EL MONTE	S122853937	TED LEVINE DRUM ALPACA / EL POCHE	9648, 9660 EAST EL POCHE & 966	91733	CPS-SLIC

GOVERNMENT RECORDS SEARCHED / DATA CURRENCY TRACKING

To maintain currency of the following federal and state databases, EDR contacts the appropriate governmental agency on a monthly or quarterly basis, as required.

Number of Days to Update: Provides confirmation that EDR is reporting records that have been updated within 90 days from the date the government agency made the information available to the public.

STANDARD ENVIRONMENTAL RECORDS

Federal NPL site list

NPL: National Priority List

National Priorities List (Superfund). The NPL is a subset of CERCLIS and identifies over 1,200 sites for priority cleanup under the Superfund Program. NPL sites may encompass relatively large areas. As such, EDR provides polygon coverage for over 1,000 NPL site boundaries produced by EPA's Environmental Photographic Interpretation Center (EPIC) and regional EPA offices.

Date of Government Version: 04/27/2021	Source: EPA
Date Data Arrived at EDR: 05/03/2021	Telephone: N/A
Date Made Active in Reports: 05/19/2021	Last EDR Contact: 06/29/2021
Number of Days to Update: 16	Next Scheduled EDR Contact: 10/11/2021
	Data Release Frequency: Quarterly

NPL Site Boundaries

Sources:

EPA's Environmental Photographic Interpretation Center (EPIC)
Telephone: 202-564-7333

EPA Region 1
Telephone 617-918-1143

EPA Region 6
Telephone: 214-655-6659

EPA Region 3
Telephone 215-814-5418

EPA Region 7
Telephone: 913-551-7247

EPA Region 4
Telephone 404-562-8033

EPA Region 8
Telephone: 303-312-6774

EPA Region 5
Telephone 312-886-6686

EPA Region 9
Telephone: 415-947-4246

EPA Region 10
Telephone 206-553-8665

Proposed NPL: Proposed National Priority List Sites

A site that has been proposed for listing on the National Priorities List through the issuance of a proposed rule in the Federal Register. EPA then accepts public comments on the site, responds to the comments, and places on the NPL those sites that continue to meet the requirements for listing.

Date of Government Version: 04/27/2021	Source: EPA
Date Data Arrived at EDR: 05/03/2021	Telephone: N/A
Date Made Active in Reports: 05/19/2021	Last EDR Contact: 06/29/2021
Number of Days to Update: 16	Next Scheduled EDR Contact: 10/11/2021
	Data Release Frequency: Quarterly

NPL LIENS: Federal Superfund Liens

Federal Superfund Liens. Under the authority granted the USEPA by CERCLA of 1980, the USEPA has the authority to file liens against real property in order to recover remedial action expenditures or when the property owner received notification of potential liability. USEPA compiles a listing of filed notices of Superfund Liens.

GOVERNMENT RECORDS SEARCHED / DATA CURRENCY TRACKING

Date of Government Version: 10/15/1991
Date Data Arrived at EDR: 02/02/1994
Date Made Active in Reports: 03/30/1994
Number of Days to Update: 56

Source: EPA
Telephone: 202-564-4267
Last EDR Contact: 08/15/2011
Next Scheduled EDR Contact: 11/28/2011
Data Release Frequency: No Update Planned

Federal Delisted NPL site list

Delisted NPL: National Priority List Deletions

The National Oil and Hazardous Substances Pollution Contingency Plan (NCP) establishes the criteria that the EPA uses to delete sites from the NPL. In accordance with 40 CFR 300.425.(e), sites may be deleted from the NPL where no further response is appropriate.

Date of Government Version: 04/27/2021
Date Data Arrived at EDR: 05/03/2021
Date Made Active in Reports: 05/19/2021
Number of Days to Update: 16

Source: EPA
Telephone: N/A
Last EDR Contact: 06/29/2021
Next Scheduled EDR Contact: 10/11/2021
Data Release Frequency: Quarterly

Federal CERCLIS list

FEDERAL FACILITY: Federal Facility Site Information listing

A listing of National Priority List (NPL) and Base Realignment and Closure (BRAC) sites found in the Comprehensive Environmental Response, Compensation and Liability Information System (CERCLIS) Database where EPA Federal Facilities Restoration and Reuse Office is involved in cleanup activities.

Date of Government Version: 02/22/2021
Date Data Arrived at EDR: 03/30/2021
Date Made Active in Reports: 06/17/2021
Number of Days to Update: 79

Source: Environmental Protection Agency
Telephone: 703-603-8704
Last EDR Contact: 06/23/2021
Next Scheduled EDR Contact: 10/11/2021
Data Release Frequency: Varies

SEMS: Superfund Enterprise Management System

SEMS (Superfund Enterprise Management System) tracks hazardous waste sites, potentially hazardous waste sites, and remedial activities performed in support of EPA's Superfund Program across the United States. The list was formerly known as CERCLIS, renamed to SEMS by the EPA in 2015. The list contains data on potentially hazardous waste sites that have been reported to the USEPA by states, municipalities, private companies and private persons, pursuant to Section 103 of the Comprehensive Environmental Response, Compensation, and Liability Act (CERCLA). This dataset also contains sites which are either proposed to or on the National Priorities List (NPL) and the sites which are in the screening and assessment phase for possible inclusion on the NPL.

Date of Government Version: 04/27/2021
Date Data Arrived at EDR: 05/03/2021
Date Made Active in Reports: 05/19/2021
Number of Days to Update: 16

Source: EPA
Telephone: 800-424-9346
Last EDR Contact: 06/29/2021
Next Scheduled EDR Contact: 10/25/2021
Data Release Frequency: Quarterly

Federal CERCLIS NFRAP site list

SEMS-ARCHIVE: Superfund Enterprise Management System Archive

GOVERNMENT RECORDS SEARCHED / DATA CURRENCY TRACKING

SEMS-ARCHIVE (Superfund Enterprise Management System Archive) tracks sites that have no further interest under the Federal Superfund Program based on available information. The list was formerly known as the CERCLIS-NFRAP, renamed to SEMS ARCHIVE by the EPA in 2015. EPA may perform a minimal level of assessment work at a site while it is archived if site conditions change and/or new information becomes available. Archived sites have been removed and archived from the inventory of SEMS sites. Archived status indicates that, to the best of EPA's knowledge, assessment at a site has been completed and that EPA has determined no further steps will be taken to list the site on the National Priorities List (NPL), unless information indicates this decision was not appropriate or other considerations require a recommendation for listing at a later time. The decision does not necessarily mean that there is no hazard associated with a given site; it only means that, based upon available information, the location is not judged to be potential NPL site.

Date of Government Version: 04/27/2021	Source: EPA
Date Data Arrived at EDR: 05/03/2021	Telephone: 800-424-9346
Date Made Active in Reports: 05/19/2021	Last EDR Contact: 06/29/2021
Number of Days to Update: 16	Next Scheduled EDR Contact: 10/25/2021
	Data Release Frequency: Quarterly

Federal RCRA CORRACTS facilities list

CORRACTS: Corrective Action Report

CORRACTS identifies hazardous waste handlers with RCRA corrective action activity.

Date of Government Version: 03/22/2021	Source: EPA
Date Data Arrived at EDR: 03/23/2021	Telephone: 800-424-9346
Date Made Active in Reports: 05/19/2021	Last EDR Contact: 06/21/2021
Number of Days to Update: 57	Next Scheduled EDR Contact: 10/04/2021
	Data Release Frequency: Quarterly

Federal RCRA non-CORRACTS TSD facilities list

RCRA-TSDF: RCRA - Treatment, Storage and Disposal

RCRAInfo is EPA's comprehensive information system, providing access to data supporting the Resource Conservation and Recovery Act (RCRA) of 1976 and the Hazardous and Solid Waste Amendments (HSWA) of 1984. The database includes selective information on sites which generate, transport, store, treat and/or dispose of hazardous waste as defined by the Resource Conservation and Recovery Act (RCRA). Transporters are individuals or entities that move hazardous waste from the generator offsite to a facility that can recycle, treat, store, or dispose of the waste. TSDFs treat, store, or dispose of the waste.

Date of Government Version: 03/22/2021	Source: Environmental Protection Agency
Date Data Arrived at EDR: 03/23/2021	Telephone: (415) 495-8895
Date Made Active in Reports: 05/19/2021	Last EDR Contact: 06/21/2021
Number of Days to Update: 57	Next Scheduled EDR Contact: 10/04/2021
	Data Release Frequency: Quarterly

Federal RCRA generators list

RCRA-LQG: RCRA - Large Quantity Generators

RCRAInfo is EPA's comprehensive information system, providing access to data supporting the Resource Conservation and Recovery Act (RCRA) of 1976 and the Hazardous and Solid Waste Amendments (HSWA) of 1984. The database includes selective information on sites which generate, transport, store, treat and/or dispose of hazardous waste as defined by the Resource Conservation and Recovery Act (RCRA). Large quantity generators (LQGs) generate over 1,000 kilograms (kg) of hazardous waste, or over 1 kg of acutely hazardous waste per month.

Date of Government Version: 03/22/2021	Source: Environmental Protection Agency
Date Data Arrived at EDR: 03/23/2021	Telephone: (415) 495-8895
Date Made Active in Reports: 05/19/2021	Last EDR Contact: 06/21/2021
Number of Days to Update: 57	Next Scheduled EDR Contact: 10/04/2021
	Data Release Frequency: Quarterly

GOVERNMENT RECORDS SEARCHED / DATA CURRENCY TRACKING

RCRA-SQG: RCRA - Small Quantity Generators

RCRAInfo is EPA's comprehensive information system, providing access to data supporting the Resource Conservation and Recovery Act (RCRA) of 1976 and the Hazardous and Solid Waste Amendments (HSWA) of 1984. The database includes selective information on sites which generate, transport, store, treat and/or dispose of hazardous waste as defined by the Resource Conservation and Recovery Act (RCRA). Small quantity generators (SQGs) generate between 100 kg and 1,000 kg of hazardous waste per month.

Date of Government Version: 03/22/2021	Source: Environmental Protection Agency
Date Data Arrived at EDR: 03/23/2021	Telephone: (415) 495-8895
Date Made Active in Reports: 05/19/2021	Last EDR Contact: 06/21/2021
Number of Days to Update: 57	Next Scheduled EDR Contact: 10/04/2021
	Data Release Frequency: Quarterly

RCRA-VSQG: RCRA - Very Small Quantity Generators (Formerly Conditionally Exempt Small Quantity Generators)

RCRAInfo is EPA's comprehensive information system, providing access to data supporting the Resource Conservation and Recovery Act (RCRA) of 1976 and the Hazardous and Solid Waste Amendments (HSWA) of 1984. The database includes selective information on sites which generate, transport, store, treat and/or dispose of hazardous waste as defined by the Resource Conservation and Recovery Act (RCRA). Very small quantity generators (VSQGs) generate less than 100 kg of hazardous waste, or less than 1 kg of acutely hazardous waste per month.

Date of Government Version: 03/22/2021	Source: Environmental Protection Agency
Date Data Arrived at EDR: 03/23/2021	Telephone: (415) 495-8895
Date Made Active in Reports: 05/19/2021	Last EDR Contact: 06/21/2021
Number of Days to Update: 57	Next Scheduled EDR Contact: 10/04/2021
	Data Release Frequency: Quarterly

Federal institutional controls / engineering controls registries

LUCIS: Land Use Control Information System

LUCIS contains records of land use control information pertaining to the former Navy Base Realignment and Closure properties.

Date of Government Version: 02/09/2021	Source: Department of the Navy
Date Data Arrived at EDR: 02/11/2021	Telephone: 843-820-7326
Date Made Active in Reports: 03/22/2021	Last EDR Contact: 05/05/2021
Number of Days to Update: 39	Next Scheduled EDR Contact: 08/23/2021
	Data Release Frequency: Varies

US ENG CONTROLS: Engineering Controls Sites List

A listing of sites with engineering controls in place. Engineering controls include various forms of caps, building foundations, liners, and treatment methods to create pathway elimination for regulated substances to enter environmental media or effect human health.

Date of Government Version: 02/22/2021	Source: Environmental Protection Agency
Date Data Arrived at EDR: 02/23/2021	Telephone: 703-603-0695
Date Made Active in Reports: 05/19/2021	Last EDR Contact: 05/21/2021
Number of Days to Update: 85	Next Scheduled EDR Contact: 09/06/2021
	Data Release Frequency: Varies

US INST CONTROLS: Institutional Controls Sites List

A listing of sites with institutional controls in place. Institutional controls include administrative measures, such as groundwater use restrictions, construction restrictions, property use restrictions, and post remediation care requirements intended to prevent exposure to contaminants remaining on site. Deed restrictions are generally required as part of the institutional controls.

Date of Government Version: 02/22/2021	Source: Environmental Protection Agency
Date Data Arrived at EDR: 02/23/2021	Telephone: 703-603-0695
Date Made Active in Reports: 05/19/2021	Last EDR Contact: 05/21/2021
Number of Days to Update: 85	Next Scheduled EDR Contact: 09/06/2021
	Data Release Frequency: Varies

GOVERNMENT RECORDS SEARCHED / DATA CURRENCY TRACKING

Federal ERNS list

ERNS: Emergency Response Notification System

Emergency Response Notification System. ERNS records and stores information on reported releases of oil and hazardous substances.

Date of Government Version: 03/22/2021

Date Data Arrived at EDR: 03/24/2021

Date Made Active in Reports: 06/17/2021

Number of Days to Update: 85

Source: National Response Center, United States Coast Guard

Telephone: 202-267-2180

Last EDR Contact: 06/17/2021

Next Scheduled EDR Contact: 10/04/2021

Data Release Frequency: Quarterly

State- and tribal - equivalent NPL

RESPONSE: State Response Sites

Identifies confirmed release sites where DTSC is involved in remediation, either in a lead or oversight capacity. These confirmed release sites are generally high-priority and high potential risk.

Date of Government Version: 04/23/2021

Date Data Arrived at EDR: 04/23/2021

Date Made Active in Reports: 07/12/2021

Number of Days to Update: 80

Source: Department of Toxic Substances Control

Telephone: 916-323-3400

Last EDR Contact: 07/22/2021

Next Scheduled EDR Contact: 11/08/2021

Data Release Frequency: Quarterly

State- and tribal - equivalent CERCLIS

ENVIROSTOR: EnviroStor Database

The Department of Toxic Substances Control's (DTSC's) Site Mitigation and Brownfields Reuse Program's (SMBRP's) EnviroStor database identifies sites that have known contamination or sites for which there may be reasons to investigate further. The database includes the following site types: Federal Superfund sites (National Priorities List (NPL)); State Response, including Military Facilities and State Superfund; Voluntary Cleanup; and School sites. EnviroStor provides similar information to the information that was available in CalSites, and provides additional site information, including, but not limited to, identification of formerly-contaminated properties that have been released for reuse, properties where environmental deed restrictions have been recorded to prevent inappropriate land uses, and risk characterization information that is used to assess potential impacts to public health and the environment at contaminated sites.

Date of Government Version: 04/23/2021

Date Data Arrived at EDR: 04/23/2021

Date Made Active in Reports: 07/12/2021

Number of Days to Update: 80

Source: Department of Toxic Substances Control

Telephone: 916-323-3400

Last EDR Contact: 07/22/2021

Next Scheduled EDR Contact: 11/08/2021

Data Release Frequency: Quarterly

State and tribal landfill and/or solid waste disposal site lists

SWF/LF (SWIS): Solid Waste Information System

Active, Closed and Inactive Landfills. SWF/LF records typically contain an inventory of solid waste disposal facilities or landfills. These may be active or inactive facilities or open dumps that failed to meet RCRA Section 4004 criteria for solid waste landfills or disposal sites.

Date of Government Version: 05/10/2021

Date Data Arrived at EDR: 05/11/2021

Date Made Active in Reports: 07/27/2021

Number of Days to Update: 77

Source: Department of Resources Recycling and Recovery

Telephone: 916-341-6320

Last EDR Contact: 05/11/2021

Next Scheduled EDR Contact: 08/23/2021

Data Release Frequency: Quarterly

State and tribal leaking storage tank lists

GOVERNMENT RECORDS SEARCHED / DATA CURRENCY TRACKING

LUST REG 9: Leaking Underground Storage Tank Report

Orange, Riverside, San Diego counties. For more current information, please refer to the State Water Resources Control Board's LUST database.

Date of Government Version: 03/01/2001	Source: California Regional Water Quality Control Board San Diego Region (9)
Date Data Arrived at EDR: 04/23/2001	Telephone: 858-637-5595
Date Made Active in Reports: 05/21/2001	Last EDR Contact: 09/26/2011
Number of Days to Update: 28	Next Scheduled EDR Contact: 01/09/2012
	Data Release Frequency: No Update Planned

LUST REG 8: Leaking Underground Storage Tanks

California Regional Water Quality Control Board Santa Ana Region (8). For more current information, please refer to the State Water Resources Control Board's LUST database.

Date of Government Version: 02/14/2005	Source: California Regional Water Quality Control Board Santa Ana Region (8)
Date Data Arrived at EDR: 02/15/2005	Telephone: 909-782-4496
Date Made Active in Reports: 03/28/2005	Last EDR Contact: 08/15/2011
Number of Days to Update: 41	Next Scheduled EDR Contact: 11/28/2011
	Data Release Frequency: No Update Planned

LUST REG 7: Leaking Underground Storage Tank Case Listing

Leaking Underground Storage Tank locations. Imperial, Riverside, San Diego, Santa Barbara counties.

Date of Government Version: 02/26/2004	Source: California Regional Water Quality Control Board Colorado River Basin Region (7)
Date Data Arrived at EDR: 02/26/2004	Telephone: 760-776-8943
Date Made Active in Reports: 03/24/2004	Last EDR Contact: 08/01/2011
Number of Days to Update: 27	Next Scheduled EDR Contact: 11/14/2011
	Data Release Frequency: No Update Planned

LUST REG 5: Leaking Underground Storage Tank Database

Leaking Underground Storage Tank locations. Alameda, Alpine, Amador, Butte, Colusa, Contra Costa, Calveras, El Dorado, Fresno, Glenn, Kern, Kings, Lake, Lassen, Madera, Mariposa, Merced, Modoc, Napa, Nevada, Placer, Plumas, Sacramento, San Joaquin, Shasta, Solano, Stanislaus, Sutter, Tehama, Tulare, Tuolumne, Yolo, Yuba counties.

Date of Government Version: 07/01/2008	Source: California Regional Water Quality Control Board Central Valley Region (5)
Date Data Arrived at EDR: 07/22/2008	Telephone: 916-464-4834
Date Made Active in Reports: 07/31/2008	Last EDR Contact: 07/01/2011
Number of Days to Update: 9	Next Scheduled EDR Contact: 10/17/2011
	Data Release Frequency: No Update Planned

LUST REG 4: Underground Storage Tank Leak List

Los Angeles, Ventura counties. For more current information, please refer to the State Water Resources Control Board's LUST database.

Date of Government Version: 09/07/2004	Source: California Regional Water Quality Control Board Los Angeles Region (4)
Date Data Arrived at EDR: 09/07/2004	Telephone: 213-576-6710
Date Made Active in Reports: 10/12/2004	Last EDR Contact: 09/06/2011
Number of Days to Update: 35	Next Scheduled EDR Contact: 12/19/2011
	Data Release Frequency: No Update Planned

LUST: Leaking Underground Fuel Tank Report (GEOTRACKER)

Leaking Underground Storage Tank (LUST) Sites included in GeoTracker. GeoTracker is the Water Boards data management system for sites that impact, or have the potential to impact, water quality in California, with emphasis on groundwater.

Date of Government Version: 03/08/2021	Source: State Water Resources Control Board
Date Data Arrived at EDR: 03/09/2021	Telephone: see region list
Date Made Active in Reports: 03/30/2021	Last EDR Contact: 06/03/2021
Number of Days to Update: 21	Next Scheduled EDR Contact: 09/20/2021
	Data Release Frequency: Quarterly

GOVERNMENT RECORDS SEARCHED / DATA CURRENCY TRACKING

LUST REG 2: Fuel Leak List

Leaking Underground Storage Tank locations. Alameda, Contra Costa, Marin, Napa, San Francisco, San Mateo, Santa Clara, Solano, Sonoma counties.

Date of Government Version: 09/30/2004
Date Data Arrived at EDR: 10/20/2004
Date Made Active in Reports: 11/19/2004
Number of Days to Update: 30

Source: California Regional Water Quality Control Board San Francisco Bay Region (2)
Telephone: 510-622-2433
Last EDR Contact: 09/19/2011
Next Scheduled EDR Contact: 01/02/2012
Data Release Frequency: No Update Planned

LUST REG 1: Active Toxic Site Investigation

Del Norte, Humboldt, Lake, Mendocino, Modoc, Siskiyou, Sonoma, Trinity counties. For more current information, please refer to the State Water Resources Control Board's LUST database.

Date of Government Version: 02/01/2001
Date Data Arrived at EDR: 02/28/2001
Date Made Active in Reports: 03/29/2001
Number of Days to Update: 29

Source: California Regional Water Quality Control Board North Coast (1)
Telephone: 707-570-3769
Last EDR Contact: 08/01/2011
Next Scheduled EDR Contact: 11/14/2011
Data Release Frequency: No Update Planned

LUST REG 6V: Leaking Underground Storage Tank Case Listing

Leaking Underground Storage Tank locations. Inyo, Kern, Los Angeles, Mono, San Bernardino counties.

Date of Government Version: 06/07/2005
Date Data Arrived at EDR: 06/07/2005
Date Made Active in Reports: 06/29/2005
Number of Days to Update: 22

Source: California Regional Water Quality Control Board Victorville Branch Office (6)
Telephone: 760-241-7365
Last EDR Contact: 09/12/2011
Next Scheduled EDR Contact: 12/26/2011
Data Release Frequency: No Update Planned

LUST REG 6L: Leaking Underground Storage Tank Case Listing

For more current information, please refer to the State Water Resources Control Board's LUST database.

Date of Government Version: 09/09/2003
Date Data Arrived at EDR: 09/10/2003
Date Made Active in Reports: 10/07/2003
Number of Days to Update: 27

Source: California Regional Water Quality Control Board Lahontan Region (6)
Telephone: 530-542-5572
Last EDR Contact: 09/12/2011
Next Scheduled EDR Contact: 12/26/2011
Data Release Frequency: No Update Planned

LUST REG 3: Leaking Underground Storage Tank Database

Leaking Underground Storage Tank locations. Monterey, San Benito, San Luis Obispo, Santa Barbara, Santa Cruz counties.

Date of Government Version: 05/19/2003
Date Data Arrived at EDR: 05/19/2003
Date Made Active in Reports: 06/02/2003
Number of Days to Update: 14

Source: California Regional Water Quality Control Board Central Coast Region (3)
Telephone: 805-542-4786
Last EDR Contact: 07/18/2011
Next Scheduled EDR Contact: 10/31/2011
Data Release Frequency: No Update Planned

INDIAN LUST R10: Leaking Underground Storage Tanks on Indian Land

LUSTs on Indian land in Alaska, Idaho, Oregon and Washington.

Date of Government Version: 11/12/2020
Date Data Arrived at EDR: 12/16/2020
Date Made Active in Reports: 03/12/2021
Number of Days to Update: 86

Source: EPA Region 10
Telephone: 206-553-2857
Last EDR Contact: 06/11/2021
Next Scheduled EDR Contact: 11/01/2021
Data Release Frequency: Varies

INDIAN LUST R5: Leaking Underground Storage Tanks on Indian Land

Leaking underground storage tanks located on Indian Land in Michigan, Minnesota and Wisconsin.

Date of Government Version: 10/07/2020
Date Data Arrived at EDR: 12/16/2020
Date Made Active in Reports: 03/12/2021
Number of Days to Update: 86

Source: EPA, Region 5
Telephone: 312-886-7439
Last EDR Contact: 06/11/2021
Next Scheduled EDR Contact: 11/01/2021
Data Release Frequency: Varies

GOVERNMENT RECORDS SEARCHED / DATA CURRENCY TRACKING

INDIAN LUST R9: Leaking Underground Storage Tanks on Indian Land
LUSTs on Indian land in Arizona, California, New Mexico and Nevada

Date of Government Version: 10/01/2020	Source: Environmental Protection Agency
Date Data Arrived at EDR: 12/16/2020	Telephone: 415-972-3372
Date Made Active in Reports: 03/12/2021	Last EDR Contact: 06/11/2021
Number of Days to Update: 86	Next Scheduled EDR Contact: 11/01/2021
	Data Release Frequency: Varies

INDIAN LUST R8: Leaking Underground Storage Tanks on Indian Land
LUSTs on Indian land in Colorado, Montana, North Dakota, South Dakota, Utah and Wyoming.

Date of Government Version: 10/09/2020	Source: EPA Region 8
Date Data Arrived at EDR: 12/16/2020	Telephone: 303-312-6271
Date Made Active in Reports: 03/12/2021	Last EDR Contact: 06/11/2021
Number of Days to Update: 86	Next Scheduled EDR Contact: 11/01/2021
	Data Release Frequency: Varies

INDIAN LUST R7: Leaking Underground Storage Tanks on Indian Land
LUSTs on Indian land in Iowa, Kansas, and Nebraska

Date of Government Version: 09/30/2020	Source: EPA Region 7
Date Data Arrived at EDR: 12/22/2020	Telephone: 913-551-7003
Date Made Active in Reports: 03/12/2021	Last EDR Contact: 06/11/2021
Number of Days to Update: 80	Next Scheduled EDR Contact: 11/01/2021
	Data Release Frequency: Varies

INDIAN LUST R4: Leaking Underground Storage Tanks on Indian Land
LUSTs on Indian land in Florida, Mississippi and North Carolina.

Date of Government Version: 10/02/2020	Source: EPA Region 4
Date Data Arrived at EDR: 12/18/2020	Telephone: 404-562-8677
Date Made Active in Reports: 03/12/2021	Last EDR Contact: 06/17/2021
Number of Days to Update: 84	Next Scheduled EDR Contact: 11/01/2021
	Data Release Frequency: Varies

INDIAN LUST R1: Leaking Underground Storage Tanks on Indian Land
A listing of leaking underground storage tank locations on Indian Land.

Date of Government Version: 10/01/2020	Source: EPA Region 1
Date Data Arrived at EDR: 12/16/2020	Telephone: 617-918-1313
Date Made Active in Reports: 03/12/2021	Last EDR Contact: 06/11/2021
Number of Days to Update: 86	Next Scheduled EDR Contact: 11/01/2021
	Data Release Frequency: Varies

INDIAN LUST R6: Leaking Underground Storage Tanks on Indian Land
LUSTs on Indian land in New Mexico and Oklahoma.

Date of Government Version: 04/08/2020	Source: EPA Region 6
Date Data Arrived at EDR: 05/20/2020	Telephone: 214-665-6597
Date Made Active in Reports: 08/12/2020	Last EDR Contact: 06/11/2021
Number of Days to Update: 84	Next Scheduled EDR Contact: 11/01/2021
	Data Release Frequency: Varies

CPS-SLIC: Statewide SLIC Cases (GEOTRACKER)

Cleanup Program Sites (CPS; also known as Site Cleanups [SC] and formerly known as Spills, Leaks, Investigations, and Cleanups [SLIC] sites) included in GeoTracker. GeoTracker is the Water Boards data management system for sites that impact, or have the potential to impact, water quality in California, with emphasis on groundwater.

Date of Government Version: 03/08/2021	Source: State Water Resources Control Board
Date Data Arrived at EDR: 03/09/2021	Telephone: 866-480-1028
Date Made Active in Reports: 03/30/2021	Last EDR Contact: 06/03/2021
Number of Days to Update: 21	Next Scheduled EDR Contact: 09/20/2021
	Data Release Frequency: Varies

GOVERNMENT RECORDS SEARCHED / DATA CURRENCY TRACKING

SLIC REG 1: Active Toxic Site Investigations

The SLIC (Spills, Leaks, Investigations and Cleanup) program is designed to protect and restore water quality from spills, leaks, and similar discharges.

Date of Government Version: 04/03/2003
Date Data Arrived at EDR: 04/07/2003
Date Made Active in Reports: 04/25/2003
Number of Days to Update: 18

Source: California Regional Water Quality Control Board, North Coast Region (1)
Telephone: 707-576-2220
Last EDR Contact: 08/01/2011
Next Scheduled EDR Contact: 11/14/2011
Data Release Frequency: No Update Planned

SLIC REG 2: Spills, Leaks, Investigation & Cleanup Cost Recovery Listing

The SLIC (Spills, Leaks, Investigations and Cleanup) program is designed to protect and restore water quality from spills, leaks, and similar discharges.

Date of Government Version: 09/30/2004
Date Data Arrived at EDR: 10/20/2004
Date Made Active in Reports: 11/19/2004
Number of Days to Update: 30

Source: Regional Water Quality Control Board San Francisco Bay Region (2)
Telephone: 510-286-0457
Last EDR Contact: 09/19/2011
Next Scheduled EDR Contact: 01/02/2012
Data Release Frequency: No Update Planned

SLIC REG 3: Spills, Leaks, Investigation & Cleanup Cost Recovery Listing

The SLIC (Spills, Leaks, Investigations and Cleanup) program is designed to protect and restore water quality from spills, leaks, and similar discharges.

Date of Government Version: 05/18/2006
Date Data Arrived at EDR: 05/18/2006
Date Made Active in Reports: 06/15/2006
Number of Days to Update: 28

Source: California Regional Water Quality Control Board Central Coast Region (3)
Telephone: 805-549-3147
Last EDR Contact: 07/18/2011
Next Scheduled EDR Contact: 10/31/2011
Data Release Frequency: No Update Planned

SLIC REG 4: Spills, Leaks, Investigation & Cleanup Cost Recovery Listing

The SLIC (Spills, Leaks, Investigations and Cleanup) program is designed to protect and restore water quality from spills, leaks, and similar discharges.

Date of Government Version: 11/17/2004
Date Data Arrived at EDR: 11/18/2004
Date Made Active in Reports: 01/04/2005
Number of Days to Update: 47

Source: Region Water Quality Control Board Los Angeles Region (4)
Telephone: 213-576-6600
Last EDR Contact: 07/01/2011
Next Scheduled EDR Contact: 10/17/2011
Data Release Frequency: No Update Planned

SLIC REG 5: Spills, Leaks, Investigation & Cleanup Cost Recovery Listing

The SLIC (Spills, Leaks, Investigations and Cleanup) program is designed to protect and restore water quality from spills, leaks, and similar discharges.

Date of Government Version: 04/01/2005
Date Data Arrived at EDR: 04/05/2005
Date Made Active in Reports: 04/21/2005
Number of Days to Update: 16

Source: Regional Water Quality Control Board Central Valley Region (5)
Telephone: 916-464-3291
Last EDR Contact: 09/12/2011
Next Scheduled EDR Contact: 12/26/2011
Data Release Frequency: No Update Planned

SLIC REG 6V: Spills, Leaks, Investigation & Cleanup Cost Recovery Listing

The SLIC (Spills, Leaks, Investigations and Cleanup) program is designed to protect and restore water quality from spills, leaks, and similar discharges.

Date of Government Version: 05/24/2005
Date Data Arrived at EDR: 05/25/2005
Date Made Active in Reports: 06/16/2005
Number of Days to Update: 22

Source: Regional Water Quality Control Board, Victorville Branch
Telephone: 619-241-6583
Last EDR Contact: 08/15/2011
Next Scheduled EDR Contact: 11/28/2011
Data Release Frequency: No Update Planned

GOVERNMENT RECORDS SEARCHED / DATA CURRENCY TRACKING

SLIC REG 6L: SLIC Sites

The SLIC (Spills, Leaks, Investigations and Cleanup) program is designed to protect and restore water quality from spills, leaks, and similar discharges.

Date of Government Version: 09/07/2004
Date Data Arrived at EDR: 09/07/2004
Date Made Active in Reports: 10/12/2004
Number of Days to Update: 35

Source: California Regional Water Quality Control Board, Lahontan Region
Telephone: 530-542-5574
Last EDR Contact: 08/15/2011
Next Scheduled EDR Contact: 11/28/2011
Data Release Frequency: No Update Planned

SLIC REG 7: SLIC List

The SLIC (Spills, Leaks, Investigations and Cleanup) program is designed to protect and restore water quality from spills, leaks, and similar discharges.

Date of Government Version: 11/24/2004
Date Data Arrived at EDR: 11/29/2004
Date Made Active in Reports: 01/04/2005
Number of Days to Update: 36

Source: California Regional Quality Control Board, Colorado River Basin Region
Telephone: 760-346-7491
Last EDR Contact: 08/01/2011
Next Scheduled EDR Contact: 11/14/2011
Data Release Frequency: No Update Planned

SLIC REG 8: Spills, Leaks, Investigation & Cleanup Cost Recovery Listing

The SLIC (Spills, Leaks, Investigations and Cleanup) program is designed to protect and restore water quality from spills, leaks, and similar discharges.

Date of Government Version: 04/03/2008
Date Data Arrived at EDR: 04/03/2008
Date Made Active in Reports: 04/14/2008
Number of Days to Update: 11

Source: California Region Water Quality Control Board Santa Ana Region (8)
Telephone: 951-782-3298
Last EDR Contact: 09/12/2011
Next Scheduled EDR Contact: 12/26/2011
Data Release Frequency: No Update Planned

SLIC REG 9: Spills, Leaks, Investigation & Cleanup Cost Recovery Listing

The SLIC (Spills, Leaks, Investigations and Cleanup) program is designed to protect and restore water quality from spills, leaks, and similar discharges.

Date of Government Version: 09/10/2007
Date Data Arrived at EDR: 09/11/2007
Date Made Active in Reports: 09/28/2007
Number of Days to Update: 17

Source: California Regional Water Quality Control Board San Diego Region (9)
Telephone: 858-467-2980
Last EDR Contact: 08/08/2011
Next Scheduled EDR Contact: 11/21/2011
Data Release Frequency: No Update Planned

State and tribal registered storage tank lists

FEMA UST: Underground Storage Tank Listing

A listing of all FEMA owned underground storage tanks.

Date of Government Version: 01/29/2021
Date Data Arrived at EDR: 02/17/2021
Date Made Active in Reports: 03/22/2021
Number of Days to Update: 33

Source: FEMA
Telephone: 202-646-5797
Last EDR Contact: 06/29/2021
Next Scheduled EDR Contact: 10/18/2021
Data Release Frequency: Varies

UST CLOSURE: Proposed Closure of Underground Storage Tank (UST) Cases

UST cases that are being considered for closure by either the State Water Resources Control Board or the Executive Director have been posted for a 60-day public comment period. UST Case Closures being proposed for consideration by the State Water Resources Control Board. These are primarily UST cases that meet closure criteria under the decisional framework in State Water Board Resolution No. 92-49 and other Board orders. UST Case Closures proposed for consideration by the Executive Director pursuant to State Water Board Resolution No. 2012-0061. These are cases that meet the criteria of the Low-Threat UST Case Closure Policy. UST Case Closure Review Denials and Approved Orders.

GOVERNMENT RECORDS SEARCHED / DATA CURRENCY TRACKING

Date of Government Version: 03/05/2021
Date Data Arrived at EDR: 03/09/2021
Date Made Active in Reports: 04/01/2021
Number of Days to Update: 23

Source: State Water Resources Control Board
Telephone: 916-327-7844
Last EDR Contact: 06/04/2021
Next Scheduled EDR Contact: 09/20/2021
Data Release Frequency: Varies

MILITARY UST SITES: Military UST Sites (GEOTRACKER)

Military ust sites

Date of Government Version: 03/08/2021
Date Data Arrived at EDR: 03/09/2021
Date Made Active in Reports: 03/30/2021
Number of Days to Update: 21

Source: State Water Resources Control Board
Telephone: 866-480-1028
Last EDR Contact: 06/03/2021
Next Scheduled EDR Contact: 09/20/2021
Data Release Frequency: Varies

UST: Active UST Facilities

Active UST facilities gathered from the local regulatory agencies

Date of Government Version: 03/08/2021
Date Data Arrived at EDR: 03/09/2021
Date Made Active in Reports: 03/31/2021
Number of Days to Update: 22

Source: SWRCB
Telephone: 916-341-5851
Last EDR Contact: 06/03/2021
Next Scheduled EDR Contact: 09/20/2021
Data Release Frequency: Semi-Annually

AST: Aboveground Petroleum Storage Tank Facilities

A listing of aboveground storage tank petroleum storage tank locations.

Date of Government Version: 07/06/2016
Date Data Arrived at EDR: 07/12/2016
Date Made Active in Reports: 09/19/2016
Number of Days to Update: 69

Source: California Environmental Protection Agency
Telephone: 916-327-5092
Last EDR Contact: 06/08/2021
Next Scheduled EDR Contact: 09/27/2021
Data Release Frequency: Varies

INDIAN UST R6: Underground Storage Tanks on Indian Land

The Indian Underground Storage Tank (UST) database provides information about underground storage tanks on Indian land in EPA Region 6 (Louisiana, Arkansas, Oklahoma, New Mexico, Texas and 65 Tribes).

Date of Government Version: 04/08/2020
Date Data Arrived at EDR: 05/20/2020
Date Made Active in Reports: 08/12/2020
Number of Days to Update: 84

Source: EPA Region 6
Telephone: 214-665-7591
Last EDR Contact: 06/11/2021
Next Scheduled EDR Contact: 11/01/2021
Data Release Frequency: Varies

INDIAN UST R5: Underground Storage Tanks on Indian Land

The Indian Underground Storage Tank (UST) database provides information about underground storage tanks on Indian land in EPA Region 5 (Michigan, Minnesota and Wisconsin and Tribal Nations).

Date of Government Version: 10/07/2020
Date Data Arrived at EDR: 12/16/2020
Date Made Active in Reports: 03/12/2021
Number of Days to Update: 86

Source: EPA Region 5
Telephone: 312-886-6136
Last EDR Contact: 06/11/2021
Next Scheduled EDR Contact: 11/01/2021
Data Release Frequency: Varies

INDIAN UST R8: Underground Storage Tanks on Indian Land

The Indian Underground Storage Tank (UST) database provides information about underground storage tanks on Indian land in EPA Region 8 (Colorado, Montana, North Dakota, South Dakota, Utah, Wyoming and 27 Tribal Nations).

Date of Government Version: 10/09/2020
Date Data Arrived at EDR: 12/16/2020
Date Made Active in Reports: 03/12/2021
Number of Days to Update: 86

Source: EPA Region 8
Telephone: 303-312-6137
Last EDR Contact: 06/11/2021
Next Scheduled EDR Contact: 11/01/2021
Data Release Frequency: Varies

GOVERNMENT RECORDS SEARCHED / DATA CURRENCY TRACKING

INDIAN UST R4: Underground Storage Tanks on Indian Land

The Indian Underground Storage Tank (UST) database provides information about underground storage tanks on Indian land in EPA Region 4 (Alabama, Florida, Georgia, Kentucky, Mississippi, North Carolina, South Carolina, Tennessee and Tribal Nations)

Date of Government Version: 10/02/2020	Source: EPA Region 4
Date Data Arrived at EDR: 12/18/2020	Telephone: 404-562-9424
Date Made Active in Reports: 03/12/2021	Last EDR Contact: 06/17/2021
Number of Days to Update: 84	Next Scheduled EDR Contact: 11/01/2021
	Data Release Frequency: Varies

INDIAN UST R10: Underground Storage Tanks on Indian Land

The Indian Underground Storage Tank (UST) database provides information about underground storage tanks on Indian land in EPA Region 10 (Alaska, Idaho, Oregon, Washington, and Tribal Nations).

Date of Government Version: 11/12/2020	Source: EPA Region 10
Date Data Arrived at EDR: 12/16/2020	Telephone: 206-553-2857
Date Made Active in Reports: 03/12/2021	Last EDR Contact: 06/11/2021
Number of Days to Update: 86	Next Scheduled EDR Contact: 11/01/2021
	Data Release Frequency: Varies

INDIAN UST R1: Underground Storage Tanks on Indian Land

The Indian Underground Storage Tank (UST) database provides information about underground storage tanks on Indian land in EPA Region 1 (Connecticut, Maine, Massachusetts, New Hampshire, Rhode Island, Vermont and ten Tribal Nations).

Date of Government Version: 10/01/2020	Source: EPA, Region 1
Date Data Arrived at EDR: 12/16/2020	Telephone: 617-918-1313
Date Made Active in Reports: 03/12/2021	Last EDR Contact: 06/11/2021
Number of Days to Update: 86	Next Scheduled EDR Contact: 11/01/2021
	Data Release Frequency: Varies

INDIAN UST R7: Underground Storage Tanks on Indian Land

The Indian Underground Storage Tank (UST) database provides information about underground storage tanks on Indian land in EPA Region 7 (Iowa, Kansas, Missouri, Nebraska, and 9 Tribal Nations).

Date of Government Version: 09/30/2020	Source: EPA Region 7
Date Data Arrived at EDR: 12/22/2020	Telephone: 913-551-7003
Date Made Active in Reports: 03/12/2021	Last EDR Contact: 06/11/2021
Number of Days to Update: 80	Next Scheduled EDR Contact: 11/01/2021
	Data Release Frequency: Varies

INDIAN UST R9: Underground Storage Tanks on Indian Land

The Indian Underground Storage Tank (UST) database provides information about underground storage tanks on Indian land in EPA Region 9 (Arizona, California, Hawaii, Nevada, the Pacific Islands, and Tribal Nations).

Date of Government Version: 10/01/2020	Source: EPA Region 9
Date Data Arrived at EDR: 12/16/2020	Telephone: 415-972-3368
Date Made Active in Reports: 03/12/2021	Last EDR Contact: 06/11/2021
Number of Days to Update: 86	Next Scheduled EDR Contact: 11/01/2021
	Data Release Frequency: Varies

State and tribal voluntary cleanup sites

INDIAN VCP R1: Voluntary Cleanup Priority Listing

A listing of voluntary cleanup priority sites located on Indian Land located in Region 1.

Date of Government Version: 07/27/2015	Source: EPA, Region 1
Date Data Arrived at EDR: 09/29/2015	Telephone: 617-918-1102
Date Made Active in Reports: 02/18/2016	Last EDR Contact: 06/15/2021
Number of Days to Update: 142	Next Scheduled EDR Contact: 10/04/2021
	Data Release Frequency: No Update Planned

GOVERNMENT RECORDS SEARCHED / DATA CURRENCY TRACKING

VCP: Voluntary Cleanup Program Properties

Contains low threat level properties with either confirmed or unconfirmed releases and the project proponents have request that DTSC oversee investigation and/or cleanup activities and have agreed to provide coverage for DTSC's costs.

Date of Government Version: 04/23/2021
Date Data Arrived at EDR: 04/23/2021
Date Made Active in Reports: 07/12/2021
Number of Days to Update: 80

Source: Department of Toxic Substances Control
Telephone: 916-323-3400
Last EDR Contact: 07/22/2021
Next Scheduled EDR Contact: 11/08/2021
Data Release Frequency: Quarterly

INDIAN VCP R7: Voluntary Cleanup Priority Listing

A listing of voluntary cleanup priority sites located on Indian Land located in Region 7.

Date of Government Version: 03/20/2008
Date Data Arrived at EDR: 04/22/2008
Date Made Active in Reports: 05/19/2008
Number of Days to Update: 27

Source: EPA, Region 7
Telephone: 913-551-7365
Last EDR Contact: 07/08/2021
Next Scheduled EDR Contact: 07/20/2009
Data Release Frequency: No Update Planned

State and tribal Brownfields sites

BROWNFIELDS: Considered Brownfields Sites Listing

A listing of sites the SWRCB considers to be Brownfields since these are sites have come to them through the MOA Process.

Date of Government Version: 03/22/2021
Date Data Arrived at EDR: 03/23/2021
Date Made Active in Reports: 06/10/2021
Number of Days to Update: 79

Source: State Water Resources Control Board
Telephone: 916-323-7905
Last EDR Contact: 06/17/2021
Next Scheduled EDR Contact: 10/04/2021
Data Release Frequency: Quarterly

ADDITIONAL ENVIRONMENTAL RECORDS

Local Brownfield lists

US BROWNFIELDS: A Listing of Brownfields Sites

Brownfields are real property, the expansion, redevelopment, or reuse of which may be complicated by the presence or potential presence of a hazardous substance, pollutant, or contaminant. Cleaning up and reinvesting in these properties takes development pressures off of undeveloped, open land, and both improves and protects the environment. Assessment, Cleanup and Redevelopment Exchange System (ACRES) stores information reported by EPA Brownfields grant recipients on brownfields properties assessed or cleaned up with grant funding as well as information on Targeted Brownfields Assessments performed by EPA Regions. A listing of ACRES Brownfield sites is obtained from Cleanups in My Community. Cleanups in My Community provides information on Brownfields properties for which information is reported back to EPA, as well as areas served by Brownfields grant programs.

Date of Government Version: 03/15/2021
Date Data Arrived at EDR: 03/16/2021
Date Made Active in Reports: 06/10/2021
Number of Days to Update: 86

Source: Environmental Protection Agency
Telephone: 202-566-2777
Last EDR Contact: 06/10/2021
Next Scheduled EDR Contact: 09/27/2021
Data Release Frequency: Semi-Annually

Local Lists of Landfill / Solid Waste Disposal Sites

WMUDS/SWAT: Waste Management Unit Database

Waste Management Unit Database System. WMUDS is used by the State Water Resources Control Board staff and the Regional Water Quality Control Boards for program tracking and inventory of waste management units. WMUDS is composed of the following databases: Facility Information, Scheduled Inspections Information, Waste Management Unit Information, SWAT Program Information, SWAT Report Summary Information, SWAT Report Summary Data, Chapter 15 (formerly Subchapter 15) Information, Chapter 15 Monitoring Parameters, TPCA Program Information, RCRA Program Information, Closure Information, and Interested Parties Information.

GOVERNMENT RECORDS SEARCHED / DATA CURRENCY TRACKING

Date of Government Version: 04/01/2000
Date Data Arrived at EDR: 04/10/2000
Date Made Active in Reports: 05/10/2000
Number of Days to Update: 30

Source: State Water Resources Control Board
Telephone: 916-227-4448
Last EDR Contact: 07/20/2021
Next Scheduled EDR Contact: 11/08/2021
Data Release Frequency: No Update Planned

SWRCY: Recycler Database

A listing of recycling facilities in California.

Date of Government Version: 03/09/2021
Date Data Arrived at EDR: 03/09/2021
Date Made Active in Reports: 03/31/2021
Number of Days to Update: 22

Source: Department of Conservation
Telephone: 916-323-3836
Last EDR Contact: 06/04/2021
Next Scheduled EDR Contact: 09/20/2021
Data Release Frequency: Quarterly

HAULERS: Registered Waste Tire Haulers Listing

A listing of registered waste tire haulers.

Date of Government Version: 11/23/2020
Date Data Arrived at EDR: 11/23/2020
Date Made Active in Reports: 02/08/2021
Number of Days to Update: 77

Source: Integrated Waste Management Board
Telephone: 916-341-6422
Last EDR Contact: 06/15/2021
Next Scheduled EDR Contact: 08/23/2021
Data Release Frequency: Varies

INDIAN ODI: Report on the Status of Open Dumps on Indian Lands

Location of open dumps on Indian land.

Date of Government Version: 12/31/1998
Date Data Arrived at EDR: 12/03/2007
Date Made Active in Reports: 01/24/2008
Number of Days to Update: 52

Source: Environmental Protection Agency
Telephone: 703-308-8245
Last EDR Contact: 07/20/2021
Next Scheduled EDR Contact: 11/08/2021
Data Release Frequency: No Update Planned

DEBRIS REGION 9: Torres Martinez Reservation Illegal Dump Site Locations

A listing of illegal dump sites location on the Torres Martinez Indian Reservation located in eastern Riverside County and northern Imperial County, California.

Date of Government Version: 01/12/2009
Date Data Arrived at EDR: 05/07/2009
Date Made Active in Reports: 09/21/2009
Number of Days to Update: 137

Source: EPA, Region 9
Telephone: 415-947-4219
Last EDR Contact: 07/13/2021
Next Scheduled EDR Contact: 11/01/2021
Data Release Frequency: No Update Planned

ODI: Open Dump Inventory

An open dump is defined as a disposal facility that does not comply with one or more of the Part 257 or Part 258 Subtitle D Criteria.

Date of Government Version: 06/30/1985
Date Data Arrived at EDR: 08/09/2004
Date Made Active in Reports: 09/17/2004
Number of Days to Update: 39

Source: Environmental Protection Agency
Telephone: 800-424-9346
Last EDR Contact: 06/09/2004
Next Scheduled EDR Contact: N/A
Data Release Frequency: No Update Planned

IHS OPEN DUMPS: Open Dumps on Indian Land

A listing of all open dumps located on Indian Land in the United States.

Date of Government Version: 04/01/2014
Date Data Arrived at EDR: 08/06/2014
Date Made Active in Reports: 01/29/2015
Number of Days to Update: 176

Source: Department of Health & Human Services, Indian Health Service
Telephone: 301-443-1452
Last EDR Contact: 07/20/2021
Next Scheduled EDR Contact: 11/08/2021
Data Release Frequency: Varies

GOVERNMENT RECORDS SEARCHED / DATA CURRENCY TRACKING

Local Lists of Hazardous waste / Contaminated Sites

US HIST CDL: National Clandestine Laboratory Register

A listing of clandestine drug lab locations that have been removed from the DEAs National Clandestine Laboratory Register.

Date of Government Version: 12/07/2020	Source: Drug Enforcement Administration
Date Data Arrived at EDR: 12/09/2020	Telephone: 202-307-1000
Date Made Active in Reports: 03/02/2021	Last EDR Contact: 05/22/2021
Number of Days to Update: 83	Next Scheduled EDR Contact: 09/06/2021
	Data Release Frequency: No Update Planned

HIST CAL-SITES: Calsites Database

The Calsites database contains potential or confirmed hazardous substance release properties. In 1996, California EPA reevaluated and significantly reduced the number of sites in the Calsites database. No longer updated by the state agency. It has been replaced by ENVIROSTOR.

Date of Government Version: 08/08/2005	Source: Department of Toxic Substance Control
Date Data Arrived at EDR: 08/03/2006	Telephone: 916-323-3400
Date Made Active in Reports: 08/24/2006	Last EDR Contact: 02/23/2009
Number of Days to Update: 21	Next Scheduled EDR Contact: 05/25/2009
	Data Release Frequency: No Update Planned

SCH: School Property Evaluation Program

This category contains proposed and existing school sites that are being evaluated by DTSC for possible hazardous materials contamination. In some cases, these properties may be listed in the CalSites category depending on the level of threat to public health and safety or the environment they pose.

Date of Government Version: 04/23/2021	Source: Department of Toxic Substances Control
Date Data Arrived at EDR: 04/23/2021	Telephone: 916-323-3400
Date Made Active in Reports: 07/12/2021	Last EDR Contact: 07/22/2021
Number of Days to Update: 80	Next Scheduled EDR Contact: 11/08/2021
	Data Release Frequency: Quarterly

CDL: Clandestine Drug Labs

A listing of drug lab locations. Listing of a location in this database does not indicate that any illegal drug lab materials were or were not present there, and does not constitute a determination that the location either requires or does not require additional cleanup work.

Date of Government Version: 12/31/2019	Source: Department of Toxic Substances Control
Date Data Arrived at EDR: 01/20/2021	Telephone: 916-255-6504
Date Made Active in Reports: 04/08/2021	Last EDR Contact: 07/13/2021
Number of Days to Update: 78	Next Scheduled EDR Contact: 10/18/2021
	Data Release Frequency: Varies

TOXIC PITS: Toxic Pits Cleanup Act Sites

Toxic PITS Cleanup Act Sites. TOXIC PITS identifies sites suspected of containing hazardous substances where cleanup has not yet been completed.

Date of Government Version: 07/01/1995	Source: State Water Resources Control Board
Date Data Arrived at EDR: 08/30/1995	Telephone: 916-227-4364
Date Made Active in Reports: 09/26/1995	Last EDR Contact: 01/26/2009
Number of Days to Update: 27	Next Scheduled EDR Contact: 04/27/2009
	Data Release Frequency: No Update Planned

CERS HAZ WASTE: CERS HAZ WASTE

List of sites in the California Environmental Protection Agency (CalEPA) Regulated Site Portal which fall under the Hazardous Chemical Management, Hazardous Waste Onsite Treatment, Household Hazardous Waste Collection, Hazardous Waste Generator, and RCRA LQ HW Generator programs.

GOVERNMENT RECORDS SEARCHED / DATA CURRENCY TRACKING

Date of Government Version: 04/19/2021
Date Data Arrived at EDR: 04/20/2021
Date Made Active in Reports: 07/07/2021
Number of Days to Update: 78

Source: CalEPA
Telephone: 916-323-2514
Last EDR Contact: 07/15/2021
Next Scheduled EDR Contact: 11/01/2021
Data Release Frequency: Quarterly

US CDL: Clandestine Drug Labs

A listing of clandestine drug lab locations. The U.S. Department of Justice ("the Department") provides this web site as a public service. It contains addresses of some locations where law enforcement agencies reported they found chemicals or other items that indicated the presence of either clandestine drug laboratories or dumpsites. In most cases, the source of the entries is not the Department, and the Department has not verified the entry and does not guarantee its accuracy. Members of the public must verify the accuracy of all entries by, for example, contacting local law enforcement and local health departments.

Date of Government Version: 12/07/2020
Date Data Arrived at EDR: 12/09/2020
Date Made Active in Reports: 03/02/2021
Number of Days to Update: 83

Source: Drug Enforcement Administration
Telephone: 202-307-1000
Last EDR Contact: 05/18/2021
Next Scheduled EDR Contact: 09/06/2021
Data Release Frequency: Quarterly

PFAS: PFAS Contamination Site Location Listing

A listing of PFAS contaminated sites included in the GeoTracker database.

Date of Government Version: 02/24/2021
Date Data Arrived at EDR: 02/24/2021
Date Made Active in Reports: 05/14/2021
Number of Days to Update: 79

Source: State Water Resources Control Board
Telephone: 866-480-1028
Last EDR Contact: 06/04/2021
Next Scheduled EDR Contact: 09/20/2021
Data Release Frequency: Varies

Local Lists of Registered Storage Tanks

SWEEPS UST: SWEEPS UST Listing

Statewide Environmental Evaluation and Planning System. This underground storage tank listing was updated and maintained by a company contacted by the SWRCB in the early 1990's. The listing is no longer updated or maintained. The local agency is the contact for more information on a site on the SWEEPS list.

Date of Government Version: 06/01/1994
Date Data Arrived at EDR: 07/07/2005
Date Made Active in Reports: 08/11/2005
Number of Days to Update: 35

Source: State Water Resources Control Board
Telephone: N/A
Last EDR Contact: 06/03/2005
Next Scheduled EDR Contact: N/A
Data Release Frequency: No Update Planned

HIST UST: Hazardous Substance Storage Container Database

The Hazardous Substance Storage Container Database is a historical listing of UST sites. Refer to local/county source for current data.

Date of Government Version: 10/15/1990
Date Data Arrived at EDR: 01/25/1991
Date Made Active in Reports: 02/12/1991
Number of Days to Update: 18

Source: State Water Resources Control Board
Telephone: 916-341-5851
Last EDR Contact: 07/26/2001
Next Scheduled EDR Contact: N/A
Data Release Frequency: No Update Planned

SAN FRANCISCO AST: Aboveground Storage Tank Site Listing

Aboveground storage tank sites

Date of Government Version: 05/06/2021
Date Data Arrived at EDR: 05/07/2021
Date Made Active in Reports: 07/23/2021
Number of Days to Update: 77

Source: San Francisco County Department of Public Health
Telephone: 415-252-3896
Last EDR Contact: 07/27/2021
Next Scheduled EDR Contact: 11/15/2021
Data Release Frequency: Varies

GOVERNMENT RECORDS SEARCHED / DATA CURRENCY TRACKING

CA FID UST: Facility Inventory Database

The Facility Inventory Database (FID) contains a historical listing of active and inactive underground storage tank locations from the State Water Resource Control Board. Refer to local/county source for current data.

Date of Government Version: 10/31/1994	Source: California Environmental Protection Agency
Date Data Arrived at EDR: 09/05/1995	Telephone: 916-341-5851
Date Made Active in Reports: 09/29/1995	Last EDR Contact: 12/28/1998
Number of Days to Update: 24	Next Scheduled EDR Contact: N/A
	Data Release Frequency: No Update Planned

CERS TANKS: California Environmental Reporting System (CERS) Tanks

List of sites in the California Environmental Protection Agency (CalEPA) Regulated Site Portal which fall under the Aboveground Petroleum Storage and Underground Storage Tank regulatory programs.

Date of Government Version: 04/19/2021	Source: California Environmental Protection Agency
Date Data Arrived at EDR: 04/20/2021	Telephone: 916-323-2514
Date Made Active in Reports: 07/07/2021	Last EDR Contact: 07/15/2021
Number of Days to Update: 78	Next Scheduled EDR Contact: 11/01/2021
	Data Release Frequency: Quarterly

Local Land Records

LIENS: Environmental Liens Listing

A listing of property locations with environmental liens for California where DTSC is a lien holder.

Date of Government Version: 03/01/2021	Source: Department of Toxic Substances Control
Date Data Arrived at EDR: 03/03/2021	Telephone: 916-323-3400
Date Made Active in Reports: 05/20/2021	Last EDR Contact: 05/25/2021
Number of Days to Update: 78	Next Scheduled EDR Contact: 09/13/2021
	Data Release Frequency: Varies

LIENS 2: CERCLA Lien Information

A Federal CERCLA ('Superfund') lien can exist by operation of law at any site or property at which EPA has spent Superfund monies. These monies are spent to investigate and address releases and threatened releases of contamination. CERCLIS provides information as to the identity of these sites and properties.

Date of Government Version: 04/27/2021	Source: Environmental Protection Agency
Date Data Arrived at EDR: 05/03/2021	Telephone: 202-564-6023
Date Made Active in Reports: 05/19/2021	Last EDR Contact: 06/29/2021
Number of Days to Update: 16	Next Scheduled EDR Contact: 10/11/2021
	Data Release Frequency: Semi-Annually

DEED: Deed Restriction Listing

Site Mitigation and Brownfields Reuse Program Facility Sites with Deed Restrictions & Hazardous Waste Management Program Facility Sites with Deed / Land Use Restriction. The DTSC Site Mitigation and Brownfields Reuse Program (SMBRP) list includes sites cleaned up under the program's oversight and generally does not include current or former hazardous waste facilities that required a hazardous waste facility permit. The list represents deed restrictions that are active. Some sites have multiple deed restrictions. The DTSC Hazardous Waste Management Program (HWMP) has developed a list of current or former hazardous waste facilities that have a recorded land use restriction at the local county recorder's office. The land use restrictions on this list were required by the DTSC HWMP as a result of the presence of hazardous substances that remain on site after the facility (or part of the facility) has been closed or cleaned up. The types of land use restriction include deed notice, deed restriction, or a land use restriction that binds current and future owners.

Date of Government Version: 03/02/2021	Source: DTSC and SWRCB
Date Data Arrived at EDR: 03/03/2021	Telephone: 916-323-3400
Date Made Active in Reports: 05/19/2021	Last EDR Contact: 05/28/2021
Number of Days to Update: 77	Next Scheduled EDR Contact: 09/13/2021
	Data Release Frequency: Semi-Annually

Records of Emergency Release Reports

GOVERNMENT RECORDS SEARCHED / DATA CURRENCY TRACKING

HMIRS: Hazardous Materials Information Reporting System

Hazardous Materials Incident Report System. HMIRS contains hazardous material spill incidents reported to DOT.

Date of Government Version: 03/22/2021	Source: U.S. Department of Transportation
Date Data Arrived at EDR: 03/24/2021	Telephone: 202-366-4555
Date Made Active in Reports: 06/17/2021	Last EDR Contact: 06/17/2021
Number of Days to Update: 85	Next Scheduled EDR Contact: 10/04/2021
	Data Release Frequency: Quarterly

CHMIRS: California Hazardous Material Incident Report System

California Hazardous Material Incident Reporting System. CHMIRS contains information on reported hazardous material incidents (accidental releases or spills).

Date of Government Version: 04/04/2021	Source: Office of Emergency Services
Date Data Arrived at EDR: 04/20/2021	Telephone: 916-845-8400
Date Made Active in Reports: 07/07/2021	Last EDR Contact: 07/15/2021
Number of Days to Update: 78	Next Scheduled EDR Contact: 11/01/2021
	Data Release Frequency: Semi-Annually

LDS: Land Disposal Sites Listing (GEOTRACKER)

Land Disposal sites (Landfills) included in GeoTracker. GeoTracker is the Water Boards data management system for sites that impact, or have the potential to impact, water quality in California, with emphasis on groundwater.

Date of Government Version: 03/08/2021	Source: State Water Quality Control Board
Date Data Arrived at EDR: 03/09/2021	Telephone: 866-480-1028
Date Made Active in Reports: 03/31/2021	Last EDR Contact: 06/03/2021
Number of Days to Update: 22	Next Scheduled EDR Contact: 09/20/2021
	Data Release Frequency: Quarterly

MCS: Military Cleanup Sites Listing (GEOTRACKER)

Military sites (consisting of: Military UST sites; Military Privatized sites; and Military Cleanup sites [formerly known as DoD non UST]) included in GeoTracker. GeoTracker is the Water Boards data management system for sites that impact, or have the potential to impact, water quality in California, with emphasis on groundwater.

Date of Government Version: 03/08/2021	Source: State Water Resources Control Board
Date Data Arrived at EDR: 03/09/2021	Telephone: 866-480-1028
Date Made Active in Reports: 03/31/2021	Last EDR Contact: 06/03/2021
Number of Days to Update: 22	Next Scheduled EDR Contact: 09/20/2021
	Data Release Frequency: Quarterly

SPILLS 90: SPILLS90 data from FirstSearch

Spills 90 includes those spill and release records available exclusively from FirstSearch databases. Typically, they may include chemical, oil and/or hazardous substance spills recorded after 1990. Duplicate records that are already included in EDR incident and release records are not included in Spills 90.

Date of Government Version: 06/06/2012	Source: FirstSearch
Date Data Arrived at EDR: 01/03/2013	Telephone: N/A
Date Made Active in Reports: 02/22/2013	Last EDR Contact: 01/03/2013
Number of Days to Update: 50	Next Scheduled EDR Contact: N/A
	Data Release Frequency: No Update Planned

Other Ascertainable Records

RCRA NonGen / NLR: RCRA - Non Generators / No Longer Regulated

RCRAInfo is EPA's comprehensive information system, providing access to data supporting the Resource Conservation and Recovery Act (RCRA) of 1976 and the Hazardous and Solid Waste Amendments (HSWA) of 1984. The database includes selective information on sites which generate, transport, store, treat and/or dispose of hazardous waste as defined by the Resource Conservation and Recovery Act (RCRA). Non-Generators do not presently generate hazardous waste.

GOVERNMENT RECORDS SEARCHED / DATA CURRENCY TRACKING

Date of Government Version: 03/22/2021
Date Data Arrived at EDR: 03/23/2021
Date Made Active in Reports: 05/19/2021
Number of Days to Update: 57

Source: Environmental Protection Agency
Telephone: (415) 495-8895
Last EDR Contact: 06/21/2021
Next Scheduled EDR Contact: 10/04/2021
Data Release Frequency: Quarterly

FUDS: Formerly Used Defense Sites

The listing includes locations of Formerly Used Defense Sites properties where the US Army Corps of Engineers is actively working or will take necessary cleanup actions.

Date of Government Version: 02/11/2021
Date Data Arrived at EDR: 02/17/2021
Date Made Active in Reports: 04/05/2021
Number of Days to Update: 47

Source: U.S. Army Corps of Engineers
Telephone: 202-528-4285
Last EDR Contact: 05/18/2021
Next Scheduled EDR Contact: 08/30/2021
Data Release Frequency: Varies

DOD: Department of Defense Sites

This data set consists of federally owned or administered lands, administered by the Department of Defense, that have any area equal to or greater than 640 acres of the United States, Puerto Rico, and the U.S. Virgin Islands.

Date of Government Version: 12/31/2005
Date Data Arrived at EDR: 11/10/2006
Date Made Active in Reports: 01/11/2007
Number of Days to Update: 62

Source: USGS
Telephone: 888-275-8747
Last EDR Contact: 07/13/2021
Next Scheduled EDR Contact: 10/25/2021
Data Release Frequency: Varies

FEDLAND: Federal and Indian Lands

Federally and Indian administrated lands of the United States. Lands included are administrated by: Army Corps of Engineers, Bureau of Reclamation, National Wild and Scenic River, National Wildlife Refuge, Public Domain Land, Wilderness, Wilderness Study Area, Wildlife Management Area, Bureau of Indian Affairs, Bureau of Land Management, Department of Justice, Forest Service, Fish and Wildlife Service, National Park Service.

Date of Government Version: 04/02/2018
Date Data Arrived at EDR: 04/11/2018
Date Made Active in Reports: 11/06/2019
Number of Days to Update: 574

Source: U.S. Geological Survey
Telephone: 888-275-8747
Last EDR Contact: 07/09/2021
Next Scheduled EDR Contact: 10/18/2021
Data Release Frequency: N/A

SCRD DRYCLEANERS: State Coalition for Remediation of Drycleaners Listing

The State Coalition for Remediation of Drycleaners was established in 1998, with support from the U.S. EPA Office of Superfund Remediation and Technology Innovation. It is comprised of representatives of states with established drycleaner remediation programs. Currently the member states are Alabama, Connecticut, Florida, Illinois, Kansas, Minnesota, Missouri, North Carolina, Oregon, South Carolina, Tennessee, Texas, and Wisconsin.

Date of Government Version: 01/01/2017
Date Data Arrived at EDR: 02/03/2017
Date Made Active in Reports: 04/07/2017
Number of Days to Update: 63

Source: Environmental Protection Agency
Telephone: 615-532-8599
Last EDR Contact: 05/18/2021
Next Scheduled EDR Contact: 08/23/2021
Data Release Frequency: Varies

US FIN ASSUR: Financial Assurance Information

All owners and operators of facilities that treat, store, or dispose of hazardous waste are required to provide proof that they will have sufficient funds to pay for the clean up, closure, and post-closure care of their facilities.

Date of Government Version: 03/22/2021
Date Data Arrived at EDR: 03/23/2021
Date Made Active in Reports: 06/17/2021
Number of Days to Update: 86

Source: Environmental Protection Agency
Telephone: 202-566-1917
Last EDR Contact: 06/21/2021
Next Scheduled EDR Contact: 10/04/2021
Data Release Frequency: Quarterly

GOVERNMENT RECORDS SEARCHED / DATA CURRENCY TRACKING

EPA WATCH LIST: EPA WATCH LIST

EPA maintains a "Watch List" to facilitate dialogue between EPA, state and local environmental agencies on enforcement matters relating to facilities with alleged violations identified as either significant or high priority. Being on the Watch List does not mean that the facility has actually violated the law only that an investigation by EPA or a state or local environmental agency has led those organizations to allege that an unproven violation has in fact occurred. Being on the Watch List does not represent a higher level of concern regarding the alleged violations that were detected, but instead indicates cases requiring additional dialogue between EPA, state and local agencies - primarily because of the length of time the alleged violation has gone unaddressed or unresolved.

Date of Government Version: 08/30/2013	Source: Environmental Protection Agency
Date Data Arrived at EDR: 03/21/2014	Telephone: 617-520-3000
Date Made Active in Reports: 06/17/2014	Last EDR Contact: 07/26/2021
Number of Days to Update: 88	Next Scheduled EDR Contact: 11/15/2021
	Data Release Frequency: No Update Planned

2020 COR ACTION: 2020 Corrective Action Program List

The EPA has set ambitious goals for the RCRA Corrective Action program by creating the 2020 Corrective Action Universe. This RCRA cleanup baseline includes facilities expected to need corrective action. The 2020 universe contains a wide variety of sites. Some properties are heavily contaminated while others were contaminated but have since been cleaned up. Still others have not been fully investigated yet, and may require little or no remediation. Inclusion in the 2020 Universe does not necessarily imply failure on the part of a facility to meet its RCRA obligations.

Date of Government Version: 09/30/2017	Source: Environmental Protection Agency
Date Data Arrived at EDR: 05/08/2018	Telephone: 703-308-4044
Date Made Active in Reports: 07/20/2018	Last EDR Contact: 05/07/2021
Number of Days to Update: 73	Next Scheduled EDR Contact: 08/16/2021
	Data Release Frequency: Varies

TSCA: Toxic Substances Control Act

Toxic Substances Control Act. TSCA identifies manufacturers and importers of chemical substances included on the TSCA Chemical Substance Inventory list. It includes data on the production volume of these substances by plant site.

Date of Government Version: 12/31/2016	Source: EPA
Date Data Arrived at EDR: 06/17/2020	Telephone: 202-260-5521
Date Made Active in Reports: 09/10/2020	Last EDR Contact: 06/17/2021
Number of Days to Update: 85	Next Scheduled EDR Contact: 09/27/2021
	Data Release Frequency: Every 4 Years

TRIS: Toxic Chemical Release Inventory System

Toxic Release Inventory System. TRIS identifies facilities which release toxic chemicals to the air, water and land in reportable quantities under SARA Title III Section 313.

Date of Government Version: 12/31/2018	Source: EPA
Date Data Arrived at EDR: 08/14/2020	Telephone: 202-566-0250
Date Made Active in Reports: 11/04/2020	Last EDR Contact: 05/17/2021
Number of Days to Update: 82	Next Scheduled EDR Contact: 08/30/2021
	Data Release Frequency: Annually

SSTS: Section 7 Tracking Systems

Section 7 of the Federal Insecticide, Fungicide and Rodenticide Act, as amended (92 Stat. 829) requires all registered pesticide-producing establishments to submit a report to the Environmental Protection Agency by March 1st each year. Each establishment must report the types and amounts of pesticides, active ingredients and devices being produced, and those having been produced and sold or distributed in the past year.

Date of Government Version: 04/19/2021	Source: EPA
Date Data Arrived at EDR: 04/20/2021	Telephone: 202-564-4203
Date Made Active in Reports: 07/16/2021	Last EDR Contact: 07/19/2021
Number of Days to Update: 87	Next Scheduled EDR Contact: 11/01/2021
	Data Release Frequency: Annually

GOVERNMENT RECORDS SEARCHED / DATA CURRENCY TRACKING

ROD: Records Of Decision

Record of Decision. ROD documents mandate a permanent remedy at an NPL (Superfund) site containing technical and health information to aid in the cleanup.

Date of Government Version: 04/27/2021	Source: EPA
Date Data Arrived at EDR: 05/03/2021	Telephone: 703-416-0223
Date Made Active in Reports: 05/19/2021	Last EDR Contact: 06/29/2021
Number of Days to Update: 16	Next Scheduled EDR Contact: 09/13/2021
	Data Release Frequency: Annually

RMP: Risk Management Plans

When Congress passed the Clean Air Act Amendments of 1990, it required EPA to publish regulations and guidance for chemical accident prevention at facilities using extremely hazardous substances. The Risk Management Program Rule (RMP Rule) was written to implement Section 112(r) of these amendments. The rule, which built upon existing industry codes and standards, requires companies of all sizes that use certain flammable and toxic substances to develop a Risk Management Program, which includes a(n): Hazard assessment that details the potential effects of an accidental release, an accident history of the last five years, and an evaluation of worst-case and alternative accidental releases; Prevention program that includes safety precautions and maintenance, monitoring, and employee training measures; and Emergency response program that spells out emergency health care, employee training measures and procedures for informing the public and response agencies (e.g the fire department) should an accident occur.

Date of Government Version: 01/22/2021	Source: Environmental Protection Agency
Date Data Arrived at EDR: 02/18/2021	Telephone: 202-564-8600
Date Made Active in Reports: 05/11/2021	Last EDR Contact: 07/14/2021
Number of Days to Update: 82	Next Scheduled EDR Contact: 11/01/2021
	Data Release Frequency: Varies

RAATS: RCRA Administrative Action Tracking System

RCRA Administration Action Tracking System. RAATS contains records based on enforcement actions issued under RCRA pertaining to major violators and includes administrative and civil actions brought by the EPA. For administration actions after September 30, 1995, data entry in the RAATS database was discontinued. EPA will retain a copy of the database for historical records. It was necessary to terminate RAATS because a decrease in agency resources made it impossible to continue to update the information contained in the database.

Date of Government Version: 04/17/1995	Source: EPA
Date Data Arrived at EDR: 07/03/1995	Telephone: 202-564-4104
Date Made Active in Reports: 08/07/1995	Last EDR Contact: 06/02/2008
Number of Days to Update: 35	Next Scheduled EDR Contact: 09/01/2008
	Data Release Frequency: No Update Planned

PRP: Potentially Responsible Parties

A listing of verified Potentially Responsible Parties

Date of Government Version: 12/30/2020	Source: EPA
Date Data Arrived at EDR: 01/14/2021	Telephone: 202-564-6023
Date Made Active in Reports: 03/05/2021	Last EDR Contact: 06/29/2021
Number of Days to Update: 50	Next Scheduled EDR Contact: 08/16/2021
	Data Release Frequency: Quarterly

PADS: PCB Activity Database System

PCB Activity Database. PADS Identifies generators, transporters, commercial storers and/or brokers and disposers of PCB's who are required to notify the EPA of such activities.

Date of Government Version: 11/19/2020	Source: EPA
Date Data Arrived at EDR: 01/08/2021	Telephone: 202-566-0500
Date Made Active in Reports: 03/22/2021	Last EDR Contact: 07/09/2021
Number of Days to Update: 73	Next Scheduled EDR Contact: 10/18/2021
	Data Release Frequency: Annually

GOVERNMENT RECORDS SEARCHED / DATA CURRENCY TRACKING

ICIS: Integrated Compliance Information System

The Integrated Compliance Information System (ICIS) supports the information needs of the national enforcement and compliance program as well as the unique needs of the National Pollutant Discharge Elimination System (NPDES) program.

Date of Government Version: 11/18/2016	Source: Environmental Protection Agency
Date Data Arrived at EDR: 11/23/2016	Telephone: 202-564-2501
Date Made Active in Reports: 02/10/2017	Last EDR Contact: 06/29/2021
Number of Days to Update: 79	Next Scheduled EDR Contact: 10/18/2021
	Data Release Frequency: No Update Planned

FTTS: FIFRA/ TSCA Tracking System - FIFRA (Federal Insecticide, Fungicide, & Rodenticide Act)/TSCA (Toxic Substances Control Act)
FTTS tracks administrative cases and pesticide enforcement actions and compliance activities related to FIFRA, TSCA and EPCRA (Emergency Planning and Community Right-to-Know Act). To maintain currency, EDR contacts the Agency on a quarterly basis.

Date of Government Version: 04/09/2009	Source: EPA/Office of Prevention, Pesticides and Toxic Substances
Date Data Arrived at EDR: 04/16/2009	Telephone: 202-566-1667
Date Made Active in Reports: 05/11/2009	Last EDR Contact: 08/18/2017
Number of Days to Update: 25	Next Scheduled EDR Contact: 12/04/2017
	Data Release Frequency: No Update Planned

FTTS INSP: FIFRA/ TSCA Tracking System - FIFRA (Federal Insecticide, Fungicide, & Rodenticide Act)/TSCA (Toxic Substances Control Act)
A listing of FIFRA/TSCA Tracking System (FTTS) inspections and enforcements.

Date of Government Version: 04/09/2009	Source: EPA
Date Data Arrived at EDR: 04/16/2009	Telephone: 202-566-1667
Date Made Active in Reports: 05/11/2009	Last EDR Contact: 08/18/2017
Number of Days to Update: 25	Next Scheduled EDR Contact: 12/04/2017
	Data Release Frequency: No Update Planned

MLTS: Material Licensing Tracking System

MLTS is maintained by the Nuclear Regulatory Commission and contains a list of approximately 8,100 sites which possess or use radioactive materials and which are subject to NRC licensing requirements. To maintain currency, EDR contacts the Agency on a quarterly basis.

Date of Government Version: 03/08/2021	Source: Nuclear Regulatory Commission
Date Data Arrived at EDR: 03/11/2021	Telephone: 301-415-7169
Date Made Active in Reports: 05/11/2021	Last EDR Contact: 07/14/2021
Number of Days to Update: 61	Next Scheduled EDR Contact: 11/01/2021
	Data Release Frequency: Quarterly

COAL ASH DOE: Steam-Electric Plant Operation Data

A listing of power plants that store ash in surface ponds.

Date of Government Version: 12/31/2019	Source: Department of Energy
Date Data Arrived at EDR: 12/01/2020	Telephone: 202-586-8719
Date Made Active in Reports: 02/09/2021	Last EDR Contact: 05/27/2021
Number of Days to Update: 70	Next Scheduled EDR Contact: 09/13/2021
	Data Release Frequency: Varies

COAL ASH EPA: Coal Combustion Residues Surface Impoundments List

A listing of coal combustion residues surface impoundments with high hazard potential ratings.

Date of Government Version: 01/12/2017	Source: Environmental Protection Agency
Date Data Arrived at EDR: 03/05/2019	Telephone: N/A
Date Made Active in Reports: 11/11/2019	Last EDR Contact: 05/27/2021
Number of Days to Update: 251	Next Scheduled EDR Contact: 09/13/2021
	Data Release Frequency: Varies

GOVERNMENT RECORDS SEARCHED / DATA CURRENCY TRACKING

PCB TRANSFORMER: PCB Transformer Registration Database

The database of PCB transformer registrations that includes all PCB registration submittals.

Date of Government Version: 09/13/2019	Source: Environmental Protection Agency
Date Data Arrived at EDR: 11/06/2019	Telephone: 202-566-0517
Date Made Active in Reports: 02/10/2020	Last EDR Contact: 05/07/2021
Number of Days to Update: 96	Next Scheduled EDR Contact: 08/16/2021
	Data Release Frequency: Varies

RADINFO: Radiation Information Database

The Radiation Information Database (RADINFO) contains information about facilities that are regulated by U.S. Environmental Protection Agency (EPA) regulations for radiation and radioactivity.

Date of Government Version: 07/01/2019	Source: Environmental Protection Agency
Date Data Arrived at EDR: 07/01/2019	Telephone: 202-343-9775
Date Made Active in Reports: 09/23/2019	Last EDR Contact: 06/22/2021
Number of Days to Update: 84	Next Scheduled EDR Contact: 10/11/2021
	Data Release Frequency: No Update Planned

HIST FTTS: FIFRA/TSCA Tracking System Administrative Case Listing

A complete administrative case listing from the FIFRA/TSCA Tracking System (FTTS) for all ten EPA regions. The information was obtained from the National Compliance Database (NCDB). NCDB supports the implementation of FIFRA (Federal Insecticide, Fungicide, and Rodenticide Act) and TSCA (Toxic Substances Control Act). Some EPA regions are now closing out records. Because of that, and the fact that some EPA regions are not providing EPA Headquarters with updated records, it was decided to create a HIST FTTS database. It included records that may not be included in the newer FTTS database updates. This database is no longer updated.

Date of Government Version: 10/19/2006	Source: Environmental Protection Agency
Date Data Arrived at EDR: 03/01/2007	Telephone: 202-564-2501
Date Made Active in Reports: 04/10/2007	Last EDR Contact: 12/17/2007
Number of Days to Update: 40	Next Scheduled EDR Contact: 03/17/2008
	Data Release Frequency: No Update Planned

HIST FTTS INSP: FIFRA/TSCA Tracking System Inspection & Enforcement Case Listing

A complete inspection and enforcement case listing from the FIFRA/TSCA Tracking System (FTTS) for all ten EPA regions. The information was obtained from the National Compliance Database (NCDB). NCDB supports the implementation of FIFRA (Federal Insecticide, Fungicide, and Rodenticide Act) and TSCA (Toxic Substances Control Act). Some EPA regions are now closing out records. Because of that, and the fact that some EPA regions are not providing EPA Headquarters with updated records, it was decided to create a HIST FTTS database. It included records that may not be included in the newer FTTS database updates. This database is no longer updated.

Date of Government Version: 10/19/2006	Source: Environmental Protection Agency
Date Data Arrived at EDR: 03/01/2007	Telephone: 202-564-2501
Date Made Active in Reports: 04/10/2007	Last EDR Contact: 12/17/2008
Number of Days to Update: 40	Next Scheduled EDR Contact: 03/17/2008
	Data Release Frequency: No Update Planned

DOT OPS: Incident and Accident Data

Department of Transportation, Office of Pipeline Safety Incident and Accident data.

Date of Government Version: 01/02/2020	Source: Department of Transportation, Office of Pipeline Safety
Date Data Arrived at EDR: 01/28/2020	Telephone: 202-366-4595
Date Made Active in Reports: 04/17/2020	Last EDR Contact: 07/23/2021
Number of Days to Update: 80	Next Scheduled EDR Contact: 11/08/2021
	Data Release Frequency: Quarterly

CONSENT: Superfund (CERCLA) Consent Decrees

Major legal settlements that establish responsibility and standards for cleanup at NPL (Superfund) sites. Released periodically by United States District Courts after settlement by parties to litigation matters.

GOVERNMENT RECORDS SEARCHED / DATA CURRENCY TRACKING

Date of Government Version: 06/30/2021
Date Data Arrived at EDR: 07/14/2021
Date Made Active in Reports: 07/16/2021
Number of Days to Update: 2

Source: Department of Justice, Consent Decree Library
Telephone: Varies
Last EDR Contact: 07/02/2021
Next Scheduled EDR Contact: 10/18/2021
Data Release Frequency: Varies

BRS: Biennial Reporting System

The Biennial Reporting System is a national system administered by the EPA that collects data on the generation and management of hazardous waste. BRS captures detailed data from two groups: Large Quantity Generators (LQG) and Treatment, Storage, and Disposal Facilities.

Date of Government Version: 12/31/2017
Date Data Arrived at EDR: 06/22/2020
Date Made Active in Reports: 11/20/2020
Number of Days to Update: 151

Source: EPA/NTIS
Telephone: 800-424-9346
Last EDR Contact: 06/21/2021
Next Scheduled EDR Contact: 10/04/2021
Data Release Frequency: Biennially

INDIAN RESERV: Indian Reservations

This map layer portrays Indian administered lands of the United States that have any area equal to or greater than 640 acres.

Date of Government Version: 12/31/2014
Date Data Arrived at EDR: 07/14/2015
Date Made Active in Reports: 01/10/2017
Number of Days to Update: 546

Source: USGS
Telephone: 202-208-3710
Last EDR Contact: 07/02/2021
Next Scheduled EDR Contact: 10/18/2021
Data Release Frequency: Varies

FUSRAP: Formerly Utilized Sites Remedial Action Program

DOE established the Formerly Utilized Sites Remedial Action Program (FUSRAP) in 1974 to remediate sites where radioactive contamination remained from Manhattan Project and early U.S. Atomic Energy Commission (AEC) operations.

Date of Government Version: 08/08/2017
Date Data Arrived at EDR: 09/11/2018
Date Made Active in Reports: 09/14/2018
Number of Days to Update: 3

Source: Department of Energy
Telephone: 202-586-3559
Last EDR Contact: 07/23/2021
Next Scheduled EDR Contact: 11/15/2021
Data Release Frequency: Varies

UMTRA: Uranium Mill Tailings Sites

Uranium ore was mined by private companies for federal government use in national defense programs. When the mills shut down, large piles of the sand-like material (mill tailings) remain after uranium has been extracted from the ore. Levels of human exposure to radioactive materials from the piles are low; however, in some cases tailings were used as construction materials before the potential health hazards of the tailings were recognized.

Date of Government Version: 08/30/2019
Date Data Arrived at EDR: 11/15/2019
Date Made Active in Reports: 01/28/2020
Number of Days to Update: 74

Source: Department of Energy
Telephone: 505-845-0011
Last EDR Contact: 05/21/2021
Next Scheduled EDR Contact: 08/30/2021
Data Release Frequency: Varies

LEAD SMELTER 1: Lead Smelter Sites

A listing of former lead smelter site locations.

Date of Government Version: 04/27/2021
Date Data Arrived at EDR: 05/03/2021
Date Made Active in Reports: 05/19/2021
Number of Days to Update: 16

Source: Environmental Protection Agency
Telephone: 703-603-8787
Last EDR Contact: 06/29/2021
Next Scheduled EDR Contact: 10/11/2021
Data Release Frequency: Varies

LEAD SMELTER 2: Lead Smelter Sites

A list of several hundred sites in the U.S. where secondary lead smelting was done from 1931 and 1964. These sites may pose a threat to public health through ingestion or inhalation of contaminated soil or dust

GOVERNMENT RECORDS SEARCHED / DATA CURRENCY TRACKING

Date of Government Version: 04/05/2001
Date Data Arrived at EDR: 10/27/2010
Date Made Active in Reports: 12/02/2010
Number of Days to Update: 36

Source: American Journal of Public Health
Telephone: 703-305-6451
Last EDR Contact: 12/02/2009
Next Scheduled EDR Contact: N/A
Data Release Frequency: No Update Planned

US AIRS (AFS): Aerometric Information Retrieval System Facility Subsystem (AFS)

The database is a sub-system of Aerometric Information Retrieval System (AIRS). AFS contains compliance data on air pollution point sources regulated by the U.S. EPA and/or state and local air regulatory agencies. This information comes from source reports by various stationary sources of air pollution, such as electric power plants, steel mills, factories, and universities, and provides information about the air pollutants they produce. Action, air program, air program pollutant, and general level plant data. It is used to track emissions and compliance data from industrial plants.

Date of Government Version: 10/12/2016
Date Data Arrived at EDR: 10/26/2016
Date Made Active in Reports: 02/03/2017
Number of Days to Update: 100

Source: EPA
Telephone: 202-564-2496
Last EDR Contact: 09/26/2017
Next Scheduled EDR Contact: 01/08/2018
Data Release Frequency: No Update Planned

US AIRS MINOR: Air Facility System Data

A listing of minor source facilities.

Date of Government Version: 10/12/2016
Date Data Arrived at EDR: 10/26/2016
Date Made Active in Reports: 02/03/2017
Number of Days to Update: 100

Source: EPA
Telephone: 202-564-2496
Last EDR Contact: 09/26/2017
Next Scheduled EDR Contact: 01/08/2018
Data Release Frequency: No Update Planned

MINES VIOLATIONS: MSHA Violation Assessment Data

Mines violation and assessment information. Department of Labor, Mine Safety & Health Administration.

Date of Government Version: 05/27/2021
Date Data Arrived at EDR: 05/27/2021
Date Made Active in Reports: 06/10/2021
Number of Days to Update: 14

Source: DOL, Mine Safety & Health Admi
Telephone: 202-693-9424
Last EDR Contact: 07/01/2021
Next Scheduled EDR Contact: 09/13/2021
Data Release Frequency: Quarterly

US MINES: Mines Master Index File

Contains all mine identification numbers issued for mines active or opened since 1971. The data also includes violation information.

Date of Government Version: 02/01/2021
Date Data Arrived at EDR: 02/24/2021
Date Made Active in Reports: 05/19/2021
Number of Days to Update: 84

Source: Department of Labor, Mine Safety and Health Administration
Telephone: 303-231-5959
Last EDR Contact: 05/25/2021
Next Scheduled EDR Contact: 09/06/2021
Data Release Frequency: Semi-Annually

US MINES 2: Ferrous and Nonferrous Metal Mines Database Listing

This map layer includes ferrous (ferrous metal mines are facilities that extract ferrous metals, such as iron ore or molybdenum) and nonferrous (Nonferrous metal mines are facilities that extract nonferrous metals, such as gold, silver, copper, zinc, and lead) metal mines in the United States.

Date of Government Version: 05/06/2020
Date Data Arrived at EDR: 05/27/2020
Date Made Active in Reports: 08/13/2020
Number of Days to Update: 78

Source: USGS
Telephone: 703-648-7709
Last EDR Contact: 05/27/2021
Next Scheduled EDR Contact: 09/06/2021
Data Release Frequency: Varies

GOVERNMENT RECORDS SEARCHED / DATA CURRENCY TRACKING

US MINES 3: Active Mines & Mineral Plants Database Listing

Active Mines and Mineral Processing Plant operations for commodities monitored by the Minerals Information Team of the USGS.

Date of Government Version: 04/14/2011	Source: USGS
Date Data Arrived at EDR: 06/08/2011	Telephone: 703-648-7709
Date Made Active in Reports: 09/13/2011	Last EDR Contact: 05/27/2021
Number of Days to Update: 97	Next Scheduled EDR Contact: 09/06/2021
	Data Release Frequency: Varies

ABANDONED MINES: Abandoned Mines

An inventory of land and water impacted by past mining (primarily coal mining) is maintained by OSMRE to provide information needed to implement the Surface Mining Control and Reclamation Act of 1977 (SMCRA). The inventory contains information on the location, type, and extent of AML impacts, as well as, information on the cost associated with the reclamation of those problems. The inventory is based upon field surveys by State, Tribal, and OSMRE program officials. It is dynamic to the extent that it is modified as new problems are identified and existing problems are reclaimed.

Date of Government Version: 03/23/2021	Source: Department of Interior
Date Data Arrived at EDR: 03/25/2021	Telephone: 202-208-2609
Date Made Active in Reports: 06/17/2021	Last EDR Contact: 06/14/2021
Number of Days to Update: 84	Next Scheduled EDR Contact: 09/20/2021
	Data Release Frequency: Quarterly

FINDS: Facility Index System/Facility Registry System

Facility Index System. FINDS contains both facility information and 'pointers' to other sources that contain more detail. EDR includes the following FINDS databases in this report: PCS (Permit Compliance System), AIRS (Aerometric Information Retrieval System), DOCKET (Enforcement Docket used to manage and track information on civil judicial enforcement cases for all environmental statutes), FURS (Federal Underground Injection Control), C-DOCKET (Criminal Docket System used to track criminal enforcement actions for all environmental statutes), FFIS (Federal Facilities Information System), STATE (State Environmental Laws and Statutes), and PADS (PCB Activity Data System).

Date of Government Version: 02/03/2021	Source: EPA
Date Data Arrived at EDR: 03/03/2021	Telephone: (415) 947-8000
Date Made Active in Reports: 04/05/2021	Last EDR Contact: 05/18/2021
Number of Days to Update: 33	Next Scheduled EDR Contact: 09/13/2021
	Data Release Frequency: Quarterly

DOCKET HWC: Hazardous Waste Compliance Docket Listing

A complete list of the Federal Agency Hazardous Waste Compliance Docket Facilities.

Date of Government Version: 11/03/2020	Source: Environmental Protection Agency
Date Data Arrived at EDR: 11/17/2020	Telephone: 202-564-0527
Date Made Active in Reports: 02/09/2021	Last EDR Contact: 05/21/2021
Number of Days to Update: 84	Next Scheduled EDR Contact: 09/06/2021
	Data Release Frequency: Varies

ECHO: Enforcement & Compliance History Information

ECHO provides integrated compliance and enforcement information for about 800,000 regulated facilities nationwide.

Date of Government Version: 04/04/2021	Source: Environmental Protection Agency
Date Data Arrived at EDR: 04/06/2021	Telephone: 202-564-2280
Date Made Active in Reports: 06/25/2021	Last EDR Contact: 07/01/2021
Number of Days to Update: 80	Next Scheduled EDR Contact: 10/18/2021
	Data Release Frequency: Quarterly

UXO: Unexploded Ordnance Sites

A listing of unexploded ordnance site locations

GOVERNMENT RECORDS SEARCHED / DATA CURRENCY TRACKING

Date of Government Version: 12/31/2018
Date Data Arrived at EDR: 07/02/2020
Date Made Active in Reports: 09/17/2020
Number of Days to Update: 77

Source: Department of Defense
Telephone: 703-704-1564
Last EDR Contact: 07/07/2021
Next Scheduled EDR Contact: 10/25/2021
Data Release Frequency: Varies

FUELS PROGRAM: EPA Fuels Program Registered Listing

This listing includes facilities that are registered under the Part 80 (Code of Federal Regulations) EPA Fuels Programs. All companies now are required to submit new and updated registrations.

Date of Government Version: 02/17/2021
Date Data Arrived at EDR: 02/17/2021
Date Made Active in Reports: 03/22/2021
Number of Days to Update: 33

Source: EPA
Telephone: 800-385-6164
Last EDR Contact: 05/14/2021
Next Scheduled EDR Contact: 08/30/2021
Data Release Frequency: Quarterly

CA BOND EXP. PLAN: Bond Expenditure Plan

Department of Health Services developed a site-specific expenditure plan as the basis for an appropriation of Hazardous Substance Cleanup Bond Act funds. It is not updated.

Date of Government Version: 01/01/1989
Date Data Arrived at EDR: 07/27/1994
Date Made Active in Reports: 08/02/1994
Number of Days to Update: 6

Source: Department of Health Services
Telephone: 916-255-2118
Last EDR Contact: 05/31/1994
Next Scheduled EDR Contact: N/A
Data Release Frequency: No Update Planned

CORTESE: "Cortese" Hazardous Waste & Substances Sites List

The sites for the list are designated by the State Water Resource Control Board (LUST), the Integrated Waste Board (SWF/LS), and the Department of Toxic Substances Control (Cal-Sites).

Date of Government Version: 03/22/2021
Date Data Arrived at EDR: 03/23/2021
Date Made Active in Reports: 06/10/2021
Number of Days to Update: 79

Source: CAL EPA/Office of Emergency Information
Telephone: 916-323-3400
Last EDR Contact: 06/17/2021
Next Scheduled EDR Contact: 10/04/2021
Data Release Frequency: Quarterly

CUPA LIVERMORE-PLEASANTON: CUPA Facility Listing

list of facilities associated with the various CUPA programs in Livermore-Pleasanton

Date of Government Version: 05/01/2019
Date Data Arrived at EDR: 05/14/2019
Date Made Active in Reports: 07/17/2019
Number of Days to Update: 64

Source: Livermore-Pleasanton Fire Department
Telephone: 925-454-2361
Last EDR Contact: 05/14/2021
Next Scheduled EDR Contact: 08/23/2021
Data Release Frequency: Varies

DRYCLEAN SOUTH COAST: South Coast Air Quality Management District Drycleaner Listing

A listing of dry cleaners in the South Coast Air Quality Management District

Date of Government Version: 02/23/2021
Date Data Arrived at EDR: 02/25/2021
Date Made Active in Reports: 05/19/2021
Number of Days to Update: 83

Source: South Coast Air Quality Management District
Telephone: 909-396-3211
Last EDR Contact: 05/18/2021
Next Scheduled EDR Contact: 09/06/2021
Data Release Frequency: Varies

DRYCLEAN AVAQMD: Antelope Valley Air Quality Management District Drycleaner Listing

A listing of dry cleaners in the Antelope Valley Air Quality Management District.

Date of Government Version: 02/26/2021
Date Data Arrived at EDR: 03/02/2021
Date Made Active in Reports: 05/19/2021
Number of Days to Update: 78

Source: Antelope Valley Air Quality Management District
Telephone: 661-723-8070
Last EDR Contact: 05/25/2021
Next Scheduled EDR Contact: 09/13/2021
Data Release Frequency: Varies

GOVERNMENT RECORDS SEARCHED / DATA CURRENCY TRACKING

DRYCLEANERS: Cleaner Facilities

A list of drycleaner related facilities that have EPA ID numbers. These are facilities with certain SIC codes: power laundries, family and commercial; garment pressing and cleaner's agents; linen supply; coin-operated laundries and cleaning; drycleaning plants, except rugs; carpet and upholster cleaning; industrial launderers; laundry and garment services.

Date of Government Version: 03/01/2021	Source: Department of Toxic Substance Control
Date Data Arrived at EDR: 03/04/2021	Telephone: 916-327-4498
Date Made Active in Reports: 05/20/2021	Last EDR Contact: 05/25/2021
Number of Days to Update: 77	Next Scheduled EDR Contact: 09/13/2021
	Data Release Frequency: Annually

EMI: Emissions Inventory Data

Toxics and criteria pollutant emissions data collected by the ARB and local air pollution agencies.

Date of Government Version: 12/31/2018	Source: California Air Resources Board
Date Data Arrived at EDR: 06/16/2020	Telephone: 916-322-2990
Date Made Active in Reports: 08/28/2020	Last EDR Contact: 06/10/2021
Number of Days to Update: 73	Next Scheduled EDR Contact: 09/27/2021
	Data Release Frequency: Varies

ENF: Enforcement Action Listing

A listing of Water Board Enforcement Actions. Formal is everything except Oral/Verbal Communication, Notice of Violation, Expedited Payment Letter, and Staff Enforcement Letter.

Date of Government Version: 04/16/2021	Source: State Water Resources Control Board
Date Data Arrived at EDR: 04/20/2021	Telephone: 916-445-9379
Date Made Active in Reports: 07/07/2021	Last EDR Contact: 07/15/2021
Number of Days to Update: 78	Next Scheduled EDR Contact: 11/01/2021
	Data Release Frequency: Varies

Financial Assurance 1: Financial Assurance Information Listing

Financial Assurance information

Date of Government Version: 04/14/2021	Source: Department of Toxic Substances Control
Date Data Arrived at EDR: 04/15/2021	Telephone: 916-255-3628
Date Made Active in Reports: 07/06/2021	Last EDR Contact: 07/13/2021
Number of Days to Update: 82	Next Scheduled EDR Contact: 11/01/2021
	Data Release Frequency: Varies

Financial Assurance 2: Financial Assurance Information Listing

A listing of financial assurance information for solid waste facilities. Financial assurance is intended to ensure that resources are available to pay for the cost of closure, post-closure care, and corrective measures if the owner or operator of a regulated facility is unable or unwilling to pay.

Date of Government Version: 05/13/2021	Source: California Integrated Waste Management Board
Date Data Arrived at EDR: 05/13/2021	Telephone: 916-341-6066
Date Made Active in Reports: 07/26/2021	Last EDR Contact: 05/05/2021
Number of Days to Update: 74	Next Scheduled EDR Contact: 08/23/2021
	Data Release Frequency: Varies

HAZNET: Facility and Manifest Data

Facility and Manifest Data. The data is extracted from the copies of hazardous waste manifests received each year by the DTSC. The annual volume of manifests is typically 700,000 - 1,000,000 annually, representing approximately 350,000 - 500,000 shipments. Data are from the manifests submitted without correction, and therefore many contain some invalid values for data elements such as generator ID, TSD ID, waste category, and disposal method. This database begins with calendar year 1993.

Date of Government Version: 12/31/2019	Source: California Environmental Protection Agency
Date Data Arrived at EDR: 04/15/2020	Telephone: 916-255-1136
Date Made Active in Reports: 07/02/2020	Last EDR Contact: 07/09/2021
Number of Days to Update: 78	Next Scheduled EDR Contact: 10/18/2021
	Data Release Frequency: Annually

GOVERNMENT RECORDS SEARCHED / DATA CURRENCY TRACKING

ICE: ICE

Contains data pertaining to the Permitted Facilities with Inspections / Enforcements sites tracked in Envirostor.

Date of Government Version: 05/14/2021	Source: Department of Toxic Substances Control
Date Data Arrived at EDR: 05/14/2021	Telephone: 877-786-9427
Date Made Active in Reports: 07/27/2021	Last EDR Contact: 05/14/2021
Number of Days to Update: 74	Next Scheduled EDR Contact: 08/30/2021
	Data Release Frequency: Quarterly

HIST CORTESE: Hazardous Waste & Substance Site List

The sites for the list are designated by the State Water Resource Control Board [LUST], the Integrated Waste Board [SWF/LS], and the Department of Toxic Substances Control [CALSITES]. This listing is no longer updated by the state agency.

Date of Government Version: 04/01/2001	Source: Department of Toxic Substances Control
Date Data Arrived at EDR: 01/22/2009	Telephone: 916-323-3400
Date Made Active in Reports: 04/08/2009	Last EDR Contact: 01/22/2009
Number of Days to Update: 76	Next Scheduled EDR Contact: N/A
	Data Release Frequency: No Update Planned

HWP: EnviroStor Permitted Facilities Listing

Detailed information on permitted hazardous waste facilities and corrective action ("cleanups") tracked in EnviroStor.

Date of Government Version: 05/14/2021	Source: Department of Toxic Substances Control
Date Data Arrived at EDR: 05/14/2021	Telephone: 916-323-3400
Date Made Active in Reports: 07/27/2021	Last EDR Contact: 05/14/2021
Number of Days to Update: 74	Next Scheduled EDR Contact: 08/30/2021
	Data Release Frequency: Quarterly

HWT: Registered Hazardous Waste Transporter Database

A listing of hazardous waste transporters. In California, unless specifically exempted, it is unlawful for any person to transport hazardous wastes unless the person holds a valid registration issued by DTSC. A hazardous waste transporter registration is valid for one year and is assigned a unique registration number.

Date of Government Version: 04/05/2021	Source: Department of Toxic Substances Control
Date Data Arrived at EDR: 04/06/2021	Telephone: 916-440-7145
Date Made Active in Reports: 06/23/2021	Last EDR Contact: 07/01/2021
Number of Days to Update: 78	Next Scheduled EDR Contact: 10/18/2021
	Data Release Frequency: Quarterly

MINES: Mines Site Location Listing

A listing of mine site locations from the Office of Mine Reclamation.

Date of Government Version: 03/08/2021	Source: Department of Conservation
Date Data Arrived at EDR: 03/09/2021	Telephone: 916-322-1080
Date Made Active in Reports: 03/30/2021	Last EDR Contact: 06/03/2021
Number of Days to Update: 21	Next Scheduled EDR Contact: 09/20/2021
	Data Release Frequency: Quarterly

MWMP: Medical Waste Management Program Listing

The Medical Waste Management Program (MWMP) ensures the proper handling and disposal of medical waste by permitting and inspecting medical waste Offsite Treatment Facilities (PDF) and Transfer Stations (PDF) throughout the state. MWMP also oversees all Medical Waste Transporters.

Date of Government Version: 01/29/2021	Source: Department of Public Health
Date Data Arrived at EDR: 03/03/2021	Telephone: 916-558-1784
Date Made Active in Reports: 05/20/2021	Last EDR Contact: 05/28/2021
Number of Days to Update: 78	Next Scheduled EDR Contact: 09/13/2021
	Data Release Frequency: Varies

GOVERNMENT RECORDS SEARCHED / DATA CURRENCY TRACKING

NPDES: NPDES Permits Listing

A listing of NPDES permits, including stormwater.

Date of Government Version: 05/10/2021	Source: State Water Resources Control Board
Date Data Arrived at EDR: 05/11/2021	Telephone: 916-445-9379
Date Made Active in Reports: 07/27/2021	Last EDR Contact: 05/11/2021
Number of Days to Update: 77	Next Scheduled EDR Contact: 08/23/2021
	Data Release Frequency: Quarterly

PEST LIC: Pesticide Regulation Licenses Listing

A listing of licenses and certificates issued by the Department of Pesticide Regulation. The DPR issues licenses and/or certificates to: Persons and businesses that apply or sell pesticides; Pest control dealers and brokers; Persons who advise on agricultural pesticide applications.

Date of Government Version: 03/02/2021	Source: Department of Pesticide Regulation
Date Data Arrived at EDR: 03/03/2021	Telephone: 916-445-4038
Date Made Active in Reports: 05/20/2021	Last EDR Contact: 05/28/2021
Number of Days to Update: 78	Next Scheduled EDR Contact: 09/13/2021
	Data Release Frequency: Quarterly

PROC: Certified Processors Database

A listing of certified processors.

Date of Government Version: 03/09/2021	Source: Department of Conservation
Date Data Arrived at EDR: 03/09/2021	Telephone: 916-323-3836
Date Made Active in Reports: 03/31/2021	Last EDR Contact: 06/04/2021
Number of Days to Update: 22	Next Scheduled EDR Contact: 09/20/2021
	Data Release Frequency: Quarterly

NOTIFY 65: Proposition 65 Records

Listings of all Proposition 65 incidents reported to counties by the State Water Resources Control Board and the Regional Water Quality Control Board. This database is no longer updated by the reporting agency.

Date of Government Version: 03/12/2021	Source: State Water Resources Control Board
Date Data Arrived at EDR: 03/16/2021	Telephone: 916-445-3846
Date Made Active in Reports: 06/01/2021	Last EDR Contact: 06/08/2021
Number of Days to Update: 77	Next Scheduled EDR Contact: 09/27/2021
	Data Release Frequency: No Update Planned

UIC: UIC Listing

A listing of wells identified as underground injection wells, in the California Oil and Gas Wells database.

Date of Government Version: 03/08/2021	Source: Department of Conservation
Date Data Arrived at EDR: 03/09/2021	Telephone: 916-445-2408
Date Made Active in Reports: 03/31/2021	Last EDR Contact: 06/03/2021
Number of Days to Update: 22	Next Scheduled EDR Contact: 09/20/2021
	Data Release Frequency: Varies

UIC GEO: Underground Injection Control Sites (GEOTRACKER)

Underground control injection sites

Date of Government Version: 03/08/2021	Source: State Water Resource Control Board
Date Data Arrived at EDR: 03/09/2021	Telephone: 866-480-1028
Date Made Active in Reports: 03/30/2021	Last EDR Contact: 06/03/2021
Number of Days to Update: 21	Next Scheduled EDR Contact: 09/20/2021
	Data Release Frequency: Varies

WASTEWATER PITS: Oil Wastewater Pits Listing

Water officials discovered that oil producers have been dumping chemical-laden wastewater into hundreds of unlined pits that are operating without proper permits. Inspections completed by the Central Valley Regional Water Quality Control Board revealed the existence of previously unidentified waste sites. The water boards review found that more than one-third of the region's active disposal pits are operating without permission.

GOVERNMENT RECORDS SEARCHED / DATA CURRENCY TRACKING

Date of Government Version: 11/19/2019
Date Data Arrived at EDR: 01/07/2020
Date Made Active in Reports: 03/09/2020
Number of Days to Update: 62

Source: RWQCB, Central Valley Region
Telephone: 559-445-5577
Last EDR Contact: 07/01/2021
Next Scheduled EDR Contact: 10/18/2021
Data Release Frequency: Varies

WDS: Waste Discharge System

Sites which have been issued waste discharge requirements.

Date of Government Version: 06/19/2007
Date Data Arrived at EDR: 06/20/2007
Date Made Active in Reports: 06/29/2007
Number of Days to Update: 9

Source: State Water Resources Control Board
Telephone: 916-341-5227
Last EDR Contact: 05/14/2021
Next Scheduled EDR Contact: 08/30/2021
Data Release Frequency: No Update Planned

WIP: Well Investigation Program Case List

Well Investigation Program case in the San Gabriel and San Fernando Valley area.

Date of Government Version: 07/03/2009
Date Data Arrived at EDR: 07/21/2009
Date Made Active in Reports: 08/03/2009
Number of Days to Update: 13

Source: Los Angeles Water Quality Control Board
Telephone: 213-576-6726
Last EDR Contact: 06/15/2021
Next Scheduled EDR Contact: 10/04/2021
Data Release Frequency: No Update Planned

MILITARY PRIV SITES: Military Privatized Sites (GEOTRACKER)

Military privatized sites

Date of Government Version: 03/08/2021
Date Data Arrived at EDR: 03/09/2021
Date Made Active in Reports: 03/30/2021
Number of Days to Update: 21

Source: State Water Resources Control Board
Telephone: 866-480-1028
Last EDR Contact: 06/03/2021
Next Scheduled EDR Contact: 09/20/2021
Data Release Frequency: Varies

PROJECT: Project Sites (GEOTRACKER)

Projects sites

Date of Government Version: 03/08/2021
Date Data Arrived at EDR: 03/09/2021
Date Made Active in Reports: 03/30/2021
Number of Days to Update: 21

Source: State Water Resources Control Board
Telephone: 866-480-1028
Last EDR Contact: 06/03/2021
Next Scheduled EDR Contact: 09/20/2021
Data Release Frequency: Varies

WDR: Waste Discharge Requirements Listing

In general, the Waste Discharge Requirements (WDRs) Program (sometimes also referred to as the "Non Chapter 15 (Non 15) Program") regulates point discharges that are exempt pursuant to Subsection 20090 of Title 27 and not subject to the Federal Water Pollution Control Act. Exemptions from Title 27 may be granted for nine categories of discharges (e.g., sewage, wastewater, etc.) that meet, and continue to meet, the preconditions listed for each specific exemption. The scope of the WDRs Program also includes the discharge of wastes classified as inert, pursuant to section 20230 of Title 27.

Date of Government Version: 03/09/2021
Date Data Arrived at EDR: 03/09/2021
Date Made Active in Reports: 03/31/2021
Number of Days to Update: 22

Source: State Water Resources Control Board
Telephone: 916-341-5810
Last EDR Contact: 06/07/2021
Next Scheduled EDR Contact: 09/20/2021
Data Release Frequency: Quarterly

CIWQS: California Integrated Water Quality System

The California Integrated Water Quality System (CIWQS) is a computer system used by the State and Regional Water Quality Control Boards to track information about places of environmental interest, manage permits and other orders, track inspections, and manage violations and enforcement activities.

GOVERNMENT RECORDS SEARCHED / DATA CURRENCY TRACKING

Date of Government Version: 11/30/2020
Date Data Arrived at EDR: 12/01/2020
Date Made Active in Reports: 02/12/2021
Number of Days to Update: 73

Source: State Water Resources Control Board
Telephone: 866-794-4977
Last EDR Contact: 05/19/2021
Next Scheduled EDR Contact: 09/13/2021
Data Release Frequency: Varies

CERS: CalEPA Regulated Site Portal Data

The CalEPA Regulated Site Portal database combines data about environmentally regulated sites and facilities in California into a single database. It combines data from a variety of state and federal databases, and provides an overview of regulated activities across the spectrum of environmental programs for any given location in California. These activities include hazardous materials and waste, state and federal cleanups, impacted ground and surface waters, and toxic materials

Date of Government Version: 04/19/2021
Date Data Arrived at EDR: 04/20/2021
Date Made Active in Reports: 07/07/2021
Number of Days to Update: 78

Source: California Environmental Protection Agency
Telephone: 916-323-2514
Last EDR Contact: 07/15/2021
Next Scheduled EDR Contact: 11/01/2021
Data Release Frequency: Varies

NON-CASE INFO: Non-Case Information Sites (GEOTRACKER)

Non-Case Information sites

Date of Government Version: 03/08/2021
Date Data Arrived at EDR: 03/09/2021
Date Made Active in Reports: 03/30/2021
Number of Days to Update: 21

Source: State Water Resources Control Board
Telephone: 866-480-1028
Last EDR Contact: 06/03/2021
Next Scheduled EDR Contact: 09/20/2021
Data Release Frequency: Varies

OTHER OIL GAS: Other Oil & Gas Projects Sites (GEOTRACKER)

Other Oil & Gas Projects sites

Date of Government Version: 03/08/2021
Date Data Arrived at EDR: 03/09/2021
Date Made Active in Reports: 03/30/2021
Number of Days to Update: 21

Source: State Water Resources Control Board
Telephone: 866-480-1028
Last EDR Contact: 06/03/2021
Next Scheduled EDR Contact: 09/20/2021
Data Release Frequency: Varies

PROD WATER PONDS: Produced Water Ponds Sites (GEOTRACKER)

Produced water ponds sites

Date of Government Version: 03/08/2021
Date Data Arrived at EDR: 03/09/2021
Date Made Active in Reports: 03/30/2021
Number of Days to Update: 21

Source: State Water Resources Control Board
Telephone: 866-480-1028
Last EDR Contact: 06/03/2021
Next Scheduled EDR Contact: 09/20/2021
Data Release Frequency: Varies

SAMPLING POINT: Sampling Point ? Public Sites (GEOTRACKER)

Sampling point - public sites

Date of Government Version: 03/08/2021
Date Data Arrived at EDR: 03/09/2021
Date Made Active in Reports: 03/30/2021
Number of Days to Update: 21

Source: State Water Resources Control Board
Telephone: 866-480-1028
Last EDR Contact: 06/03/2021
Next Scheduled EDR Contact: 09/20/2021
Data Release Frequency: Varies

WELL STIM PROJ: Well Stimulation Project (GEOTRACKER)

Includes areas of groundwater monitoring plans, a depiction of the monitoring network, and the facilities, boundaries, and subsurface characteristics of the oilfield and the features (oil and gas wells, produced water ponds, UIC wells, water supply wells, etc?) being monitored

GOVERNMENT RECORDS SEARCHED / DATA CURRENCY TRACKING

Date of Government Version: 03/08/2021
Date Data Arrived at EDR: 03/09/2021
Date Made Active in Reports: 03/30/2021
Number of Days to Update: 21

Source: State Water Resources Control Board
Telephone: 866-480-1028
Last EDR Contact: 06/03/2021
Next Scheduled EDR Contact: 09/20/2021
Data Release Frequency: Varies

MINES MRDS: Mineral Resources Data System Mineral Resources Data System

Date of Government Version: 04/06/2018
Date Data Arrived at EDR: 10/21/2019
Date Made Active in Reports: 10/24/2019
Number of Days to Update: 3

Source: USGS
Telephone: 703-648-6533
Last EDR Contact: 05/27/2021
Next Scheduled EDR Contact: 09/06/2021
Data Release Frequency: Varies

HWTS: Hazardous Waste Tracking System

DTSC maintains the Hazardous Waste Tracking System that stores ID number information since the early 1980s and manifest data since 1993. The system collects both manifest copies from the generator and destination facility.

Date of Government Version: 04/08/2021
Date Data Arrived at EDR: 04/09/2021
Date Made Active in Reports: 04/20/2021
Number of Days to Update: 11

Source: Department of Toxic Substances Control
Telephone: 916-324-2444
Last EDR Contact: 06/29/2021
Next Scheduled EDR Contact: 10/18/2021
Data Release Frequency: Varies

PCS: Permit Compliance System

PCS is a computerized management information system that contains data on National Pollutant Discharge Elimination System (NPDES) permit holding facilities. PCS tracks the permit, compliance, and enforcement status of NPDES facilities.

Date of Government Version: 07/14/2011
Date Data Arrived at EDR: 08/05/2011
Date Made Active in Reports: 09/29/2011
Number of Days to Update: 55

Source: EPA, Office of Water
Telephone: 202-564-2496
Last EDR Contact: 06/30/2021
Next Scheduled EDR Contact: 10/18/2021
Data Release Frequency: No Update Planned

PCS INACTIVE: Listing of Inactive PCS Permits

An inactive permit is a facility that has shut down or is no longer discharging.

Date of Government Version: 11/05/2014
Date Data Arrived at EDR: 01/06/2015
Date Made Active in Reports: 05/06/2015
Number of Days to Update: 120

Source: EPA
Telephone: 202-564-2496
Last EDR Contact: 06/30/2021
Next Scheduled EDR Contact: 10/18/2021
Data Release Frequency: No Update Planned

PCS ENF: Enforcement data

No description is available for this data

Date of Government Version: 12/31/2014
Date Data Arrived at EDR: 02/05/2015
Date Made Active in Reports: 03/06/2015
Number of Days to Update: 29

Source: EPA
Telephone: 202-564-2497
Last EDR Contact: 06/30/2021
Next Scheduled EDR Contact: 10/18/2021
Data Release Frequency: No Update Planned

EDR HIGH RISK HISTORICAL RECORDS

EDR Exclusive Records

EDR MGP: EDR Proprietary Manufactured Gas Plants

The EDR Proprietary Manufactured Gas Plant Database includes records of coal gas plants (manufactured gas plants) compiled by EDR's researchers. Manufactured gas sites were used in the United States from the 1800's to 1950's to produce a gas that could be distributed and used as fuel. These plants used whale oil, rosin, coal, or a mixture of coal, oil, and water that also produced a significant amount of waste. Many of the byproducts of the gas production, such as coal tar (oily waste containing volatile and non-volatile chemicals), sludges, oils and other compounds are potentially hazardous to human health and the environment. The byproduct from this process was frequently disposed of directly at the plant site and can remain or spread slowly, serving as a continuous source of soil and groundwater contamination.

GOVERNMENT RECORDS SEARCHED / DATA CURRENCY TRACKING

Date of Government Version: N/A
Date Data Arrived at EDR: N/A
Date Made Active in Reports: N/A
Number of Days to Update: N/A

Source: EDR, Inc.
Telephone: N/A
Last EDR Contact: N/A
Next Scheduled EDR Contact: N/A
Data Release Frequency: No Update Planned

EDR Hist Auto: EDR Exclusive Historical Auto Stations

EDR has searched selected national collections of business directories and has collected listings of potential gas station/filling station/service station sites that were available to EDR researchers. EDR's review was limited to those categories of sources that might, in EDR's opinion, include gas station/filling station/service station establishments. The categories reviewed included, but were not limited to gas, gas station, gasoline station, filling station, auto, automobile repair, auto service station, service station, etc. This database falls within a category of information EDR classifies as "High Risk Historical Records", or HRHR. EDR's HRHR effort presents unique and sometimes proprietary data about past sites and operations that typically create environmental concerns, but may not show up in current government records searches.

Date of Government Version: N/A
Date Data Arrived at EDR: N/A
Date Made Active in Reports: N/A
Number of Days to Update: N/A

Source: EDR, Inc.
Telephone: N/A
Last EDR Contact: N/A
Next Scheduled EDR Contact: N/A
Data Release Frequency: Varies

EDR Hist Cleaner: EDR Exclusive Historical Cleaners

EDR has searched selected national collections of business directories and has collected listings of potential dry cleaner sites that were available to EDR researchers. EDR's review was limited to those categories of sources that might, in EDR's opinion, include dry cleaning establishments. The categories reviewed included, but were not limited to dry cleaners, cleaners, laundry, laundromat, cleaning/laundry, wash & dry etc. This database falls within a category of information EDR classifies as "High Risk Historical Records", or HRHR. EDR's HRHR effort presents unique and sometimes proprietary data about past sites and operations that typically create environmental concerns, but may not show up in current government records searches.

Date of Government Version: N/A
Date Data Arrived at EDR: N/A
Date Made Active in Reports: N/A
Number of Days to Update: N/A

Source: EDR, Inc.
Telephone: N/A
Last EDR Contact: N/A
Next Scheduled EDR Contact: N/A
Data Release Frequency: Varies

EDR RECOVERED GOVERNMENT ARCHIVES

Exclusive Recovered Govt. Archives

RGA LF: Recovered Government Archive Solid Waste Facilities List

The EDR Recovered Government Archive Landfill database provides a list of landfills derived from historical databases and includes many records that no longer appear in current government lists. Compiled from Records formerly available from the Department of Resources Recycling and Recovery in California.

Date of Government Version: N/A
Date Data Arrived at EDR: 07/01/2013
Date Made Active in Reports: 01/13/2014
Number of Days to Update: 196

Source: Department of Resources Recycling and Recovery
Telephone: N/A
Last EDR Contact: 06/01/2012
Next Scheduled EDR Contact: N/A
Data Release Frequency: Varies

RGA LUST: Recovered Government Archive Leaking Underground Storage Tank

The EDR Recovered Government Archive Leaking Underground Storage Tank database provides a list of LUST incidents derived from historical databases and includes many records that no longer appear in current government lists. Compiled from Records formerly available from the State Water Resources Control Board in California.

Date of Government Version: N/A
Date Data Arrived at EDR: 07/01/2013
Date Made Active in Reports: 12/30/2013
Number of Days to Update: 182

Source: State Water Resources Control Board
Telephone: N/A
Last EDR Contact: 06/01/2012
Next Scheduled EDR Contact: N/A
Data Release Frequency: Varies

GOVERNMENT RECORDS SEARCHED / DATA CURRENCY TRACKING

COUNTY RECORDS

ALAMEDA COUNTY:

CS ALAMEDA: Contaminated Sites

A listing of contaminated sites overseen by the Toxic Release Program (oil and groundwater contamination from chemical releases and spills) and the Leaking Underground Storage Tank Program (soil and ground water contamination from leaking petroleum USTs).

Date of Government Version: 01/09/2019
Date Data Arrived at EDR: 01/11/2019
Date Made Active in Reports: 03/05/2019
Number of Days to Update: 53

Source: Alameda County Environmental Health Services
Telephone: 510-567-6700
Last EDR Contact: 06/29/2021
Next Scheduled EDR Contact: 10/18/2021
Data Release Frequency: Semi-Annually

UST ALAMEDA: Underground Tanks

Underground storage tank sites located in Alameda county.

Date of Government Version: 03/17/2021
Date Data Arrived at EDR: 03/18/2021
Date Made Active in Reports: 03/25/2021
Number of Days to Update: 7

Source: Alameda County Environmental Health Services
Telephone: 510-567-6700
Last EDR Contact: 06/29/2021
Next Scheduled EDR Contact: 10/18/2021
Data Release Frequency: Semi-Annually

AMADOR COUNTY:

CUPA AMADOR: CUPA Facility List

Cupa Facility List

Date of Government Version: 02/02/2021
Date Data Arrived at EDR: 02/04/2021
Date Made Active in Reports: 04/23/2021
Number of Days to Update: 78

Source: Amador County Environmental Health
Telephone: 209-223-6439
Last EDR Contact: 07/26/2021
Next Scheduled EDR Contact: 11/15/2021
Data Release Frequency: Varies

BUTTE COUNTY:

CUPA BUTTE: CUPA Facility Listing

Cupa facility list.

Date of Government Version: 04/21/2017
Date Data Arrived at EDR: 04/25/2017
Date Made Active in Reports: 08/09/2017
Number of Days to Update: 106

Source: Public Health Department
Telephone: 530-538-7149
Last EDR Contact: 06/29/2021
Next Scheduled EDR Contact: 10/18/2021
Data Release Frequency: No Update Planned

CALVERAS COUNTY:

CUPA CALVERAS: CUPA Facility Listing

Cupa Facility Listing

Date of Government Version: 06/15/2021
Date Data Arrived at EDR: 06/16/2021
Date Made Active in Reports: 07/02/2021
Number of Days to Update: 16

Source: Calveras County Environmental Health
Telephone: 209-754-6399
Last EDR Contact: 06/15/2021
Next Scheduled EDR Contact: 10/04/2021
Data Release Frequency: Quarterly

COLUSA COUNTY:

GOVERNMENT RECORDS SEARCHED / DATA CURRENCY TRACKING

CUPA COLUSA: CUPA Facility List Cupa facility list.

Date of Government Version: 04/06/2020
Date Data Arrived at EDR: 04/23/2020
Date Made Active in Reports: 07/10/2020
Number of Days to Update: 78

Source: Health & Human Services
Telephone: 530-458-0396
Last EDR Contact: 07/26/2021
Next Scheduled EDR Contact: 11/15/2021
Data Release Frequency: Semi-Annually

CONTRA COSTA COUNTY:

SL CONTRA COSTA: Site List

List includes sites from the underground tank, hazardous waste generator and business plan/2185 programs.

Date of Government Version: 04/21/2021
Date Data Arrived at EDR: 04/22/2021
Date Made Active in Reports: 07/12/2021
Number of Days to Update: 81

Source: Contra Costa Health Services Department
Telephone: 925-646-2286
Last EDR Contact: 07/20/2021
Next Scheduled EDR Contact: 11/08/2021
Data Release Frequency: Semi-Annually

DEL NORTE COUNTY:

CUPA DEL NORTE: CUPA Facility List Cupa Facility list

Date of Government Version: 12/17/2020
Date Data Arrived at EDR: 01/28/2021
Date Made Active in Reports: 04/16/2021
Number of Days to Update: 78

Source: Del Norte County Environmental Health Division
Telephone: 707-465-0426
Last EDR Contact: 07/20/2021
Next Scheduled EDR Contact: 11/08/2021
Data Release Frequency: Varies

EL DORADO COUNTY:

CUPA EL DORADO: CUPA Facility List CUPA facility list.

Date of Government Version: 05/10/2021
Date Data Arrived at EDR: 05/12/2021
Date Made Active in Reports: 07/26/2021
Number of Days to Update: 75

Source: El Dorado County Environmental Management Department
Telephone: 530-621-6623
Last EDR Contact: 07/20/2021
Next Scheduled EDR Contact: 11/08/2021
Data Release Frequency: Varies

FRESNO COUNTY:

CUPA FRESNO: CUPA Resources List

Certified Unified Program Agency. CUPA's are responsible for implementing a unified hazardous materials and hazardous waste management regulatory program. The agency provides oversight of businesses that deal with hazardous materials, operate underground storage tanks or aboveground storage tanks.

Date of Government Version: 01/14/2021
Date Data Arrived at EDR: 01/15/2021
Date Made Active in Reports: 04/05/2021
Number of Days to Update: 80

Source: Dept. of Community Health
Telephone: 559-445-3271
Last EDR Contact: 06/23/2021
Next Scheduled EDR Contact: 10/11/2021
Data Release Frequency: Semi-Annually

GLENN COUNTY:

GOVERNMENT RECORDS SEARCHED / DATA CURRENCY TRACKING

CUPA GLENN: CUPA Facility List Cupa facility list

Date of Government Version: 01/22/2018
Date Data Arrived at EDR: 01/24/2018
Date Made Active in Reports: 03/14/2018
Number of Days to Update: 49

Source: Glenn County Air Pollution Control District
Telephone: 830-934-6500
Last EDR Contact: 07/13/2021
Next Scheduled EDR Contact: 11/01/2021
Data Release Frequency: No Update Planned

HUMBOLDT COUNTY:

CUPA HUMBOLDT: CUPA Facility List CUPA facility list.

Date of Government Version: 05/17/2021
Date Data Arrived at EDR: 05/18/2021
Date Made Active in Reports: 05/20/2021
Number of Days to Update: 2

Source: Humboldt County Environmental Health
Telephone: N/A
Last EDR Contact: 05/10/2021
Next Scheduled EDR Contact: 08/30/2021
Data Release Frequency: Semi-Annually

IMPERIAL COUNTY:

CUPA IMPERIAL: CUPA Facility List Cupa facility list.

Date of Government Version: 04/14/2021
Date Data Arrived at EDR: 04/15/2021
Date Made Active in Reports: 07/06/2021
Number of Days to Update: 82

Source: San Diego Border Field Office
Telephone: 760-339-2777
Last EDR Contact: 07/13/2021
Next Scheduled EDR Contact: 11/01/2021
Data Release Frequency: Varies

INYO COUNTY:

CUPA INYO: CUPA Facility List Cupa facility list.

Date of Government Version: 04/02/2018
Date Data Arrived at EDR: 04/03/2018
Date Made Active in Reports: 06/14/2018
Number of Days to Update: 72

Source: Inyo County Environmental Health Services
Telephone: 760-878-0238
Last EDR Contact: 05/11/2021
Next Scheduled EDR Contact: 08/30/2021
Data Release Frequency: Varies

KERN COUNTY:

CUPA KERN: CUPA Facility List A listing of sites included in the Kern County Hazardous Material Business Plan.

Date of Government Version: 04/22/2021
Date Data Arrived at EDR: 04/30/2021
Date Made Active in Reports: 07/19/2021
Number of Days to Update: 80

Source: Kern County Public Health
Telephone: 661-321-3000
Last EDR Contact: 07/26/2021
Next Scheduled EDR Contact: 11/15/2021
Data Release Frequency: Varies

UST KERN: Underground Storage Tank Sites & Tank Listing Kern County Sites and Tanks Listing.

GOVERNMENT RECORDS SEARCHED / DATA CURRENCY TRACKING

Date of Government Version: 01/19/2021
Date Data Arrived at EDR: 01/21/2021
Date Made Active in Reports: 01/28/2021
Number of Days to Update: 7

Source: Kern County Environment Health Services Department
Telephone: 661-862-8700
Last EDR Contact: 07/26/2021
Next Scheduled EDR Contact: 11/15/2021
Data Release Frequency: Quarterly

KINGS COUNTY:

CUPA KINGS: CUPA Facility List

A listing of sites included in the county's Certified Unified Program Agency database. California's Secretary for Environmental Protection established the unified hazardous materials and hazardous waste regulatory program as required by chapter 6.11 of the California Health and Safety Code. The Unified Program consolidates the administration, permits, inspections, and enforcement activities.

Date of Government Version: 12/03/2020
Date Data Arrived at EDR: 01/26/2021
Date Made Active in Reports: 04/14/2021
Number of Days to Update: 78

Source: Kings County Department of Public Health
Telephone: 559-584-1411
Last EDR Contact: 05/25/2021
Next Scheduled EDR Contact: 08/30/2021
Data Release Frequency: Varies

LAKE COUNTY:

CUPA LAKE: CUPA Facility List

Cupa facility list

Date of Government Version: 05/10/2021
Date Data Arrived at EDR: 05/12/2021
Date Made Active in Reports: 07/26/2021
Number of Days to Update: 75

Source: Lake County Environmental Health
Telephone: 707-263-1164
Last EDR Contact: 07/06/2021
Next Scheduled EDR Contact: 10/25/2021
Data Release Frequency: Varies

LASSEN COUNTY:

CUPA LASSEN: CUPA Facility List

Cupa facility list

Date of Government Version: 07/31/2020
Date Data Arrived at EDR: 08/21/2020
Date Made Active in Reports: 11/09/2020
Number of Days to Update: 80

Source: Lassen County Environmental Health
Telephone: 530-251-8528
Last EDR Contact: 07/13/2021
Next Scheduled EDR Contact: 11/01/2021
Data Release Frequency: Varies

LOS ANGELES COUNTY:

AOCONCERN: Key Areas of Concerns in Los Angeles County

San Gabriel Valley areas where VOC contamination is at or above the MCL as designated by region 9 EPA office. Date of Government Version: 3/30/2009 Exide Site area is a cleanup plan of lead-impacted soil surrounding the former Exide Facility as designated by the DTSC. Date of Government Version: 7/17/2017

Date of Government Version: 03/30/2009
Date Data Arrived at EDR: 03/31/2009
Date Made Active in Reports: 10/23/2009
Number of Days to Update: 206

Source: N/A
Telephone: N/A
Last EDR Contact: 06/08/2021
Next Scheduled EDR Contact: 09/27/2021
Data Release Frequency: No Update Planned

GOVERNMENT RECORDS SEARCHED / DATA CURRENCY TRACKING

HMS LOS ANGELES: HMS: Street Number List

Industrial Waste and Underground Storage Tank Sites.

Date of Government Version: 04/08/2021
Date Data Arrived at EDR: 04/13/2021
Date Made Active in Reports: 06/28/2021
Number of Days to Update: 76

Source: Department of Public Works
Telephone: 626-458-3517
Last EDR Contact: 06/29/2021
Next Scheduled EDR Contact: 10/18/2021
Data Release Frequency: Semi-Annually

LF LOS ANGELES: List of Solid Waste Facilities Solid Waste Facilities in Los Angeles County.

Date of Government Version: 04/12/2021
Date Data Arrived at EDR: 04/13/2021
Date Made Active in Reports: 06/28/2021
Number of Days to Update: 76

Source: La County Department of Public Works
Telephone: 818-458-5185
Last EDR Contact: 07/09/2021
Next Scheduled EDR Contact: 10/25/2021
Data Release Frequency: Varies

LF LOS ANGELES CITY: City of Los Angeles Landfills

Landfills owned and maintained by the City of Los Angeles.

Date of Government Version: 01/01/2021
Date Data Arrived at EDR: 02/18/2021
Date Made Active in Reports: 05/10/2021
Number of Days to Update: 81

Source: Engineering & Construction Division
Telephone: 213-473-7869
Last EDR Contact: 07/06/2021
Next Scheduled EDR Contact: 10/25/2021
Data Release Frequency: Varies

LOS ANGELES AST: Active & Inactive AST Inventory

A listing of active & inactive above ground petroleum storage tank site locations, located in the City of Los Angeles.

Date of Government Version: 06/01/2019
Date Data Arrived at EDR: 06/25/2019
Date Made Active in Reports: 08/22/2019
Number of Days to Update: 58

Source: Los Angeles Fire Department
Telephone: 213-978-3800
Last EDR Contact: 06/17/2021
Next Scheduled EDR Contact: 10/04/2021
Data Release Frequency: Varies

LOS ANGELES CO LF METHANE: Methane Producing Landfills

This data was created on April 30, 2012 to represent known disposal sites in Los Angeles County that may produce and emanate methane gas. The shapefile contains disposal sites within Los Angeles County that once accepted degradable refuse material. Information used to create this data was extracted from a landfill survey performed by County Engineers (Major Waste System Map, 1973) as well as historical records from CalRecycle, Regional Water Quality Control Board, and Los Angeles County Department of Public Health

Date of Government Version: 02/04/2021
Date Data Arrived at EDR: 04/16/2021
Date Made Active in Reports: 04/21/2021
Number of Days to Update: 5

Source: Los Angeles County Department of Public Works
Telephone: 626-458-6973
Last EDR Contact: 07/12/2021
Next Scheduled EDR Contact: 10/25/2021
Data Release Frequency: No Update Planned

LOS ANGELES HM: Active & Inactive Hazardous Materials Inventory

A listing of active & inactive hazardous materials facility locations, located in the City of Los Angeles.

Date of Government Version: 04/19/2021
Date Data Arrived at EDR: 06/17/2021
Date Made Active in Reports: 06/28/2021
Number of Days to Update: 11

Source: Los Angeles Fire Department
Telephone: 213-978-3800
Last EDR Contact: 06/17/2021
Next Scheduled EDR Contact: 10/04/2021
Data Release Frequency: Varies

GOVERNMENT RECORDS SEARCHED / DATA CURRENCY TRACKING

LOS ANGELES UST: Active & Inactive UST Inventory

A listing of active & inactive underground storage tank site locations and underground storage tank historical sites, located in the City of Los Angeles.

Date of Government Version: 06/01/2019	Source: Los Angeles Fire Department
Date Data Arrived at EDR: 06/25/2019	Telephone: 213-978-3800
Date Made Active in Reports: 08/22/2019	Last EDR Contact: 06/17/2021
Number of Days to Update: 58	Next Scheduled EDR Contact: 10/04/2021
	Data Release Frequency: Varies

SITE MIT LOS ANGELES: Site Mitigation List

Industrial sites that have had some sort of spill or complaint.

Date of Government Version: 03/02/2021	Source: Community Health Services
Date Data Arrived at EDR: 04/16/2021	Telephone: 323-890-7806
Date Made Active in Reports: 07/06/2021	Last EDR Contact: 07/09/2021
Number of Days to Update: 81	Next Scheduled EDR Contact: 10/25/2021
	Data Release Frequency: Annually

UST EL SEGUNDO: City of El Segundo Underground Storage Tank

Underground storage tank sites located in El Segundo city.

Date of Government Version: 01/21/2017	Source: City of El Segundo Fire Department
Date Data Arrived at EDR: 04/19/2017	Telephone: 310-524-2236
Date Made Active in Reports: 05/10/2017	Last EDR Contact: 07/06/2021
Number of Days to Update: 21	Next Scheduled EDR Contact: 10/25/2021
	Data Release Frequency: No Update Planned

UST LONG BEACH: City of Long Beach Underground Storage Tank

Underground storage tank sites located in the city of Long Beach.

Date of Government Version: 04/22/2019	Source: City of Long Beach Fire Department
Date Data Arrived at EDR: 04/23/2019	Telephone: 562-570-2563
Date Made Active in Reports: 06/27/2019	Last EDR Contact: 07/13/2021
Number of Days to Update: 65	Next Scheduled EDR Contact: 11/01/2021
	Data Release Frequency: Varies

UST TORRANCE: City of Torrance Underground Storage Tank

Underground storage tank sites located in the city of Torrance.

Date of Government Version: 02/02/2021	Source: City of Torrance Fire Department
Date Data Arrived at EDR: 04/28/2021	Telephone: 310-618-2973
Date Made Active in Reports: 07/13/2021	Last EDR Contact: 07/13/2021
Number of Days to Update: 76	Next Scheduled EDR Contact: 11/01/2021
	Data Release Frequency: Semi-Annually

MADERA COUNTY:

CUPA MADERA: CUPA Facility List

A listing of sites included in the county's Certified Unified Program Agency database. California's Secretary for Environmental Protection established the unified hazardous materials and hazardous waste regulatory program as required by chapter 6.11 of the California Health and Safety Code. The Unified Program consolidates the administration, permits, inspections, and enforcement activities.

Date of Government Version: 08/10/2020	Source: Madera County Environmental Health
Date Data Arrived at EDR: 08/12/2020	Telephone: 559-675-7823
Date Made Active in Reports: 10/23/2020	Last EDR Contact: 05/12/2021
Number of Days to Update: 72	Next Scheduled EDR Contact: 08/30/2021
	Data Release Frequency: Varies

MARIN COUNTY:

GOVERNMENT RECORDS SEARCHED / DATA CURRENCY TRACKING

UST MARIN: Underground Storage Tank Sites
Currently permitted USTs in Marin County.

Date of Government Version: 09/26/2018
Date Data Arrived at EDR: 10/04/2018
Date Made Active in Reports: 11/02/2018
Number of Days to Update: 29

Source: Public Works Department Waste Management
Telephone: 415-473-6647
Last EDR Contact: 06/22/2021
Next Scheduled EDR Contact: 10/11/2021
Data Release Frequency: No Update Planned

MENDOCINO COUNTY:

UST MENDOCINO: Mendocino County UST Database
A listing of underground storage tank locations in Mendocino County.

Date of Government Version: 03/24/2021
Date Data Arrived at EDR: 04/07/2021
Date Made Active in Reports: 06/24/2021
Number of Days to Update: 78

Source: Department of Public Health
Telephone: 707-463-4466
Last EDR Contact: 05/18/2021
Next Scheduled EDR Contact: 09/06/2021
Data Release Frequency: Annually

MERCED COUNTY:

CUPA MERCED: CUPA Facility List
CUPA facility list.

Date of Government Version: 05/13/2021
Date Data Arrived at EDR: 05/14/2021
Date Made Active in Reports: 07/26/2021
Number of Days to Update: 73

Source: Merced County Environmental Health
Telephone: 209-381-1094
Last EDR Contact: 05/12/2021
Next Scheduled EDR Contact: 08/30/2021
Data Release Frequency: Varies

MONO COUNTY:

CUPA MONO: CUPA Facility List
CUPA Facility List

Date of Government Version: 02/22/2021
Date Data Arrived at EDR: 03/02/2021
Date Made Active in Reports: 05/19/2021
Number of Days to Update: 78

Source: Mono County Health Department
Telephone: 760-932-5580
Last EDR Contact: 06/02/2021
Next Scheduled EDR Contact: 09/06/3021
Data Release Frequency: Varies

MONTEREY COUNTY:

CUPA MONTEREY: CUPA Facility Listing
CUPA Program listing from the Environmental Health Division.

Date of Government Version: 06/23/2021
Date Data Arrived at EDR: 06/23/2021
Date Made Active in Reports: 06/24/2021
Number of Days to Update: 1

Source: Monterey County Health Department
Telephone: 831-796-1297
Last EDR Contact: 06/22/2021
Next Scheduled EDR Contact: 10/11/2021
Data Release Frequency: Varies

NAPA COUNTY:

GOVERNMENT RECORDS SEARCHED / DATA CURRENCY TRACKING

LUST NAPA: Sites With Reported Contamination

A listing of leaking underground storage tank sites located in Napa county.

Date of Government Version: 01/09/2017
Date Data Arrived at EDR: 01/11/2017
Date Made Active in Reports: 03/02/2017
Number of Days to Update: 50

Source: Napa County Department of Environmental Management
Telephone: 707-253-4269
Last EDR Contact: 05/18/2021
Next Scheduled EDR Contact: 09/06/2021
Data Release Frequency: No Update Planned

UST NAPA: Closed and Operating Underground Storage Tank Sites

Underground storage tank sites located in Napa county.

Date of Government Version: 09/05/2019
Date Data Arrived at EDR: 09/09/2019
Date Made Active in Reports: 10/31/2019
Number of Days to Update: 52

Source: Napa County Department of Environmental Management
Telephone: 707-253-4269
Last EDR Contact: 05/18/2021
Next Scheduled EDR Contact: 09/06/2021
Data Release Frequency: No Update Planned

NEVADA COUNTY:

CUPA NEVADA: CUPA Facility List

CUPA facility list.

Date of Government Version: 04/28/2021
Date Data Arrived at EDR: 04/29/2021
Date Made Active in Reports: 07/15/2021
Number of Days to Update: 77

Source: Community Development Agency
Telephone: 530-265-1467
Last EDR Contact: 07/20/2021
Next Scheduled EDR Contact: 11/08/2021
Data Release Frequency: Varies

ORANGE COUNTY:

IND_SITE ORANGE: List of Industrial Site Cleanups

Petroleum and non-petroleum spills.

Date of Government Version: 03/01/2021
Date Data Arrived at EDR: 04/30/2021
Date Made Active in Reports: 07/19/2021
Number of Days to Update: 80

Source: Health Care Agency
Telephone: 714-834-3446
Last EDR Contact: 04/29/2021
Next Scheduled EDR Contact: 08/16/2021
Data Release Frequency: Annually

LUST ORANGE: List of Underground Storage Tank Cleanups

Orange County Underground Storage Tank Cleanups (LUST).

Date of Government Version: 03/01/2021
Date Data Arrived at EDR: 05/03/2021
Date Made Active in Reports: 05/12/2021
Number of Days to Update: 9

Source: Health Care Agency
Telephone: 714-834-3446
Last EDR Contact: 04/29/2021
Next Scheduled EDR Contact: 08/16/2021
Data Release Frequency: Quarterly

UST ORANGE: List of Underground Storage Tank Facilities

Orange County Underground Storage Tank Facilities (UST).

Date of Government Version: 04/29/2021
Date Data Arrived at EDR: 04/30/2021
Date Made Active in Reports: 07/19/2021
Number of Days to Update: 80

Source: Health Care Agency
Telephone: 714-834-3446
Last EDR Contact: 04/30/2021
Next Scheduled EDR Contact: 08/16/2021
Data Release Frequency: Quarterly

PLACER COUNTY:

GOVERNMENT RECORDS SEARCHED / DATA CURRENCY TRACKING

MS PLACER: Master List of Facilities

List includes aboveground tanks, underground tanks and cleanup sites.

Date of Government Version: 05/25/2021
Date Data Arrived at EDR: 05/26/2021
Date Made Active in Reports: 06/01/2021
Number of Days to Update: 6

Source: Placer County Health and Human Services
Telephone: 530-745-2363
Last EDR Contact: 05/25/2021
Next Scheduled EDR Contact: 09/13/2021
Data Release Frequency: Semi-Annually

PLUMAS COUNTY:

CUPA PLUMAS: CUPA Facility List

Plumas County CUPA Program facilities.

Date of Government Version: 03/31/2019
Date Data Arrived at EDR: 04/23/2019
Date Made Active in Reports: 06/26/2019
Number of Days to Update: 64

Source: Plumas County Environmental Health
Telephone: 530-283-6355
Last EDR Contact: 07/13/2021
Next Scheduled EDR Contact: 11/01/2021
Data Release Frequency: Varies

RIVERSIDE COUNTY:

LUST RIVERSIDE: Listing of Underground Tank Cleanup Sites

Riverside County Underground Storage Tank Cleanup Sites (LUST).

Date of Government Version: 06/29/2021
Date Data Arrived at EDR: 06/30/2021
Date Made Active in Reports: 07/14/2021
Number of Days to Update: 14

Source: Department of Environmental Health
Telephone: 951-358-5055
Last EDR Contact: 06/08/2021
Next Scheduled EDR Contact: 09/27/2021
Data Release Frequency: Quarterly

UST RIVERSIDE: Underground Storage Tank Tank List

Underground storage tank sites located in Riverside county.

Date of Government Version: 06/29/2021
Date Data Arrived at EDR: 06/30/2021
Date Made Active in Reports: 07/14/2021
Number of Days to Update: 14

Source: Department of Environmental Health
Telephone: 951-358-5055
Last EDR Contact: 06/07/2021
Next Scheduled EDR Contact: 09/27/2021
Data Release Frequency: Quarterly

SACRAMENTO COUNTY:

CS SACRAMENTO: Toxic Site Clean-Up List

List of sites where unauthorized releases of potentially hazardous materials have occurred.

Date of Government Version: 03/30/2021
Date Data Arrived at EDR: 04/01/2021
Date Made Active in Reports: 06/23/2021
Number of Days to Update: 83

Source: Sacramento County Environmental Management
Telephone: 916-875-8406
Last EDR Contact: 07/01/2021
Next Scheduled EDR Contact: 10/11/2021
Data Release Frequency: Quarterly

ML SACRAMENTO: Master Hazardous Materials Facility List

Any business that has hazardous materials on site - hazardous material storage sites, underground storage tanks, waste generators.

Date of Government Version: 03/30/2021
Date Data Arrived at EDR: 04/01/2021
Date Made Active in Reports: 06/25/2021
Number of Days to Update: 85

Source: Sacramento County Environmental Management
Telephone: 916-875-8406
Last EDR Contact: 06/23/2021
Next Scheduled EDR Contact: 10/11/2021
Data Release Frequency: Quarterly

SAN BENITO COUNTY:

GOVERNMENT RECORDS SEARCHED / DATA CURRENCY TRACKING

CUPA SAN BENITO: CUPA Facility List Cupa facility list

Date of Government Version: 04/28/2021
Date Data Arrived at EDR: 04/29/2021
Date Made Active in Reports: 05/03/2021
Number of Days to Update: 4

Source: San Benito County Environmental Health
Telephone: N/A
Last EDR Contact: 07/26/2021
Next Scheduled EDR Contact: 11/15/2021
Data Release Frequency: Varies

SAN BERNARDINO COUNTY:

PERMITS SAN BERNARDINO: Hazardous Material Permits

This listing includes underground storage tanks, medical waste handlers/generators, hazardous materials handlers, hazardous waste generators, and waste oil generators/handlers.

Date of Government Version: 05/19/2021
Date Data Arrived at EDR: 05/19/2021
Date Made Active in Reports: 06/07/2021
Number of Days to Update: 19

Source: San Bernardino County Fire Department Hazardous Materials Division
Telephone: 909-387-3041
Last EDR Contact: 07/27/2021
Next Scheduled EDR Contact: 11/15/2021
Data Release Frequency: Quarterly

SAN DIEGO COUNTY:

HMMD SAN DIEGO: Hazardous Materials Management Division Database

The database includes: HE58 - This report contains the business name, site address, business phone number, establishment 'H' permit number, type of permit, and the business status. HE17 - In addition to providing the same information provided in the HE58 listing, HE17 provides inspection dates, violations received by the establishment, hazardous waste generated, the quantity, method of storage, treatment/disposal of waste and the hauler, and information on underground storage tanks. Unauthorized Release List - Includes a summary of environmental contamination cases in San Diego County (underground tank cases, non-tank cases, groundwater contamination, and soil contamination are included.)

Date of Government Version: 03/02/2021
Date Data Arrived at EDR: 03/03/2021
Date Made Active in Reports: 05/21/2021
Number of Days to Update: 79

Source: Hazardous Materials Management Division
Telephone: 619-338-2268
Last EDR Contact: 05/28/2021
Next Scheduled EDR Contact: 09/13/2021
Data Release Frequency: Quarterly

LF SAN DIEGO: Solid Waste Facilities

San Diego County Solid Waste Facilities.

Date of Government Version: 10/01/2020
Date Data Arrived at EDR: 11/23/2020
Date Made Active in Reports: 02/08/2021
Number of Days to Update: 77

Source: Department of Health Services
Telephone: 619-338-2209
Last EDR Contact: 07/27/2021
Next Scheduled EDR Contact: 11/01/2021
Data Release Frequency: Varies

SAN DIEGO CO LOP: Local Oversight Program Listing

A listing of all LOP release sites that are or were under the County of San Diego's jurisdiction. Included are closed or transferred cases, open cases, and cases that did not have a case type indicated. The cases without a case type are mostly complaints; however, some of them could be LOP cases.

Date of Government Version: 07/14/2020
Date Data Arrived at EDR: 07/16/2020
Date Made Active in Reports: 09/29/2020
Number of Days to Update: 75

Source: Department of Environmental Health
Telephone: 858-505-6874
Last EDR Contact: 07/13/2021
Next Scheduled EDR Contact: 11/01/2021
Data Release Frequency: Varies

GOVERNMENT RECORDS SEARCHED / DATA CURRENCY TRACKING

SAN DIEGO CO SAM: Environmental Case Listing

The listing contains all underground tank release cases and projects pertaining to properties contaminated with hazardous substances that are actively under review by the Site Assessment and Mitigation Program.

Date of Government Version: 03/23/2010
Date Data Arrived at EDR: 06/15/2010
Date Made Active in Reports: 07/09/2010
Number of Days to Update: 24

Source: San Diego County Department of Environmental Health
Telephone: 619-338-2371
Last EDR Contact: 05/25/2021
Next Scheduled EDR Contact: 09/13/2021
Data Release Frequency: No Update Planned

SAN FRANCISCO COUNTY:

CUPA SAN FRANCISCO CO: CUPA Facility Listing Cupa facilities

Date of Government Version: 05/06/2021
Date Data Arrived at EDR: 05/07/2021
Date Made Active in Reports: 07/23/2021
Number of Days to Update: 77

Source: San Francisco County Department of Environmental Health
Telephone: 415-252-3896
Last EDR Contact: 07/27/2021
Next Scheduled EDR Contact: 11/15/2021
Data Release Frequency: Varies

LUST SAN FRANCISCO: Local Oversight Facilities

A listing of leaking underground storage tank sites located in San Francisco county.

Date of Government Version: 09/19/2008
Date Data Arrived at EDR: 09/19/2008
Date Made Active in Reports: 09/29/2008
Number of Days to Update: 10

Source: Department Of Public Health San Francisco County
Telephone: 415-252-3920
Last EDR Contact: 07/27/2021
Next Scheduled EDR Contact: 11/15/2021
Data Release Frequency: No Update Planned

UST SAN FRANCISCO: Underground Storage Tank Information

Underground storage tank sites located in San Francisco county.

Date of Government Version: 05/06/2021
Date Data Arrived at EDR: 05/07/2021
Date Made Active in Reports: 07/23/2021
Number of Days to Update: 77

Source: Department of Public Health
Telephone: 415-252-3920
Last EDR Contact: 07/27/2021
Next Scheduled EDR Contact: 11/15/2021
Data Release Frequency: Quarterly

SAN JOAQUIN COUNTY:

UST SAN JOAQUIN: San Joaquin Co. UST

A listing of underground storage tank locations in San Joaquin county.

Date of Government Version: 06/22/2018
Date Data Arrived at EDR: 06/26/2018
Date Made Active in Reports: 07/11/2018
Number of Days to Update: 15

Source: Environmental Health Department
Telephone: N/A
Last EDR Contact: 06/08/2021
Next Scheduled EDR Contact: 09/27/2021
Data Release Frequency: No Update Planned

SAN LUIS OBISPO COUNTY:

CUPA SAN LUIS OBISPO: CUPA Facility List Cupa Facility List.

Date of Government Version: 05/07/2021
Date Data Arrived at EDR: 05/11/2021
Date Made Active in Reports: 05/14/2021
Number of Days to Update: 3

Source: San Luis Obispo County Public Health Department
Telephone: 805-781-5596
Last EDR Contact: 05/06/2021
Next Scheduled EDR Contact: 08/30/2021
Data Release Frequency: Varies

SAN MATEO COUNTY:

GOVERNMENT RECORDS SEARCHED / DATA CURRENCY TRACKING

BI SAN MATEO: Business Inventory

List includes Hazardous Materials Business Plan, hazardous waste generators, and underground storage tanks.

Date of Government Version: 02/20/2020
Date Data Arrived at EDR: 02/20/2020
Date Made Active in Reports: 04/24/2020
Number of Days to Update: 64

Source: San Mateo County Environmental Health Services Division
Telephone: 650-363-1921
Last EDR Contact: 06/10/2021
Next Scheduled EDR Contact: 09/20/2021
Data Release Frequency: Annually

LUST SAN MATEO: Fuel Leak List

A listing of leaking underground storage tank sites located in San Mateo county.

Date of Government Version: 03/29/2019
Date Data Arrived at EDR: 03/29/2019
Date Made Active in Reports: 05/29/2019
Number of Days to Update: 61

Source: San Mateo County Environmental Health Services Division
Telephone: 650-363-1921
Last EDR Contact: 06/02/2021
Next Scheduled EDR Contact: 09/20/2021
Data Release Frequency: No Update Planned

SANTA BARBARA COUNTY:

CUPA SANTA BARBARA: CUPA Facility Listing

CUPA Program Listing from the Environmental Health Services division.

Date of Government Version: 09/08/2011
Date Data Arrived at EDR: 09/09/2011
Date Made Active in Reports: 10/07/2011
Number of Days to Update: 28

Source: Santa Barbara County Public Health Department
Telephone: 805-686-8167
Last EDR Contact: 05/12/2021
Next Scheduled EDR Contact: 08/30/2021
Data Release Frequency: No Update Planned

SANTA CLARA COUNTY:

CUPA SANTA CLARA: Cupa Facility List

Cupa facility list

Date of Government Version: 02/24/2021
Date Data Arrived at EDR: 02/26/2021
Date Made Active in Reports: 05/19/2021
Number of Days to Update: 82

Source: Department of Environmental Health
Telephone: 408-918-1973
Last EDR Contact: 05/12/2021
Next Scheduled EDR Contact: 08/30/2021
Data Release Frequency: Varies

HIST LUST SANTA CLARA: HIST LUST - Fuel Leak Site Activity Report

A listing of open and closed leaking underground storage tanks. This listing is no longer updated by the county. Leaking underground storage tanks are now handled by the Department of Environmental Health.

Date of Government Version: 03/29/2005
Date Data Arrived at EDR: 03/30/2005
Date Made Active in Reports: 04/21/2005
Number of Days to Update: 22

Source: Santa Clara Valley Water District
Telephone: 408-265-2600
Last EDR Contact: 03/23/2009
Next Scheduled EDR Contact: 06/22/2009
Data Release Frequency: No Update Planned

LUST SANTA CLARA: LOP Listing

A listing of leaking underground storage tanks located in Santa Clara county.

Date of Government Version: 03/03/2014
Date Data Arrived at EDR: 03/05/2014
Date Made Active in Reports: 03/18/2014
Number of Days to Update: 13

Source: Department of Environmental Health
Telephone: 408-918-3417
Last EDR Contact: 05/18/2021
Next Scheduled EDR Contact: 09/06/2021
Data Release Frequency: No Update Planned

GOVERNMENT RECORDS SEARCHED / DATA CURRENCY TRACKING

SAN JOSE HAZMAT: Hazardous Material Facilities

Hazardous material facilities, including underground storage tank sites.

Date of Government Version: 11/03/2020
Date Data Arrived at EDR: 11/05/2020
Date Made Active in Reports: 01/26/2021
Number of Days to Update: 82

Source: City of San Jose Fire Department
Telephone: 408-535-7694
Last EDR Contact: 07/27/2021
Next Scheduled EDR Contact: 11/15/2021
Data Release Frequency: Annually

SANTA CRUZ COUNTY:

CUPA SANTA CRUZ: CUPA Facility List CUPA facility listing.

Date of Government Version: 01/21/2017
Date Data Arrived at EDR: 02/22/2017
Date Made Active in Reports: 05/23/2017
Number of Days to Update: 90

Source: Santa Cruz County Environmental Health
Telephone: 831-464-2761
Last EDR Contact: 05/12/2021
Next Scheduled EDR Contact: 08/30/2021
Data Release Frequency: Varies

SHASTA COUNTY:

CUPA SHASTA: CUPA Facility List Cupa Facility List.

Date of Government Version: 06/15/2017
Date Data Arrived at EDR: 06/19/2017
Date Made Active in Reports: 08/09/2017
Number of Days to Update: 51

Source: Shasta County Department of Resource Management
Telephone: 530-225-5789
Last EDR Contact: 05/12/2021
Next Scheduled EDR Contact: 08/30/2021
Data Release Frequency: Varies

SOLANO COUNTY:

LUST SOLANO: Leaking Underground Storage Tanks

A listing of leaking underground storage tank sites located in Solano county.

Date of Government Version: 06/04/2019
Date Data Arrived at EDR: 06/06/2019
Date Made Active in Reports: 08/13/2019
Number of Days to Update: 68

Source: Solano County Department of Environmental Management
Telephone: 707-784-6770
Last EDR Contact: 05/25/2021
Next Scheduled EDR Contact: 09/13/2021
Data Release Frequency: No Update Planned

UST SOLANO: Underground Storage Tanks

Underground storage tank sites located in Solano county.

Date of Government Version: 03/23/2021
Date Data Arrived at EDR: 03/25/2021
Date Made Active in Reports: 06/10/2021
Number of Days to Update: 77

Source: Solano County Department of Environmental Management
Telephone: 707-784-6770
Last EDR Contact: 06/22/2021
Next Scheduled EDR Contact: 09/12/2021
Data Release Frequency: Quarterly

SONOMA COUNTY:

CUPA SONOMA: Cupa Facility List Cupa Facility list

GOVERNMENT RECORDS SEARCHED / DATA CURRENCY TRACKING

Date of Government Version: 07/02/2021
Date Data Arrived at EDR: 07/06/2021
Date Made Active in Reports: 07/14/2021
Number of Days to Update: 8

Source: County of Sonoma Fire & Emergency Services Department
Telephone: 707-565-1174
Last EDR Contact: 06/28/2021
Next Scheduled EDR Contact: 10/04/2021
Data Release Frequency: Varies

LUST SONOMA: Leaking Underground Storage Tank Sites

A listing of leaking underground storage tank sites located in Sonoma county.

Date of Government Version: 04/01/2021
Date Data Arrived at EDR: 04/01/2021
Date Made Active in Reports: 06/23/2021
Number of Days to Update: 83

Source: Department of Health Services
Telephone: 707-565-6565
Last EDR Contact: 06/15/2021
Next Scheduled EDR Contact: 10/04/2021
Data Release Frequency: Quarterly

STANISLAUS COUNTY:

CUPA STANISLAUS: CUPA Facility List

Cupa facility list

Date of Government Version: 02/09/2021
Date Data Arrived at EDR: 02/11/2021
Date Made Active in Reports: 05/05/2021
Number of Days to Update: 83

Source: Stanislaus County Department of Environmental Protection
Telephone: 209-525-6751
Last EDR Contact: 07/06/2021
Next Scheduled EDR Contact: 10/25/2021
Data Release Frequency: Varies

SUTTER COUNTY:

UST SUTTER: Underground Storage Tanks

Underground storage tank sites located in Sutter county.

Date of Government Version: 03/01/2021
Date Data Arrived at EDR: 03/02/2021
Date Made Active in Reports: 05/19/2021
Number of Days to Update: 78

Source: Sutter County Environmental Health Services
Telephone: 530-822-7500
Last EDR Contact: 05/25/2021
Next Scheduled EDR Contact: 09/13/2021
Data Release Frequency: Semi-Annually

TEHAMA COUNTY:

CUPA TEHAMA: CUPA Facility List

Cupa facilities

Date of Government Version: 01/13/2021
Date Data Arrived at EDR: 01/14/2021
Date Made Active in Reports: 04/06/2021
Number of Days to Update: 82

Source: Tehama County Department of Environmental Health
Telephone: 530-527-8020
Last EDR Contact: 07/27/2021
Next Scheduled EDR Contact: 11/15/2021
Data Release Frequency: Varies

TRINITY COUNTY:

CUPA TRINITY: CUPA Facility List

Cupa facility list

Date of Government Version: 04/14/2021
Date Data Arrived at EDR: 04/15/2021
Date Made Active in Reports: 07/06/2021
Number of Days to Update: 82

Source: Department of Toxic Substances Control
Telephone: 760-352-0381
Last EDR Contact: 07/13/2021
Next Scheduled EDR Contact: 11/01/2021
Data Release Frequency: Varies

TULARE COUNTY:

GOVERNMENT RECORDS SEARCHED / DATA CURRENCY TRACKING

CUPA TULARE: CUPA Facility List Cupa program facilities

Date of Government Version: 04/26/2021
Date Data Arrived at EDR: 04/28/2021
Date Made Active in Reports: 07/13/2021
Number of Days to Update: 76

Source: Tulare County Environmental Health Services Division
Telephone: 559-624-7400
Last EDR Contact: 07/27/2021
Next Scheduled EDR Contact: 11/15/2021
Data Release Frequency: Varies

TUOLUMNE COUNTY:

CUPA TUOLUMNE: CUPA Facility List Cupa facility list

Date of Government Version: 04/23/2018
Date Data Arrived at EDR: 04/25/2018
Date Made Active in Reports: 06/25/2018
Number of Days to Update: 61

Source: Divison of Environmental Health
Telephone: 209-533-5633
Last EDR Contact: 07/13/2021
Next Scheduled EDR Contact: 11/01/2021
Data Release Frequency: Varies

VENTURA COUNTY:

BWT VENTURA: Business Plan, Hazardous Waste Producers, and Operating Underground Tanks

The BWT list indicates by site address whether the Environmental Health Division has Business Plan (B), Waste Producer (W), and/or Underground Tank (T) information.

Date of Government Version: 03/29/2021
Date Data Arrived at EDR: 04/22/2021
Date Made Active in Reports: 07/12/2021
Number of Days to Update: 81

Source: Ventura County Environmental Health Division
Telephone: 805-654-2813
Last EDR Contact: 07/15/2021
Next Scheduled EDR Contact: 11/01/2021
Data Release Frequency: Quarterly

LF VENTURA: Inventory of Illegal Abandoned and Inactive Sites

Ventura County Inventory of Closed, Illegal Abandoned, and Inactive Sites.

Date of Government Version: 12/01/2011
Date Data Arrived at EDR: 12/01/2011
Date Made Active in Reports: 01/19/2012
Number of Days to Update: 49

Source: Environmental Health Division
Telephone: 805-654-2813
Last EDR Contact: 06/22/2021
Next Scheduled EDR Contact: 10/11/2021
Data Release Frequency: No Update Planned

LUST VENTURA: Listing of Underground Tank Cleanup Sites

Ventura County Underground Storage Tank Cleanup Sites (LUST).

Date of Government Version: 05/29/2008
Date Data Arrived at EDR: 06/24/2008
Date Made Active in Reports: 07/31/2008
Number of Days to Update: 37

Source: Environmental Health Division
Telephone: 805-654-2813
Last EDR Contact: 05/05/2021
Next Scheduled EDR Contact: 08/23/2021
Data Release Frequency: No Update Planned

MED WASTE VENTURA: Medical Waste Program List

To protect public health and safety and the environment from potential exposure to disease causing agents, the Environmental Health Division Medical Waste Program regulates the generation, handling, storage, treatment and disposal of medical waste throughout the County.

Date of Government Version: 03/29/2021
Date Data Arrived at EDR: 04/21/2021
Date Made Active in Reports: 04/23/2021
Number of Days to Update: 2

Source: Ventura County Resource Management Agency
Telephone: 805-654-2813
Last EDR Contact: 07/15/2021
Next Scheduled EDR Contact: 11/01/2021
Data Release Frequency: Quarterly

GOVERNMENT RECORDS SEARCHED / DATA CURRENCY TRACKING

UST VENTURA: Underground Tank Closed Sites List

Ventura County Operating Underground Storage Tank Sites (UST)/Underground Tank Closed Sites List.

Date of Government Version: 03/01/2021	Source: Environmental Health Division
Date Data Arrived at EDR: 03/09/2021	Telephone: 805-654-2813
Date Made Active in Reports: 03/31/2021	Last EDR Contact: 06/04/2021
Number of Days to Update: 22	Next Scheduled EDR Contact: 09/20/2021
	Data Release Frequency: Quarterly

YOLO COUNTY:

UST YOLO: Underground Storage Tank Comprehensive Facility Report

Underground storage tank sites located in Yolo county.

Date of Government Version: 03/26/2021	Source: Yolo County Department of Health
Date Data Arrived at EDR: 04/01/2021	Telephone: 530-666-8646
Date Made Active in Reports: 06/23/2021	Last EDR Contact: 06/22/2021
Number of Days to Update: 83	Next Scheduled EDR Contact: 10/11/2021
	Data Release Frequency: Annually

YUBA COUNTY:

CUPA YUBA: CUPA Facility List

CUPA facility listing for Yuba County.

Date of Government Version: 04/21/2021	Source: Yuba County Environmental Health Department
Date Data Arrived at EDR: 04/22/2021	Telephone: 530-749-7523
Date Made Active in Reports: 05/12/2021	Last EDR Contact: 07/20/2021
Number of Days to Update: 20	Next Scheduled EDR Contact: 11/08/2021
	Data Release Frequency: Varies

OTHER DATABASE(S)

Depending on the geographic area covered by this report, the data provided in these specialty databases may or may not be complete. For example, the existence of wetlands information data in a specific report does not mean that all wetlands in the area covered by the report are included. Moreover, the absence of any reported wetlands information does not necessarily mean that wetlands do not exist in the area covered by the report.

CT MANIFEST: Hazardous Waste Manifest Data

Facility and manifest data. Manifest is a document that lists and tracks hazardous waste from the generator through transporters to a tsd facility.

Date of Government Version: 10/05/2020	Source: Department of Energy & Environmental Protection
Date Data Arrived at EDR: 02/17/2021	Telephone: 860-424-3375
Date Made Active in Reports: 05/10/2021	Last EDR Contact: 05/11/2021
Number of Days to Update: 82	Next Scheduled EDR Contact: 08/23/2021
	Data Release Frequency: No Update Planned

NJ MANIFEST: Manifest Information

Hazardous waste manifest information.

Date of Government Version: 12/31/2018	Source: Department of Environmental Protection
Date Data Arrived at EDR: 04/10/2019	Telephone: N/A
Date Made Active in Reports: 05/16/2019	Last EDR Contact: 07/09/2021
Number of Days to Update: 36	Next Scheduled EDR Contact: 10/18/2021
	Data Release Frequency: Annually

GOVERNMENT RECORDS SEARCHED / DATA CURRENCY TRACKING

NY MANIFEST: Facility and Manifest Data

Manifest is a document that lists and tracks hazardous waste from the generator through transporters to a TSD facility.

Date of Government Version: 01/01/2019
Date Data Arrived at EDR: 04/29/2020
Date Made Active in Reports: 07/10/2020
Number of Days to Update: 72

Source: Department of Environmental Conservation
Telephone: 518-402-8651
Last EDR Contact: 04/30/2021
Next Scheduled EDR Contact: 08/09/2021
Data Release Frequency: Quarterly

PA MANIFEST: Manifest Information

Hazardous waste manifest information.

Date of Government Version: 06/30/2018
Date Data Arrived at EDR: 07/19/2019
Date Made Active in Reports: 09/10/2019
Number of Days to Update: 53

Source: Department of Environmental Protection
Telephone: 717-783-8990
Last EDR Contact: 07/07/2021
Next Scheduled EDR Contact: 10/25/2021
Data Release Frequency: Annually

RI MANIFEST: Manifest information

Hazardous waste manifest information

Date of Government Version: 12/31/2018
Date Data Arrived at EDR: 02/11/2021
Date Made Active in Reports: 02/24/2021
Number of Days to Update: 13

Source: Department of Environmental Management
Telephone: 401-222-2797
Last EDR Contact: 05/13/2021
Next Scheduled EDR Contact: 08/30/2021
Data Release Frequency: Annually

WI MANIFEST: Manifest Information

Hazardous waste manifest information.

Date of Government Version: 05/31/2018
Date Data Arrived at EDR: 06/19/2019
Date Made Active in Reports: 09/03/2019
Number of Days to Update: 76

Source: Department of Natural Resources
Telephone: N/A
Last EDR Contact: 06/03/2021
Next Scheduled EDR Contact: 09/20/2021
Data Release Frequency: Annually

Oil/Gas Pipelines

Source: Endeavor Business Media

Petroleum Bundle (Crude Oil, Refined Products, Petrochemicals, Gas Liquids (LPG/NGL), and Specialty Gases (Miscellaneous)) N = Natural Gas Bundle (Natural Gas, Gas Liquids (LPG/NGL), and Specialty Gases (Miscellaneous)). This map includes information copyrighted by Endeavor Business Media. This information is provided on a best effort basis and Endeavor Business Media does not guarantee its accuracy nor warrant its fitness for any particular purpose. Such information has been reprinted with the permission of Endeavor Business Media.

Electric Power Transmission Line Data

Source: Endeavor Business Media

This map includes information copyrighted by Endeavor Business Media. This information is provided on a best effort basis and Endeavor Business Media does not guarantee its accuracy nor warrant its fitness for any particular purpose. Such information has been reprinted with the permission of Endeavor Business Media.

Sensitive Receptors: There are individuals deemed sensitive receptors due to their fragile immune systems and special sensitivity to environmental discharges. These sensitive receptors typically include the elderly, the sick, and children. While the location of all sensitive receptors cannot be determined, EDR indicates those buildings and facilities - schools, daycares, hospitals, medical centers, and nursing homes - where individuals who are sensitive receptors are likely to be located.

AHA Hospitals:

Source: American Hospital Association, Inc.
Telephone: 312-280-5991

The database includes a listing of hospitals based on the American Hospital Association's annual survey of hospitals.

Medical Centers: Provider of Services Listing

Source: Centers for Medicare & Medicaid Services
Telephone: 410-786-3000

A listing of hospitals with Medicare provider number, produced by Centers of Medicare & Medicaid Services, a federal agency within the U.S. Department of Health and Human Services.

GOVERNMENT RECORDS SEARCHED / DATA CURRENCY TRACKING

Nursing Homes

Source: National Institutes of Health

Telephone: 301-594-6248

Information on Medicare and Medicaid certified nursing homes in the United States.

Public Schools

Source: National Center for Education Statistics

Telephone: 202-502-7300

The National Center for Education Statistics' primary database on elementary and secondary public education in the United States. It is a comprehensive, annual, national statistical database of all public elementary and secondary schools and school districts, which contains data that are comparable across all states.

Private Schools

Source: National Center for Education Statistics

Telephone: 202-502-7300

The National Center for Education Statistics' primary database on private school locations in the United States.

Daycare Centers: Licensed Facilities

Source: Department of Social Services

Telephone: 916-657-4041

Flood Zone Data: This data was obtained from the Federal Emergency Management Agency (FEMA). It depicts 100-year and 500-year flood zones as defined by FEMA. It includes the National Flood Hazard Layer (NFHL) which incorporates Flood Insurance Rate Map (FIRM) data and Q3 data from FEMA in areas not covered by NFHL.

Source: FEMA

Telephone: 877-336-2627

Date of Government Version: 2003, 2015

NWI: National Wetlands Inventory. This data, available in select counties across the country, was obtained by EDR in 2002, 2005 and 2010 from the U.S. Fish and Wildlife Service.

State Wetlands Data: Wetland Inventory

Source: Department of Fish and Wildlife

Telephone: 916-445-0411

Current USGS 7.5 Minute Topographic Map

Source: U.S. Geological Survey

STREET AND ADDRESS INFORMATION

© 2015 TomTom North America, Inc. All rights reserved. This material is proprietary and the subject of copyright protection and other intellectual property rights owned by or licensed to Tele Atlas North America, Inc. The use of this material is subject to the terms of a license agreement. You will be held liable for any unauthorized copying or disclosure of this material.

GEOCHECK[®] - PHYSICAL SETTING SOURCE ADDENDUM

TARGET PROPERTY ADDRESS

2540 ROSEMEAD BLVD,
2540 ROSEMEAD BLVD,
SOUTH EL MONTE, CA 91733

TARGET PROPERTY COORDINATES

Latitude (North):	34.058362 - 34° 3' 30.10"
Longitude (West):	118.063705 - 118° 3' 49.34"
Universal Tranverse Mercator:	Zone 11
UTM X (Meters):	401832.0
UTM Y (Meters):	3768942.8
Elevation:	241 ft. above sea level

USGS TOPOGRAPHIC MAP

Target Property Map:	5630799 EL MONTE, CA
Version Date:	2012

EDR's GeoCheck Physical Setting Source Addendum is provided to assist the environmental professional in forming an opinion about the impact of potential contaminant migration.

Assessment of the impact of contaminant migration generally has two principle investigative components:

1. Groundwater flow direction, and
2. Groundwater flow velocity.

Groundwater flow direction may be impacted by surface topography, hydrology, hydrogeology, characteristics of the soil, and nearby wells. Groundwater flow velocity is generally impacted by the nature of the geologic strata.

GEOCHECK® - PHYSICAL SETTING SOURCE SUMMARY

GROUNDWATER FLOW DIRECTION INFORMATION

Groundwater flow direction for a particular site is best determined by a qualified environmental professional using site-specific well data. If such data is not reasonably ascertainable, it may be necessary to rely on other sources of information, such as surface topographic information, hydrologic information, hydrogeologic data collected on nearby properties, and regional groundwater flow information (from deep aquifers).

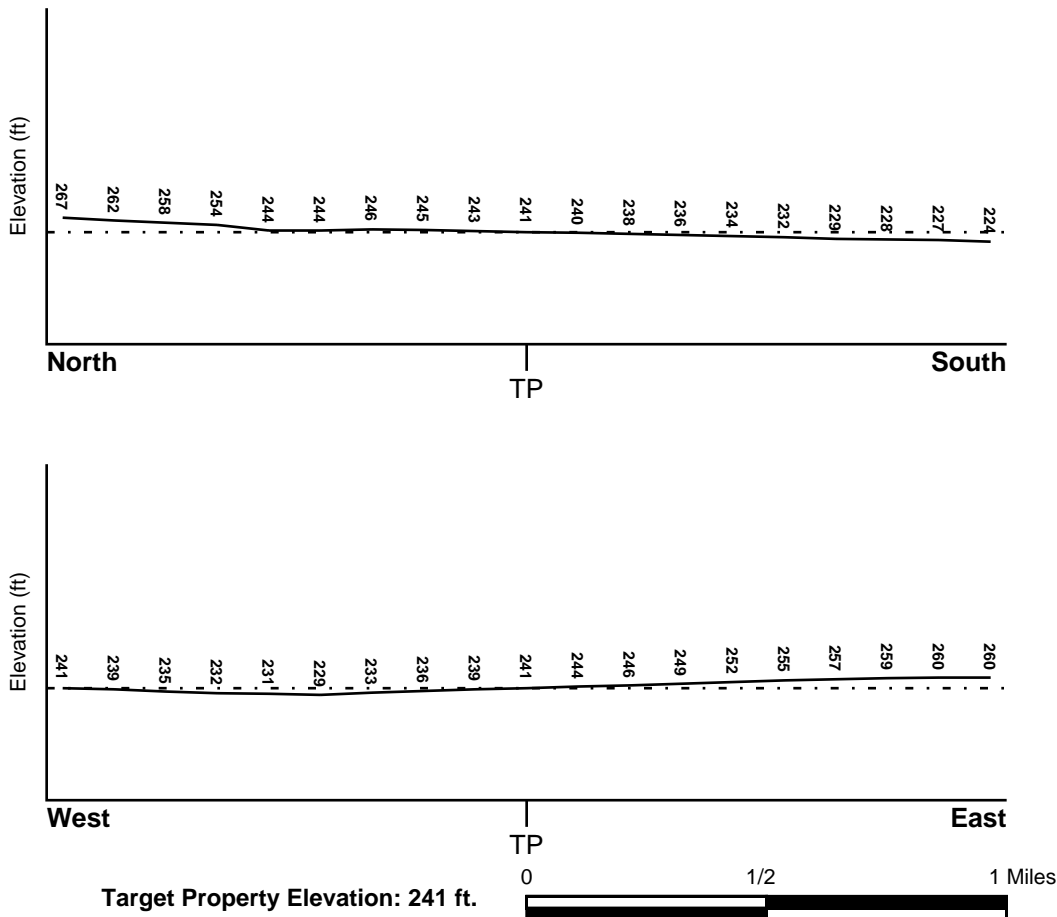
TOPOGRAPHIC INFORMATION

Surface topography may be indicative of the direction of surficial groundwater flow. This information can be used to assist the environmental professional in forming an opinion about the impact of nearby contaminated properties or, should contamination exist on the target property, what downgradient sites might be impacted.

TARGET PROPERTY TOPOGRAPHY

General Topographic Gradient: General SW

SURROUNDING TOPOGRAPHY: ELEVATION PROFILES



Source: Topography has been determined from the USGS 7.5' Digital Elevation Model and should be evaluated on a relative (not an absolute) basis. Relative elevation information between sites of close proximity should be field verified.

GEOCHECK® - PHYSICAL SETTING SOURCE SUMMARY

HYDROLOGIC INFORMATION

Surface water can act as a hydrologic barrier to groundwater flow. Such hydrologic information can be used to assist the environmental professional in forming an opinion about the impact of nearby contaminated properties or, should contamination exist on the target property, what downgradient sites might be impacted.

Refer to the Physical Setting Source Map following this summary for hydrologic information (major waterways and bodies of water).

FEMA FLOOD ZONE

<u>Flood Plain Panel at Target Property</u>	<u>FEMA Source Type</u>
06037C1665F	FEMA FIRM Flood data
<u>Additional Panels in search area:</u>	<u>FEMA Source Type</u>
06037C1675F	FEMA FIRM Flood data
06037C1670F	FEMA FIRM Flood data

NATIONAL WETLAND INVENTORY

<u>NWI Quad at Target Property</u>	<u>NWI Electronic Data Coverage</u>
EL MONTE	YES - refer to the Overview Map and Detail Map

HYDROGEOLOGIC INFORMATION

Hydrogeologic information obtained by installation of wells on a specific site can often be an indicator of groundwater flow direction in the immediate area. Such hydrogeologic information can be used to assist the environmental professional in forming an opinion about the impact of nearby contaminated properties or, should contamination exist on the target property, what downgradient sites might be impacted.

Site-Specific Hydrogeological Data*:

Search Radius:	1.25 miles
Status:	Not found

AQUIFLOW®

Search Radius: 1.000 Mile.

EDR has developed the AQUIFLOW Information System to provide data on the general direction of groundwater flow at specific points. EDR has reviewed reports submitted by environmental professionals to regulatory authorities at select sites and has extracted the date of the report, groundwater flow direction as determined hydrogeologically, and the depth to water table.

<u>MAP ID</u>	<u>LOCATION FROM TP</u>	<u>GENERAL DIRECTION GROUNDWATER FLOW</u>
Not Reported		

GEOCHECK® - PHYSICAL SETTING SOURCE SUMMARY

GROUNDWATER FLOW VELOCITY INFORMATION

Groundwater flow velocity information for a particular site is best determined by a qualified environmental professional using site specific geologic and soil strata data. If such data are not reasonably ascertainable, it may be necessary to rely on other sources of information, including geologic age identification, rock stratigraphic unit and soil characteristics data collected on nearby properties and regional soil information. In general, contaminant plumes move more quickly through sandy-gravelly types of soils than silty-clayey types of soils.

GEOLOGIC INFORMATION IN GENERAL AREA OF TARGET PROPERTY

Geologic information can be used by the environmental professional in forming an opinion about the relative speed at which contaminant migration may be occurring.

ROCK STRATIGRAPHIC UNIT

Era: Cenozoic
System: Quaternary
Series: Quaternary
Code: Q (*decoded above as Era, System & Series*)

GEOLOGIC AGE IDENTIFICATION

Category: Stratified Sequence

Geologic Age and Rock Stratigraphic Unit Source: P.G. Schruben, R.E. Arndt and W.J. Bawiec, Geology of the Conterminous U.S. at 1:2,500,000 Scale - a digital representation of the 1974 P.B. King and H.M. Beikman Map, USGS Digital Data Series DDS - 11 (1994).

DOMINANT SOIL COMPOSITION IN GENERAL AREA OF TARGET PROPERTY

The U.S. Department of Agriculture's (USDA) Soil Conservation Service (SCS) leads the National Cooperative Soil Survey (NCSS) and is responsible for collecting, storing, maintaining and distributing soil survey information for privately owned lands in the United States. A soil map in a soil survey is a representation of soil patterns in a landscape. Soil maps for STATSGO are compiled by generalizing more detailed (SSURGO) soil survey maps. The following information is based on Soil Conservation Service STATSGO data.

Soil Component Name: URBAN LAND

Soil Surface Texture: variable

Hydrologic Group: Not reported

Soil Drainage Class: Not reported

Hydric Status: Soil does not meet the requirements for a hydric soil.

Corrosion Potential - Uncoated Steel: Not Reported

Depth to Bedrock Min: > 10 inches

Depth to Bedrock Max: > 10 inches

GEOCHECK® - PHYSICAL SETTING SOURCE SUMMARY

Soil Layer Information							
Layer	Boundary		Soil Texture Class	Classification		Permeability Rate (in/hr)	Soil Reaction (pH)
	Upper	Lower		AASHTO Group	Unified Soil		
1	0 inches	6 inches	variable	Not reported	Not reported	Max: 0.00 Min: 0.00	Max: 0.00 Min: 0.00

OTHER SOIL TYPES IN AREA

Based on Soil Conservation Service STATSGO data, the following additional subordinant soil types may appear within the general area of target property.

Soil Surface Textures: loam
 clay
 silt loam
 loamy sand
 sandy loam
 fine sand
 clay loam
 gravelly - sandy loam
 coarse sand
 gravelly - sand
 sand

Surficial Soil Types: loam
 clay
 silt loam
 loamy sand
 sandy loam
 fine sand
 clay loam
 gravelly - sandy loam
 coarse sand
 gravelly - sand
 sand

Shallow Soil Types: fine sandy loam
 gravelly - loam
 sand
 silty clay

Deeper Soil Types: stratified
 clay loam
 silty clay loam
 gravelly - sandy loam
 coarse sand
 sand
 weathered bedrock
 very fine sandy loam

GEOCHECK® - PHYSICAL SETTING SOURCE SUMMARY

LOCAL / REGIONAL WATER AGENCY RECORDS

EDR Local/Regional Water Agency records provide water well information to assist the environmental professional in assessing sources that may impact ground water flow direction, and in forming an opinion about the impact of contaminant migration on nearby drinking water wells.

WELL SEARCH DISTANCE INFORMATION

<u>DATABASE</u>	<u>SEARCH DISTANCE (miles)</u>
Federal USGS	1.000
Federal FRDS PWS	Nearest PWS within 1 mile
State Database	1.000

FEDERAL USGS WELL INFORMATION

<u>MAP ID</u>	<u>WELL ID</u>	<u>LOCATION FROM TP</u>
D29	USGS40000140339	1/4 - 1/2 Mile WNW
D30	USGS40000140340	1/4 - 1/2 Mile WNW
D41	USGS40000140359	1/4 - 1/2 Mile NW
D43	USGS40000140341	1/4 - 1/2 Mile WNW
77	USGS40000140459	1/2 - 1 Mile NNE
N85	USGS40000140300	1/2 - 1 Mile West
P93	USGS40000140246	1/2 - 1 Mile West
Q99	USGS40000140219	1/2 - 1 Mile WSW

FEDERAL FRDS PUBLIC WATER SUPPLY SYSTEM INFORMATION

<u>MAP ID</u>	<u>WELL ID</u>	<u>LOCATION FROM TP</u>
No PWS System Found		

Note: PWS System location is not always the same as well location.

STATE DATABASE WELL INFORMATION

<u>MAP ID</u>	<u>WELL ID</u>	<u>LOCATION FROM TP</u>
A1	CAEDF0000013885	1/8 - 1/4 Mile North
A2	CAEDF0000044460	1/8 - 1/4 Mile North
A3	CAEDF0000017819	1/8 - 1/4 Mile North
A4	CAEDF0000038763	1/8 - 1/4 Mile North
A5	CAEDF0000056272	1/8 - 1/4 Mile North
A6	CAEDF0000140193	1/4 - 1/2 Mile North
A7	CAEDF0000058732	1/4 - 1/2 Mile North
B8	CAEDF0000070499	1/4 - 1/2 Mile North
B9	CAEDF0000081781	1/4 - 1/2 Mile North
B10	CAEDF0000047284	1/4 - 1/2 Mile North
B11	CAEDF0000102326	1/4 - 1/2 Mile North
B12	CAEDF0000131426	1/4 - 1/2 Mile North
B13	CAEDF0000011542	1/4 - 1/2 Mile North

GEOCHECK® - PHYSICAL SETTING SOURCE SUMMARY

STATE DATABASE WELL INFORMATION

MAP ID	WELL ID	LOCATION FROM TP
B14	CAEDF0000094321	1/4 - 1/2 Mile North
B15	CAEDF0000117835	1/4 - 1/2 Mile North
B16	CAEDF0000095727	1/4 - 1/2 Mile North
B17	CAEDF0000083322	1/4 - 1/2 Mile North
B18	CAEDF0000140757	1/4 - 1/2 Mile North
B19	CAEDF0000036593	1/4 - 1/2 Mile NNW
B20	CAEDF0000060043	1/4 - 1/2 Mile North
B21	CAEDF0000066223	1/4 - 1/2 Mile North
B22	CAEDF0000120214	1/4 - 1/2 Mile North
B23	CAEDF0000109174	1/4 - 1/2 Mile North
B24	CAEDF0000047148	1/4 - 1/2 Mile NNW
B25	CAEDF0000136478	1/4 - 1/2 Mile NNW
B26	CAEDF0000078081	1/4 - 1/2 Mile NNW
27	CAEDF0000098209	1/4 - 1/2 Mile NNW
C28	CADPR0000002683	1/4 - 1/2 Mile WSW
D31	CAPFAS0000000059	1/4 - 1/2 Mile WNW
D32	CADDW0000002868	1/4 - 1/2 Mile WNW
E33	CADDW0000014733	1/4 - 1/2 Mile NW
E34	CAPFAS0000000554	1/4 - 1/2 Mile NW
D35	CADDW0000016238	1/4 - 1/2 Mile NW
D36	CAPFAS0000000416	1/4 - 1/2 Mile NW
D37	CADDW00000009714	1/4 - 1/2 Mile WNW
D38	CAPFAS000001318	1/4 - 1/2 Mile WNW
D39	CAPFAS000001057	1/4 - 1/2 Mile WNW
D40	CADDW0000016811	1/4 - 1/2 Mile WNW
C42	CADWR00000000960	1/4 - 1/2 Mile WSW
D44	CADWR00000002446	1/4 - 1/2 Mile WNW
F45	CAEDF0000068628	1/4 - 1/2 Mile South
F46	CAEDF0000043093	1/4 - 1/2 Mile South
F47	CAEDF0000078853	1/4 - 1/2 Mile South
F48	CAEDF0000021245	1/4 - 1/2 Mile South
F49	CAEDF0000039915	1/4 - 1/2 Mile South
F50	CAEDF0000141312	1/4 - 1/2 Mile South
F51	CAEDF0000136950	1/4 - 1/2 Mile South
F52	CAEDF0000134963	1/4 - 1/2 Mile South
G53	CADDW0000012528	1/2 - 1 Mile WSW
G54	CAPFAS000001353	1/2 - 1 Mile WSW
55	CADDW0000019590	1/2 - 1 Mile West
56	CADWR90000006517	1/2 - 1 Mile SE
H57	CADDW0000007014	1/2 - 1 Mile SSW
I58	CAEDF0000007782	1/2 - 1 Mile North
J59	CAEDF0000037543	1/2 - 1 Mile SSE
K60	1386	1/2 - 1 Mile NNW
K61	1395	1/2 - 1 Mile NNW
H62	1423	1/2 - 1 Mile SSW
H63	1392	1/2 - 1 Mile SSW
H64	1424	1/2 - 1 Mile SSW
H65	1426	1/2 - 1 Mile SSW
H66	1425	1/2 - 1 Mile SSW
J67	CAEDF0000080703	1/2 - 1 Mile SSE
J68	CAEDF0000095726	1/2 - 1 Mile SSE
J69	CAEDF0000095729	1/2 - 1 Mile SSE

GEOCHECK® - PHYSICAL SETTING SOURCE SUMMARY

STATE DATABASE WELL INFORMATION

MAP ID	WELL ID	LOCATION FROM TP
I70	CAEDF0000020555	1/2 - 1 Mile NNW
J71	CAEDF0000060969	1/2 - 1 Mile SSE
L72	CADWR0000020445	1/2 - 1 Mile West
L73	CADWR0000014544	1/2 - 1 Mile West
I74	CAEDF0000022449	1/2 - 1 Mile North
J75	CAEDF0000120472	1/2 - 1 Mile SSE
K76	CAEDF0000004546	1/2 - 1 Mile NNW
78	CADWR0000006060	1/2 - 1 Mile WNW
M79	CAEDF0000062335	1/2 - 1 Mile SSE
M80	CAEDF0000036590	1/2 - 1 Mile SSE
J81	CAEDF0000035694	1/2 - 1 Mile SSE
J82	CAEDF0000128634	1/2 - 1 Mile SSE
I83	CAEDF0000011812	1/2 - 1 Mile North
84	CADPR0000004989	1/2 - 1 Mile North
N86	CADDW0000005580	1/2 - 1 Mile West
O87	CAEDF0000008631	1/2 - 1 Mile NNW
O88	CAEDF0000015222	1/2 - 1 Mile NNW
89	CADWR0000005698	1/2 - 1 Mile NNW
90	CADWR0000021625	1/2 - 1 Mile NNE
P91	CADDW0000003304	1/2 - 1 Mile West
P92	CAPFAS0000000476	1/2 - 1 Mile West
94	CADWR0000003580	1/2 - 1 Mile South
95	CADWR0000007296	1/2 - 1 Mile East
Q96	CADDW0000005843	1/2 - 1 Mile WSW
Q97	CAPFAS0000000067	1/2 - 1 Mile WSW
98	CADWR0000024005	1/2 - 1 Mile SW
100	CADWR0000003134	1/2 - 1 Mile West
R101	CADDW0000013229	1/2 - 1 Mile North
R102	1385	1/2 - 1 Mile North
103	CADWR0000033609	1/2 - 1 Mile SSE
S104	1379	1/2 - 1 Mile NE
S105	1378	1/2 - 1 Mile NE
S106	1393	1/2 - 1 Mile NE
S107	1397	1/2 - 1 Mile NE
S108	1394	1/2 - 1 Mile NE
T109	1401	1/2 - 1 Mile SE
T110	1422	1/2 - 1 Mile SE
111	CAEDF0000020953	1/2 - 1 Mile NNE
U112	CAEDF0000055757	1/2 - 1 Mile WNW
U113	CAEDF0000097565	1/2 - 1 Mile WNW
U114	CAEDF0000031943	1/2 - 1 Mile WNW
S115	CADDW0000017894	1/2 - 1 Mile NE
S116	CADDW0000006839	1/2 - 1 Mile NE
S117	CADDW0000007184	1/2 - 1 Mile NE
S118	CADDW0000005585	1/2 - 1 Mile NE
U119	CAEDF0000057306	1/2 - 1 Mile WNW
U120	CAEDF0000005181	1/2 - 1 Mile WNW
U121	CAEDF0000072712	1/2 - 1 Mile WNW
U122	CAEDF0000121045	1/2 - 1 Mile WNW
T123	CADDW0000002176	1/2 - 1 Mile SE
T124	CADDW0000015108	1/2 - 1 Mile SE
U125	CAEDF0000076606	1/2 - 1 Mile WNW

GEOCHECK® - PHYSICAL SETTING SOURCE SUMMARY

STATE DATABASE WELL INFORMATION

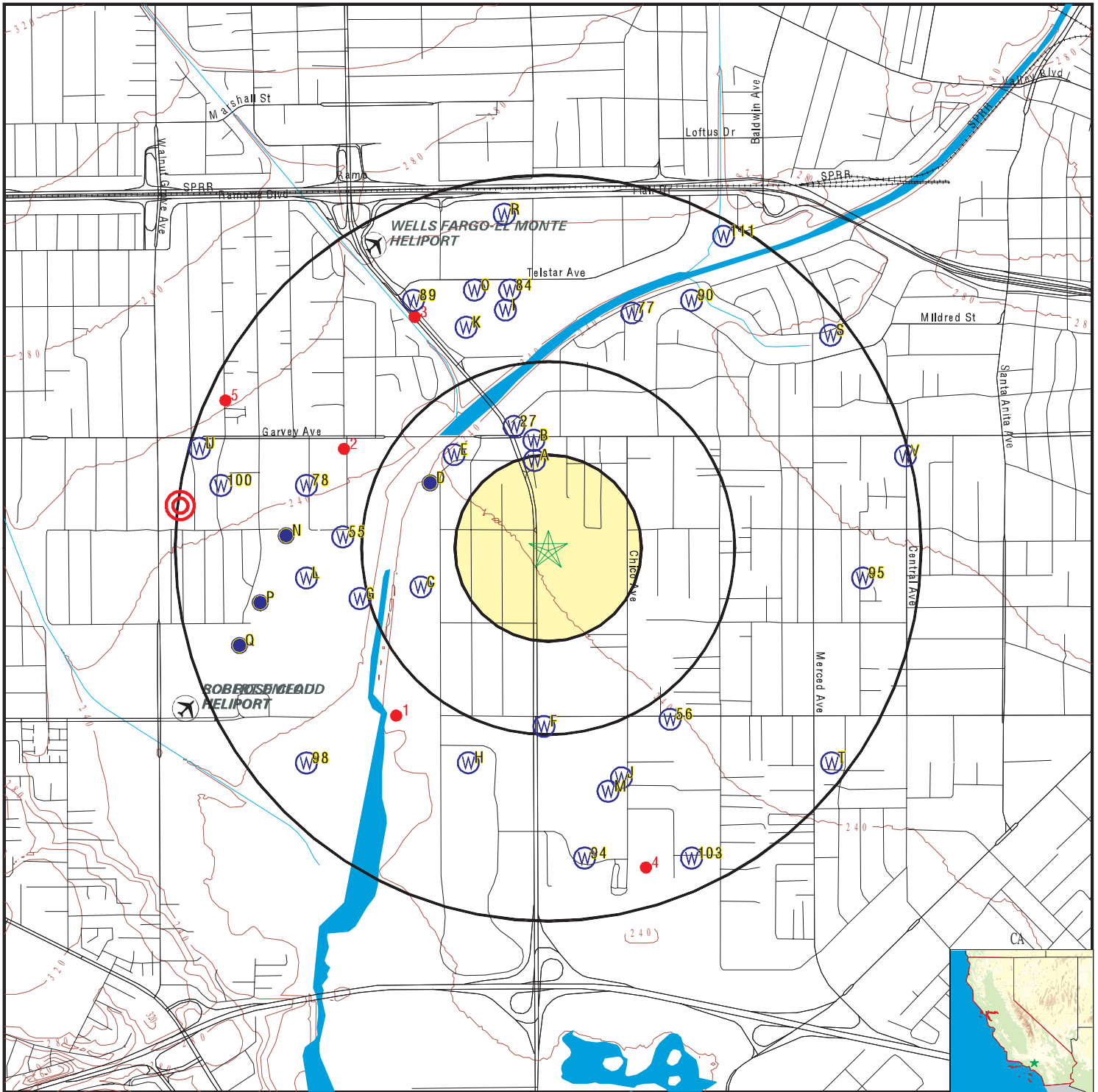
<u>MAP ID</u>	<u>WELL ID</u>	<u>LOCATION FROM TP</u>
U126	CAEDF0000009841	1/2 - 1 Mile WNW
V127	CAEDF0000061807	1/2 - 1 Mile ENE
U128	CAEDF0000095843	1/2 - 1 Mile WNW
V129	CAEDF0000018181	1/2 - 1 Mile ENE

OTHER STATE DATABASE INFORMATION

STATE OIL/GAS WELL INFORMATION

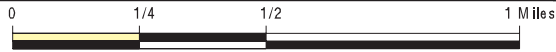
<u>MAP ID</u>	<u>WELL ID</u>	<u>LOCATION FROM TP</u>
1	CAOG14000005909	1/2 - 1 Mile SW
2	CAOG14000005485	1/2 - 1 Mile WNW
3	CAOG14000005268	1/2 - 1 Mile NNW
4	CAOG14000005473	1/2 - 1 Mile SSE
5	CAOG14000014302	1/2 - 1 Mile WNW

PHYSICAL SETTING SOURCE MAP - 6596379.2s



- County Boundary
- Major Roads
- Contour Lines
- Earthquake Fault Lines
- Airports
- Earthquake epicenter, Richter 5 or greater
- Water Wells
- Public Water Supply Wells
- Cluster of Multiple Icons

- Groundwater Flow Direction
- Indeterminate Groundwater Flow at Location
- Groundwater Flow Varies at Location
- Closest Hydrogeological Data
- Oil, gas or related wells



SITE NAME: 2540 Rosemead Blvd,
 ADDRESS: 2540 Rosemead Blvd,
 South El Monte CA 91733
 LAT/LONG: 34.058362 / 118.063705

CLIENT: Stantec
 CONTACT: Deborah Hernandez
 E-1647 INQUIRY #: 6596379.2s
 DATE: July 28, 2021 1:06 pm

GEOCHECK® - PHYSICAL SETTING SOURCE MAP FINDINGS

Map ID
Direction
Distance
Elevation

Database EDR ID Number

A1
North
1/8 - 1/4 Mile
Higher

CA WELLS CAEDF0000013885

Well ID: T0603703801-MW17 Well Type: MONITORING
Source: EDF Other Name: MW17
GAMA PFAS Testing: Not Reported
Groundwater Quality Data: https://gamagroundwater.waterboards.ca.gov/gama/gamamap/public/GamaDataDisplay.asp?dataset=EDF&samp_date=&global_id=T0603703801&assigned_name=MW17&store_num=
GeoTracker Data: https://geotracker.waterboards.ca.gov/profile_report.asp?cmd=MWEDFResults&global_id=T0603703801&assigned_name=MW17

A2
North
1/8 - 1/4 Mile
Higher

CA WELLS CAEDF0000044460

Well ID: T0603703801-MW16 Well Type: MONITORING
Source: EDF Other Name: MW16
GAMA PFAS Testing: Not Reported
Groundwater Quality Data: https://gamagroundwater.waterboards.ca.gov/gama/gamamap/public/GamaDataDisplay.asp?dataset=EDF&samp_date=&global_id=T0603703801&assigned_name=MW16&store_num=
GeoTracker Data: https://geotracker.waterboards.ca.gov/profile_report.asp?cmd=MWEDFResults&global_id=T0603703801&assigned_name=MW16

A3
North
1/8 - 1/4 Mile
Higher

CA WELLS CAEDF0000017819

Well ID: T0603703801-MW18 Well Type: MONITORING
Source: EDF Other Name: MW18
GAMA PFAS Testing: Not Reported
Groundwater Quality Data: https://gamagroundwater.waterboards.ca.gov/gama/gamamap/public/GamaDataDisplay.asp?dataset=EDF&samp_date=&global_id=T0603703801&assigned_name=MW18&store_num=
GeoTracker Data: https://geotracker.waterboards.ca.gov/profile_report.asp?cmd=MWEDFResults&global_id=T0603703801&assigned_name=MW18

A4
North
1/8 - 1/4 Mile
Higher

CA WELLS CAEDF0000038763

Well ID: T0603703801-MW15 Well Type: MONITORING
Source: EDF Other Name: MW15
GAMA PFAS Testing: Not Reported
Groundwater Quality Data: https://gamagroundwater.waterboards.ca.gov/gama/gamamap/public/GamaDataDisplay.asp?dataset=EDF&samp_date=&global_id=T0603703801&assigned_name=MW15&store_num=
GeoTracker Data: https://geotracker.waterboards.ca.gov/profile_report.asp?cmd=MWEDFResults&global_id=T0603703801&assigned_name=MW15

GEOCHECK® - PHYSICAL SETTING SOURCE MAP FINDINGS

Map ID
Direction
Distance
Elevation

Database EDR ID Number

A5
North
1/8 - 1/4 Mile
Higher

CA WELLS CAEDF0000056272

Well ID:	T0603703801-MW19	Well Type:	MONITORING
Source:	EDF	Other Name:	MW19
GAMA PFAS Testing:	Not Reported		
Groundwater Quality Data:	https://gamagroundwater.waterboards.ca.gov/gama/gamamap/public/GamaDataDisplay.asp?dataset=EDF&samp_date=&global_id=T0603703801&assigned_name=MW19&store_num=		
GeoTracker Data:	https://geotracker.waterboards.ca.gov/profile_report.asp?cmd=MWEDFResults&global_id=T0603703801&assigned_name=MW19		

A6
North
1/4 - 1/2 Mile
Higher

CA WELLS CAEDF0000140193

Well ID:	T0603703801-MW11	Well Type:	MONITORING
Source:	EDF	Other Name:	MW11
GAMA PFAS Testing:	Not Reported		
Groundwater Quality Data:	https://gamagroundwater.waterboards.ca.gov/gama/gamamap/public/GamaDataDisplay.asp?dataset=EDF&samp_date=&global_id=T0603703801&assigned_name=MW11&store_num=		
GeoTracker Data:	https://geotracker.waterboards.ca.gov/profile_report.asp?cmd=MWEDFResults&global_id=T0603703801&assigned_name=MW11		

A7
North
1/4 - 1/2 Mile
Higher

CA WELLS CAEDF0000058732

Well ID:	T0603703801-MW20	Well Type:	MONITORING
Source:	EDF	Other Name:	MW20
GAMA PFAS Testing:	Not Reported		
Groundwater Quality Data:	https://gamagroundwater.waterboards.ca.gov/gama/gamamap/public/GamaDataDisplay.asp?dataset=EDF&samp_date=&global_id=T0603703801&assigned_name=MW20&store_num=		
GeoTracker Data:	https://geotracker.waterboards.ca.gov/profile_report.asp?cmd=MWEDFResults&global_id=T0603703801&assigned_name=MW20		

B8
North
1/4 - 1/2 Mile
Higher

CA WELLS CAEDF0000070499

Well ID:	T0603703801-MW6	Well Type:	MONITORING
Source:	EDF	Other Name:	MW6
GAMA PFAS Testing:	Not Reported		
Groundwater Quality Data:	https://gamagroundwater.waterboards.ca.gov/gama/gamamap/public/GamaDataDisplay.asp?dataset=EDF&samp_date=&global_id=T0603703801&assigned_name=MW6&store_num=		
GeoTracker Data:	https://geotracker.waterboards.ca.gov/profile_report.asp?cmd=MWEDFResults&global_id=T0603703801&assigned_name=MW6		

GEOCHECK® - PHYSICAL SETTING SOURCE MAP FINDINGS

Map ID
Direction
Distance
Elevation

Database EDR ID Number

B9
North
1/4 - 1/2 Mile
Higher

CA WELLS CAEDF0000081781

Well ID:	T0603703801-MW7	Well Type:	MONITORING
Source:	EDF	Other Name:	MW7
GAMA PFAS Testing:	Not Reported		
Groundwater Quality Data:	https://gamagroundwater.waterboards.ca.gov/gama/gamamap/public/GamaDataDisplay.asp?dataset=EDF&samp_date=&global_id=T0603703801&assigned_name=MW7&store_num=		
GeoTracker Data:	https://geotracker.waterboards.ca.gov/profile_report.asp?cmd=MWEDFResults&global_id=T0603703801&assigned_name=MW7		

B10
North
1/4 - 1/2 Mile
Higher

CA WELLS CAEDF0000047284

Well ID:	T0603703801-MW13	Well Type:	MONITORING
Source:	EDF	Other Name:	MW13
GAMA PFAS Testing:	Not Reported		
Groundwater Quality Data:	https://gamagroundwater.waterboards.ca.gov/gama/gamamap/public/GamaDataDisplay.asp?dataset=EDF&samp_date=&global_id=T0603703801&assigned_name=MW13&store_num=		
GeoTracker Data:	https://geotracker.waterboards.ca.gov/profile_report.asp?cmd=MWEDFResults&global_id=T0603703801&assigned_name=MW13		

B11
North
1/4 - 1/2 Mile
Higher

CA WELLS CAEDF0000102326

Well ID:	T0603703801-MW14	Well Type:	MONITORING
Source:	EDF	Other Name:	MW14
GAMA PFAS Testing:	Not Reported		
Groundwater Quality Data:	https://gamagroundwater.waterboards.ca.gov/gama/gamamap/public/GamaDataDisplay.asp?dataset=EDF&samp_date=&global_id=T0603703801&assigned_name=MW14&store_num=		
GeoTracker Data:	https://geotracker.waterboards.ca.gov/profile_report.asp?cmd=MWEDFResults&global_id=T0603703801&assigned_name=MW14		

B12
North
1/4 - 1/2 Mile
Higher

CA WELLS CAEDF0000131426

Well ID:	T0603703801-BH4	Well Type:	MONITORING
Source:	EDF	Other Name:	BH4
GAMA PFAS Testing:	Not Reported		
Groundwater Quality Data:	https://gamagroundwater.waterboards.ca.gov/gama/gamamap/public/GamaDataDisplay.asp?dataset=EDF&samp_date=&global_id=T0603703801&assigned_name=BH4&store_num=		
GeoTracker Data:	https://geotracker.waterboards.ca.gov/profile_report.asp?cmd=MWEDFResults&global_id=T0603703801&assigned_name=BH4		

GEOCHECK® - PHYSICAL SETTING SOURCE MAP FINDINGS

Map ID
Direction
Distance
Elevation

Database EDR ID Number

B13
North
1/4 - 1/2 Mile
Higher

CA WELLS CAEDF0000011542

Well ID:	T0603703801-BH2	Well Type:	MONITORING
Source:	EDF	Other Name:	BH2
GAMA PFAS Testing:	Not Reported		
Groundwater Quality Data:	https://gamagroundwater.waterboards.ca.gov/gama/gamamap/public/GamaDataDisplay.asp?dataset=EDF&samp_date=&global_id=T0603703801&assigned_name=BH2&store_num=		
GeoTracker Data:	https://geotracker.waterboards.ca.gov/profile_report.asp?cmd=MWEDFResults&global_id=T0603703801&assigned_name=BH2		

B14
North
1/4 - 1/2 Mile
Higher

CA WELLS CAEDF0000094321

Well ID:	T0603703801-MW8	Well Type:	MONITORING
Source:	EDF	Other Name:	MW8
GAMA PFAS Testing:	Not Reported		
Groundwater Quality Data:	https://gamagroundwater.waterboards.ca.gov/gama/gamamap/public/GamaDataDisplay.asp?dataset=EDF&samp_date=&global_id=T0603703801&assigned_name=MW8&store_num=		
GeoTracker Data:	https://geotracker.waterboards.ca.gov/profile_report.asp?cmd=MWEDFResults&global_id=T0603703801&assigned_name=MW8		

B15
North
1/4 - 1/2 Mile
Higher

CA WELLS CAEDF0000117835

Well ID:	T0603703801-BH5	Well Type:	MONITORING
Source:	EDF	Other Name:	BH5
GAMA PFAS Testing:	Not Reported		
Groundwater Quality Data:	https://gamagroundwater.waterboards.ca.gov/gama/gamamap/public/GamaDataDisplay.asp?dataset=EDF&samp_date=&global_id=T0603703801&assigned_name=BH5&store_num=		
GeoTracker Data:	https://geotracker.waterboards.ca.gov/profile_report.asp?cmd=MWEDFResults&global_id=T0603703801&assigned_name=BH5		

B16
North
1/4 - 1/2 Mile
Higher

CA WELLS CAEDF0000095727

Well ID:	T0603703801-BH3	Well Type:	MONITORING
Source:	EDF	Other Name:	BH3
GAMA PFAS Testing:	Not Reported		
Groundwater Quality Data:	https://gamagroundwater.waterboards.ca.gov/gama/gamamap/public/GamaDataDisplay.asp?dataset=EDF&samp_date=&global_id=T0603703801&assigned_name=BH3&store_num=		
GeoTracker Data:	https://geotracker.waterboards.ca.gov/profile_report.asp?cmd=MWEDFResults&global_id=T0603703801&assigned_name=BH3		

GEOCHECK® - PHYSICAL SETTING SOURCE MAP FINDINGS

Map ID
Direction
Distance
Elevation

Database EDR ID Number

B17
North
1/4 - 1/2 Mile
Higher

CA WELLS CAEDF0000083322

Well ID:	T0603703801-MW9	Well Type:	MONITORING
Source:	EDF	Other Name:	MW9
GAMA PFAS Testing:	Not Reported		
Groundwater Quality Data:	https://gamagroundwater.waterboards.ca.gov/gama/gamamap/public/GamaDataDisplay.asp?dataset=EDF&samp_date=&global_id=T0603703801&assigned_name=MW9&store_num=		
GeoTracker Data:	https://geotracker.waterboards.ca.gov/profile_report.asp?cmd=MWEDFResults&global_id=T0603703801&assigned_name=MW9		

B18
North
1/4 - 1/2 Mile
Higher

CA WELLS CAEDF0000140757

Well ID:	T0603703801-BH1	Well Type:	MONITORING
Source:	EDF	Other Name:	BH1
GAMA PFAS Testing:	Not Reported		
Groundwater Quality Data:	https://gamagroundwater.waterboards.ca.gov/gama/gamamap/public/GamaDataDisplay.asp?dataset=EDF&samp_date=&global_id=T0603703801&assigned_name=BH1&store_num=		
GeoTracker Data:	https://geotracker.waterboards.ca.gov/profile_report.asp?cmd=MWEDFResults&global_id=T0603703801&assigned_name=BH1		

B19
NNW
1/4 - 1/2 Mile
Higher

CA WELLS CAEDF0000036593

Well ID:	T0603758039-MW11	Well Type:	MONITORING
Source:	EDF	Other Name:	MW11
GAMA PFAS Testing:	Not Reported		
Groundwater Quality Data:	https://gamagroundwater.waterboards.ca.gov/gama/gamamap/public/GamaDataDisplay.asp?dataset=EDF&samp_date=&global_id=T0603758039&assigned_name=MW11&store_num=		
GeoTracker Data:	https://geotracker.waterboards.ca.gov/profile_report.asp?cmd=MWEDFResults&global_id=T0603758039&assigned_name=MW11		

B20
North
1/4 - 1/2 Mile
Higher

CA WELLS CAEDF0000060043

Well ID:	T0603703801-MW10	Well Type:	MONITORING
Source:	EDF	Other Name:	MW10
GAMA PFAS Testing:	Not Reported		
Groundwater Quality Data:	https://gamagroundwater.waterboards.ca.gov/gama/gamamap/public/GamaDataDisplay.asp?dataset=EDF&samp_date=&global_id=T0603703801&assigned_name=MW10&store_num=		
GeoTracker Data:	https://geotracker.waterboards.ca.gov/profile_report.asp?cmd=MWEDFResults&global_id=T0603703801&assigned_name=MW10		

GEOCHECK® - PHYSICAL SETTING SOURCE MAP FINDINGS

Map ID
Direction
Distance
Elevation

Database EDR ID Number

B21
North
1/4 - 1/2 Mile
Higher

CA WELLS CAEDF0000066223

Well ID:	T0603703801-MW12	Well Type:	MONITORING
Source:	EDF	Other Name:	MW12
GAMA PFAS Testing:	Not Reported		
Groundwater Quality Data:	https://gamagroundwater.waterboards.ca.gov/gama/gamamap/public/GamaDataDisplay.asp?dataset=EDF&samp_date=&global_id=T0603703801&assigned_name=MW12&store_num=		
GeoTracker Data:	https://geotracker.waterboards.ca.gov/profile_report.asp?cmd=MWEDFResults&global_id=T0603703801&assigned_name=MW12		

B22
North
1/4 - 1/2 Mile
Higher

CA WELLS CAEDF0000120214

Well ID:	T0603758039-MW10	Well Type:	MONITORING
Source:	EDF	Other Name:	MW10
GAMA PFAS Testing:	Not Reported		
Groundwater Quality Data:	https://gamagroundwater.waterboards.ca.gov/gama/gamamap/public/GamaDataDisplay.asp?dataset=EDF&samp_date=&global_id=T0603758039&assigned_name=MW10&store_num=		
GeoTracker Data:	https://geotracker.waterboards.ca.gov/profile_report.asp?cmd=MWEDFResults&global_id=T0603758039&assigned_name=MW10		

B23
North
1/4 - 1/2 Mile
Higher

CA WELLS CAEDF0000109174

Well ID:	T0603758039-MW9	Well Type:	MONITORING
Source:	EDF	Other Name:	MW9
GAMA PFAS Testing:	Not Reported		
Groundwater Quality Data:	https://gamagroundwater.waterboards.ca.gov/gama/gamamap/public/GamaDataDisplay.asp?dataset=EDF&samp_date=&global_id=T0603758039&assigned_name=MW9&store_num=		
GeoTracker Data:	https://geotracker.waterboards.ca.gov/profile_report.asp?cmd=MWEDFResults&global_id=T0603758039&assigned_name=MW9		

B24
NNW
1/4 - 1/2 Mile
Higher

CA WELLS CAEDF0000047148

Well ID:	T0603758039-MW8	Well Type:	MONITORING
Source:	EDF	Other Name:	MW8
GAMA PFAS Testing:	Not Reported		
Groundwater Quality Data:	https://gamagroundwater.waterboards.ca.gov/gama/gamamap/public/GamaDataDisplay.asp?dataset=EDF&samp_date=&global_id=T0603758039&assigned_name=MW8&store_num=		
GeoTracker Data:	https://geotracker.waterboards.ca.gov/profile_report.asp?cmd=MWEDFResults&global_id=T0603758039&assigned_name=MW8		

GEOCHECK® - PHYSICAL SETTING SOURCE MAP FINDINGS

Map ID
Direction
Distance
Elevation

Database EDR ID Number

B25
NNW
1/4 - 1/2 Mile
Higher

CA WELLS CAEDF0000136478

Well ID:	T0603758039-MW7	Well Type:	MONITORING
Source:	EDF	Other Name:	MW7
GAMA PFAS Testing:	Not Reported		
Groundwater Quality Data:	https://gamagroundwater.waterboards.ca.gov/gama/gamamap/public/GamaDataDisplay.asp?dataset=EDF&samp_date=&global_id=T0603758039&assigned_name=MW7&store_num=		
GeoTracker Data:	https://geotracker.waterboards.ca.gov/profile_report.asp?cmd=MWEDFResults&global_id=T0603758039&assigned_name=MW7		

B26
NNW
1/4 - 1/2 Mile
Higher

CA WELLS CAEDF0000078081

Well ID:	T0603758039-MW6	Well Type:	MONITORING
Source:	EDF	Other Name:	MW6
GAMA PFAS Testing:	Not Reported		
Groundwater Quality Data:	https://gamagroundwater.waterboards.ca.gov/gama/gamamap/public/GamaDataDisplay.asp?dataset=EDF&samp_date=&global_id=T0603758039&assigned_name=MW6&store_num=		
GeoTracker Data:	https://geotracker.waterboards.ca.gov/profile_report.asp?cmd=MWEDFResults&global_id=T0603758039&assigned_name=MW6		

27
NNW
1/4 - 1/2 Mile
Higher

CA WELLS CAEDF0000098209

Well ID:	T0603758039-MW5	Well Type:	MONITORING
Source:	EDF	Other Name:	MW5
GAMA PFAS Testing:	Not Reported		
Groundwater Quality Data:	https://gamagroundwater.waterboards.ca.gov/gama/gamamap/public/GamaDataDisplay.asp?dataset=EDF&samp_date=&global_id=T0603758039&assigned_name=MW5&store_num=		
GeoTracker Data:	https://geotracker.waterboards.ca.gov/profile_report.asp?cmd=MWEDFResults&global_id=T0603758039&assigned_name=MW5		

C28
WSW
1/4 - 1/2 Mile
Lower

CA WELLS CADPR0000002683

Well ID:	76340	Well Type:	UNK
Source:	Department of Pesticide Regulation		
Other Name:	76340	GAMA PFAS Testing:	Not Reported
Groundwater Quality Data:	https://gamagroundwater.waterboards.ca.gov/gama/gamamap/public/GamaDataDisplay.asp?dataset=DPR&samp_date=&global_id=&assigned_name=76340&store_num=		
GeoTracker Data:	Not Reported		

GEOCHECK® - PHYSICAL SETTING SOURCE MAP FINDINGS

Map ID
 Direction
 Distance
 Elevation

Database EDR ID Number

D29
WNW
 1/4 - 1/2 Mile
 Lower

FED USGS USGS40000140339

Organization ID:	USGS-CA		
Organization Name:	USGS California Water Science Center		
Monitor Location:	001S011W30B002S	Type:	Well
Description:	Not Reported	HUC:	18070105
Drainage Area:	Not Reported	Drainage Area Units:	Not Reported
Contrib Drainage Area:	Not Reported	Contrib Drainage Area Unts:	Not Reported
Aquifer:	California Coastal Basin aquifers		
Formation Type:	Not Reported	Aquifer Type:	Not Reported
Construction Date:	Not Reported	Well Depth:	312
Well Depth Units:	ft	Well Hole Depth:	312
Well Hole Depth Units:	ft		

D30
WNW
 1/4 - 1/2 Mile
 Lower

FED USGS USGS40000140340

Organization ID:	USGS-CA		
Organization Name:	USGS California Water Science Center		
Monitor Location:	001S011W30B003S	Type:	Well
Description:	Not Reported	HUC:	18070105
Drainage Area:	Not Reported	Drainage Area Units:	Not Reported
Contrib Drainage Area:	Not Reported	Contrib Drainage Area Unts:	Not Reported
Aquifer:	California Coastal Basin aquifers		
Formation Type:	Not Reported	Aquifer Type:	Not Reported
Construction Date:	Not Reported	Well Depth:	534
Well Depth Units:	ft	Well Hole Depth:	534
Well Hole Depth Units:	ft		

D31
WNW
 1/4 - 1/2 Mile
 Lower

CA WELLS CAPFAS000000059

Well ID:	1910039-009	Well Type:	MUNICIPAL
Source:	Department of Health Services		
Other Name:	WELL 08B	GAMA PFAS Testing:	Yes
Groundwater Quality Data:	https://gamagroundwater.waterboards.ca.gov/gama/gamamap/public/GamaDataDisplay.asp?dataset=DHS&samp_date=&global_id=&assigned_name=1910039-009&store_num=		
GeoTracker Data:	Not Reported		

D32
WNW
 1/4 - 1/2 Mile
 Lower

CA WELLS CADDW0000002868

Well ID:	1910039-009	Well Type:	MUNICIPAL
Source:	Department of Health Services		
Other Name:	WELL 08B	GAMA PFAS Testing:	Not Reported

GEOCHECK® - PHYSICAL SETTING SOURCE MAP FINDINGS

Groundwater Quality Data: https://gamagroundwater.waterboards.ca.gov/gama/gamamap/public/GamaDataDisplay.asp?dataset=DHS&samp_date=&global_id=&assigned_name=1910039-009&store_num=
 GeoTracker Data: Not Reported

**E33
NW
1/4 - 1/2 Mile
Higher**

CA WELLS CADDW0000014733

Well ID: 1910039-011 Well Type: MUNICIPAL
 Source: Department of Health Services
 Other Name: WELL 08D GAMA PFAS Testing: Not Reported
 Groundwater Quality Data: https://gamagroundwater.waterboards.ca.gov/gama/gamamap/public/GamaDataDisplay.asp?dataset=DHS&samp_date=&global_id=&assigned_name=1910039-011&store_num=
 GeoTracker Data: Not Reported

**E34
NW
1/4 - 1/2 Mile
Higher**

CA WELLS CAPFAS000000554

Well ID: 1910039-011 Well Type: MUNICIPAL
 Source: Department of Health Services
 Other Name: WELL 08D GAMA PFAS Testing: Yes
 Groundwater Quality Data: https://gamagroundwater.waterboards.ca.gov/gama/gamamap/public/GamaDataDisplay.asp?dataset=DHS&samp_date=&global_id=&assigned_name=1910039-011&store_num=
 GeoTracker Data: Not Reported

**D35
NW
1/4 - 1/2 Mile
Lower**

CA WELLS CADDW0000016238

Well ID: 1910039-066 Well Type: MUNICIPAL
 Source: Department of Health Services
 Other Name: WELL 08F GAMA PFAS Testing: Not Reported
 Groundwater Quality Data: https://gamagroundwater.waterboards.ca.gov/gama/gamamap/public/GamaDataDisplay.asp?dataset=DHS&samp_date=&global_id=&assigned_name=1910039-066&store_num=
 GeoTracker Data: Not Reported

**D36
NW
1/4 - 1/2 Mile
Lower**

CA WELLS CAPFAS000000416

Well ID: 1910039-066 Well Type: MUNICIPAL
 Source: Department of Health Services
 Other Name: WELL 08F GAMA PFAS Testing: Yes
 Groundwater Quality Data: https://gamagroundwater.waterboards.ca.gov/gama/gamamap/public/GamaDataDisplay.asp?dataset=DHS&samp_date=&global_id=&assigned_name=1910039-066&store_num=
 GeoTracker Data: Not Reported

GEOCHECK® - PHYSICAL SETTING SOURCE MAP FINDINGS

Map ID
Direction
Distance
Elevation

Database EDR ID Number

D37
WNW
1/4 - 1/2 Mile
Lower

CA WELLS CADDW0000009714

Well ID:	1910039-010	Well Type:	MUNICIPAL
Source:	Department of Health Services		
Other Name:	WELL 08C	GAMA PFAS Testing:	Not Reported
Groundwater Quality Data:	https://gamagroundwater.waterboards.ca.gov/gama/gamamap/public/GamaDataDisplay.asp?dataset=DHS&samp_date=&global_id=&assigned_name=1910039-010&store_num=		
GeoTracker Data:	Not Reported		

D38
WNW
1/4 - 1/2 Mile
Lower

CA WELLS CAPFAS000001318

Well ID:	1910039-010	Well Type:	MUNICIPAL
Source:	Department of Health Services		
Other Name:	WELL 08C	GAMA PFAS Testing:	Yes
Groundwater Quality Data:	https://gamagroundwater.waterboards.ca.gov/gama/gamamap/public/GamaDataDisplay.asp?dataset=DHS&samp_date=&global_id=&assigned_name=1910039-010&store_num=		
GeoTracker Data:	Not Reported		

D39
WNW
1/4 - 1/2 Mile
Lower

CA WELLS CAPFAS000001057

Well ID:	1910039-012	Well Type:	MUNICIPAL
Source:	Department of Health Services		
Other Name:	WELL 08E	GAMA PFAS Testing:	Yes
Groundwater Quality Data:	https://gamagroundwater.waterboards.ca.gov/gama/gamamap/public/GamaDataDisplay.asp?dataset=DHS&samp_date=&global_id=&assigned_name=1910039-012&store_num=		
GeoTracker Data:	Not Reported		

D40
WNW
1/4 - 1/2 Mile
Lower

CA WELLS CADDW0000016811

Well ID:	1910039-012	Well Type:	MUNICIPAL
Source:	Department of Health Services		
Other Name:	WELL 08E	GAMA PFAS Testing:	Not Reported
Groundwater Quality Data:	https://gamagroundwater.waterboards.ca.gov/gama/gamamap/public/GamaDataDisplay.asp?dataset=DHS&samp_date=&global_id=&assigned_name=1910039-012&store_num=		
GeoTracker Data:	Not Reported		

GEOCHECK® - PHYSICAL SETTING SOURCE MAP FINDINGS

Map ID
 Direction
 Distance
 Elevation

Database EDR ID Number

D41
NW
 1/4 - 1/2 Mile
 Lower

FED USGS USGS40000140359

Organization ID:	USGS-CA		
Organization Name:	USGS California Water Science Center		
Monitor Location:	001S011W30B001S	Type:	Well
Description:	Not Reported	HUC:	18070105
Drainage Area:	Not Reported	Drainage Area Units:	Not Reported
Contrib Drainage Area:	Not Reported	Contrib Drainage Area Unts:	Not Reported
Aquifer:	California Coastal Basin aquifers		
Formation Type:	Not Reported	Aquifer Type:	Not Reported
Construction Date:	Not Reported	Well Depth:	310
Well Depth Units:	ft	Well Hole Depth:	310
Well Hole Depth Units:	ft		

C42
WSW
 1/4 - 1/2 Mile
 Lower

CA WELLS CADWR0000000960

Well ID:	01S11W30G001S	Well Type:	UNK
Source:	Department of Water Resources		
Other Name:	01S11W30G001S	GAMA PFAS Testing:	Not Reported
Groundwater Quality Data:	https://gamagroundwater.waterboards.ca.gov/gama/gamamap/public/GamaDataDisplay.asp?dataset=DWR&samp_date=&global_id=&assigned_name=01S11W30G001S&store_num=		
GeoTracker Data:	Not Reported		

D43
WNW
 1/4 - 1/2 Mile
 Lower

FED USGS USGS40000140341

Organization ID:	USGS-CA		
Organization Name:	USGS California Water Science Center		
Monitor Location:	001S011W30B004S	Type:	Well
Description:	Not Reported	HUC:	18070105
Drainage Area:	Not Reported	Drainage Area Units:	Not Reported
Contrib Drainage Area:	Not Reported	Contrib Drainage Area Unts:	Not Reported
Aquifer:	California Coastal Basin aquifers		
Formation Type:	Not Reported	Aquifer Type:	Not Reported
Construction Date:	Not Reported	Well Depth:	580
Well Depth Units:	ft	Well Hole Depth:	580
Well Hole Depth Units:	ft		

D44
WNW
 1/4 - 1/2 Mile
 Lower

CA WELLS CADWR00000002446

Well ID:	01S11W30B003S	Well Type:	UNK
Source:	Department of Water Resources		
Other Name:	01S11W30B003S	GAMA PFAS Testing:	Not Reported

GEOCHECK® - PHYSICAL SETTING SOURCE MAP FINDINGS

Groundwater Quality Data: https://gamagroundwater.waterboards.ca.gov/gama/gamamap/public/GamaDataDisplay.asp?dataset=DWR&samp_date=&global_id=&assigned_name=01S11W30B003S&store_num=
 GeoTracker Data: Not Reported

F45
South
1/4 - 1/2 Mile
Lower

CA WELLS CAEDF0000068628

Well ID: T0603704623-MW-5 Well Type: MONITORING
 Source: EDF Other Name: MW-5
 GAMA PFAS Testing: Not Reported
 Groundwater Quality Data: https://gamagroundwater.waterboards.ca.gov/gama/gamamap/public/GamaDataDisplay.asp?dataset=EDF&samp_date=&global_id=T0603704623&assigned_name=MW-5&store_num=
 GeoTracker Data: https://geotracker.waterboards.ca.gov/profile_report.asp?cmd=MWEDFResults&global_id=T0603704623&assigned_name=MW-5

F46
South
1/4 - 1/2 Mile
Lower

CA WELLS CAEDF0000043093

Well ID: T0603704623-MW-1 Well Type: MONITORING
 Source: EDF Other Name: MW-1
 GAMA PFAS Testing: Not Reported
 Groundwater Quality Data: https://gamagroundwater.waterboards.ca.gov/gama/gamamap/public/GamaDataDisplay.asp?dataset=EDF&samp_date=&global_id=T0603704623&assigned_name=MW-1&store_num=
 GeoTracker Data: https://geotracker.waterboards.ca.gov/profile_report.asp?cmd=MWEDFResults&global_id=T0603704623&assigned_name=MW-1

F47
South
1/4 - 1/2 Mile
Lower

CA WELLS CAEDF0000078853

Well ID: T0603704623-MW-6 Well Type: MONITORING
 Source: EDF Other Name: MW-6
 GAMA PFAS Testing: Not Reported
 Groundwater Quality Data: https://gamagroundwater.waterboards.ca.gov/gama/gamamap/public/GamaDataDisplay.asp?dataset=EDF&samp_date=&global_id=T0603704623&assigned_name=MW-6&store_num=
 GeoTracker Data: https://geotracker.waterboards.ca.gov/profile_report.asp?cmd=MWEDFResults&global_id=T0603704623&assigned_name=MW-6

F48
South
1/4 - 1/2 Mile
Lower

CA WELLS CAEDF0000021245

Well ID: T0603704623-MW-3 Well Type: MONITORING
 Source: EDF Other Name: MW-3
 GAMA PFAS Testing: Not Reported
 Groundwater Quality Data: https://gamagroundwater.waterboards.ca.gov/gama/gamamap/public/GamaDataDisplay.asp?dataset=EDF&samp_date=&global_id=T0603704623&assigned_name=MW-3&store_num=
 GeoTracker Data: https://geotracker.waterboards.ca.gov/profile_report.asp?cmd=MWEDFResults&global_id=T0603704623&assigned_name=MW-3

GEOCHECK® - PHYSICAL SETTING SOURCE MAP FINDINGS

Map ID
Direction
Distance
Elevation

Database EDR ID Number

F49
South
1/4 - 1/2 Mile
Lower

CA WELLS CAEDF0000039915

Well ID:	T0603704623-MW-8	Well Type:	MONITORING
Source:	EDF	Other Name:	MW-8
GAMA PFAS Testing:	Not Reported		
Groundwater Quality Data:	https://gamagroundwater.waterboards.ca.gov/gama/gamamap/public/GamaDataDisplay.asp?dataset=EDF&samp_date=&global_id=T0603704623&assigned_name=MW-8&store_num=		
GeoTracker Data:	https://geotracker.waterboards.ca.gov/profile_report.asp?cmd=MWEDFResults&global_id=T0603704623&assigned_name=MW-8		

F50
South
1/4 - 1/2 Mile
Lower

CA WELLS CAEDF0000141312

Well ID:	T0603704623-MW-2	Well Type:	MONITORING
Source:	EDF	Other Name:	MW-2
GAMA PFAS Testing:	Not Reported		
Groundwater Quality Data:	https://gamagroundwater.waterboards.ca.gov/gama/gamamap/public/GamaDataDisplay.asp?dataset=EDF&samp_date=&global_id=T0603704623&assigned_name=MW-2&store_num=		
GeoTracker Data:	https://geotracker.waterboards.ca.gov/profile_report.asp?cmd=MWEDFResults&global_id=T0603704623&assigned_name=MW-2		

F51
South
1/4 - 1/2 Mile
Lower

CA WELLS CAEDF0000136950

Well ID:	T0603704623-MW-7	Well Type:	MONITORING
Source:	EDF	Other Name:	MW-7
GAMA PFAS Testing:	Not Reported		
Groundwater Quality Data:	https://gamagroundwater.waterboards.ca.gov/gama/gamamap/public/GamaDataDisplay.asp?dataset=EDF&samp_date=&global_id=T0603704623&assigned_name=MW-7&store_num=		
GeoTracker Data:	https://geotracker.waterboards.ca.gov/profile_report.asp?cmd=MWEDFResults&global_id=T0603704623&assigned_name=MW-7		

F52
South
1/4 - 1/2 Mile
Lower

CA WELLS CAEDF0000134963

Well ID:	T0603704623-MW-4	Well Type:	MONITORING
Source:	EDF	Other Name:	MW-4
GAMA PFAS Testing:	Not Reported		
Groundwater Quality Data:	https://gamagroundwater.waterboards.ca.gov/gama/gamamap/public/GamaDataDisplay.asp?dataset=EDF&samp_date=&global_id=T0603704623&assigned_name=MW-4&store_num=		
GeoTracker Data:	https://geotracker.waterboards.ca.gov/profile_report.asp?cmd=MWEDFResults&global_id=T0603704623&assigned_name=MW-4		

GEOCHECK® - PHYSICAL SETTING SOURCE MAP FINDINGS

Map ID
Direction
Distance
Elevation

Database EDR ID Number

G53
WSW
1/2 - 1 Mile
Lower

CA WELLS CADDW0000012528

Well ID:	1910092-038	Well Type:	MUNICIPAL
Source:	Department of Health Services		
Other Name:	WELL 15	GAMA PFAS Testing:	Not Reported
Groundwater Quality Data:	https://gamagroundwater.waterboards.ca.gov/gama/gamamap/public/GamaDataDisplay.asp?dataset=DHS&samp_date=&global_id=&assigned_name=1910092-038&store_num=		
GeoTracker Data:	Not Reported		

G54
WSW
1/2 - 1 Mile
Lower

CA WELLS CAPFAS000001353

Well ID:	1910092-038	Well Type:	MUNICIPAL
Source:	Department of Health Services		
Other Name:	WELL 15	GAMA PFAS Testing:	Yes
Groundwater Quality Data:	https://gamagroundwater.waterboards.ca.gov/gama/gamamap/public/GamaDataDisplay.asp?dataset=DHS&samp_date=&global_id=&assigned_name=1910092-038&store_num=		
GeoTracker Data:	Not Reported		

55
West
1/2 - 1 Mile
Lower

CA WELLS CADDW0000019590

Well ID:	1910092-009	Well Type:	MUNICIPAL
Source:	Department of Health Services		
Other Name:	WELL 08 - INACTIVE	GAMA PFAS Testing:	Not Reported
Groundwater Quality Data:	https://gamagroundwater.waterboards.ca.gov/gama/gamamap/public/GamaDataDisplay.asp?dataset=DHS&samp_date=&global_id=&assigned_name=1910092-009&store_num=		
GeoTracker Data:	Not Reported		

56
SE
1/2 - 1 Mile
Lower

CA WELLS CADWR9000006517

State Well #:	Not Reported	Station ID:	48920
Well Name:	2944F	Basin Name:	San Gabriel Valley
Well Use:	Observation	Well Type:	Single Well
Well Depth:	0	Well Completion Rpt #:	Not Reported

GEOCHECK® - PHYSICAL SETTING SOURCE MAP FINDINGS

Map ID
Direction
Distance
Elevation

Database EDR ID Number

H57
SSW
1/2 - 1 Mile
Lower

CA WELLS CADDW0000007014

Well ID:	1910039-008	Well Type:	MUNICIPAL
Source:	Department of Health Services		
Other Name:	WELL 08A - INACTIVE	GAMA PFAS Testing:	Not Reported
Groundwater Quality Data:	https://gamagroundwater.waterboards.ca.gov/gama/gamamap/public/GamaDataDisplay.asp?dataset=DHS&samp_date=&global_id=&assigned_name=1910039-008&store_num=		
GeoTracker Data:	Not Reported		

I58
North
1/2 - 1 Mile
Higher

CA WELLS CAEDF0000007782

Well ID:	JAB-HP-4	Well Type:	DOMESTIC
Source:	Local Groundwater Projects		
Other Name:	JAB-HP-4	GAMA PFAS Testing:	Not Reported
Groundwater Quality Data:	https://gamagroundwater.waterboards.ca.gov/gama/gamamap/public/GamaDataDisplay.asp?dataset=LOCALGW&samp_date=&global_id=&assigned_name=JAB-HP-4&store_num=		
GeoTracker Data:	Not Reported		

J59
SSE
1/2 - 1 Mile
Lower

CA WELLS CAEDF0000037543

Well ID:	SL603792672-LW-12	Well Type:	MONITORING
Source:	EDF	Other Name:	LW-12
GAMA PFAS Testing:	Not Reported		
Groundwater Quality Data:	https://gamagroundwater.waterboards.ca.gov/gama/gamamap/public/GamaDataDisplay.asp?dataset=EDF&samp_date=&global_id=SL603792672&assigned_name=LW-12&store_num=		
GeoTracker Data:	https://geotracker.waterboards.ca.gov/profile_report.asp?cmd=MWEDFResults&global_id=SL603792672&assigned_name=LW-12		

K60
NNW
1/2 - 1 Mile
Higher

CA WELLS 1386

Seq:	1386	Prim sta c:	01S/11W-18K01 S
Frds no:	1910139018	County:	19
District:	07	User id:	4TH
System no:	1910139	Water type:	G
Source nam:	GUESS WELL	Station ty:	WELL/AMBNT/MUN/INTAKE/SUPPLY
Latitude:	340400.0	Longitude:	1180400.0
Precision:	8	Status:	AR
Comment 1:	Not Reported	Comment 2:	Not Reported
Comment 3:	Not Reported	Comment 4:	Not Reported
Comment 5:	Not Reported	Comment 6:	Not Reported
Comment 7:	Not Reported		

GEOCHECK® - PHYSICAL SETTING SOURCE MAP FINDINGS

System no:	1910139	System nam:	Cal. American Water Co.-San Marino
Hqname:	CALIFORNIA-AMERICAN WATER CO	Address:	2020 HUNTINGTON DRIVE
City:	SAN MARINO	State:	CA
Zip:	91108	Zip ext:	Not Reported
Pop serv:	49353	Connection:	13902
Area serve:	SAN MARINO		

**K61
NNW
1/2 - 1 Mile
Higher**

CA WELLS 1395

Seq:	1395	Prim sta c:	01S/11W-20L01 S
Frds no:	1910038007	County:	19
District:	07	User id:	4TH
System no:	1910038	Water type:	G
Source nam:	WELL 11 LACFC 2943M - DESTROYED	Station ty:	WELL/AMBNT/MUN/INTAKE/SUPPLY
Latitude:	340400.0	Longitude:	1180400.0
Precision:	8	Status:	DS
Comment 1:	Not Reported	Comment 2:	Not Reported
Comment 3:	Not Reported	Comment 4:	Not Reported
Comment 5:	Not Reported	Comment 6:	Not Reported
Comment 7:	Not Reported		

System no:	1910038	System nam:	El Monte-City, Water Dept.
Hqname:	Not Reported	Address:	P.O. BOX 6008
City:	EL MONTE	State:	CA
Zip:	91734	Zip ext:	Not Reported
Pop serv:	13300	Connection:	3344
Area serve:	EL MONTE		

**H62
SSW
1/2 - 1 Mile
Lower**

CA WELLS 1423

Seq:	1423	Prim sta c:	01S/11W-30B01 S
Frds no:	1910039008	County:	19
District:	15	User id:	MET
System no:	1910039	Water type:	G
Source nam:	WELL 08A LACFCD 2933A - INACTIVE	Station ty:	WELL/AMBNT/MUN/INTAKE/SUPPLY
Latitude:	340300.0	Longitude:	1180400.0
Precision:	8	Status:	IR
Comment 1:	Not Reported	Comment 2:	Not Reported
Comment 3:	Not Reported	Comment 4:	Not Reported
Comment 5:	Not Reported	Comment 6:	Not Reported
Comment 7:	Not Reported		

System no:	1910039	System nam:	San Gabriel Valley Water Co.-El Monte
Hqname:	SAN GABRIEL VALLEY WATER CO	Address:	P O BOX 6010
City:	EL MONTE	State:	CA
Zip:	91734	Zip ext:	Not Reported
Pop serv:	151064	Connection:	43161
Area serve:	EL MONTE/SAN GABRIEL BASIN		

GEOCHECK® - PHYSICAL SETTING SOURCE MAP FINDINGS

Map ID
Direction
Distance
Elevation

Database EDR ID Number

H63
SSW
1/2 - 1 Mile
Lower

CA WELLS 1392

Seq:	1392	Prim sta c:	01S/11W-19Q01 S
Frds no:	1910039035	County:	19
District:	15	User id:	MET
System no:	1910039	Water type:	G
Source nam:	WELL G2A LACFCD 2923G - DESTROYED	Station ty:	WELL/AMBNT/MUN/INTAKE/SUPPLY
Latitude:	340300.0	Longitude:	1180400.0
Precision:	8	Status:	DS
Comment 1:	Not Reported	Comment 2:	Not Reported
Comment 3:	Not Reported	Comment 4:	Not Reported
Comment 5:	Not Reported	Comment 6:	Not Reported
Comment 7:	Not Reported		
System no:	1910039	System nam:	San Gabriel Valley Water Co.-EI Monte
Hqname:	SAN GABRIEL VALLEY WATER CO	Address:	P O BOX 6010
City:	EL MONTE	State:	CA
Zip:	91734	Zip ext:	Not Reported
Pop serv:	151064	Connection:	43161
Area serve:	EL MONTE/SAN GABRIEL BASIN		

H64
SSW
1/2 - 1 Mile
Lower

CA WELLS 1424

Seq:	1424	Prim sta c:	01S/11W-30B02 S
Frds no:	1910039009	County:	19
District:	15	User id:	MET
System no:	1910039	Water type:	G
Source nam:	WELL 08B LACFCD 2933E	Station ty:	WELL/AMBNT/MUN/INTAKE/SUPPLY
Latitude:	340300.0	Longitude:	1180400.0
Precision:	8	Status:	AR
Comment 1:	Not Reported	Comment 2:	Not Reported
Comment 3:	Not Reported	Comment 4:	Not Reported
Comment 5:	Not Reported	Comment 6:	Not Reported
Comment 7:	Not Reported		
System no:	1910039	System nam:	San Gabriel Valley Water Co.-EI Monte
Hqname:	SAN GABRIEL VALLEY WATER CO	Address:	P O BOX 6010
City:	EL MONTE	State:	CA
Zip:	91734	Zip ext:	Not Reported
Pop serv:	151064	Connection:	43161
Area serve:	EL MONTE/SAN GABRIEL BASIN		
Sample date:	07-FEB-18	Finding:	0.8
Chemical:	TRICHLOROETHYLENE	Report units:	UG/L
Dir:	0.5		
Sample date:	07-FEB-18	Finding:	140.
Chemical:	TETRACHLOROETHYLENE	Report units:	UG/L
Dir:	0.5		
Sample date:	07-FEB-18	Finding:	55.
Chemical:	TETRACHLOROETHYLENE	Report units:	UG/L
Dir:	0.5		

GEOCHECK® - PHYSICAL SETTING SOURCE MAP FINDINGS

Sample date:	03-JAN-18	Finding:	170.
Chemical:	TETRACHLOROETHYLENE	Report units:	UG/L
Dir:	0.5		
Sample date:	03-JAN-18	Finding:	4.2
Chemical:	NITRATE (AS N)	Report units:	MG/L
Dir:	0.4		
Sample date:	03-JAN-18	Finding:	0.77
Chemical:	TRICHLOROETHYLENE	Report units:	UG/L
Dir:	0.5		
Sample date:	06-DEC-17	Finding:	110.
Chemical:	TETRACHLOROETHYLENE	Report units:	UG/L
Dir:	0.5		
Sample date:	06-DEC-17	Finding:	0.81
Chemical:	TRICHLOROETHYLENE	Report units:	UG/L
Dir:	0.5		
Sample date:	07-NOV-17	Finding:	160.
Chemical:	TETRACHLOROETHYLENE	Report units:	UG/L
Dir:	0.5		
Sample date:	07-NOV-17	Finding:	0.79
Chemical:	TRICHLOROETHYLENE	Report units:	UG/L
Dir:	0.5		
Sample date:	01-NOV-17	Finding:	0.93
Chemical:	TRICHLOROETHYLENE	Report units:	UG/L
Dir:	0.5		
Sample date:	01-NOV-17	Finding:	97.
Chemical:	TETRACHLOROETHYLENE	Report units:	UG/L
Dir:	0.5		
Sample date:	18-OCT-17	Finding:	4.
Chemical:	NITRATE (AS N)	Report units:	MG/L
Dir:	0.4		
Sample date:	18-OCT-17	Finding:	180.
Chemical:	IRON	Report units:	UG/L
Dir:	100.		
Sample date:	04-OCT-17	Finding:	100.
Chemical:	TETRACHLOROETHYLENE	Report units:	UG/L
Dir:	0.5		
Sample date:	04-OCT-17	Finding:	0.93
Chemical:	TRICHLOROETHYLENE	Report units:	UG/L
Dir:	0.5		
Sample date:	14-SEP-17	Finding:	82.
Chemical:	CALCIUM	Report units:	MG/L
Dir:	0.		
Sample date:	14-SEP-17	Finding:	26.
Chemical:	MAGNESIUM	Report units:	MG/L
Dir:	0.		
Sample date:	14-SEP-17	Finding:	22.
Chemical:	SODIUM	Report units:	MG/L

GEOCHECK® - PHYSICAL SETTING SOURCE MAP FINDINGS

Dir:	0.		
Sample date:	14-SEP-17	Finding:	1.4
Chemical:	POTASSIUM	Report units:	MG/L
Dir:	0.		
Sample date:	14-SEP-17	Finding:	29.
Chemical:	CHLORIDE	Report units:	MG/L
Dir:	0.		
Sample date:	14-SEP-17	Finding:	98.
Chemical:	SULFATE	Report units:	MG/L
Dir:	0.5		
Sample date:	14-SEP-17	Finding:	0.64
Chemical:	FLUORIDE (F) (NATURAL-SOURCE)	Report units:	MG/L
Dir:	0.1		
Sample date:	14-SEP-17	Finding:	390.
Chemical:	IRON	Report units:	UG/L
Dir:	100.		
Sample date:	14-SEP-17	Finding:	460.
Chemical:	TOTAL DISSOLVED SOLIDS	Report units:	MG/L
Dir:	0.		
Sample date:	14-SEP-17	Finding:	0.973
Chemical:	LANGELIER INDEX @ 60 C	Report units:	Not Reported
Dir:	0.		
Sample date:	14-SEP-17	Finding:	0.407
Chemical:	LANGELIER INDEX AT SOURCE TEMP.	Report units:	Not Reported
Dir:	0.		
Sample date:	14-SEP-17	Finding:	310.
Chemical:	HARDNESS (TOTAL) AS CaCO3	Report units:	MG/L
Dir:	0.		
Sample date:	14-SEP-17	Finding:	3.9
Chemical:	NITRATE (AS N)	Report units:	MG/L
Dir:	0.4		
Sample date:	14-SEP-17	Finding:	260.
Chemical:	BICARBONATE ALKALINITY	Report units:	MG/L
Dir:	0.		
Sample date:	14-SEP-17	Finding:	220.
Chemical:	ALKALINITY (TOTAL) AS CaCO3	Report units:	MG/L
Dir:	0.		
Sample date:	14-SEP-17	Finding:	16.7
Chemical:	SOURCE TEMPERATURE C	Report units:	C
Dir:	0.		
Sample date:	14-SEP-17	Finding:	720.
Chemical:	SPECIFIC CONDUCTANCE	Report units:	US
Dir:	0.		
Sample date:	14-SEP-17	Finding:	7.66
Chemical:	PH, LABORATORY	Report units:	Not Reported
Dir:	0.		

GEOCHECK® - PHYSICAL SETTING SOURCE MAP FINDINGS

Sample date:	06-SEP-17	Finding:	130.
Chemical:	TETRACHLOROETHYLENE	Report units:	UG/L
Dir:	0.5		
Sample date:	06-SEP-17	Finding:	0.88
Chemical:	TRICHLOROETHYLENE	Report units:	UG/L
Dir:	0.5		
Sample date:	23-AUG-17	Finding:	5.
Chemical:	MOLYDBENDUM	Report units:	UG/L
Dir:	0.		
Sample date:	23-AUG-17	Finding:	0.9
Chemical:	TRICHLOROETHYLENE	Report units:	UG/L
Dir:	0.5		
Sample date:	23-AUG-17	Finding:	160.
Chemical:	TETRACHLOROETHYLENE	Report units:	UG/L
Dir:	0.5		
Sample date:	17-AUG-17	Finding:	0.9
Chemical:	TRICHLOROETHYLENE	Report units:	UG/L
Dir:	0.5		
Sample date:	17-AUG-17	Finding:	160.
Chemical:	TETRACHLOROETHYLENE	Report units:	UG/L
Dir:	0.5		
Sample date:	17-AUG-17	Finding:	4.
Chemical:	NITRATE (AS N)	Report units:	MG/L
Dir:	0.4		
Sample date:	02-AUG-17	Finding:	4.2
Chemical:	NITRATE (AS N)	Report units:	MG/L
Dir:	0.4		
Sample date:	02-AUG-17	Finding:	0.84
Chemical:	TRICHLOROETHYLENE	Report units:	UG/L
Dir:	0.5		
Sample date:	02-AUG-17	Finding:	170.
Chemical:	TETRACHLOROETHYLENE	Report units:	UG/L
Dir:	0.5		
Sample date:	05-JUL-17	Finding:	130.
Chemical:	TETRACHLOROETHYLENE	Report units:	UG/L
Dir:	0.5		
Sample date:	05-JUL-17	Finding:	0.76
Chemical:	TRICHLOROETHYLENE	Report units:	UG/L
Dir:	0.5		
Sample date:	07-JUN-17	Finding:	0.65
Chemical:	TRICHLOROETHYLENE	Report units:	UG/L
Dir:	0.5		
Sample date:	07-JUN-17	Finding:	110.
Chemical:	TETRACHLOROETHYLENE	Report units:	UG/L
Dir:	0.5		
Sample date:	11-MAY-17	Finding:	140.
Chemical:	TETRACHLOROETHYLENE	Report units:	UG/L

GEOCHECK® - PHYSICAL SETTING SOURCE MAP FINDINGS

Dir:	0.5		
Sample date:	11-MAY-17	Finding:	0.86
Chemical:	TRICHLOROETHYLENE	Report units:	UG/L
Dir:	0.5		
Sample date:	03-MAY-17	Finding:	0.72
Chemical:	TRICHLOROETHYLENE	Report units:	UG/L
Dir:	0.5		
Sample date:	03-MAY-17	Finding:	130.
Chemical:	TETRACHLOROETHYLENE	Report units:	UG/L
Dir:	0.5		
Sample date:	03-MAY-17	Finding:	4.4
Chemical:	NITRATE (AS N)	Report units:	MG/L
Dir:	0.4		
Sample date:	05-APR-17	Finding:	0.64
Chemical:	TRICHLOROETHYLENE	Report units:	UG/L
Dir:	0.5		
Sample date:	05-APR-17	Finding:	150.
Chemical:	TETRACHLOROETHYLENE	Report units:	UG/L
Dir:	0.5		
Sample date:	01-MAR-17	Finding:	0.52
Chemical:	TRICHLOROETHYLENE	Report units:	UG/L
Dir:	0.5		
Sample date:	01-MAR-17	Finding:	160.
Chemical:	TETRACHLOROETHYLENE	Report units:	UG/L
Dir:	0.5		
Sample date:	09-FEB-17	Finding:	140.
Chemical:	TETRACHLOROETHYLENE	Report units:	UG/L
Dir:	0.5		
Sample date:	09-FEB-17	Finding:	0.54
Chemical:	TRICHLOROETHYLENE	Report units:	UG/L
Dir:	0.5		
Sample date:	01-FEB-17	Finding:	120.
Chemical:	TETRACHLOROETHYLENE	Report units:	UG/L
Dir:	0.5		
Sample date:	18-JAN-17	Finding:	4.1
Chemical:	NITRATE (AS N)	Report units:	MG/L
Dir:	0.4		
Sample date:	04-JAN-17	Finding:	0.54
Chemical:	TRICHLOROETHYLENE	Report units:	UG/L
Dir:	0.5		
Sample date:	04-JAN-17	Finding:	140.
Chemical:	TETRACHLOROETHYLENE	Report units:	UG/L
Dir:	0.5		
Sample date:	07-DEC-16	Finding:	130.
Chemical:	TETRACHLOROETHYLENE	Report units:	UG/L
Dir:	0.5		

GEOCHECK® - PHYSICAL SETTING SOURCE MAP FINDINGS

Sample date:	07-DEC-16	Finding:	0.7
Chemical:	TRICHLOROETHYLENE	Report units:	UG/L
Dir:	0.5		
Sample date:	10-NOV-16	Finding:	0.62
Chemical:	TRICHLOROETHYLENE	Report units:	UG/L
Dir:	0.5		
Sample date:	10-NOV-16	Finding:	140.
Chemical:	TETRACHLOROETHYLENE	Report units:	UG/L
Dir:	0.5		
Sample date:	02-NOV-16	Finding:	0.67
Chemical:	TRICHLOROETHYLENE	Report units:	UG/L
Dir:	0.5		
Sample date:	02-NOV-16	Finding:	140.
Chemical:	TETRACHLOROETHYLENE	Report units:	UG/L
Dir:	0.5		
Sample date:	12-OCT-16	Finding:	4.2
Chemical:	NITRATE (AS N)	Report units:	MG/L
Dir:	0.4		
Sample date:	05-OCT-16	Finding:	0.81
Chemical:	TRICHLOROETHYLENE	Report units:	UG/L
Dir:	0.5		
Sample date:	05-OCT-16	Finding:	1.2
Chemical:	1,4-DIOXANE	Report units:	UG/L
Dir:	1.		
Sample date:	05-OCT-16	Finding:	140.
Chemical:	TETRACHLOROETHYLENE	Report units:	UG/L
Dir:	0.5		
Sample date:	07-SEP-16	Finding:	92.
Chemical:	TETRACHLOROETHYLENE	Report units:	UG/L
Dir:	0.5		
Sample date:	31-AUG-16	Finding:	0.67
Chemical:	TRICHLOROETHYLENE	Report units:	UG/L
Dir:	0.5		
Sample date:	31-AUG-16	Finding:	160.
Chemical:	TETRACHLOROETHYLENE	Report units:	UG/L
Dir:	0.5		
Sample date:	31-AUG-16	Finding:	5.5
Chemical:	MOLYBDENUM	Report units:	UG/L
Dir:	0.		
Sample date:	18-AUG-16	Finding:	410.
Chemical:	TOTAL DISSOLVED SOLIDS	Report units:	MG/L
Dir:	0.		
Sample date:	18-AUG-16	Finding:	140.
Chemical:	TETRACHLOROETHYLENE	Report units:	UG/L
Dir:	0.5		
Sample date:	18-AUG-16	Finding:	4.5
Chemical:	NITRATE (AS N)	Report units:	MG/L

GEOCHECK® - PHYSICAL SETTING SOURCE MAP FINDINGS

Dir:	0.4		
Sample date:	18-AUG-16	Finding:	0.74
Chemical:	TRICHLOROETHYLENE	Report units:	UG/L
Dir:	0.5		
Sample date:	03-AUG-16	Finding:	0.62
Chemical:	TRICHLOROETHYLENE	Report units:	UG/L
Dir:	0.5		
Sample date:	03-AUG-16	Finding:	140.
Chemical:	TETRACHLOROETHYLENE	Report units:	UG/L
Dir:	0.5		
Sample date:	06-JUL-16	Finding:	4.6
Chemical:	NITRATE (AS N)	Report units:	MG/L
Dir:	0.4		
Sample date:	06-JUL-16	Finding:	0.67
Chemical:	TRICHLOROETHYLENE	Report units:	UG/L
Dir:	0.5		
Sample date:	06-JUL-16	Finding:	150.
Chemical:	TETRACHLOROETHYLENE	Report units:	UG/L
Dir:	0.5		
Sample date:	06-JUN-16	Finding:	190.
Chemical:	TETRACHLOROETHYLENE	Report units:	UG/L
Dir:	0.5		
Sample date:	01-JUN-16	Finding:	0.58
Chemical:	TRICHLOROETHYLENE	Report units:	UG/L
Dir:	0.5		
Sample date:	01-JUN-16	Finding:	140.
Chemical:	TETRACHLOROETHYLENE	Report units:	UG/L
Dir:	0.5		
Sample date:	06-MAY-16	Finding:	0.62
Chemical:	TRICHLOROETHYLENE	Report units:	UG/L
Dir:	0.5		
Sample date:	04-MAY-16	Finding:	120.
Chemical:	TETRACHLOROETHYLENE	Report units:	UG/L
Dir:	0.5		
Sample date:	28-APR-16	Finding:	4.7
Chemical:	NITRATE (AS N)	Report units:	MG/L
Dir:	0.4		
Sample date:	06-APR-16	Finding:	150.
Chemical:	TETRACHLOROETHYLENE	Report units:	UG/L
Dir:	0.5		
Sample date:	02-MAR-16	Finding:	0.61
Chemical:	TRICHLOROETHYLENE	Report units:	UG/L
Dir:	0.5		
Sample date:	02-MAR-16	Finding:	160.
Chemical:	TETRACHLOROETHYLENE	Report units:	UG/L
Dir:	0.5		

GEOCHECK® - PHYSICAL SETTING SOURCE MAP FINDINGS

Sample date:	11-FEB-16	Finding:	120.
Chemical:	TETRACHLOROETHYLENE	Report units:	UG/L
Dir:	0.5		
Sample date:	03-FEB-16	Finding:	0.63
Chemical:	TRICHLOROETHYLENE	Report units:	UG/L
Dir:	0.5		
Sample date:	03-FEB-16	Finding:	170.
Chemical:	TETRACHLOROETHYLENE	Report units:	UG/L
Dir:	0.5		
Sample date:	27-JAN-16	Finding:	4.3
Chemical:	NITRATE (AS N)	Report units:	MG/L
Dir:	0.4		
Sample date:	06-JAN-16	Finding:	0.58
Chemical:	TRICHLOROETHYLENE	Report units:	UG/L
Dir:	0.5		
Sample date:	06-JAN-16	Finding:	160.
Chemical:	TETRACHLOROETHYLENE	Report units:	UG/L
Dir:	0.5		
Sample date:	02-DEC-15	Finding:	150.
Chemical:	TETRACHLOROETHYLENE	Report units:	UG/L
Dir:	0.5		
Sample date:	02-DEC-15	Finding:	0.56
Chemical:	TRICHLOROETHYLENE	Report units:	UG/L
Dir:	0.5		
Sample date:	13-NOV-15	Finding:	1.2
Chemical:	TRICHLOROETHYLENE	Report units:	UG/L
Dir:	0.5		
Sample date:	13-NOV-15	Finding:	130.
Chemical:	TETRACHLOROETHYLENE	Report units:	UG/L
Dir:	0.5		
Sample date:	04-NOV-15	Finding:	0.67
Chemical:	TRICHLOROETHYLENE	Report units:	UG/L
Dir:	0.5		
Sample date:	04-NOV-15	Finding:	130.
Chemical:	TETRACHLOROETHYLENE	Report units:	UG/L
Dir:	0.5		
Sample date:	28-OCT-15	Finding:	4.3
Chemical:	NITRATE (AS N)	Report units:	MG/L
Dir:	0.4		
Sample date:	07-OCT-15	Finding:	130.
Chemical:	TETRACHLOROETHYLENE	Report units:	UG/L
Dir:	0.5		
Sample date:	07-OCT-15	Finding:	0.87
Chemical:	TRICHLOROETHYLENE	Report units:	UG/L
Dir:	0.5		
Sample date:	02-SEP-15	Finding:	0.92
Chemical:	TRICHLOROETHYLENE	Report units:	UG/L

GEOCHECK® - PHYSICAL SETTING SOURCE MAP FINDINGS

Dir:	0.5		
Sample date:	02-SEP-15	Finding:	110.
Chemical:	TETRACHLOROETHYLENE	Report units:	UG/L
Dir:	0.5		
Sample date:	27-AUG-15	Finding:	5.4
Chemical:	MOLYBDENUM	Report units:	UG/L
Dir:	0.		
Sample date:	27-AUG-15	Finding:	0.99
Chemical:	TRICHLOROETHYLENE	Report units:	UG/L
Dir:	0.5		
Sample date:	27-AUG-15	Finding:	110.
Chemical:	TETRACHLOROETHYLENE	Report units:	UG/L
Dir:	0.5		
Sample date:	11-AUG-15	Finding:	0.98
Chemical:	TRICHLOROETHYLENE	Report units:	UG/L
Dir:	0.5		
Sample date:	11-AUG-15	Finding:	430.
Chemical:	TOTAL DISSOLVED SOLIDS	Report units:	MG/L
Dir:	0.		
Sample date:	11-AUG-15	Finding:	120.
Chemical:	TETRACHLOROETHYLENE	Report units:	UG/L
Dir:	0.5		
Sample date:	11-AUG-15	Finding:	2.4
Chemical:	CHROMIUM, HEXAVALENT	Report units:	UG/L
Dir:	1.		
Sample date:	11-AUG-15	Finding:	0.64
Chemical:	FLUORIDE (F) (NATURAL-SOURCE)	Report units:	MG/L
Dir:	0.1		
Sample date:	05-AUG-15	Finding:	120.
Chemical:	TETRACHLOROETHYLENE	Report units:	UG/L
Dir:	0.5		
Sample date:	05-AUG-15	Finding:	0.89
Chemical:	TRICHLOROETHYLENE	Report units:	UG/L
Dir:	0.5		
Sample date:	05-AUG-15	Finding:	3.7
Chemical:	1,1,2-TRICHLOROETHANE	Report units:	UG/L
Dir:	0.5		
Sample date:	02-JUL-15	Finding:	1.1
Chemical:	TRICHLOROETHYLENE	Report units:	UG/L
Dir:	0.5		
Sample date:	02-JUL-15	Finding:	120.
Chemical:	TETRACHLOROETHYLENE	Report units:	UG/L
Dir:	0.5		
Sample date:	03-JUN-15	Finding:	120.
Chemical:	TETRACHLOROETHYLENE	Report units:	UG/L
Dir:	0.5		

GEOCHECK® - PHYSICAL SETTING SOURCE MAP FINDINGS

Sample date:	03-JUN-15	Finding:	1.1
Chemical:	TRICHLOROETHYLENE	Report units:	UG/L
Dir:	0.5		
Sample date:	11-MAY-15	Finding:	0.586
Chemical:	RADIUM 228 COUNTING ERROR	Report units:	PCI/L
Dir:	0.		
Sample date:	11-MAY-15	Finding:	0.253
Chemical:	RADIUM 228 MDA95	Report units:	PCI/L
Dir:	0.		
Sample date:	11-MAY-15	Finding:	0.143
Chemical:	RA-226 FOR CWS OR TOTAL RA FOR NTNC BY 903.0	Dir:	0.
Report units:	PCI/L		
Sample date:	11-MAY-15	Finding:	0.145
Chemical:	RA-226 OR TOTAL RA BY 903.0 C.E.	Report units:	PCI/L
Dir:	0.		
Sample date:	11-MAY-15	Finding:	0.363
Chemical:	RADIUM, TOTAL, MDA95-NTNC ONLY, BY 903.0	Dir:	0.
Report units:	PCI/L		
Sample date:	11-MAY-15	Finding:	9.17
Chemical:	GROSS ALPHA	Report units:	PCI/L
Dir:	3.		
Sample date:	11-MAY-15	Finding:	0.447
Chemical:	GROSS ALPHA COUNTING ERROR	Report units:	PCI/L
Dir:	0.		
Sample date:	11-MAY-15	Finding:	110.
Chemical:	TETRACHLOROETHYLENE	Report units:	UG/L
Dir:	0.5		
Sample date:	11-MAY-15	Finding:	0.85
Chemical:	TRICHLOROETHYLENE	Report units:	UG/L
Dir:	0.5		
Sample date:	11-MAY-15	Finding:	1.e-002
Chemical:	GROSS ALPHA MDA95	Report units:	PCI/L
Dir:	0.		
Sample date:	06-MAY-15	Finding:	120.
Chemical:	TETRACHLOROETHYLENE	Report units:	UG/L
Dir:	0.5		
Sample date:	06-MAY-15	Finding:	0.9
Chemical:	TRICHLOROETHYLENE	Report units:	UG/L
Dir:	0.5		
Sample date:	01-APR-15	Finding:	0.78
Chemical:	TRICHLOROETHYLENE	Report units:	UG/L
Dir:	0.5		
Sample date:	01-APR-15	Finding:	140.
Chemical:	TETRACHLOROETHYLENE	Report units:	UG/L
Dir:	0.5		
Sample date:	04-MAR-15	Finding:	150.
Chemical:	TETRACHLOROETHYLENE	Report units:	UG/L

GEOCHECK® - PHYSICAL SETTING SOURCE MAP FINDINGS

Dir:	0.5		
Sample date:	04-MAR-15	Finding:	0.77
Chemical:	TRICHLOROETHYLENE	Report units:	UG/L
Dir:	0.5		
Sample date:	11-FEB-15	Finding:	130.
Chemical:	TETRACHLOROETHYLENE	Report units:	UG/L
Dir:	0.5		
Sample date:	11-FEB-15	Finding:	0.57
Chemical:	TRICHLOROETHYLENE	Report units:	UG/L
Dir:	0.5		
Sample date:	04-FEB-15	Finding:	170.
Chemical:	TETRACHLOROETHYLENE	Report units:	UG/L
Dir:	0.5		
Sample date:	07-JAN-15	Finding:	140.
Chemical:	TETRACHLOROETHYLENE	Report units:	UG/L
Dir:	0.5		
Sample date:	01-DEC-14	Finding:	150.
Chemical:	TETRACHLOROETHYLENE	Report units:	UG/L
Dir:	0.5		
Sample date:	13-NOV-14	Finding:	130.
Chemical:	TETRACHLOROETHYLENE	Report units:	UG/L
Dir:	0.5		
Sample date:	04-NOV-14	Finding:	140.
Chemical:	TETRACHLOROETHYLENE	Report units:	UG/L
Dir:	0.5		
Sample date:	04-NOV-14	Finding:	0.59
Chemical:	TRICHLOROETHYLENE	Report units:	UG/L
Dir:	0.5		
Sample date:	22-OCT-14	Finding:	20.
Chemical:	NITRATE (AS NO3)	Report units:	MG/L
Dir:	2.		
Sample date:	01-OCT-14	Finding:	220.
Chemical:	TETRACHLOROETHYLENE	Report units:	UG/L
Dir:	0.5		
Sample date:	01-OCT-14	Finding:	0.53
Chemical:	TRICHLOROETHYLENE	Report units:	UG/L
Dir:	0.5		
Sample date:	23-SEP-14	Finding:	170.
Chemical:	TETRACHLOROETHYLENE	Report units:	UG/L
Dir:	0.5		
Sample date:	23-SEP-14	Finding:	0.65
Chemical:	TRICHLOROETHYLENE	Report units:	UG/L
Dir:	0.5		
Sample date:	03-SEP-14	Finding:	160.
Chemical:	TETRACHLOROETHYLENE	Report units:	UG/L
Dir:	0.5		

GEOCHECK® - PHYSICAL SETTING SOURCE MAP FINDINGS

Sample date:	03-SEP-14	Finding:	0.69
Chemical:	TRICHLOROETHYLENE	Report units:	UG/L
Dir:	0.5		
Sample date:	29-AUG-14	Finding:	0.7
Chemical:	TRICHLOROETHYLENE	Report units:	UG/L
Dir:	0.5		
Sample date:	29-AUG-14	Finding:	160.
Chemical:	TETRACHLOROETHYLENE	Report units:	UG/L
Dir:	0.5		
Sample date:	29-AUG-14	Finding:	5.5
Chemical:	MOLYDBENDUM	Report units:	UG/L
Dir:	0.		
Sample date:	27-AUG-14	Finding:	12.1
Chemical:	AGGRSSIVE INDEX (CORROSIVITY)	Report units:	Not Reported
Dir:	0.		
Sample date:	27-AUG-14	Finding:	0.2
Chemical:	TURBIDITY, LABORATORY	Report units:	NTU
Dir:	0.1		
Sample date:	27-AUG-14	Finding:	21.
Chemical:	NITRATE (AS NO3)	Report units:	MG/L
Dir:	2.		
Sample date:	27-AUG-14	Finding:	0.243
Chemical:	LANGELIER INDEX AT SOURCE TEMP.	Report units:	Not Reported
Dir:	0.		
Sample date:	27-AUG-14	Finding:	0.802
Chemical:	LANGELIER INDEX @ 60 C	Report units:	Not Reported
Dir:	0.		
Sample date:	27-AUG-14	Finding:	400.
Chemical:	TOTAL DISSOLVED SOLIDS	Report units:	MG/L
Dir:	0.		
Sample date:	27-AUG-14	Finding:	0.68
Chemical:	FLUORIDE (F) (NATURAL-SOURCE)	Report units:	MG/L
Dir:	0.1		
Sample date:	27-AUG-14	Finding:	90.
Chemical:	SULFATE	Report units:	MG/L
Dir:	0.5		
Sample date:	27-AUG-14	Finding:	27.
Chemical:	CHLORIDE	Report units:	MG/L
Dir:	0.		
Sample date:	27-AUG-14	Finding:	1.2
Chemical:	POTASSIUM	Report units:	MG/L
Dir:	0.		
Sample date:	27-AUG-14	Finding:	21.
Chemical:	SODIUM	Report units:	MG/L
Dir:	0.		
Sample date:	27-AUG-14	Finding:	24.
Chemical:	MAGNESIUM	Report units:	MG/L

GEOCHECK® - PHYSICAL SETTING SOURCE MAP FINDINGS

Dir:	0.		
Sample date:	27-AUG-14	Finding:	79.
Chemical:	CALCIUM	Report units:	MG/L
Dir:	0.		
Sample date:	27-AUG-14	Finding:	300.
Chemical:	HARDNESS (TOTAL) AS CaCO ₃	Report units:	MG/L
Dir:	0.		
Sample date:	27-AUG-14	Finding:	250.
Chemical:	BICARBONATE ALKALINITY	Report units:	MG/L
Dir:	0.		
Sample date:	27-AUG-14	Finding:	210.
Chemical:	ALKALINITY (TOTAL) AS CaCO ₃	Report units:	MG/L
Dir:	0.		
Sample date:	27-AUG-14	Finding:	7.51
Chemical:	PH, LABORATORY	Report units:	Not Reported
Dir:	0.		
Sample date:	27-AUG-14	Finding:	650.
Chemical:	SPECIFIC CONDUCTANCE	Report units:	US
Dir:	0.		
Sample date:	13-AUG-14	Finding:	22.
Chemical:	NITRATE (AS NO ₃)	Report units:	MG/L
Dir:	2.		
Sample date:	06-AUG-14	Finding:	0.93
Chemical:	TRICHLOROETHYLENE	Report units:	UG/L
Dir:	0.5		
Sample date:	06-AUG-14	Finding:	190.
Chemical:	TETRACHLOROETHYLENE	Report units:	UG/L
Dir:	0.5		
Sample date:	31-JUL-14	Finding:	20.
Chemical:	NITRATE (AS NO ₃)	Report units:	MG/L
Dir:	2.		
Sample date:	02-JUL-14	Finding:	0.69
Chemical:	TRICHLOROETHYLENE	Report units:	UG/L
Dir:	0.5		
Sample date:	02-JUL-14	Finding:	150.
Chemical:	TETRACHLOROETHYLENE	Report units:	UG/L
Dir:	0.5		
Sample date:	04-JUN-14	Finding:	0.66
Chemical:	TRICHLOROETHYLENE	Report units:	UG/L
Dir:	0.5		
Sample date:	04-JUN-14	Finding:	170.
Chemical:	TETRACHLOROETHYLENE	Report units:	UG/L
Dir:	0.5		
Sample date:	07-MAY-14	Finding:	0.57
Chemical:	TRICHLOROETHYLENE	Report units:	UG/L
Dir:	0.5		

GEOCHECK® - PHYSICAL SETTING SOURCE MAP FINDINGS

Sample date:	07-MAY-14	Finding:	180.
Chemical:	TETRACHLOROETHYLENE	Report units:	UG/L
Dir:	0.5		
Sample date:	06-MAY-14	Finding:	0.59
Chemical:	TRICHLOROETHYLENE	Report units:	UG/L
Dir:	0.5		
Sample date:	06-MAY-14	Finding:	180.
Chemical:	TETRACHLOROETHYLENE	Report units:	UG/L
Dir:	0.5		
Sample date:	28-APR-14	Finding:	22.
Chemical:	NITRATE (AS NO3)	Report units:	MG/L
Dir:	2.		
Sample date:	03-APR-14	Finding:	0.52
Chemical:	TRICHLOROETHYLENE	Report units:	UG/L
Dir:	0.5		
Sample date:	03-APR-14	Finding:	150.
Chemical:	TETRACHLOROETHYLENE	Report units:	UG/L
Dir:	0.5		
Sample date:	05-MAR-14	Finding:	170.
Chemical:	TETRACHLOROETHYLENE	Report units:	UG/L
Dir:	0.5		
Sample date:	11-FEB-14	Finding:	0.55
Chemical:	TRICHLOROETHYLENE	Report units:	UG/L
Dir:	0.5		
Sample date:	11-FEB-14	Finding:	190.
Chemical:	TETRACHLOROETHYLENE	Report units:	UG/L
Dir:	0.5		
Sample date:	04-FEB-14	Finding:	150.
Chemical:	TETRACHLOROETHYLENE	Report units:	UG/L
Dir:	0.5		
Sample date:	17-JAN-14	Finding:	22.
Chemical:	NITRATE (AS NO3)	Report units:	MG/L
Dir:	2.		
Sample date:	07-JAN-14	Finding:	0.61
Chemical:	TRICHLOROETHYLENE	Report units:	UG/L
Dir:	0.5		
Sample date:	07-JAN-14	Finding:	160.
Chemical:	TETRACHLOROETHYLENE	Report units:	UG/L
Dir:	0.5		
Sample date:	03-DEC-13	Finding:	180.
Chemical:	TETRACHLOROETHYLENE	Report units:	UG/L
Dir:	0.5		
Sample date:	03-DEC-13	Finding:	0.58
Chemical:	TRICHLOROETHYLENE	Report units:	UG/L
Dir:	0.5		
Sample date:	06-NOV-13	Finding:	170.
Chemical:	TETRACHLOROETHYLENE	Report units:	UG/L

GEOCHECK® - PHYSICAL SETTING SOURCE MAP FINDINGS

Dir:	0.5		
Sample date:	06-NOV-13	Finding:	0.57
Chemical:	TRICHLOROETHYLENE	Report units:	UG/L
Dir:	0.5		
Sample date:	06-NOV-13	Finding:	0.51
Chemical:	TRICHLOROETHYLENE	Report units:	UG/L
Dir:	0.5		
Sample date:	06-NOV-13	Finding:	150.
Chemical:	TETRACHLOROETHYLENE	Report units:	UG/L
Dir:	0.5		
Sample date:	29-OCT-13	Finding:	21.
Chemical:	NITRATE (AS NO3)	Report units:	MG/L
Dir:	2.		
Sample date:	02-OCT-13	Finding:	0.62
Chemical:	TRICHLOROETHYLENE	Report units:	UG/L
Dir:	0.5		
Sample date:	02-OCT-13	Finding:	170.
Chemical:	TETRACHLOROETHYLENE	Report units:	UG/L
Dir:	0.5		
Sample date:	25-SEP-13	Finding:	2.
Chemical:	CHROMIUM, HEXAVALENT	Report units:	UG/L
Dir:	1.		
Sample date:	04-SEP-13	Finding:	0.71
Chemical:	TRICHLOROETHYLENE	Report units:	UG/L
Dir:	0.5		
Sample date:	04-SEP-13	Finding:	180.
Chemical:	TETRACHLOROETHYLENE	Report units:	UG/L
Dir:	0.5		
Sample date:	21-AUG-13	Finding:	410.
Chemical:	TOTAL DISSOLVED SOLIDS	Report units:	MG/L
Dir:	0.		
Sample date:	21-AUG-13	Finding:	21.
Chemical:	NITRATE (AS NO3)	Report units:	MG/L
Dir:	2.		
Sample date:	21-AUG-13	Finding:	0.65
Chemical:	TRICHLOROETHYLENE	Report units:	UG/L
Dir:	0.5		
Sample date:	21-AUG-13	Finding:	190.
Chemical:	TETRACHLOROETHYLENE	Report units:	UG/L
Dir:	0.5		
Sample date:	06-AUG-13	Finding:	0.7
Chemical:	TRICHLOROETHYLENE	Report units:	UG/L
Dir:	0.5		
Sample date:	06-AUG-13	Finding:	150.
Chemical:	TETRACHLOROETHYLENE	Report units:	UG/L
Dir:	0.5		

GEOCHECK® - PHYSICAL SETTING SOURCE MAP FINDINGS

Sample date:	01-AUG-13	Finding:	0.73
Chemical:	TRICHLOROETHYLENE	Report units:	UG/L
Dir:	0.5		
Sample date:	01-AUG-13	Finding:	170.
Chemical:	TETRACHLOROETHYLENE	Report units:	UG/L
Dir:	0.5		
Sample date:	01-AUG-13	Finding:	4.8
Chemical:	MOLYDBENDUM	Report units:	UG/L
Dir:	0.		
Sample date:	24-JUL-13	Finding:	22.
Chemical:	NITRATE (AS NO3)	Report units:	MG/L
Dir:	2.		
Sample date:	05-JUL-13	Finding:	0.61
Chemical:	TRICHLOROETHYLENE	Report units:	UG/L
Dir:	0.5		
Sample date:	05-JUL-13	Finding:	170.
Chemical:	TETRACHLOROETHYLENE	Report units:	UG/L
Dir:	0.5		
Sample date:	05-JUN-13	Finding:	180.
Chemical:	TETRACHLOROETHYLENE	Report units:	UG/L
Dir:	0.5		
Sample date:	05-JUN-13	Finding:	0.56
Chemical:	TRICHLOROETHYLENE	Report units:	UG/L
Dir:	0.5		
Sample date:	23-MAY-13	Finding:	22.
Chemical:	NITRATE (AS NO3)	Report units:	MG/L
Dir:	2.		
Sample date:	17-MAY-13	Finding:	6.e-003
Chemical:	1,2,3-TRICHLOROPROPANE	Report units:	UG/L
Dir:	5.e-003		
Sample date:	17-MAY-13	Finding:	170.
Chemical:	TETRACHLOROETHYLENE	Report units:	UG/L
Dir:	0.5		
Sample date:	17-MAY-13	Finding:	0.53
Chemical:	TRICHLOROETHYLENE	Report units:	UG/L
Dir:	0.5		
Sample date:	01-MAY-13	Finding:	160.
Chemical:	TETRACHLOROETHYLENE	Report units:	UG/L
Dir:	0.5		
Sample date:	01-MAY-13	Finding:	0.53
Chemical:	TRICHLOROETHYLENE	Report units:	UG/L
Dir:	0.5		
Sample date:	02-APR-13	Finding:	170.
Chemical:	TETRACHLOROETHYLENE	Report units:	UG/L
Dir:	0.5		
Sample date:	02-APR-13	Finding:	0.57
Chemical:	TRICHLOROETHYLENE	Report units:	UG/L

GEOCHECK® - PHYSICAL SETTING SOURCE MAP FINDINGS

Dir:	0.5		
Sample date:	05-MAR-13	Finding:	0.54
Chemical:	TRICHLOROETHYLENE	Report units:	UG/L
Dir:	0.5		
Sample date:	05-MAR-13	Finding:	170.
Chemical:	TETRACHLOROETHYLENE	Report units:	UG/L
Dir:	0.5		
Sample date:	26-FEB-13	Finding:	190.
Chemical:	TETRACHLOROETHYLENE	Report units:	UG/L
Dir:	0.5		
Sample date:	06-FEB-13	Finding:	140.
Chemical:	TETRACHLOROETHYLENE	Report units:	UG/L
Dir:	0.5		
Sample date:	17-JAN-13	Finding:	20.
Chemical:	NITRATE (AS NO3)	Report units:	MG/L
Dir:	2.		
Sample date:	02-JAN-13	Finding:	180.
Chemical:	TETRACHLOROETHYLENE	Report units:	UG/L
Dir:	0.5		
Sample date:	02-JAN-13	Finding:	0.7
Chemical:	TRICHLOROETHYLENE	Report units:	UG/L
Dir:	0.5		
Sample date:	19-DEC-12	Finding:	0.57
Chemical:	TRICHLOROETHYLENE	Report units:	UG/L
Dir:	0.5		
Sample date:	19-DEC-12	Finding:	5.3
Chemical:	MOLYDBENDUM	Report units:	UG/L
Dir:	0.		
Sample date:	19-DEC-12	Finding:	160.
Chemical:	TETRACHLOROETHYLENE	Report units:	UG/L
Dir:	0.5		
Sample date:	05-DEC-12	Finding:	0.54
Chemical:	TRICHLOROETHYLENE	Report units:	UG/L
Dir:	0.5		
Sample date:	05-DEC-12	Finding:	130.
Chemical:	TETRACHLOROETHYLENE	Report units:	UG/L
Dir:	0.5		
Sample date:	15-NOV-12	Finding:	220.
Chemical:	TETRACHLOROETHYLENE	Report units:	UG/L
Dir:	0.5		
Sample date:	15-NOV-12	Finding:	0.82
Chemical:	TRICHLOROETHYLENE	Report units:	UG/L
Dir:	0.5		
Sample date:	07-NOV-12	Finding:	180.
Chemical:	TETRACHLOROETHYLENE	Report units:	UG/L
Dir:	0.5		

GEOCHECK® - PHYSICAL SETTING SOURCE MAP FINDINGS

Sample date:	07-NOV-12	Finding:	0.75
Chemical:	TRICHLOROETHYLENE	Report units:	UG/L
Dir:	0.5		
Sample date:	24-OCT-12	Finding:	20.
Chemical:	NITRATE (AS NO3)	Report units:	MG/L
Dir:	2.		
Sample date:	02-OCT-12	Finding:	0.72
Chemical:	TRICHLOROETHYLENE	Report units:	UG/L
Dir:	0.5		
Sample date:	02-OCT-12	Finding:	140.
Chemical:	TETRACHLOROETHYLENE	Report units:	UG/L
Dir:	0.5		
Sample date:	06-SEP-12	Finding:	140.
Chemical:	TETRACHLOROETHYLENE	Report units:	UG/L
Dir:	0.5		
Sample date:	06-SEP-12	Finding:	0.72
Chemical:	TRICHLOROETHYLENE	Report units:	UG/L
Dir:	0.5		
Sample date:	08-AUG-12	Finding:	0.82
Chemical:	TRICHLOROETHYLENE	Report units:	UG/L
Dir:	0.5		
Sample date:	08-AUG-12	Finding:	0.79
Chemical:	FLUORIDE (F) (NATURAL-SOURCE)	Report units:	MG/L
Dir:	0.1		
Sample date:	08-AUG-12	Finding:	480.
Chemical:	TOTAL DISSOLVED SOLIDS	Report units:	MG/L
Dir:	0.		
Sample date:	08-AUG-12	Finding:	21.
Chemical:	NITRATE (AS NO3)	Report units:	MG/L
Dir:	2.		
Sample date:	08-AUG-12	Finding:	160.
Chemical:	TETRACHLOROETHYLENE	Report units:	UG/L
Dir:	0.5		
Sample date:	01-AUG-12	Finding:	150.
Chemical:	TETRACHLOROETHYLENE	Report units:	UG/L
Dir:	0.5		
Sample date:	01-AUG-12	Finding:	0.74
Chemical:	TRICHLOROETHYLENE	Report units:	UG/L
Dir:	0.5		
Sample date:	03-JUL-12	Finding:	0.64
Chemical:	TRICHLOROETHYLENE	Report units:	UG/L
Dir:	0.5		
Sample date:	03-JUL-12	Finding:	160.
Chemical:	TETRACHLOROETHYLENE	Report units:	UG/L
Dir:	0.5		
Sample date:	05-JUN-12	Finding:	160.
Chemical:	TETRACHLOROETHYLENE	Report units:	UG/L

GEOCHECK® - PHYSICAL SETTING SOURCE MAP FINDINGS

Dir:	0.5		
Sample date:	10-MAY-12	Finding:	7.62
Chemical:	GROSS ALPHA	Report units:	PCI/L
Dir:	3.		
Sample date:	10-MAY-12	Finding:	7.
Chemical:	URANIUM (PCI/L)	Report units:	PCI/L
Dir:	1.		
Sample date:	10-MAY-12	Finding:	160.
Chemical:	TETRACHLOROETHYLENE	Report units:	UG/L
Dir:	0.5		
Sample date:	10-MAY-12	Finding:	1.6e-002
Chemical:	GROSS ALPHA MDA95	Report units:	PCI/L
Dir:	0.		
Sample date:	10-MAY-12	Finding:	0.459
Chemical:	GROSS ALPHA COUNTING ERROR	Report units:	PCI/L
Dir:	0.		
Sample date:	03-MAY-12	Finding:	21.
Chemical:	NITRATE (AS NO3)	Report units:	MG/L
Dir:	2.		
Sample date:	02-MAY-12	Finding:	0.51
Chemical:	TRICHLOROETHYLENE	Report units:	UG/L
Dir:	0.5		
Sample date:	02-MAY-12	Finding:	170.
Chemical:	TETRACHLOROETHYLENE	Report units:	UG/L
Dir:	0.5		
Sample date:	04-APR-12	Finding:	190.
Chemical:	TETRACHLOROETHYLENE	Report units:	UG/L
Dir:	0.5		
Sample date:	07-MAR-12	Finding:	160.
Chemical:	TETRACHLOROETHYLENE	Report units:	UG/L
Dir:	0.5		
Sample date:	03-FEB-12	Finding:	0.62
Chemical:	TRICHLOROETHYLENE	Report units:	UG/L
Dir:	0.5		
Sample date:	03-FEB-12	Finding:	160.
Chemical:	TETRACHLOROETHYLENE	Report units:	UG/L
Dir:	0.5		
Sample date:	01-FEB-12	Finding:	0.55
Chemical:	TRICHLOROETHYLENE	Report units:	UG/L
Dir:	0.5		
Sample date:	01-FEB-12	Finding:	130.
Chemical:	TETRACHLOROETHYLENE	Report units:	UG/L
Dir:	0.5		
Sample date:	04-JAN-12	Finding:	0.59
Chemical:	TRICHLOROETHYLENE	Report units:	UG/L
Dir:	0.5		

GEOCHECK® - PHYSICAL SETTING SOURCE MAP FINDINGS

Sample date:	04-JAN-12	Finding:	140.
Chemical:	TETRACHLOROETHYLENE	Report units:	UG/L
Dir:	0.5		

**H65
SSW
1/2 - 1 Mile
Lower**

CA WELLS 1426

Seq:	1426	Prim sta c:	01S/11W-30B04 S
Frds no:	1910039011	County:	19
District:	15	User id:	MET
System no:	1910039	Water type:	G
Source nam:	WELL 08D	Station ty:	WELL/AMBNT/MUN/INTAKE/SUPPLY
Latitude:	340300.0	Longitude:	1180400.0
Precision:	8	Status:	AR
Comment 1:	Not Reported	Comment 2:	Not Reported
Comment 3:	Not Reported	Comment 4:	Not Reported
Comment 5:	Not Reported	Comment 6:	Not Reported
Comment 7:	Not Reported		

System no:	1910039	System nam:	San Gabriel Valley Water Co.-El Monte
Hqname:	SAN GABRIEL VALLEY WATER CO	Address:	P O BOX 6010
City:	EL MONTE	State:	CA
Zip:	91734	Zip ext:	Not Reported
Pop serv:	151064	Connection:	43161
Area serve:	EL MONTE/SAN GABRIEL BASIN		

Sample date:	28-FEB-18	Finding:	1.2
Chemical:	1,4-DIOXANE	Report units:	UG/L
Dir:	1.		

Sample date:	14-FEB-18	Finding:	1.2
Chemical:	1,4-DIOXANE	Report units:	UG/L
Dir:	1.		

Sample date:	07-FEB-18	Finding:	0.65
Chemical:	TRICHLOROETHYLENE	Report units:	UG/L
Dir:	0.5		

Sample date:	07-FEB-18	Finding:	130.
Chemical:	TETRACHLOROETHYLENE	Report units:	UG/L
Dir:	0.5		

Sample date:	07-FEB-18	Finding:	3.8
Chemical:	NITRATE (AS N)	Report units:	MG/L
Dir:	0.4		

Sample date:	07-FEB-18	Finding:	0.63
Chemical:	TRICHLOROETHYLENE	Report units:	UG/L
Dir:	0.5		

Sample date:	07-FEB-18	Finding:	120.
Chemical:	TETRACHLOROETHYLENE	Report units:	UG/L
Dir:	0.5		

Sample date:	31-JAN-18	Finding:	1.4
Chemical:	1,4-DIOXANE	Report units:	UG/L
Dir:	1.		

Sample date:	24-JAN-18	Finding:	1.5
--------------	-----------	----------	-----

GEOCHECK® - PHYSICAL SETTING SOURCE MAP FINDINGS

Chemical:	1,4-DIOXANE	Report units:	UG/L
Dir:	1.		
Sample date:	17-JAN-18	Finding:	1.2
Chemical:	1,4-DIOXANE	Report units:	UG/L
Dir:	1.		
Sample date:	10-JAN-18	Finding:	1.3
Chemical:	1,4-DIOXANE	Report units:	UG/L
Dir:	1.		
Sample date:	04-JAN-18	Finding:	1.1
Chemical:	1,4-DIOXANE	Report units:	UG/L
Dir:	1.		
Sample date:	03-JAN-18	Finding:	0.83
Chemical:	TRICHLOROETHYLENE	Report units:	UG/L
Dir:	0.5		
Sample date:	03-JAN-18	Finding:	180.
Chemical:	TETRACHLOROETHYLENE	Report units:	UG/L
Dir:	0.5		
Sample date:	03-JAN-18	Finding:	4.9
Chemical:	NITRATE (AS N)	Report units:	MG/L
Dir:	0.4		
Sample date:	28-DEC-17	Finding:	1.3
Chemical:	1,4-DIOXANE	Report units:	UG/L
Dir:	1.		
Sample date:	20-DEC-17	Finding:	1.2
Chemical:	1,4-DIOXANE	Report units:	UG/L
Dir:	1.		
Sample date:	13-DEC-17	Finding:	1.2
Chemical:	1,4-DIOXANE	Report units:	UG/L
Dir:	1.		
Sample date:	06-DEC-17	Finding:	0.81
Chemical:	TRICHLOROETHYLENE	Report units:	UG/L
Dir:	0.5		
Sample date:	06-DEC-17	Finding:	110.
Chemical:	TETRACHLOROETHYLENE	Report units:	UG/L
Dir:	0.5		
Sample date:	06-DEC-17	Finding:	1.2
Chemical:	1,4-DIOXANE	Report units:	UG/L
Dir:	1.		
Sample date:	29-NOV-17	Finding:	1.2
Chemical:	1,4-DIOXANE	Report units:	UG/L
Dir:	1.		
Sample date:	22-NOV-17	Finding:	1.3
Chemical:	1,4-DIOXANE	Report units:	UG/L
Dir:	1.		
Sample date:	08-NOV-17	Finding:	1.1
Chemical:	1,4-DIOXANE	Report units:	UG/L
Dir:	1.		

GEOCHECK® - PHYSICAL SETTING SOURCE MAP FINDINGS

Sample date:	07-NOV-17	Finding:	0.64
Chemical:	TRICHLOROETHYLENE	Report units:	UG/L
Dir:	0.5		
Sample date:	07-NOV-17	Finding:	4.1
Chemical:	NITRATE (AS N)	Report units:	MG/L
Dir:	0.4		
Sample date:	07-NOV-17	Finding:	150.
Chemical:	TETRACHLOROETHYLENE	Report units:	UG/L
Dir:	0.5		
Sample date:	01-NOV-17	Finding:	120.
Chemical:	TETRACHLOROETHYLENE	Report units:	UG/L
Dir:	0.5		
Sample date:	01-NOV-17	Finding:	1.2
Chemical:	1,4-DIOXANE	Report units:	UG/L
Dir:	1.		
Sample date:	01-NOV-17	Finding:	0.87
Chemical:	TRICHLOROETHYLENE	Report units:	UG/L
Dir:	0.5		
Sample date:	25-OCT-17	Finding:	1.3
Chemical:	1,4-DIOXANE	Report units:	UG/L
Dir:	1.		
Sample date:	18-OCT-17	Finding:	4.2
Chemical:	NITRATE (AS N)	Report units:	MG/L
Dir:	0.4		
Sample date:	04-OCT-17	Finding:	110.
Chemical:	TETRACHLOROETHYLENE	Report units:	UG/L
Dir:	0.5		
Sample date:	04-OCT-17	Finding:	1.1
Chemical:	1,4-DIOXANE	Report units:	UG/L
Dir:	1.		
Sample date:	04-OCT-17	Finding:	0.8
Chemical:	TRICHLOROETHYLENE	Report units:	UG/L
Dir:	0.5		
Sample date:	20-SEP-17	Finding:	1.1
Chemical:	1,4-DIOXANE	Report units:	UG/L
Dir:	1.		
Sample date:	13-SEP-17	Finding:	1.1
Chemical:	1,4-DIOXANE	Report units:	UG/L
Dir:	1.		
Sample date:	06-SEP-17	Finding:	0.7
Chemical:	TRICHLOROETHYLENE	Report units:	UG/L
Dir:	0.5		
Sample date:	06-SEP-17	Finding:	120.
Chemical:	TETRACHLOROETHYLENE	Report units:	UG/L
Dir:	0.5		
Sample date:	06-SEP-17	Finding:	1.1
Chemical:	1,4-DIOXANE	Report units:	UG/L

GEOCHECK® - PHYSICAL SETTING SOURCE MAP FINDINGS

Dir:	1.		
Sample date:	30-AUG-17	Finding:	1.1
Chemical:	1,4-DIOXANE	Report units:	UG/L
Dir:	1.		
Sample date:	23-AUG-17	Finding:	170.
Chemical:	TETRACHLOROETHYLENE	Report units:	UG/L
Dir:	0.5		
Sample date:	23-AUG-17	Finding:	0.83
Chemical:	TRICHLOROETHYLENE	Report units:	UG/L
Dir:	0.5		
Sample date:	23-AUG-17	Finding:	4.3
Chemical:	MOLYDBENDUM	Report units:	UG/L
Dir:	0.		
Sample date:	23-AUG-17	Finding:	1.2
Chemical:	1,4-DIOXANE	Report units:	UG/L
Dir:	1.		
Sample date:	23-AUG-17	Finding:	1.2
Chemical:	1,4-DIOXANE	Report units:	UG/L
Dir:	1.		
Sample date:	17-AUG-17	Finding:	460.
Chemical:	TOTAL DISSOLVED SOLIDS	Report units:	MG/L
Dir:	0.		
Sample date:	17-AUG-17	Finding:	160.
Chemical:	TETRACHLOROETHYLENE	Report units:	UG/L
Dir:	0.5		
Sample date:	17-AUG-17	Finding:	4.6
Chemical:	NITRATE (AS N)	Report units:	MG/L
Dir:	0.4		
Sample date:	17-AUG-17	Finding:	0.88
Chemical:	TRICHLOROETHYLENE	Report units:	UG/L
Dir:	0.5		
Sample date:	09-AUG-17	Finding:	1.4
Chemical:	1,4-DIOXANE	Report units:	UG/L
Dir:	1.		
Sample date:	02-AUG-17	Finding:	0.74
Chemical:	TRICHLOROETHYLENE	Report units:	UG/L
Dir:	0.5		
Sample date:	02-AUG-17	Finding:	150.
Chemical:	TETRACHLOROETHYLENE	Report units:	UG/L
Dir:	0.5		
Sample date:	02-AUG-17	Finding:	4.4
Chemical:	NITRATE (AS N)	Report units:	MG/L
Dir:	0.4		
Sample date:	02-AUG-17	Finding:	1.1
Chemical:	1,4-DIOXANE	Report units:	UG/L
Dir:	1.		

GEOCHECK® - PHYSICAL SETTING SOURCE MAP FINDINGS

Sample date:	26-JUL-17	Finding:	1.2
Chemical:	1,4-DIOXANE	Report units:	UG/L
Dir:	1.		
Sample date:	12-JUL-17	Finding:	1.1
Chemical:	1,4-DIOXANE	Report units:	UG/L
Dir:	1.		
Sample date:	05-JUL-17	Finding:	0.69
Chemical:	TRICHLOROETHYLENE	Report units:	UG/L
Dir:	0.5		
Sample date:	05-JUL-17	Finding:	120.
Chemical:	TETRACHLOROETHYLENE	Report units:	UG/L
Dir:	0.5		
Sample date:	05-JUL-17	Finding:	1.1
Chemical:	1,4-DIOXANE	Report units:	UG/L
Dir:	1.		
Sample date:	21-JUN-17	Finding:	1.1
Chemical:	1,4-DIOXANE	Report units:	UG/L
Dir:	1.		
Sample date:	14-JUN-17	Finding:	1.2
Chemical:	1,4-DIOXANE	Report units:	UG/L
Dir:	1.		
Sample date:	07-JUN-17	Finding:	0.58
Chemical:	TRICHLOROETHYLENE	Report units:	UG/L
Dir:	0.5		
Sample date:	07-JUN-17	Finding:	110.
Chemical:	TETRACHLOROETHYLENE	Report units:	UG/L
Dir:	0.5		
Sample date:	07-JUN-17	Finding:	1.1
Chemical:	1,4-DIOXANE	Report units:	UG/L
Dir:	1.		
Sample date:	31-MAY-17	Finding:	1.3
Chemical:	1,4-DIOXANE	Report units:	UG/L
Dir:	1.		
Sample date:	24-MAY-17	Finding:	1.3
Chemical:	1,4-DIOXANE	Report units:	UG/L
Dir:	1.		
Sample date:	17-MAY-17	Finding:	1.1
Chemical:	1,4-DIOXANE	Report units:	UG/L
Dir:	1.		
Sample date:	11-MAY-17	Finding:	0.7
Chemical:	FLUORIDE (F) (NATURAL-SOURCE)	Report units:	MG/L
Dir:	0.1		
Sample date:	11-MAY-17	Finding:	1.
Chemical:	TRICHLOROETHYLENE	Report units:	UG/L
Dir:	0.5		
Sample date:	11-MAY-17	Finding:	150.
Chemical:	TETRACHLOROETHYLENE	Report units:	UG/L

GEOCHECK® - PHYSICAL SETTING SOURCE MAP FINDINGS

Dir:	0.5		
Sample date:	11-MAY-17	Finding:	2.9
Chemical:	CHROMIUM, HEXAVALENT	Report units:	UG/L
Dir:	1.		
Sample date:	11-MAY-17	Finding:	4.5
Chemical:	NITRATE (AS N)	Report units:	MG/L
Dir:	0.4		
Sample date:	10-MAY-17	Finding:	1.2
Chemical:	1,4-DIOXANE	Report units:	UG/L
Dir:	1.		
Sample date:	03-MAY-17	Finding:	1.1
Chemical:	1,4-DIOXANE	Report units:	UG/L
Dir:	1.		
Sample date:	03-MAY-17	Finding:	0.82
Chemical:	TRICHLOROETHYLENE	Report units:	UG/L
Dir:	0.5		
Sample date:	03-MAY-17	Finding:	120.
Chemical:	TETRACHLOROETHYLENE	Report units:	UG/L
Dir:	0.5		
Sample date:	03-MAY-17	Finding:	4.4
Chemical:	NITRATE (AS N)	Report units:	MG/L
Dir:	0.4		
Sample date:	26-APR-17	Finding:	1.1
Chemical:	1,4-DIOXANE	Report units:	UG/L
Dir:	1.		
Sample date:	19-APR-17	Finding:	1.4
Chemical:	1,4-DIOXANE	Report units:	UG/L
Dir:	1.		
Sample date:	12-APR-17	Finding:	1.4
Chemical:	1,4-DIOXANE	Report units:	UG/L
Dir:	1.		
Sample date:	05-APR-17	Finding:	1.4
Chemical:	1,4-DIOXANE	Report units:	UG/L
Dir:	1.		
Sample date:	05-APR-17	Finding:	0.88
Chemical:	TRICHLOROETHYLENE	Report units:	UG/L
Dir:	0.5		
Sample date:	05-APR-17	Finding:	130.
Chemical:	TETRACHLOROETHYLENE	Report units:	UG/L
Dir:	0.5		
Sample date:	29-MAR-17	Finding:	1.5
Chemical:	1,4-DIOXANE	Report units:	UG/L
Dir:	1.		
Sample date:	22-MAR-17	Finding:	1.5
Chemical:	1,4-DIOXANE	Report units:	UG/L
Dir:	1.		

GEOCHECK® - PHYSICAL SETTING SOURCE MAP FINDINGS

Sample date:	15-MAR-17	Finding:	1.7
Chemical:	1,4-DIOXANE	Report units:	UG/L
Dir:	1.		
Sample date:	08-MAR-17	Finding:	1.6
Chemical:	1,4-DIOXANE	Report units:	UG/L
Dir:	1.		
Sample date:	27-FEB-17	Finding:	1.1
Chemical:	1,4-DIOXANE	Report units:	UG/L
Dir:	1.		
Sample date:	22-FEB-17	Finding:	1.3
Chemical:	1,4-DIOXANE	Report units:	UG/L
Dir:	1.		
Sample date:	15-FEB-17	Finding:	1.4
Chemical:	1,4-DIOXANE	Report units:	UG/L
Dir:	1.		
Sample date:	09-FEB-17	Finding:	4.7
Chemical:	NITRATE (AS N)	Report units:	MG/L
Dir:	0.4		
Sample date:	09-FEB-17	Finding:	130.
Chemical:	TETRACHLOROETHYLENE	Report units:	UG/L
Dir:	0.5		
Sample date:	09-FEB-17	Finding:	0.68
Chemical:	TRICHLOROETHYLENE	Report units:	UG/L
Dir:	0.5		
Sample date:	08-FEB-17	Finding:	1.3
Chemical:	1,4-DIOXANE	Report units:	UG/L
Dir:	1.		
Sample date:	01-FEB-17	Finding:	0.62
Chemical:	TRICHLOROETHYLENE	Report units:	UG/L
Dir:	0.5		
Sample date:	01-FEB-17	Finding:	110.
Chemical:	TETRACHLOROETHYLENE	Report units:	UG/L
Dir:	0.5		
Sample date:	01-FEB-17	Finding:	1.3
Chemical:	1,4-DIOXANE	Report units:	UG/L
Dir:	1.		
Sample date:	18-JAN-17	Finding:	1.4
Chemical:	1,4-DIOXANE	Report units:	UG/L
Dir:	1.		
Sample date:	18-JAN-17	Finding:	4.6
Chemical:	NITRATE (AS N)	Report units:	MG/L
Dir:	0.4		
Sample date:	11-JAN-17	Finding:	1.4
Chemical:	1,4-DIOXANE	Report units:	UG/L
Dir:	1.		
Sample date:	04-JAN-17	Finding:	1.4
Chemical:	1,4-DIOXANE	Report units:	UG/L

GEOCHECK® - PHYSICAL SETTING SOURCE MAP FINDINGS

Dir:	1.		
Sample date:	04-JAN-17	Finding:	0.67
Chemical:	TRICHLOROETHYLENE	Report units:	UG/L
Dir:	0.5		
Sample date:	04-JAN-17	Finding:	120.
Chemical:	TETRACHLOROETHYLENE	Report units:	UG/L
Dir:	0.5		
Sample date:	28-DEC-16	Finding:	1.3
Chemical:	1,4-DIOXANE	Report units:	UG/L
Dir:	1.		
Sample date:	21-DEC-16	Finding:	1.2
Chemical:	1,4-DIOXANE	Report units:	UG/L
Dir:	1.		
Sample date:	14-DEC-16	Finding:	1.1
Chemical:	1,4-DIOXANE	Report units:	UG/L
Dir:	1.		
Sample date:	07-DEC-16	Finding:	1.4
Chemical:	1,4-DIOXANE	Report units:	UG/L
Dir:	1.		
Sample date:	07-DEC-16	Finding:	0.83
Chemical:	TRICHLOROETHYLENE	Report units:	UG/L
Dir:	0.5		
Sample date:	07-DEC-16	Finding:	140.
Chemical:	TETRACHLOROETHYLENE	Report units:	UG/L
Dir:	0.5		
Sample date:	22-NOV-16	Finding:	1.3
Chemical:	1,4-DIOXANE	Report units:	UG/L
Dir:	1.		
Sample date:	16-NOV-16	Finding:	1.3
Chemical:	1,4-DIOXANE	Report units:	UG/L
Dir:	1.		
Sample date:	10-NOV-16	Finding:	87.
Chemical:	TETRACHLOROETHYLENE	Report units:	UG/L
Dir:	0.5		
Sample date:	10-NOV-16	Finding:	4.2
Chemical:	NITRATE (AS N)	Report units:	MG/L
Dir:	0.4		
Sample date:	10-NOV-16	Finding:	0.71
Chemical:	TRICHLOROETHYLENE	Report units:	UG/L
Dir:	0.5		
Sample date:	09-NOV-16	Finding:	1.1
Chemical:	1,4-DIOXANE	Report units:	UG/L
Dir:	1.		
Sample date:	02-NOV-16	Finding:	0.67
Chemical:	TRICHLOROETHYLENE	Report units:	UG/L
Dir:	0.5		

GEOCHECK® - PHYSICAL SETTING SOURCE MAP FINDINGS

Sample date:	02-NOV-16	Finding:	96.
Chemical:	TETRACHLOROETHYLENE	Report units:	UG/L
Dir:	0.5		
Sample date:	19-OCT-16	Finding:	1.1
Chemical:	1,4-DIOXANE	Report units:	UG/L
Dir:	1.		
Sample date:	12-OCT-16	Finding:	4.2
Chemical:	NITRATE (AS N)	Report units:	MG/L
Dir:	0.4		
Sample date:	05-OCT-16	Finding:	96.
Chemical:	TETRACHLOROETHYLENE	Report units:	UG/L
Dir:	0.5		
Sample date:	05-OCT-16	Finding:	0.73
Chemical:	TRICHLOROETHYLENE	Report units:	UG/L
Dir:	0.5		
Sample date:	05-OCT-16	Finding:	1.4
Chemical:	1,4-DIOXANE	Report units:	UG/L
Dir:	1.		
Sample date:	28-SEP-16	Finding:	1.6
Chemical:	1,4-DIOXANE	Report units:	UG/L
Dir:	1.		
Sample date:	14-SEP-16	Finding:	1.3
Chemical:	1,4-DIOXANE	Report units:	UG/L
Dir:	1.		
Sample date:	07-SEP-16	Finding:	0.51
Chemical:	TRICHLOROETHYLENE	Report units:	UG/L
Dir:	0.5		
Sample date:	07-SEP-16	Finding:	60.
Chemical:	TETRACHLOROETHYLENE	Report units:	UG/L
Dir:	0.5		
Sample date:	31-AUG-16	Finding:	4.7
Chemical:	MOLYDBENDUM	Report units:	UG/L
Dir:	0.		
Sample date:	31-AUG-16	Finding:	110.
Chemical:	TETRACHLOROETHYLENE	Report units:	UG/L
Dir:	0.5		
Sample date:	31-AUG-16	Finding:	0.72
Chemical:	TRICHLOROETHYLENE	Report units:	UG/L
Dir:	0.5		
Sample date:	18-AUG-16	Finding:	0.8
Chemical:	TRICHLOROETHYLENE	Report units:	UG/L
Dir:	0.5		
Sample date:	18-AUG-16	Finding:	98.
Chemical:	TETRACHLOROETHYLENE	Report units:	UG/L
Dir:	0.5		
Sample date:	18-AUG-16	Finding:	4.3
Chemical:	NITRATE (AS N)	Report units:	MG/L

GEOCHECK® - PHYSICAL SETTING SOURCE MAP FINDINGS

Dir:	0.4		
Sample date:	10-AUG-16	Finding:	0.897
Chemical:	LANGELIER INDEX @ 60 C	Report units:	Not Reported
Dir:	0.		
Sample date:	10-AUG-16	Finding:	0.355
Chemical:	LANGELIER INDEX AT SOURCE TEMP.	Report units:	Not Reported
Dir:	0.		
Sample date:	10-AUG-16	Finding:	12.2
Chemical:	AGGRSSIVE INDEX (CORROSIVITY)	Report units:	Not Reported
Dir:	0.		
Sample date:	10-AUG-16	Finding:	18.3
Chemical:	SOURCE TEMPERATURE C	Report units:	C
Dir:	0.		
Sample date:	10-AUG-16	Finding:	660.
Chemical:	SPECIFIC CONDUCTANCE	Report units:	US
Dir:	0.		
Sample date:	10-AUG-16	Finding:	7.58
Chemical:	PH, LABORATORY	Report units:	Not Reported
Dir:	0.		
Sample date:	10-AUG-16	Finding:	230.
Chemical:	ALKALINITY (TOTAL) AS CaCO3	Report units:	MG/L
Dir:	0.		
Sample date:	10-AUG-16	Finding:	280.
Chemical:	BICARBONATE ALKALINITY	Report units:	MG/L
Dir:	0.		
Sample date:	10-AUG-16	Finding:	4.1
Chemical:	NITRATE (AS N)	Report units:	MG/L
Dir:	0.4		
Sample date:	10-AUG-16	Finding:	290.
Chemical:	HARDNESS (TOTAL) AS CaCO3	Report units:	MG/L
Dir:	0.		
Sample date:	10-AUG-16	Finding:	77.
Chemical:	CALCIUM	Report units:	MG/L
Dir:	0.		
Sample date:	10-AUG-16	Finding:	24.
Chemical:	MAGNESIUM	Report units:	MG/L
Dir:	0.		
Sample date:	10-AUG-16	Finding:	24.
Chemical:	SODIUM	Report units:	MG/L
Dir:	0.		
Sample date:	10-AUG-16	Finding:	1.5
Chemical:	POTASSIUM	Report units:	MG/L
Dir:	0.		
Sample date:	10-AUG-16	Finding:	25.
Chemical:	CHLORIDE	Report units:	MG/L
Dir:	0.		

GEOCHECK® - PHYSICAL SETTING SOURCE MAP FINDINGS

Sample date:	10-AUG-16	Finding:	79.
Chemical:	SULFATE	Report units:	MG/L
Dir:	0.5		
Sample date:	10-AUG-16	Finding:	0.56
Chemical:	FLUORIDE (F) (NATURAL-SOURCE)	Report units:	MG/L
Dir:	0.1		
Sample date:	10-AUG-16	Finding:	410.
Chemical:	TOTAL DISSOLVED SOLIDS	Report units:	MG/L
Dir:	0.		
Sample date:	03-AUG-16	Finding:	91.
Chemical:	TETRACHLOROETHYLENE	Report units:	UG/L
Dir:	0.5		
Sample date:	03-AUG-16	Finding:	1.1
Chemical:	1,4-DIOXANE	Report units:	UG/L
Dir:	1.		
Sample date:	03-AUG-16	Finding:	0.65
Chemical:	TRICHLOROETHYLENE	Report units:	UG/L
Dir:	0.5		
Sample date:	27-JUL-16	Finding:	1.1
Chemical:	1,4-DIOXANE	Report units:	UG/L
Dir:	1.		
Sample date:	20-JUL-16	Finding:	1.2
Chemical:	1,4-DIOXANE	Report units:	UG/L
Dir:	1.		
Sample date:	06-JUL-16	Finding:	4.5
Chemical:	NITRATE (AS N)	Report units:	MG/L
Dir:	0.4		
Sample date:	06-JUL-16	Finding:	1.1
Chemical:	1,4-DIOXANE	Report units:	UG/L
Dir:	1.		
Sample date:	06-JUL-16	Finding:	0.76
Chemical:	TRICHLOROETHYLENE	Report units:	UG/L
Dir:	0.5		
Sample date:	06-JUL-16	Finding:	100.
Chemical:	TETRACHLOROETHYLENE	Report units:	UG/L
Dir:	0.5		
Sample date:	22-JUN-16	Finding:	1.1
Chemical:	1,4-DIOXANE	Report units:	UG/L
Dir:	1.		
Sample date:	08-JUN-16	Finding:	1.1
Chemical:	1,4-DIOXANE	Report units:	UG/L
Dir:	1.		
Sample date:	01-JUN-16	Finding:	0.59
Chemical:	CHLOROMETHANE	Report units:	UG/L
Dir:	0.5		
Sample date:	01-JUN-16	Finding:	0.72
Chemical:	TRICHLOROETHYLENE	Report units:	UG/L

GEOCHECK® - PHYSICAL SETTING SOURCE MAP FINDINGS

Dir:	0.5		
Sample date:	01-JUN-16	Finding:	1.2
Chemical:	1,4-DIOXANE	Report units:	UG/L
Dir:	1.		
Sample date:	01-JUN-16	Finding:	84.
Chemical:	TETRACHLOROETHYLENE	Report units:	UG/L
Dir:	0.5		
Sample date:	25-MAY-16	Finding:	1.3
Chemical:	1,4-DIOXANE	Report units:	UG/L
Dir:	1.		
Sample date:	18-MAY-16	Finding:	1.2
Chemical:	1,4-DIOXANE	Report units:	UG/L
Dir:	1.		
Sample date:	11-MAY-16	Finding:	1.3
Chemical:	1,4-DIOXANE	Report units:	UG/L
Dir:	1.		
Sample date:	06-MAY-16	Finding:	0.69
Chemical:	TRICHLOROETHYLENE	Report units:	UG/L
Dir:	0.5		
Sample date:	06-MAY-16	Finding:	90.
Chemical:	TETRACHLOROETHYLENE	Report units:	UG/L
Dir:	0.5		
Sample date:	06-MAY-16	Finding:	5.
Chemical:	NITRATE (AS N)	Report units:	MG/L
Dir:	0.4		
Sample date:	04-MAY-16	Finding:	84.
Chemical:	TETRACHLOROETHYLENE	Report units:	UG/L
Dir:	0.5		
Sample date:	04-MAY-16	Finding:	0.66
Chemical:	TRICHLOROETHYLENE	Report units:	UG/L
Dir:	0.5		
Sample date:	04-MAY-16	Finding:	1.3
Chemical:	1,4-DIOXANE	Report units:	UG/L
Dir:	1.		
Sample date:	28-APR-16	Finding:	5.2
Chemical:	NITRATE (AS N)	Report units:	MG/L
Dir:	0.4		
Sample date:	27-APR-16	Finding:	1.1
Chemical:	1,4-DIOXANE	Report units:	UG/L
Dir:	1.		
Sample date:	20-APR-16	Finding:	1.1
Chemical:	1,4-DIOXANE	Report units:	UG/L
Dir:	1.		
Sample date:	13-APR-16	Finding:	1.3
Chemical:	1,4-DIOXANE	Report units:	UG/L
Dir:	1.		

GEOCHECK® - PHYSICAL SETTING SOURCE MAP FINDINGS

Sample date:	06-APR-16	Finding:	110.
Chemical:	TETRACHLOROETHYLENE	Report units:	UG/L
Dir:	0.5		
Sample date:	06-APR-16	Finding:	1.3
Chemical:	1,4-DIOXANE	Report units:	UG/L
Dir:	1.		
Sample date:	06-APR-16	Finding:	0.64
Chemical:	TRICHLOROETHYLENE	Report units:	UG/L
Dir:	0.5		
Sample date:	30-MAR-16	Finding:	1.4
Chemical:	1,4-DIOXANE	Report units:	UG/L
Dir:	1.		
Sample date:	23-MAR-16	Finding:	1.1
Chemical:	1,4-DIOXANE	Report units:	UG/L
Dir:	1.		
Sample date:	16-MAR-16	Finding:	1.6
Chemical:	1,4-DIOXANE	Report units:	UG/L
Dir:	1.		
Sample date:	09-MAR-16	Finding:	1.4
Chemical:	1,4-DIOXANE	Report units:	UG/L
Dir:	1.		
Sample date:	02-MAR-16	Finding:	0.85
Chemical:	TRICHLOROETHYLENE	Report units:	UG/L
Dir:	0.5		
Sample date:	02-MAR-16	Finding:	120.
Chemical:	TETRACHLOROETHYLENE	Report units:	UG/L
Dir:	0.5		
Sample date:	02-MAR-16	Finding:	1.4
Chemical:	1,4-DIOXANE	Report units:	UG/L
Dir:	1.		
Sample date:	24-FEB-16	Finding:	1.5
Chemical:	1,4-DIOXANE	Report units:	UG/L
Dir:	1.		
Sample date:	17-FEB-16	Finding:	1.2
Chemical:	1,4-DIOXANE	Report units:	UG/L
Dir:	1.		
Sample date:	11-FEB-16	Finding:	4.5
Chemical:	NITRATE (AS N)	Report units:	MG/L
Dir:	0.4		
Sample date:	11-FEB-16	Finding:	0.55
Chemical:	TRICHLOROETHYLENE	Report units:	UG/L
Dir:	0.5		
Sample date:	11-FEB-16	Finding:	72.
Chemical:	TETRACHLOROETHYLENE	Report units:	UG/L
Dir:	0.5		
Sample date:	10-FEB-16	Finding:	1.2
Chemical:	1,4-DIOXANE	Report units:	UG/L

GEOCHECK® - PHYSICAL SETTING SOURCE MAP FINDINGS

Dir:	1.		
Sample date:	03-FEB-16	Finding:	1.3
Chemical:	1,4-DIOXANE	Report units:	UG/L
Dir:	1.		
Sample date:	03-FEB-16	Finding:	0.79
Chemical:	TRICHLOROETHYLENE	Report units:	UG/L
Dir:	0.5		
Sample date:	03-FEB-16	Finding:	140.
Chemical:	TETRACHLOROETHYLENE	Report units:	UG/L
Dir:	0.5		
Sample date:	27-JAN-16	Finding:	1.3
Chemical:	1,4-DIOXANE	Report units:	UG/L
Dir:	1.		
Sample date:	27-JAN-16	Finding:	5.
Chemical:	NITRATE (AS N)	Report units:	MG/L
Dir:	0.4		
Sample date:	20-JAN-16	Finding:	1.3
Chemical:	1,4-DIOXANE	Report units:	UG/L
Dir:	1.		
Sample date:	13-JAN-16	Finding:	1.4
Chemical:	1,4-DIOXANE	Report units:	UG/L
Dir:	1.		
Sample date:	06-JAN-16	Finding:	1.4
Chemical:	1,4-DIOXANE	Report units:	UG/L
Dir:	1.		
Sample date:	06-JAN-16	Finding:	0.85
Chemical:	TRICHLOROETHYLENE	Report units:	UG/L
Dir:	0.5		
Sample date:	06-JAN-16	Finding:	120.
Chemical:	TETRACHLOROETHYLENE	Report units:	UG/L
Dir:	0.5		
Sample date:	22-DEC-15	Finding:	1.3
Chemical:	1,4-DIOXANE	Report units:	UG/L
Dir:	1.		
Sample date:	16-DEC-15	Finding:	1.1
Chemical:	1,4-DIOXANE	Report units:	UG/L
Dir:	1.		
Sample date:	09-DEC-15	Finding:	1.4
Chemical:	1,4-DIOXANE	Report units:	UG/L
Dir:	1.		
Sample date:	02-DEC-15	Finding:	1.2
Chemical:	1,4-DIOXANE	Report units:	UG/L
Dir:	1.		
Sample date:	02-DEC-15	Finding:	0.92
Chemical:	TRICHLOROETHYLENE	Report units:	UG/L
Dir:	0.5		

GEOCHECK® - PHYSICAL SETTING SOURCE MAP FINDINGS

Sample date:	02-DEC-15	Finding:	110.
Chemical:	TETRACHLOROETHYLENE	Report units:	UG/L
Dir:	0.5		
Sample date:	13-NOV-15	Finding:	93.
Chemical:	TETRACHLOROETHYLENE	Report units:	UG/L
Dir:	0.5		
Sample date:	13-NOV-15	Finding:	1.
Chemical:	TRICHLOROETHYLENE	Report units:	UG/L
Dir:	0.5		
Sample date:	13-NOV-15	Finding:	5.6
Chemical:	NITRATE (AS N)	Report units:	MG/L
Dir:	0.4		
Sample date:	10-NOV-15	Finding:	1.1
Chemical:	1,4-DIOXANE	Report units:	UG/L
Dir:	1.		
Sample date:	04-NOV-15	Finding:	0.87
Chemical:	TRICHLOROETHYLENE	Report units:	UG/L
Dir:	0.5		
Sample date:	04-NOV-15	Finding:	93.
Chemical:	TETRACHLOROETHYLENE	Report units:	UG/L
Dir:	0.5		
Sample date:	28-OCT-15	Finding:	20.
Chemical:	NITRATE (AS NO3)	Report units:	MG/L
Dir:	2.		
Sample date:	28-OCT-15	Finding:	4.4
Chemical:	NITRATE (AS N)	Report units:	MG/L
Dir:	0.4		
Sample date:	07-OCT-15	Finding:	100.
Chemical:	TETRACHLOROETHYLENE	Report units:	UG/L
Dir:	0.5		
Sample date:	07-OCT-15	Finding:	1.2
Chemical:	1,4-DIOXANE	Report units:	UG/L
Dir:	1.		
Sample date:	07-OCT-15	Finding:	0.89
Chemical:	TRICHLOROETHYLENE	Report units:	UG/L
Dir:	0.5		
Sample date:	23-SEP-15	Finding:	1.1
Chemical:	1,4-DIOXANE	Report units:	UG/L
Dir:	1.		
Sample date:	16-SEP-15	Finding:	1.1
Chemical:	1,4-DIOXANE	Report units:	UG/L
Dir:	1.		
Sample date:	02-SEP-15	Finding:	0.81
Chemical:	TRICHLOROETHYLENE	Report units:	UG/L
Dir:	0.5		
Sample date:	02-SEP-15	Finding:	94.
Chemical:	TETRACHLOROETHYLENE	Report units:	UG/L

GEOCHECK® - PHYSICAL SETTING SOURCE MAP FINDINGS

Dir:	0.5		
Sample date:	27-AUG-15	Finding:	98.
Chemical:	TETRACHLOROETHYLENE	Report units:	UG/L
Dir:	0.5		
Sample date:	27-AUG-15	Finding:	0.82
Chemical:	TRICHLOROETHYLENE	Report units:	UG/L
Dir:	0.5		
Sample date:	27-AUG-15	Finding:	4.5
Chemical:	MOLYDBENDUM	Report units:	UG/L
Dir:	0.		
Sample date:	26-AUG-15	Finding:	1.1
Chemical:	1,4-DIOXANE	Report units:	UG/L
Dir:	1.		
Sample date:	11-AUG-15	Finding:	83.
Chemical:	TETRACHLOROETHYLENE	Report units:	UG/L
Dir:	0.5		
Sample date:	11-AUG-15	Finding:	400.
Chemical:	TOTAL DISSOLVED SOLIDS	Report units:	MG/L
Dir:	0.		
Sample date:	11-AUG-15	Finding:	20.
Chemical:	NITRATE (AS NO3)	Report units:	MG/L
Dir:	2.		
Sample date:	11-AUG-15	Finding:	0.76
Chemical:	TRICHLOROETHYLENE	Report units:	UG/L
Dir:	0.5		
Sample date:	05-AUG-15	Finding:	96.
Chemical:	TETRACHLOROETHYLENE	Report units:	UG/L
Dir:	0.5		
Sample date:	05-AUG-15	Finding:	0.82
Chemical:	TRICHLOROETHYLENE	Report units:	UG/L
Dir:	0.5		
Sample date:	16-JUL-15	Finding:	21.
Chemical:	NITRATE (AS NO3)	Report units:	MG/L
Dir:	2.		
Sample date:	02-JUL-15	Finding:	0.75
Chemical:	TRICHLOROETHYLENE	Report units:	UG/L
Dir:	0.5		
Sample date:	02-JUL-15	Finding:	80.
Chemical:	TETRACHLOROETHYLENE	Report units:	UG/L
Dir:	0.5		
Sample date:	03-JUN-15	Finding:	83.
Chemical:	TETRACHLOROETHYLENE	Report units:	UG/L
Dir:	0.5		
Sample date:	03-JUN-15	Finding:	0.96
Chemical:	TRICHLOROETHYLENE	Report units:	UG/L
Dir:	0.5		

GEOCHECK® - PHYSICAL SETTING SOURCE MAP FINDINGS

Sample date:	11-MAY-15	Finding:	20.
Chemical:	NITRATE (AS NO3)	Report units:	MG/L
Dir:	2.		
Sample date:	11-MAY-15	Finding:	1.e-002
Chemical:	GROSS ALPHA MDA95	Report units:	PCI/L
Dir:	0.		
Sample date:	11-MAY-15	Finding:	74.
Chemical:	TETRACHLOROETHYLENE	Report units:	UG/L
Dir:	0.5		
Sample date:	11-MAY-15	Finding:	0.391
Chemical:	GROSS ALPHA COUNTING ERROR	Report units:	PCI/L
Dir:	0.		
Sample date:	11-MAY-15	Finding:	7.6
Chemical:	GROSS ALPHA	Report units:	PCI/L
Dir:	3.		
Sample date:	11-MAY-15	Finding:	0.363
Chemical:	RADIUM, TOTAL, MDA95-NTNC ONLY, BY 903.0	Report units:	PCI/L
Dir:	0.		
Sample date:	11-MAY-15	Finding:	0.127
Chemical:	RA-226 OR TOTAL RA BY 903.0 C.E.	Report units:	PCI/L
Dir:	0.		
Sample date:	11-MAY-15	Finding:	8.2e-002
Chemical:	RA-226 FOR CWS OR TOTAL RA FOR NTNC BY 903.0	Report units:	PCI/L
Dir:	0.		
Sample date:	11-MAY-15	Finding:	0.2
Chemical:	RADIUM 228 MDA95	Report units:	PCI/L
Dir:	0.		
Sample date:	11-MAY-15	Finding:	0.704
Chemical:	RADIUM 228 COUNTING ERROR	Report units:	PCI/L
Dir:	0.		
Sample date:	11-MAY-15	Finding:	0.73
Chemical:	TRICHLOROETHYLENE	Report units:	UG/L
Dir:	0.5		
Sample date:	06-MAY-15	Finding:	98.
Chemical:	TETRACHLOROETHYLENE	Report units:	UG/L
Dir:	0.5		
Sample date:	06-MAY-15	Finding:	0.83
Chemical:	TRICHLOROETHYLENE	Report units:	UG/L
Dir:	0.5		
Sample date:	01-APR-15	Finding:	0.8
Chemical:	TRICHLOROETHYLENE	Report units:	UG/L
Dir:	0.5		
Sample date:	01-APR-15	Finding:	80.
Chemical:	TETRACHLOROETHYLENE	Report units:	UG/L
Dir:	0.5		
Sample date:	04-MAR-15	Finding:	0.84
Chemical:	TRICHLOROETHYLENE	Report units:	UG/L

GEOCHECK® - PHYSICAL SETTING SOURCE MAP FINDINGS

Dir:	0.5		
Sample date:	04-MAR-15	Finding:	84.
Chemical:	TETRACHLOROETHYLENE	Report units:	UG/L
Dir:	0.5		
Sample date:	18-FEB-15	Finding:	1.1
Chemical:	1,4-DIOXANE	Report units:	UG/L
Dir:	1.		
Sample date:	11-FEB-15	Finding:	22.
Chemical:	NITRATE (AS NO3)	Report units:	MG/L
Dir:	2.		
Sample date:	11-FEB-15	Finding:	1.
Chemical:	TRICHLOROETHYLENE	Report units:	UG/L
Dir:	0.5		
Sample date:	11-FEB-15	Finding:	74.
Chemical:	TETRACHLOROETHYLENE	Report units:	UG/L
Dir:	0.5		
Sample date:	11-FEB-15	Finding:	1.1
Chemical:	1,4-DIOXANE	Report units:	UG/L
Dir:	1.		
Sample date:	04-FEB-15	Finding:	0.95
Chemical:	TRICHLOROETHYLENE	Report units:	UG/L
Dir:	0.5		
Sample date:	04-FEB-15	Finding:	110.
Chemical:	TETRACHLOROETHYLENE	Report units:	UG/L
Dir:	0.5		
Sample date:	29-JAN-15	Finding:	1.3
Chemical:	1,4-DIOXANE	Report units:	UG/L
Dir:	1.		
Sample date:	29-JAN-15	Finding:	1.3
Chemical:	1,4-DIOXANE	Report units:	UG/L
Dir:	1.		
Sample date:	21-JAN-15	Finding:	1.3
Chemical:	1,4-DIOXANE	Report units:	UG/L
Dir:	1.		
Sample date:	14-JAN-15	Finding:	1.1
Chemical:	1,4-DIOXANE	Report units:	UG/L
Dir:	1.		
Sample date:	07-JAN-15	Finding:	0.9
Chemical:	TRICHLOROETHYLENE	Report units:	UG/L
Dir:	0.5		
Sample date:	07-JAN-15	Finding:	91.
Chemical:	TETRACHLOROETHYLENE	Report units:	UG/L
Dir:	0.5		
Sample date:	07-JAN-15	Finding:	1.4
Chemical:	1,4-DIOXANE	Report units:	UG/L
Dir:	1.		

GEOCHECK® - PHYSICAL SETTING SOURCE MAP FINDINGS

Sample date:	31-DEC-14	Finding:	1.4
Chemical:	1,4-DIOXANE	Report units:	UG/L
Dir:	1.		
Sample date:	26-DEC-14	Finding:	1.4
Chemical:	1,4-DIOXANE	Report units:	UG/L
Dir:	1.		
Sample date:	17-DEC-14	Finding:	1.4
Chemical:	1,4-DIOXANE	Report units:	UG/L
Dir:	1.		
Sample date:	10-DEC-14	Finding:	1.3
Chemical:	1,4-DIOXANE	Report units:	UG/L
Dir:	1.		
Sample date:	01-DEC-14	Finding:	1.4
Chemical:	1,4-DIOXANE	Report units:	UG/L
Dir:	1.		
Sample date:	01-DEC-14	Finding:	0.86
Chemical:	TRICHLOROETHYLENE	Report units:	UG/L
Dir:	0.5		
Sample date:	01-DEC-14	Finding:	87.
Chemical:	TETRACHLOROETHYLENE	Report units:	UG/L
Dir:	0.5		
Sample date:	25-NOV-14	Finding:	1.4
Chemical:	1,4-DIOXANE	Report units:	UG/L
Dir:	1.		
Sample date:	19-NOV-14	Finding:	1.4
Chemical:	1,4-DIOXANE	Report units:	UG/L
Dir:	1.		
Sample date:	13-NOV-14	Finding:	21.
Chemical:	NITRATE (AS NO3)	Report units:	MG/L
Dir:	2.		
Sample date:	13-NOV-14	Finding:	66.
Chemical:	TETRACHLOROETHYLENE	Report units:	UG/L
Dir:	0.5		
Sample date:	13-NOV-14	Finding:	0.78
Chemical:	TRICHLOROETHYLENE	Report units:	UG/L
Dir:	0.5		
Sample date:	12-NOV-14	Finding:	1.3
Chemical:	1,4-DIOXANE	Report units:	UG/L
Dir:	1.		
Sample date:	04-NOV-14	Finding:	1.4
Chemical:	1,4-DIOXANE	Report units:	UG/L
Dir:	1.		
Sample date:	04-NOV-14	Finding:	0.85
Chemical:	TRICHLOROETHYLENE	Report units:	UG/L
Dir:	0.5		
Sample date:	04-NOV-14	Finding:	77.
Chemical:	TETRACHLOROETHYLENE	Report units:	UG/L

GEOCHECK® - PHYSICAL SETTING SOURCE MAP FINDINGS

Dir:	0.5		
Sample date:	29-OCT-14	Finding:	1.2
Chemical:	1,4-DIOXANE	Report units:	UG/L
Dir:	1.		
Sample date:	22-OCT-14	Finding:	1.1
Chemical:	1,4-DIOXANE	Report units:	UG/L
Dir:	1.		
Sample date:	22-OCT-14	Finding:	23.
Chemical:	NITRATE (AS NO3)	Report units:	MG/L
Dir:	2.		
Sample date:	22-OCT-14	Finding:	1.1
Chemical:	1,4-DIOXANE	Report units:	UG/L
Dir:	1.		
Sample date:	15-OCT-14	Finding:	1.1
Chemical:	1,4-DIOXANE	Report units:	UG/L
Dir:	1.		
Sample date:	08-OCT-14	Finding:	1.1
Chemical:	1,4-DIOXANE	Report units:	UG/L
Dir:	1.		
Sample date:	01-OCT-14	Finding:	1.1
Chemical:	1,4-DIOXANE	Report units:	UG/L
Dir:	1.		
Sample date:	01-OCT-14	Finding:	120.
Chemical:	TETRACHLOROETHYLENE	Report units:	UG/L
Dir:	0.5		
Sample date:	01-OCT-14	Finding:	0.75
Chemical:	TRICHLOROETHYLENE	Report units:	UG/L
Dir:	0.5		
Sample date:	23-SEP-14	Finding:	0.83
Chemical:	TRICHLOROETHYLENE	Report units:	UG/L
Dir:	0.5		
Sample date:	23-SEP-14	Finding:	77.
Chemical:	TETRACHLOROETHYLENE	Report units:	UG/L
Dir:	0.5		
Sample date:	03-SEP-14	Finding:	0.96
Chemical:	TRICHLOROETHYLENE	Report units:	UG/L
Dir:	0.5		
Sample date:	03-SEP-14	Finding:	78.
Chemical:	TETRACHLOROETHYLENE	Report units:	UG/L
Dir:	0.5		
Sample date:	29-AUG-14	Finding:	0.7
Chemical:	TRICHLOROETHYLENE	Report units:	UG/L
Dir:	0.5		
Sample date:	29-AUG-14	Finding:	69.
Chemical:	TETRACHLOROETHYLENE	Report units:	UG/L
Dir:	0.5		

GEOCHECK® - PHYSICAL SETTING SOURCE MAP FINDINGS

Sample date:	29-AUG-14	Finding:	4.7
Chemical:	MOLYDBENDUM	Report units:	UG/L
Dir:	0.		
Sample date:	13-AUG-14	Finding:	400.
Chemical:	TOTAL DISSOLVED SOLIDS	Report units:	MG/L
Dir:	0.		
Sample date:	06-AUG-14	Finding:	0.87
Chemical:	TRICHLOROETHYLENE	Report units:	UG/L
Dir:	0.5		
Sample date:	06-AUG-14	Finding:	84.
Chemical:	TETRACHLOROETHYLENE	Report units:	UG/L
Dir:	0.5		
Sample date:	31-JUL-14	Finding:	20.
Chemical:	NITRATE (AS NO3)	Report units:	MG/L
Dir:	2.		
Sample date:	02-JUL-14	Finding:	0.73
Chemical:	TRICHLOROETHYLENE	Report units:	UG/L
Dir:	0.5		
Sample date:	02-JUL-14	Finding:	73.
Chemical:	TETRACHLOROETHYLENE	Report units:	UG/L
Dir:	0.5		
Sample date:	04-JUN-14	Finding:	0.7
Chemical:	TRICHLOROETHYLENE	Report units:	UG/L
Dir:	0.5		
Sample date:	04-JUN-14	Finding:	72.
Chemical:	TETRACHLOROETHYLENE	Report units:	UG/L
Dir:	0.5		
Sample date:	07-MAY-14	Finding:	0.64
Chemical:	TRICHLOROETHYLENE	Report units:	UG/L
Dir:	0.5		
Sample date:	07-MAY-14	Finding:	90.
Chemical:	TETRACHLOROETHYLENE	Report units:	UG/L
Dir:	0.5		
Sample date:	06-MAY-14	Finding:	0.62
Chemical:	TRICHLOROETHYLENE	Report units:	UG/L
Dir:	0.5		
Sample date:	06-MAY-14	Finding:	85.
Chemical:	TETRACHLOROETHYLENE	Report units:	UG/L
Dir:	0.5		
Sample date:	06-MAY-14	Finding:	0.59
Chemical:	FLUORIDE (F) (NATURAL-SOURCE)	Report units:	MG/L
Dir:	0.1		
Sample date:	06-MAY-14	Finding:	22.
Chemical:	NITRATE (AS NO3)	Report units:	MG/L
Dir:	2.		
Sample date:	28-APR-14	Finding:	21.
Chemical:	NITRATE (AS NO3)	Report units:	MG/L

GEOCHECK® - PHYSICAL SETTING SOURCE MAP FINDINGS

Dir:	2.		
Sample date:	03-APR-14	Finding:	86.
Chemical:	TETRACHLOROETHYLENE	Report units:	UG/L
Dir:	0.5		
Sample date:	03-APR-14	Finding:	0.73
Chemical:	TRICHLOROETHYLENE	Report units:	UG/L
Dir:	0.5		
Sample date:	05-MAR-14	Finding:	0.67
Chemical:	TRICHLOROETHYLENE	Report units:	UG/L
Dir:	0.5		
Sample date:	05-MAR-14	Finding:	85.
Chemical:	TETRACHLOROETHYLENE	Report units:	UG/L
Dir:	0.5		
Sample date:	11-FEB-14	Finding:	22.
Chemical:	NITRATE (AS NO3)	Report units:	MG/L
Dir:	2.		
Sample date:	11-FEB-14	Finding:	0.87
Chemical:	TRICHLOROETHYLENE	Report units:	UG/L
Dir:	0.5		
Sample date:	11-FEB-14	Finding:	100.
Chemical:	TETRACHLOROETHYLENE	Report units:	UG/L
Dir:	0.5		
Sample date:	04-FEB-14	Finding:	0.83
Chemical:	TRICHLOROETHYLENE	Report units:	UG/L
Dir:	0.5		
Sample date:	04-FEB-14	Finding:	80.
Chemical:	TETRACHLOROETHYLENE	Report units:	UG/L
Dir:	0.5		
Sample date:	17-JAN-14	Finding:	23.
Chemical:	NITRATE (AS NO3)	Report units:	MG/L
Dir:	2.		
Sample date:	07-JAN-14	Finding:	0.76
Chemical:	TRICHLOROETHYLENE	Report units:	UG/L
Dir:	0.5		
Sample date:	07-JAN-14	Finding:	92.
Chemical:	TETRACHLOROETHYLENE	Report units:	UG/L
Dir:	0.5		
Sample date:	03-DEC-13	Finding:	94.
Chemical:	TETRACHLOROETHYLENE	Report units:	UG/L
Dir:	0.5		
Sample date:	03-DEC-13	Finding:	0.8
Chemical:	TRICHLOROETHYLENE	Report units:	UG/L
Dir:	0.5		
Sample date:	06-NOV-13	Finding:	20.
Chemical:	NITRATE (AS NO3)	Report units:	MG/L
Dir:	2.		

GEOCHECK® - PHYSICAL SETTING SOURCE MAP FINDINGS

Sample date:	06-NOV-13	Finding:	0.6
Chemical:	TRICHLOROETHYLENE	Report units:	UG/L
Dir:	0.5		
Sample date:	06-NOV-13	Finding:	66.
Chemical:	TETRACHLOROETHYLENE	Report units:	UG/L
Dir:	0.5		
Sample date:	06-NOV-13	Finding:	0.82
Chemical:	TRICHLOROETHYLENE	Report units:	UG/L
Dir:	0.5		
Sample date:	06-NOV-13	Finding:	86.
Chemical:	TETRACHLOROETHYLENE	Report units:	UG/L
Dir:	0.5		
Sample date:	29-OCT-13	Finding:	21.
Chemical:	NITRATE (AS NO3)	Report units:	MG/L
Dir:	2.		
Sample date:	02-OCT-13	Finding:	75.
Chemical:	TETRACHLOROETHYLENE	Report units:	UG/L
Dir:	0.5		
Sample date:	02-OCT-13	Finding:	0.71
Chemical:	TRICHLOROETHYLENE	Report units:	UG/L
Dir:	0.5		
Sample date:	25-SEP-13	Finding:	2.3
Chemical:	CHROMIUM, HEXAVALENT	Report units:	UG/L
Dir:	1.		
Sample date:	04-SEP-13	Finding:	0.72
Chemical:	TRICHLOROETHYLENE	Report units:	UG/L
Dir:	0.5		
Sample date:	04-SEP-13	Finding:	80.
Chemical:	TETRACHLOROETHYLENE	Report units:	UG/L
Dir:	0.5		
Sample date:	21-AUG-13	Finding:	0.66
Chemical:	TRICHLOROETHYLENE	Report units:	UG/L
Dir:	0.5		
Sample date:	21-AUG-13	Finding:	80.
Chemical:	TETRACHLOROETHYLENE	Report units:	UG/L
Dir:	0.5		
Sample date:	14-AUG-13	Finding:	630.
Chemical:	SPECIFIC CONDUCTANCE	Report units:	US
Dir:	0.		
Sample date:	14-AUG-13	Finding:	12.4
Chemical:	AGGRSSIVE INDEX (CORROSIVITY)	Report units:	Not Reported
Dir:	0.		
Sample date:	14-AUG-13	Finding:	20.
Chemical:	NITRATE (AS NO3)	Report units:	MG/L
Dir:	2.		
Sample date:	14-AUG-13	Finding:	0.582
Chemical:	LANGELIER INDEX AT SOURCE TEMP.	Report units:	Not Reported

GEOCHECK® - PHYSICAL SETTING SOURCE MAP FINDINGS

Dir:	0.		
Sample date:	14-AUG-13	Finding:	1.11
Chemical:	LANGELIER INDEX @ 60 C	Report units:	Not Reported
Dir:	0.		
Sample date:	14-AUG-13	Finding:	400.
Chemical:	TOTAL DISSOLVED SOLIDS	Report units:	MG/L
Dir:	0.		
Sample date:	14-AUG-13	Finding:	0.7
Chemical:	FLUORIDE (F) (NATURAL-SOURCE)	Report units:	MG/L
Dir:	0.1		
Sample date:	14-AUG-13	Finding:	77.
Chemical:	SULFATE	Report units:	MG/L
Dir:	0.5		
Sample date:	14-AUG-13	Finding:	24.
Chemical:	CHLORIDE	Report units:	MG/L
Dir:	0.		
Sample date:	14-AUG-13	Finding:	1.5
Chemical:	POTASSIUM	Report units:	MG/L
Dir:	0.		
Sample date:	14-AUG-13	Finding:	23.
Chemical:	SODIUM	Report units:	MG/L
Dir:	0.		
Sample date:	14-AUG-13	Finding:	23.
Chemical:	MAGNESIUM	Report units:	MG/L
Dir:	0.		
Sample date:	14-AUG-13	Finding:	75.
Chemical:	CALCIUM	Report units:	MG/L
Dir:	0.		
Sample date:	14-AUG-13	Finding:	280.
Chemical:	HARDNESS (TOTAL) AS CaCO ₃	Report units:	MG/L
Dir:	0.		
Sample date:	14-AUG-13	Finding:	260.
Chemical:	BICARBONATE ALKALINITY	Report units:	MG/L
Dir:	0.		
Sample date:	14-AUG-13	Finding:	210.
Chemical:	ALKALINITY (TOTAL) AS CaCO ₃	Report units:	MG/L
Dir:	0.		
Sample date:	14-AUG-13	Finding:	7.84
Chemical:	PH, LABORATORY	Report units:	Not Reported
Dir:	0.		
Sample date:	14-AUG-13	Finding:	19.4
Chemical:	SOURCE TEMPERATURE C	Report units:	C
Dir:	0.		
Sample date:	06-AUG-13	Finding:	0.68
Chemical:	TRICHLOROETHYLENE	Report units:	UG/L
Dir:	0.5		

GEOCHECK® - PHYSICAL SETTING SOURCE MAP FINDINGS

Sample date:	06-AUG-13	Finding:	68.
Chemical:	TETRACHLOROETHYLENE	Report units:	UG/L
Dir:	0.5		
Sample date:	01-AUG-13	Finding:	0.8
Chemical:	TRICHLOROETHYLENE	Report units:	UG/L
Dir:	0.5		
Sample date:	01-AUG-13	Finding:	93.
Chemical:	TETRACHLOROETHYLENE	Report units:	UG/L
Dir:	0.5		
Sample date:	01-AUG-13	Finding:	5.
Chemical:	MOLYDBENDUM	Report units:	UG/L
Dir:	0.		
Sample date:	24-JUL-13	Finding:	22.
Chemical:	NITRATE (AS NO3)	Report units:	MG/L
Dir:	2.		
Sample date:	05-JUL-13	Finding:	66.
Chemical:	TETRACHLOROETHYLENE	Report units:	UG/L
Dir:	0.5		
Sample date:	05-JUL-13	Finding:	0.62
Chemical:	TRICHLOROETHYLENE	Report units:	UG/L
Dir:	0.5		
Sample date:	05-JUN-13	Finding:	79.
Chemical:	TETRACHLOROETHYLENE	Report units:	UG/L
Dir:	0.5		
Sample date:	05-JUN-13	Finding:	0.69
Chemical:	TRICHLOROETHYLENE	Report units:	UG/L
Dir:	0.5		
Sample date:	17-MAY-13	Finding:	20.
Chemical:	NITRATE (AS NO3)	Report units:	MG/L
Dir:	2.		
Sample date:	17-MAY-13	Finding:	74.
Chemical:	TETRACHLOROETHYLENE	Report units:	UG/L
Dir:	0.5		
Sample date:	17-MAY-13	Finding:	0.61
Chemical:	TRICHLOROETHYLENE	Report units:	UG/L
Dir:	0.5		
Sample date:	01-MAY-13	Finding:	93.
Chemical:	TETRACHLOROETHYLENE	Report units:	UG/L
Dir:	0.5		
Sample date:	01-MAY-13	Finding:	0.79
Chemical:	TRICHLOROETHYLENE	Report units:	UG/L
Dir:	0.5		
Sample date:	02-APR-13	Finding:	0.75
Chemical:	TRICHLOROETHYLENE	Report units:	UG/L
Dir:	0.5		
Sample date:	02-APR-13	Finding:	88.
Chemical:	TETRACHLOROETHYLENE	Report units:	UG/L

GEOCHECK® - PHYSICAL SETTING SOURCE MAP FINDINGS

Dir:	0.5		
Sample date:	05-MAR-13	Finding:	0.62
Chemical:	TRICHLOROETHYLENE	Report units:	UG/L
Dir:	0.5		
Sample date:	05-MAR-13	Finding:	100.
Chemical:	TETRACHLOROETHYLENE	Report units:	UG/L
Dir:	0.5		
Sample date:	26-FEB-13	Finding:	94.
Chemical:	TETRACHLOROETHYLENE	Report units:	UG/L
Dir:	0.5		
Sample date:	26-FEB-13	Finding:	22.
Chemical:	NITRATE (AS NO3)	Report units:	MG/L
Dir:	2.		
Sample date:	26-FEB-13	Finding:	0.77
Chemical:	TRICHLOROETHYLENE	Report units:	UG/L
Dir:	0.5		
Sample date:	06-FEB-13	Finding:	0.71
Chemical:	TRICHLOROETHYLENE	Report units:	UG/L
Dir:	0.5		
Sample date:	06-FEB-13	Finding:	80.
Chemical:	TETRACHLOROETHYLENE	Report units:	UG/L
Dir:	0.5		
Sample date:	17-JAN-13	Finding:	22.
Chemical:	NITRATE (AS NO3)	Report units:	MG/L
Dir:	2.		
Sample date:	17-JAN-13	Finding:	1.2
Chemical:	1,4-DIOXANE	Report units:	UG/L
Dir:	1.		
Sample date:	02-JAN-13	Finding:	94.
Chemical:	TETRACHLOROETHYLENE	Report units:	UG/L
Dir:	0.5		
Sample date:	02-JAN-13	Finding:	0.81
Chemical:	TRICHLOROETHYLENE	Report units:	UG/L
Dir:	0.5		
Sample date:	19-DEC-12	Finding:	4.4
Chemical:	MOLYDBENDUM	Report units:	UG/L
Dir:	0.		
Sample date:	19-DEC-12	Finding:	89.
Chemical:	TETRACHLOROETHYLENE	Report units:	UG/L
Dir:	0.5		
Sample date:	19-DEC-12	Finding:	0.65
Chemical:	TRICHLOROETHYLENE	Report units:	UG/L
Dir:	0.5		
Sample date:	19-DEC-12	Finding:	1.1
Chemical:	1,4-DIOXANE	Report units:	UG/L
Dir:	1.		

GEOCHECK® - PHYSICAL SETTING SOURCE MAP FINDINGS

Sample date:	05-DEC-12	Finding:	73.
Chemical:	TETRACHLOROETHYLENE	Report units:	UG/L
Dir:	0.5		
Sample date:	05-DEC-12	Finding:	0.6
Chemical:	TRICHLOROETHYLENE	Report units:	UG/L
Dir:	0.5		
Sample date:	15-NOV-12	Finding:	0.78
Chemical:	TRICHLOROETHYLENE	Report units:	UG/L
Dir:	0.5		
Sample date:	15-NOV-12	Finding:	23.
Chemical:	NITRATE (AS NO3)	Report units:	MG/L
Dir:	2.		
Sample date:	15-NOV-12	Finding:	110.
Chemical:	TETRACHLOROETHYLENE	Report units:	UG/L
Dir:	0.5		
Sample date:	07-NOV-12	Finding:	88.
Chemical:	TETRACHLOROETHYLENE	Report units:	UG/L
Dir:	0.5		
Sample date:	07-NOV-12	Finding:	0.64
Chemical:	TRICHLOROETHYLENE	Report units:	UG/L
Dir:	0.5		
Sample date:	24-OCT-12	Finding:	22.
Chemical:	NITRATE (AS NO3)	Report units:	MG/L
Dir:	2.		
Sample date:	02-OCT-12	Finding:	0.55
Chemical:	TRICHLOROETHYLENE	Report units:	UG/L
Dir:	0.5		
Sample date:	02-OCT-12	Finding:	64.
Chemical:	TETRACHLOROETHYLENE	Report units:	UG/L
Dir:	0.5		
Sample date:	06-SEP-12	Finding:	67.
Chemical:	TETRACHLOROETHYLENE	Report units:	UG/L
Dir:	0.5		
Sample date:	06-SEP-12	Finding:	0.53
Chemical:	TRICHLOROETHYLENE	Report units:	UG/L
Dir:	0.5		
Sample date:	08-AUG-12	Finding:	450.
Chemical:	TOTAL DISSOLVED SOLIDS	Report units:	MG/L
Dir:	0.		
Sample date:	08-AUG-12	Finding:	22.
Chemical:	NITRATE (AS NO3)	Report units:	MG/L
Dir:	2.		
Sample date:	08-AUG-12	Finding:	0.51
Chemical:	TRICHLOROETHYLENE	Report units:	UG/L
Dir:	0.5		
Sample date:	08-AUG-12	Finding:	64.
Chemical:	TETRACHLOROETHYLENE	Report units:	UG/L

GEOCHECK® - PHYSICAL SETTING SOURCE MAP FINDINGS

Dir:	0.5		
Sample date:	01-AUG-12	Finding:	78.
Chemical:	TETRACHLOROETHYLENE	Report units:	UG/L
Dir:	0.5		
Sample date:	01-AUG-12	Finding:	0.54
Chemical:	TRICHLOROETHYLENE	Report units:	UG/L
Dir:	0.5		
Sample date:	20-JUL-12	Finding:	21.
Chemical:	NITRATE (AS NO3)	Report units:	MG/L
Dir:	2.		
Sample date:	03-JUL-12	Finding:	68.
Chemical:	TETRACHLOROETHYLENE	Report units:	UG/L
Dir:	0.5		
Sample date:	05-JUN-12	Finding:	0.55
Chemical:	TRICHLOROETHYLENE	Report units:	UG/L
Dir:	0.5		
Sample date:	05-JUN-12	Finding:	79.
Chemical:	TETRACHLOROETHYLENE	Report units:	UG/L
Dir:	0.5		
Sample date:	10-MAY-12	Finding:	1.6e-002
Chemical:	GROSS ALPHA MDA95	Report units:	PCI/L
Dir:	0.		
Sample date:	10-MAY-12	Finding:	22.
Chemical:	NITRATE (AS NO3)	Report units:	MG/L
Dir:	2.		
Sample date:	10-MAY-12	Finding:	0.57
Chemical:	TRICHLOROETHYLENE	Report units:	UG/L
Dir:	0.5		
Sample date:	10-MAY-12	Finding:	76.
Chemical:	TETRACHLOROETHYLENE	Report units:	UG/L
Dir:	0.5		
Sample date:	10-MAY-12	Finding:	0.498
Chemical:	GROSS ALPHA COUNTING ERROR	Report units:	PCI/L
Dir:	0.		
Sample date:	10-MAY-12	Finding:	6.6
Chemical:	URANIUM (PCI/L)	Report units:	PCI/L
Dir:	1.		
Sample date:	10-MAY-12	Finding:	8.69
Chemical:	GROSS ALPHA	Report units:	PCI/L
Dir:	3.		
Sample date:	03-MAY-12	Finding:	23.
Chemical:	NITRATE (AS NO3)	Report units:	MG/L
Dir:	2.		
Sample date:	02-MAY-12	Finding:	0.71
Chemical:	TRICHLOROETHYLENE	Report units:	UG/L
Dir:	0.5		

GEOCHECK® - PHYSICAL SETTING SOURCE MAP FINDINGS

Sample date:	02-MAY-12	Finding:	85.
Chemical:	TETRACHLOROETHYLENE	Report units:	UG/L
Dir:	0.5		
Sample date:	04-APR-12	Finding:	94.
Chemical:	TETRACHLOROETHYLENE	Report units:	UG/L
Dir:	0.5		
Sample date:	04-APR-12	Finding:	0.51
Chemical:	TRICHLOROETHYLENE	Report units:	UG/L
Dir:	0.5		
Sample date:	07-MAR-12	Finding:	71.
Chemical:	TETRACHLOROETHYLENE	Report units:	UG/L
Dir:	0.5		
Sample date:	03-FEB-12	Finding:	65.
Chemical:	TETRACHLOROETHYLENE	Report units:	UG/L
Dir:	0.5		
Sample date:	03-FEB-12	Finding:	21.
Chemical:	NITRATE (AS NO3)	Report units:	MG/L
Dir:	2.		
Sample date:	01-FEB-12	Finding:	70.
Chemical:	TETRACHLOROETHYLENE	Report units:	UG/L
Dir:	0.5		
Sample date:	20-JAN-12	Finding:	21.
Chemical:	NITRATE (AS NO3)	Report units:	MG/L
Dir:	2.		
Sample date:	04-JAN-12	Finding:	0.52
Chemical:	TRICHLOROETHYLENE	Report units:	UG/L
Dir:	0.5		
Sample date:	04-JAN-12	Finding:	67.
Chemical:	TETRACHLOROETHYLENE	Report units:	UG/L
Dir:	0.5		

**H66
SSW
1/2 - 1 Mile
Lower**

CA WELLS 1425

Seq:	1425	Prim sta c:	01S/11W-30B03 S
Frds no:	1910039010	County:	19
District:	15	User id:	MET
System no:	1910039	Water type:	G
Source nam:	WELL 08C LACFCD 2933F	Station ty:	WELL/AMBNT/MUN/INTAKE/SUPPLY
Latitude:	340300.0	Longitude:	1180400.0
Precision:	8	Status:	AR
Comment 1:	Not Reported	Comment 2:	Not Reported
Comment 3:	Not Reported	Comment 4:	Not Reported
Comment 5:	Not Reported	Comment 6:	Not Reported
Comment 7:	Not Reported		
System no:	1910039	System nam:	San Gabriel Valley Water Co.-El Monte
Hqname:	SAN GABRIEL VALLEY WATER CO	Address:	P O BOX 6010
City:	EL MONTE	State:	CA
Zip:	91734	Zip ext:	Not Reported

GEOCHECK® - PHYSICAL SETTING SOURCE MAP FINDINGS

Pop serv:	151064	Connection:	43161
Area serve:	EL MONTE/SAN GABRIEL BASIN		
Sample date:	07-FEB-18	Finding:	0.76
Chemical:	TRICHLOROETHYLENE	Report units:	UG/L
Dir:	0.5		
Sample date:	07-FEB-18	Finding:	120.
Chemical:	TETRACHLOROETHYLENE	Report units:	UG/L
Dir:	0.5		
Sample date:	07-FEB-18	Finding:	51.
Chemical:	TETRACHLOROETHYLENE	Report units:	UG/L
Dir:	0.5		
Sample date:	03-JAN-18	Finding:	92.
Chemical:	TETRACHLOROETHYLENE	Report units:	UG/L
Dir:	0.5		
Sample date:	03-JAN-18	Finding:	3.1
Chemical:	NITRATE (AS N)	Report units:	MG/L
Dir:	0.4		
Sample date:	03-JAN-18	Finding:	0.58
Chemical:	TRICHLOROETHYLENE	Report units:	UG/L
Dir:	0.5		
Sample date:	06-DEC-17	Finding:	49.
Chemical:	TETRACHLOROETHYLENE	Report units:	UG/L
Dir:	0.5		
Sample date:	07-NOV-17	Finding:	68.
Chemical:	TETRACHLOROETHYLENE	Report units:	UG/L
Dir:	0.5		
Sample date:	01-NOV-17	Finding:	79.
Chemical:	TETRACHLOROETHYLENE	Report units:	UG/L
Dir:	0.5		
Sample date:	01-NOV-17	Finding:	0.51
Chemical:	TRICHLOROETHYLENE	Report units:	UG/L
Dir:	0.5		
Sample date:	18-OCT-17	Finding:	2.3
Chemical:	NITRATE (AS N)	Report units:	MG/L
Dir:	0.4		
Sample date:	04-OCT-17	Finding:	0.69
Chemical:	TRICHLOROETHYLENE	Report units:	UG/L
Dir:	0.5		
Sample date:	04-OCT-17	Finding:	89.
Chemical:	TETRACHLOROETHYLENE	Report units:	UG/L
Dir:	0.5		
Sample date:	06-SEP-17	Finding:	60.
Chemical:	TETRACHLOROETHYLENE	Report units:	UG/L
Dir:	0.5		
Sample date:	23-AUG-17	Finding:	0.51
Chemical:	TRICHLOROETHYLENE	Report units:	UG/L
Dir:	0.5		

GEOCHECK® - PHYSICAL SETTING SOURCE MAP FINDINGS

Sample date:	23-AUG-17	Finding:	4.7
Chemical:	MOLYBDENUM	Report units:	UG/L
Dir:	0.		
Sample date:	23-AUG-17	Finding:	71.
Chemical:	TETRACHLOROETHYLENE	Report units:	UG/L
Dir:	0.5		
Sample date:	17-AUG-17	Finding:	4.
Chemical:	NITRATE (AS N)	Report units:	MG/L
Dir:	0.4		
Sample date:	17-AUG-17	Finding:	440.
Chemical:	TOTAL DISSOLVED SOLIDS	Report units:	MG/L
Dir:	0.		
Sample date:	17-AUG-17	Finding:	0.9
Chemical:	TRICHLOROETHYLENE	Report units:	UG/L
Dir:	0.5		
Sample date:	17-AUG-17	Finding:	140.
Chemical:	TETRACHLOROETHYLENE	Report units:	UG/L
Dir:	0.5		
Sample date:	02-AUG-17	Finding:	2.4
Chemical:	NITRATE (AS N)	Report units:	MG/L
Dir:	0.4		
Sample date:	02-AUG-17	Finding:	74.
Chemical:	TETRACHLOROETHYLENE	Report units:	UG/L
Dir:	0.5		
Sample date:	05-JUL-17	Finding:	62.
Chemical:	TETRACHLOROETHYLENE	Report units:	UG/L
Dir:	0.5		
Sample date:	07-JUN-17	Finding:	60.
Chemical:	TETRACHLOROETHYLENE	Report units:	UG/L
Dir:	0.5		
Sample date:	11-MAY-17	Finding:	0.57
Chemical:	TRICHLOROETHYLENE	Report units:	UG/L
Dir:	0.5		
Sample date:	11-MAY-17	Finding:	85.
Chemical:	TETRACHLOROETHYLENE	Report units:	UG/L
Dir:	0.5		
Sample date:	03-MAY-17	Finding:	2.4
Chemical:	NITRATE (AS N)	Report units:	MG/L
Dir:	0.4		
Sample date:	03-MAY-17	Finding:	61.
Chemical:	TETRACHLOROETHYLENE	Report units:	UG/L
Dir:	0.5		
Sample date:	05-APR-17	Finding:	82.
Chemical:	TETRACHLOROETHYLENE	Report units:	UG/L
Dir:	0.5		
Sample date:	05-APR-17	Finding:	0.52
Chemical:	TRICHLOROETHYLENE	Report units:	UG/L

GEOCHECK® - PHYSICAL SETTING SOURCE MAP FINDINGS

Dir:	0.5		
Sample date:	01-MAR-17	Finding:	76.
Chemical:	TETRACHLOROETHYLENE	Report units:	UG/L
Dir:	0.5		
Sample date:	09-FEB-17	Finding:	64.
Chemical:	TETRACHLOROETHYLENE	Report units:	UG/L
Dir:	0.5		
Sample date:	01-FEB-17	Finding:	53.
Chemical:	TETRACHLOROETHYLENE	Report units:	UG/L
Dir:	0.5		
Sample date:	18-JAN-17	Finding:	2.4
Chemical:	NITRATE (AS N)	Report units:	MG/L
Dir:	0.4		
Sample date:	04-JAN-17	Finding:	61.
Chemical:	TETRACHLOROETHYLENE	Report units:	UG/L
Dir:	0.5		
Sample date:	07-DEC-16	Finding:	60.
Chemical:	TETRACHLOROETHYLENE	Report units:	UG/L
Dir:	0.5		
Sample date:	10-NOV-16	Finding:	51.
Chemical:	TETRACHLOROETHYLENE	Report units:	UG/L
Dir:	0.5		
Sample date:	02-NOV-16	Finding:	54.
Chemical:	TETRACHLOROETHYLENE	Report units:	UG/L
Dir:	0.5		
Sample date:	12-OCT-16	Finding:	2.3
Chemical:	NITRATE (AS N)	Report units:	MG/L
Dir:	0.4		
Sample date:	05-OCT-16	Finding:	59.
Chemical:	TETRACHLOROETHYLENE	Report units:	UG/L
Dir:	0.5		
Sample date:	07-SEP-16	Finding:	48.
Chemical:	TETRACHLOROETHYLENE	Report units:	UG/L
Dir:	0.5		
Sample date:	31-AUG-16	Finding:	61.
Chemical:	TETRACHLOROETHYLENE	Report units:	UG/L
Dir:	0.5		
Sample date:	31-AUG-16	Finding:	4.8
Chemical:	MOLYBDENUM	Report units:	UG/L
Dir:	0.		
Sample date:	18-AUG-16	Finding:	57.
Chemical:	TETRACHLOROETHYLENE	Report units:	UG/L
Dir:	0.5		
Sample date:	18-AUG-16	Finding:	2.3
Chemical:	NITRATE (AS N)	Report units:	MG/L
Dir:	0.4		

GEOCHECK® - PHYSICAL SETTING SOURCE MAP FINDINGS

Sample date:	10-AUG-16	Finding:	1.3
Chemical:	1,4-DIOXANE	Report units:	UG/L
Dir:	1.		
Sample date:	10-AUG-16	Finding:	7.51
Chemical:	PH, LABORATORY	Report units:	Not Reported
Dir:	0.		
Sample date:	10-AUG-16	Finding:	180.
Chemical:	ALKALINITY (TOTAL) AS CaCO3	Report units:	MG/L
Dir:	0.		
Sample date:	10-AUG-16	Finding:	220.
Chemical:	BICARBONATE ALKALINITY	Report units:	MG/L
Dir:	0.		
Sample date:	10-AUG-16	Finding:	2.3
Chemical:	NITRATE (AS N)	Report units:	MG/L
Dir:	0.4		
Sample date:	10-AUG-16	Finding:	260.
Chemical:	HARDNESS (TOTAL) AS CaCO3	Report units:	MG/L
Dir:	0.		
Sample date:	10-AUG-16	Finding:	69.
Chemical:	CALCIUM	Report units:	MG/L
Dir:	0.		
Sample date:	10-AUG-16	Finding:	21.
Chemical:	MAGNESIUM	Report units:	MG/L
Dir:	0.		
Sample date:	10-AUG-16	Finding:	26.
Chemical:	SODIUM	Report units:	MG/L
Dir:	0.		
Sample date:	10-AUG-16	Finding:	1.5
Chemical:	POTASSIUM	Report units:	MG/L
Dir:	0.		
Sample date:	10-AUG-16	Finding:	18.
Chemical:	CHLORIDE	Report units:	MG/L
Dir:	0.		
Sample date:	10-AUG-16	Finding:	59.
Chemical:	SULFATE	Report units:	MG/L
Dir:	0.5		
Sample date:	10-AUG-16	Finding:	0.54
Chemical:	FLUORIDE (F) (NATURAL-SOURCE)	Report units:	MG/L
Dir:	0.1		
Sample date:	10-AUG-16	Finding:	300.
Chemical:	TOTAL DISSOLVED SOLIDS	Report units:	MG/L
Dir:	0.		
Sample date:	10-AUG-16	Finding:	0.705
Chemical:	LANGELIER INDEX @ 60 C	Report units:	Not Reported
Dir:	0.		
Sample date:	10-AUG-16	Finding:	0.159
Chemical:	LANGELIER INDEX AT SOURCE TEMP.	Report units:	Not Reported

GEOCHECK® - PHYSICAL SETTING SOURCE MAP FINDINGS

Dir:	0.		
Sample date:	10-AUG-16	Finding:	12.
Chemical:	AGGRSSIVE INDEX (CORROSIVITY)	Report units:	Not Reported
Dir:	0.		
Sample date:	10-AUG-16	Finding:	500.
Chemical:	SPECIFIC CONDUCTANCE	Report units:	US
Dir:	0.		
Sample date:	10-AUG-16	Finding:	18.3
Chemical:	SOURCE TEMPERATURE C	Report units:	C
Dir:	0.		
Sample date:	03-AUG-16	Finding:	58.
Chemical:	TETRACHLOROETHYLENE	Report units:	UG/L
Dir:	0.5		
Sample date:	06-JUL-16	Finding:	68.
Chemical:	TETRACHLOROETHYLENE	Report units:	UG/L
Dir:	0.5		
Sample date:	06-JUL-16	Finding:	2.5
Chemical:	NITRATE (AS N)	Report units:	MG/L
Dir:	0.4		
Sample date:	01-JUN-16	Finding:	60.
Chemical:	TETRACHLOROETHYLENE	Report units:	UG/L
Dir:	0.5		
Sample date:	06-MAY-16	Finding:	60.
Chemical:	TETRACHLOROETHYLENE	Report units:	UG/L
Dir:	0.5		
Sample date:	04-MAY-16	Finding:	64.
Chemical:	TETRACHLOROETHYLENE	Report units:	UG/L
Dir:	0.5		
Sample date:	28-APR-16	Finding:	2.8
Chemical:	NITRATE (AS N)	Report units:	MG/L
Dir:	0.4		
Sample date:	06-APR-16	Finding:	77.
Chemical:	TETRACHLOROETHYLENE	Report units:	UG/L
Dir:	0.5		
Sample date:	02-MAR-16	Finding:	88.
Chemical:	TETRACHLOROETHYLENE	Report units:	UG/L
Dir:	0.5		
Sample date:	11-FEB-16	Finding:	0.163
Chemical:	RADIUM 226 COUNTING ERROR	Report units:	PCI/L
Dir:	0.		
Sample date:	11-FEB-16	Finding:	48.
Chemical:	TETRACHLOROETHYLENE	Report units:	UG/L
Dir:	0.5		
Sample date:	11-FEB-16	Finding:	0.253
Chemical:	RADIUM 228 MDA95	Report units:	PCI/L
Dir:	0.		

GEOCHECK® - PHYSICAL SETTING SOURCE MAP FINDINGS

Sample date:	11-FEB-16	Finding:	0.47
Chemical:	RADIUM 226 MDA95	Report units:	PCI/L
Dir:	0.		
Sample date:	11-FEB-16	Finding:	0.419
Chemical:	RADIUM 228 COUNTING ERROR	Report units:	PCI/L
Dir:	0.		
Sample date:	03-FEB-16	Finding:	92.
Chemical:	TETRACHLOROETHYLENE	Report units:	UG/L
Dir:	0.5		
Sample date:	27-JAN-16	Finding:	3.4
Chemical:	NITRATE (AS N)	Report units:	MG/L
Dir:	0.4		
Sample date:	06-JAN-16	Finding:	100.
Chemical:	TETRACHLOROETHYLENE	Report units:	UG/L
Dir:	0.5		
Sample date:	06-JAN-16	Finding:	0.61
Chemical:	TRICHLOROETHYLENE	Report units:	UG/L
Dir:	0.5		
Sample date:	02-DEC-15	Finding:	89.
Chemical:	TETRACHLOROETHYLENE	Report units:	UG/L
Dir:	0.5		
Sample date:	02-DEC-15	Finding:	0.59
Chemical:	TRICHLOROETHYLENE	Report units:	UG/L
Dir:	0.5		
Sample date:	13-NOV-15	Finding:	57.
Chemical:	TETRACHLOROETHYLENE	Report units:	UG/L
Dir:	0.5		
Sample date:	13-NOV-15	Finding:	0.52
Chemical:	TRICHLOROETHYLENE	Report units:	UG/L
Dir:	0.5		
Sample date:	04-NOV-15	Finding:	67.
Chemical:	TETRACHLOROETHYLENE	Report units:	UG/L
Dir:	0.5		
Sample date:	28-OCT-15	Finding:	2.4
Chemical:	NITRATE (AS N)	Report units:	MG/L
Dir:	0.4		
Sample date:	07-OCT-15	Finding:	0.8
Chemical:	TRICHLOROETHYLENE	Report units:	UG/L
Dir:	0.5		
Sample date:	07-OCT-15	Finding:	92.
Chemical:	TETRACHLOROETHYLENE	Report units:	UG/L
Dir:	0.5		
Sample date:	02-SEP-15	Finding:	68.
Chemical:	TETRACHLOROETHYLENE	Report units:	UG/L
Dir:	0.5		
Sample date:	27-AUG-15	Finding:	64.
Chemical:	TETRACHLOROETHYLENE	Report units:	UG/L

GEOCHECK® - PHYSICAL SETTING SOURCE MAP FINDINGS

Dir:	0.5		
Sample date:	27-AUG-15	Finding:	4.8
Chemical:	MOLYDBENDUM	Report units:	UG/L
Dir:	0.		
Sample date:	11-AUG-15	Finding:	310.
Chemical:	TOTAL DISSOLVED SOLIDS	Report units:	MG/L
Dir:	0.		
Sample date:	11-AUG-15	Finding:	59.
Chemical:	TETRACHLOROETHYLENE	Report units:	UG/L
Dir:	0.5		
Sample date:	11-AUG-15	Finding:	3.4
Chemical:	CHROMIUM, HEXAVALENT	Report units:	UG/L
Dir:	1.		
Sample date:	11-AUG-15	Finding:	0.58
Chemical:	FLUORIDE (F) (NATURAL-SOURCE)	Report units:	MG/L
Dir:	0.1		
Sample date:	05-AUG-15	Finding:	88.
Chemical:	TETRACHLOROETHYLENE	Report units:	UG/L
Dir:	0.5		
Sample date:	05-AUG-15	Finding:	0.58
Chemical:	TRICHLOROETHYLENE	Report units:	UG/L
Dir:	0.5		
Sample date:	02-JUL-15	Finding:	74.
Chemical:	TETRACHLOROETHYLENE	Report units:	UG/L
Dir:	0.5		
Sample date:	03-JUN-15	Finding:	96.
Chemical:	TETRACHLOROETHYLENE	Report units:	UG/L
Dir:	0.5		
Sample date:	11-MAY-15	Finding:	0.66
Chemical:	TRICHLOROETHYLENE	Report units:	UG/L
Dir:	0.5		
Sample date:	11-MAY-15	Finding:	97.
Chemical:	TETRACHLOROETHYLENE	Report units:	UG/L
Dir:	0.5		
Sample date:	11-MAY-15	Finding:	9.5
Chemical:	URANIUM (PCI/L)	Report units:	PCI/L
Dir:	1.		
Sample date:	06-MAY-15	Finding:	84.
Chemical:	TETRACHLOROETHYLENE	Report units:	UG/L
Dir:	0.5		
Sample date:	01-APR-15	Finding:	86.
Chemical:	TETRACHLOROETHYLENE	Report units:	UG/L
Dir:	0.5		
Sample date:	04-MAR-15	Finding:	79.
Chemical:	TETRACHLOROETHYLENE	Report units:	UG/L
Dir:	0.5		

GEOCHECK® - PHYSICAL SETTING SOURCE MAP FINDINGS

Sample date:	11-FEB-15	Finding:	70.
Chemical:	TETRACHLOROETHYLENE	Report units:	UG/L
Dir:	0.5		
Sample date:	04-FEB-15	Finding:	0.56
Chemical:	TRICHLOROETHYLENE	Report units:	UG/L
Dir:	0.5		
Sample date:	04-FEB-15	Finding:	130.
Chemical:	TETRACHLOROETHYLENE	Report units:	UG/L
Dir:	0.5		
Sample date:	07-JAN-15	Finding:	120.
Chemical:	TETRACHLOROETHYLENE	Report units:	UG/L
Dir:	0.5		
Sample date:	01-DEC-14	Finding:	120.
Chemical:	TETRACHLOROETHYLENE	Report units:	UG/L
Dir:	0.5		
Sample date:	13-NOV-14	Finding:	0.52
Chemical:	TRICHLOROETHYLENE	Report units:	UG/L
Dir:	0.5		
Sample date:	13-NOV-14	Finding:	92.
Chemical:	TETRACHLOROETHYLENE	Report units:	UG/L
Dir:	0.5		
Sample date:	04-NOV-14	Finding:	100.
Chemical:	TETRACHLOROETHYLENE	Report units:	UG/L
Dir:	0.5		
Sample date:	04-NOV-14	Finding:	0.58
Chemical:	TRICHLOROETHYLENE	Report units:	UG/L
Dir:	0.5		
Sample date:	01-OCT-14	Finding:	0.57
Chemical:	TRICHLOROETHYLENE	Report units:	UG/L
Dir:	0.5		
Sample date:	01-OCT-14	Finding:	130.
Chemical:	TETRACHLOROETHYLENE	Report units:	UG/L
Dir:	0.5		
Sample date:	23-SEP-14	Finding:	72.
Chemical:	TETRACHLOROETHYLENE	Report units:	UG/L
Dir:	0.5		
Sample date:	03-SEP-14	Finding:	66.
Chemical:	TETRACHLOROETHYLENE	Report units:	UG/L
Dir:	0.5		
Sample date:	29-AUG-14	Finding:	59.
Chemical:	TETRACHLOROETHYLENE	Report units:	UG/L
Dir:	0.5		
Sample date:	29-AUG-14	Finding:	0.52
Chemical:	TOLUENE	Report units:	UG/L
Dir:	0.5		
Sample date:	29-AUG-14	Finding:	5.
Chemical:	MOLYBDENUM	Report units:	UG/L

GEOCHECK® - PHYSICAL SETTING SOURCE MAP FINDINGS

Dir:	0.		
Sample date:	13-AUG-14	Finding:	310.
Chemical:	TOTAL DISSOLVED SOLIDS	Report units:	MG/L
Dir:	0.		
Sample date:	06-AUG-14	Finding:	0.54
Chemical:	TRICHLOROETHYLENE	Report units:	UG/L
Dir:	0.5		
Sample date:	06-AUG-14	Finding:	80.
Chemical:	TETRACHLOROETHYLENE	Report units:	UG/L
Dir:	0.5		
Sample date:	02-JUL-14	Finding:	66.
Chemical:	TETRACHLOROETHYLENE	Report units:	UG/L
Dir:	0.5		
Sample date:	04-JUN-14	Finding:	69.
Chemical:	TETRACHLOROETHYLENE	Report units:	UG/L
Dir:	0.5		
Sample date:	07-MAY-14	Finding:	76.
Chemical:	TETRACHLOROETHYLENE	Report units:	UG/L
Dir:	0.5		
Sample date:	06-MAY-14	Finding:	74.
Chemical:	TETRACHLOROETHYLENE	Report units:	UG/L
Dir:	0.5		
Sample date:	03-APR-14	Finding:	90.
Chemical:	TETRACHLOROETHYLENE	Report units:	UG/L
Dir:	0.5		
Sample date:	05-MAR-14	Finding:	0.52
Chemical:	TRICHLOROETHYLENE	Report units:	UG/L
Dir:	0.5		
Sample date:	05-MAR-14	Finding:	120.
Chemical:	TETRACHLOROETHYLENE	Report units:	UG/L
Dir:	0.5		
Sample date:	11-FEB-14	Finding:	90.
Chemical:	TETRACHLOROETHYLENE	Report units:	UG/L
Dir:	0.5		
Sample date:	04-FEB-14	Finding:	94.
Chemical:	TETRACHLOROETHYLENE	Report units:	UG/L
Dir:	0.5		
Sample date:	15-JAN-14	Finding:	99.
Chemical:	TETRACHLOROETHYLENE	Report units:	UG/L
Dir:	0.5		
Sample date:	15-JAN-14	Finding:	0.55
Chemical:	TRICHLOROETHYLENE	Report units:	UG/L
Dir:	0.5		
Sample date:	03-DEC-13	Finding:	90.
Chemical:	TETRACHLOROETHYLENE	Report units:	UG/L
Dir:	0.5		

GEOCHECK® - PHYSICAL SETTING SOURCE MAP FINDINGS

Sample date:	06-NOV-13	Finding:	64.
Chemical:	TETRACHLOROETHYLENE	Report units:	UG/L
Dir:	0.5		
Sample date:	06-NOV-13	Finding:	74.
Chemical:	TETRACHLOROETHYLENE	Report units:	UG/L
Dir:	0.5		
Sample date:	02-OCT-13	Finding:	67.
Chemical:	TETRACHLOROETHYLENE	Report units:	UG/L
Dir:	0.5		
Sample date:	25-SEP-13	Finding:	2.4
Chemical:	CHROMIUM, HEXAVALENT	Report units:	UG/L
Dir:	1.		
Sample date:	04-SEP-13	Finding:	75.
Chemical:	TETRACHLOROETHYLENE	Report units:	UG/L
Dir:	0.5		
Sample date:	21-AUG-13	Finding:	1.6e-002
Chemical:	GROSS ALPHA MDA95	Report units:	PCI/L
Dir:	0.		
Sample date:	21-AUG-13	Finding:	82.
Chemical:	TETRACHLOROETHYLENE	Report units:	UG/L
Dir:	0.5		
Sample date:	21-AUG-13	Finding:	0.41
Chemical:	GROSS ALPHA COUNTING ERROR	Report units:	PCI/L
Dir:	0.		
Sample date:	21-AUG-13	Finding:	6.38
Chemical:	GROSS ALPHA	Report units:	PCI/L
Dir:	3.		
Sample date:	14-AUG-13	Finding:	0.407
Chemical:	LANGELIER INDEX AT SOURCE TEMP.	Report units:	Not Reported
Dir:	0.		
Sample date:	14-AUG-13	Finding:	12.2
Chemical:	AGGRSSIVE INDEX (CORROSIVITY)	Report units:	Not Reported
Dir:	0.		
Sample date:	14-AUG-13	Finding:	18.9
Chemical:	SOURCE TEMPERATURE C	Report units:	C
Dir:	0.		
Sample date:	14-AUG-13	Finding:	480.
Chemical:	SPECIFIC CONDUCTANCE	Report units:	US
Dir:	0.		
Sample date:	14-AUG-13	Finding:	7.87
Chemical:	PH, LABORATORY	Report units:	Not Reported
Dir:	0.		
Sample date:	14-AUG-13	Finding:	170.
Chemical:	ALKALINITY (TOTAL) AS CaCO3	Report units:	MG/L
Dir:	0.		
Sample date:	14-AUG-13	Finding:	210.
Chemical:	BICARBONATE ALKALINITY	Report units:	MG/L

GEOCHECK® - PHYSICAL SETTING SOURCE MAP FINDINGS

Dir:	0.		
Sample date:	14-AUG-13	Finding:	200.
Chemical:	HARDNESS (TOTAL) AS CaCO ₃	Report units:	MG/L
Dir:	0.		
Sample date:	14-AUG-13	Finding:	55.
Chemical:	CALCIUM	Report units:	MG/L
Dir:	0.		
Sample date:	14-AUG-13	Finding:	16.
Chemical:	MAGNESIUM	Report units:	MG/L
Dir:	0.		
Sample date:	14-AUG-13	Finding:	22.
Chemical:	SODIUM	Report units:	MG/L
Dir:	0.		
Sample date:	14-AUG-13	Finding:	1.3
Chemical:	POTASSIUM	Report units:	MG/L
Dir:	0.		
Sample date:	14-AUG-13	Finding:	17.
Chemical:	CHLORIDE	Report units:	MG/L
Dir:	0.		
Sample date:	14-AUG-13	Finding:	54.
Chemical:	SULFATE	Report units:	MG/L
Dir:	0.5		
Sample date:	14-AUG-13	Finding:	0.65
Chemical:	FLUORIDE (F) (NATURAL-SOURCE)	Report units:	MG/L
Dir:	0.1		
Sample date:	14-AUG-13	Finding:	290.
Chemical:	TOTAL DISSOLVED SOLIDS	Report units:	MG/L
Dir:	0.		
Sample date:	14-AUG-13	Finding:	0.943
Chemical:	LANGELIER INDEX @ 60 C	Report units:	Not Reported
Dir:	0.		
Sample date:	06-AUG-13	Finding:	72.
Chemical:	TETRACHLOROETHYLENE	Report units:	UG/L
Dir:	0.5		
Sample date:	01-AUG-13	Finding:	110.
Chemical:	TETRACHLOROETHYLENE	Report units:	UG/L
Dir:	0.5		
Sample date:	01-AUG-13	Finding:	0.64
Chemical:	TRICHLOROETHYLENE	Report units:	UG/L
Dir:	0.5		
Sample date:	01-AUG-13	Finding:	6.3
Chemical:	MOLYBDENUM	Report units:	UG/L
Dir:	0.		
Sample date:	05-JUL-13	Finding:	71.
Chemical:	TETRACHLOROETHYLENE	Report units:	UG/L
Dir:	0.5		

GEOCHECK® - PHYSICAL SETTING SOURCE MAP FINDINGS

Sample date:	05-JUN-13	Finding:	96.
Chemical:	TETRACHLOROETHYLENE	Report units:	UG/L
Dir:	0.5		
Sample date:	17-MAY-13	Finding:	100.
Chemical:	TETRACHLOROETHYLENE	Report units:	UG/L
Dir:	0.5		
Sample date:	01-MAY-13	Finding:	76.
Chemical:	TETRACHLOROETHYLENE	Report units:	UG/L
Dir:	0.5		
Sample date:	02-APR-13	Finding:	76.
Chemical:	TETRACHLOROETHYLENE	Report units:	UG/L
Dir:	0.5		
Sample date:	05-MAR-13	Finding:	70.
Chemical:	TETRACHLOROETHYLENE	Report units:	UG/L
Dir:	0.5		
Sample date:	26-FEB-13	Finding:	76.
Chemical:	TETRACHLOROETHYLENE	Report units:	UG/L
Dir:	0.5		
Sample date:	06-FEB-13	Finding:	60.
Chemical:	TETRACHLOROETHYLENE	Report units:	UG/L
Dir:	0.5		
Sample date:	02-JAN-13	Finding:	70.
Chemical:	TETRACHLOROETHYLENE	Report units:	UG/L
Dir:	0.5		
Sample date:	19-DEC-12	Finding:	4.3
Chemical:	MOLYBDENUM	Report units:	UG/L
Dir:	0.		
Sample date:	19-DEC-12	Finding:	70.
Chemical:	TETRACHLOROETHYLENE	Report units:	UG/L
Dir:	0.5		
Sample date:	05-DEC-12	Finding:	0.56
Chemical:	TRICHLOROETHYLENE	Report units:	UG/L
Dir:	0.5		
Sample date:	05-DEC-12	Finding:	110.
Chemical:	TETRACHLOROETHYLENE	Report units:	UG/L
Dir:	0.5		
Sample date:	15-NOV-12	Finding:	0.79
Chemical:	TRICHLOROETHYLENE	Report units:	UG/L
Dir:	0.5		
Sample date:	15-NOV-12	Finding:	150.
Chemical:	TETRACHLOROETHYLENE	Report units:	UG/L
Dir:	0.5		
Sample date:	07-NOV-12	Finding:	76.
Chemical:	TETRACHLOROETHYLENE	Report units:	UG/L
Dir:	0.5		
Sample date:	24-OCT-12	Finding:	2.e-003
Chemical:	N-NITROSODIMETHYLAMINE (NDMA)	Report units:	UG/L

GEOCHECK® - PHYSICAL SETTING SOURCE MAP FINDINGS

Dir:	0.		
Sample date:	02-OCT-12	Finding:	63.
Chemical:	TETRACHLOROETHYLENE	Report units:	UG/L
Dir:	0.5		
Sample date:	06-SEP-12	Finding:	60.
Chemical:	TETRACHLOROETHYLENE	Report units:	UG/L
Dir:	0.5		
Sample date:	08-AUG-12	Finding:	52.
Chemical:	ALUMINUM	Report units:	UG/L
Dir:	50.		
Sample date:	08-AUG-12	Finding:	9.9
Chemical:	NITRATE (AS NO3)	Report units:	MG/L
Dir:	2.		
Sample date:	08-AUG-12	Finding:	460.
Chemical:	TOTAL DISSOLVED SOLIDS	Report units:	MG/L
Dir:	0.		
Sample date:	08-AUG-12	Finding:	0.56
Chemical:	TRICHLOROETHYLENE	Report units:	UG/L
Dir:	0.5		
Sample date:	08-AUG-12	Finding:	110.
Chemical:	TETRACHLOROETHYLENE	Report units:	UG/L
Dir:	0.5		
Sample date:	08-AUG-12	Finding:	0.73
Chemical:	FLUORIDE (F) (NATURAL-SOURCE)	Report units:	MG/L
Dir:	0.1		
Sample date:	01-AUG-12	Finding:	63.
Chemical:	TETRACHLOROETHYLENE	Report units:	UG/L
Dir:	0.5		
Sample date:	20-JUL-12	Finding:	9.9
Chemical:	NITRATE (AS NO3)	Report units:	MG/L
Dir:	2.		
Sample date:	03-JUL-12	Finding:	110.
Chemical:	TETRACHLOROETHYLENE	Report units:	UG/L
Dir:	0.5		
Sample date:	03-JUL-12	Finding:	0.56
Chemical:	TRICHLOROETHYLENE	Report units:	UG/L
Dir:	0.5		
Sample date:	05-JUN-12	Finding:	82.
Chemical:	TETRACHLOROETHYLENE	Report units:	UG/L
Dir:	0.5		
Sample date:	10-MAY-12	Finding:	74.
Chemical:	TETRACHLOROETHYLENE	Report units:	UG/L
Dir:	0.5		
Sample date:	02-MAY-12	Finding:	74.
Chemical:	TETRACHLOROETHYLENE	Report units:	UG/L
Dir:	0.5		

GEOCHECK® - PHYSICAL SETTING SOURCE MAP FINDINGS

Sample date:	04-APR-12	Finding:	80.
Chemical:	TETRACHLOROETHYLENE	Report units:	UG/L
Dir:	0.5		
Sample date:	07-MAR-12	Finding:	81.
Chemical:	TETRACHLOROETHYLENE	Report units:	UG/L
Dir:	0.5		
Sample date:	03-FEB-12	Finding:	75.
Chemical:	TETRACHLOROETHYLENE	Report units:	UG/L
Dir:	0.5		
Sample date:	01-FEB-12	Finding:	58.
Chemical:	TETRACHLOROETHYLENE	Report units:	UG/L
Dir:	0.5		
Sample date:	20-JAN-12	Finding:	9.5
Chemical:	NITRATE (AS NO3)	Report units:	MG/L
Dir:	2.		
Sample date:	04-JAN-12	Finding:	63.
Chemical:	TETRACHLOROETHYLENE	Report units:	UG/L
Dir:	0.5		

**J67
SSE
1/2 - 1 Mile
Lower**

CA WELLS CAEDF0000080703

Well ID:	SL603792672-LW-11	Well Type:	MONITORING
Source:	EDF	Other Name:	LW-11
GAMA PFAS Testing:	Not Reported		
Groundwater Quality Data:	https://gamagroundwater.waterboards.ca.gov/gama/gamamap/public/GamaDataDisplay.asp?dataset=EDF&samp_date=&global_id=SL603792672&assigned_name=LW-11&store_num=		
GeoTracker Data:	https://geotracker.waterboards.ca.gov/profile_report.asp?cmd=MWEDFResults&global_id=SL603792672&assigned_name=LW-11		

**J68
SSE
1/2 - 1 Mile
Lower**

CA WELLS CAEDF0000095726

Well ID:	SL603792672-LW-14	Well Type:	MONITORING
Source:	EDF	Other Name:	LW-14
GAMA PFAS Testing:	Not Reported		
Groundwater Quality Data:	https://gamagroundwater.waterboards.ca.gov/gama/gamamap/public/GamaDataDisplay.asp?dataset=EDF&samp_date=&global_id=SL603792672&assigned_name=LW-14&store_num=		
GeoTracker Data:	https://geotracker.waterboards.ca.gov/profile_report.asp?cmd=MWEDFResults&global_id=SL603792672&assigned_name=LW-14		

**J69
SSE
1/2 - 1 Mile
Lower**

CA WELLS CAEDF0000095729

Well ID:	SL603792672-LW-13	Well Type:	MONITORING
Source:	EDF	Other Name:	LW-13

GEOCHECK® - PHYSICAL SETTING SOURCE MAP FINDINGS

GAMA PFAS Testing: Not Reported
 Groundwater Quality Data: https://gamagroundwater.waterboards.ca.gov/gama/gamamap/public/GamaDataDisplay.asp?dataset=EDF&samp_date=&global_id=SL603792672&assigned_name=LW-13&store_num=
 GeoTracker Data: https://geotracker.waterboards.ca.gov/profile_report.asp?cmd=MWEDFResults&global_id=SL603792672&assigned_name=LW-13

**I70
NNW
1/2 - 1 Mile
Higher**

CA WELLS CAEDF0000020555

Well ID: JAB-HP-3 Well Type: DOMESTIC
 Source: Local Groundwater Projects
 Other Name: JAB-HP-3 GAMA PFAS Testing: Not Reported
 Groundwater Quality Data: https://gamagroundwater.waterboards.ca.gov/gama/gamamap/public/GamaDataDisplay.asp?dataset=LOCALGW&samp_date=&global_id=&assigned_name=JAB-HP-3&store_num=
 GeoTracker Data: Not Reported

**J71
SSE
1/2 - 1 Mile
Lower**

CA WELLS CAEDF0000060969

Well ID: SL603792672-LW-15 Well Type: MONITORING
 Source: EDF Other Name: LW-15
 GAMA PFAS Testing: Not Reported
 Groundwater Quality Data: https://gamagroundwater.waterboards.ca.gov/gama/gamamap/public/GamaDataDisplay.asp?dataset=EDF&samp_date=&global_id=SL603792672&assigned_name=LW-15&store_num=
 GeoTracker Data: https://geotracker.waterboards.ca.gov/profile_report.asp?cmd=MWEDFResults&global_id=SL603792672&assigned_name=LW-15

**L72
West
1/2 - 1 Mile
Lower**

CA WELLS CADWR0000020445

Well ID: 01S11W30F003S Well Type: UNK
 Source: Department of Water Resources
 Other Name: 01S11W30F003S GAMA PFAS Testing: Not Reported
 Groundwater Quality Data: https://gamagroundwater.waterboards.ca.gov/gama/gamamap/public/GamaDataDisplay.asp?dataset=DWR&samp_date=&global_id=&assigned_name=01S11W30F003S&store_num=
 GeoTracker Data: Not Reported

**L73
West
1/2 - 1 Mile
Lower**

CA WELLS CADWR0000014544

Well ID: 01S11W30F001S Well Type: UNK
 Source: Department of Water Resources
 Other Name: 01S11W30F001S GAMA PFAS Testing: Not Reported
 Groundwater Quality Data: https://gamagroundwater.waterboards.ca.gov/gama/gamamap/public/GamaDataDisplay.asp?dataset=DWR&samp_date=&global_id=&assigned_name=01S11W30F001S&store_num=
 GeoTracker Data: Not Reported

GEOCHECK® - PHYSICAL SETTING SOURCE MAP FINDINGS

Map ID
Direction
Distance
Elevation

Database EDR ID Number

I74
North
1/2 - 1 Mile
Higher

CA WELLS CAEDF0000022449

Well ID:	JAB-HP-5	Well Type:	DOMESTIC
Source:	Local Groundwater Projects		
Other Name:	JAB-HP-5	GAMA PFAS Testing:	Not Reported
Groundwater Quality Data:	https://gamagroundwater.waterboards.ca.gov/gama/gamamap/public/GamaDataDisplay.asp?dataset=LOCALGW&samp_date=&global_id=&assigned_name=JAB-HP-5&store_num=		
GeoTracker Data:	Not Reported		

J75
SSE
1/2 - 1 Mile
Lower

CA WELLS CAEDF0000120472

Well ID:	SL603792672-LW-18	Well Type:	MONITORING
Source:	EDF	Other Name:	LW-18
GAMA PFAS Testing:	Not Reported		
Groundwater Quality Data:	https://gamagroundwater.waterboards.ca.gov/gama/gamamap/public/GamaDataDisplay.asp?dataset=EDF&samp_date=&global_id=SL603792672&assigned_name=LW-18&store_num=		
GeoTracker Data:	https://geotracker.waterboards.ca.gov/profile_report.asp?cmd=MWEDFResults&global_id=SL603792672&assigned_name=LW-18		

K76
NNW
1/2 - 1 Mile
Higher

CA WELLS CAEDF0000004546

Well ID:	JAB-HP-2	Well Type:	DOMESTIC
Source:	Local Groundwater Projects		
Other Name:	JAB-HP-2	GAMA PFAS Testing:	Not Reported
Groundwater Quality Data:	https://gamagroundwater.waterboards.ca.gov/gama/gamamap/public/GamaDataDisplay.asp?dataset=LOCALGW&samp_date=&global_id=&assigned_name=JAB-HP-2&store_num=		
GeoTracker Data:	Not Reported		

77
NNE
1/2 - 1 Mile
Higher

FED USGS USGS40000140459

Organization ID:	USGS-CA		
Organization Name:	USGS California Water Science Center		
Monitor Location:	001S011W20L001S	Type:	Well
Description:	Not Reported	HUC:	18070105
Drainage Area:	Not Reported	Drainage Area Units:	Not Reported
Contrib Drainage Area:	Not Reported	Contrib Drainage Area Unts:	Not Reported
Aquifer:	California Coastal Basin aquifers		
Formation Type:	Not Reported	Aquifer Type:	Not Reported
Construction Date:	Not Reported	Well Depth:	367
Well Depth Units:	ft	Well Hole Depth:	Not Reported
Well Hole Depth Units:	Not Reported		

GEOCHECK® - PHYSICAL SETTING SOURCE MAP FINDINGS

Map ID
Direction
Distance
Elevation

Database EDR ID Number

78
WNW
1/2 - 1 Mile
Higher

CA WELLS CADWR0000006060

Well ID:	01S11W30C003S	Well Type:	UNK
Source:	Department of Water Resources		
Other Name:	01S11W30C003S	GAMA PFAS Testing:	Not Reported
Groundwater Quality Data:	https://gamagroundwater.waterboards.ca.gov/gama/gamamap/public/GamaDataDisplay.asp?dataset=DWR&samp_date=&global_id=&assigned_name=01S11W30C003S&store_num=		
GeoTracker Data:	Not Reported		

M79
SSE
1/2 - 1 Mile
Lower

CA WELLS CAEDF0000062335

Well ID:	SL603792672-LW-19	Well Type:	MONITORING
Source:	EDF	Other Name:	LW-19
GAMA PFAS Testing:	Not Reported		
Groundwater Quality Data:	https://gamagroundwater.waterboards.ca.gov/gama/gamamap/public/GamaDataDisplay.asp?dataset=EDF&samp_date=&global_id=SL603792672&assigned_name=LW-19&store_num=		
GeoTracker Data:	https://geotracker.waterboards.ca.gov/profile_report.asp?cmd=MWEDFResults&global_id=SL603792672&assigned_name=LW-19		

M80
SSE
1/2 - 1 Mile
Lower

CA WELLS CAEDF0000036590

Well ID:	SL603792672-LW-10	Well Type:	MONITORING
Source:	EDF	Other Name:	LW-10
GAMA PFAS Testing:	Not Reported		
Groundwater Quality Data:	https://gamagroundwater.waterboards.ca.gov/gama/gamamap/public/GamaDataDisplay.asp?dataset=EDF&samp_date=&global_id=SL603792672&assigned_name=LW-10&store_num=		
GeoTracker Data:	https://geotracker.waterboards.ca.gov/profile_report.asp?cmd=MWEDFResults&global_id=SL603792672&assigned_name=LW-10		

J81
SSE
1/2 - 1 Mile
Lower

CA WELLS CAEDF0000035694

Well ID:	SL603792672-LW-17	Well Type:	MONITORING
Source:	EDF	Other Name:	LW-17
GAMA PFAS Testing:	Not Reported		
Groundwater Quality Data:	https://gamagroundwater.waterboards.ca.gov/gama/gamamap/public/GamaDataDisplay.asp?dataset=EDF&samp_date=&global_id=SL603792672&assigned_name=LW-17&store_num=		
GeoTracker Data:	https://geotracker.waterboards.ca.gov/profile_report.asp?cmd=MWEDFResults&global_id=SL603792672&assigned_name=LW-17		

GEOCHECK® - PHYSICAL SETTING SOURCE MAP FINDINGS

Map ID
Direction
Distance
Elevation

Database EDR ID Number

J82
SSE
1/2 - 1 Mile
Lower

CA WELLS CAEDF0000128634

Well ID:	SL603792672-LW-16	Well Type:	MONITORING
Source:	EDF	Other Name:	LW-16
GAMA PFAS Testing:	Not Reported		
Groundwater Quality Data:	https://gamagroundwater.waterboards.ca.gov/gama/gamamap/public/GamaDataDisplay.asp?dataset=EDF&samp_date=&global_id=SL603792672&assigned_name=LW-16&store_num=		
GeoTracker Data:	https://geotracker.waterboards.ca.gov/profile_report.asp?cmd=MWEDFResults&global_id=SL603792672&assigned_name=LW-16		

I83
North
1/2 - 1 Mile
Higher

CA WELLS CAEDF0000011812

Well ID:	JAB-HP-6	Well Type:	DOMESTIC
Source:	Local Groundwater Projects		
Other Name:	JAB-HP-6	GAMA PFAS Testing:	Not Reported
Groundwater Quality Data:	https://gamagroundwater.waterboards.ca.gov/gama/gamamap/public/GamaDataDisplay.asp?dataset=LOCALGW&samp_date=&global_id=&assigned_name=JAB-HP-6&store_num=		
GeoTracker Data:	Not Reported		

84
North
1/2 - 1 Mile
Higher

CA WELLS CADPR0000004989

Well ID:	77583	Well Type:	UNK
Source:	Department of Pesticide Regulation		
Other Name:	77583	GAMA PFAS Testing:	Not Reported
Groundwater Quality Data:	https://gamagroundwater.waterboards.ca.gov/gama/gamamap/public/GamaDataDisplay.asp?dataset=DPR&samp_date=&global_id=&assigned_name=77583&store_num=		
GeoTracker Data:	Not Reported		

N85
West
1/2 - 1 Mile
Lower

FED USGS USGS40000140300

Organization ID:	USGS-CA		
Organization Name:	USGS California Water Science Center		
Monitor Location:	001S011W30F001S	Type:	Well
Description:	Not Reported	HUC:	18070105
Drainage Area:	Not Reported	Drainage Area Units:	Not Reported
Contrib Drainage Area:	Not Reported	Contrib Drainage Area Unts:	Not Reported
Aquifer:	California Coastal Basin aquifers		
Formation Type:	Not Reported	Aquifer Type:	Not Reported
Construction Date:	Not Reported	Well Depth:	1502
Well Depth Units:	ft	Well Hole Depth:	1560
Well Hole Depth Units:	ft		

GEOCHECK® - PHYSICAL SETTING SOURCE MAP FINDINGS

Map ID
Direction
Distance
Elevation

Database EDR ID Number

N86
West
1/2 - 1 Mile
Lower

CA WELLS CADDW0000005580

Well ID: 1910092-008 Well Type: MUNICIPAL
 Source: Department of Health Services
 Other Name: WELL 07 - INACTIVE GAMA PFAS Testing: Not Reported
 Groundwater Quality Data: https://gamagroundwater.waterboards.ca.gov/gama/gamamap/public/GamaDataDisplay.asp?dataset=DHS&samp_date=&global_id=&assigned_name=1910092-008&store_num=
 GeoTracker Data: Not Reported

O87
NNW
1/2 - 1 Mile
Higher

CA WELLS CAEDF0000008631

Well ID: JAB-HP-1 Well Type: DOMESTIC
 Source: Local Groundwater Projects
 Other Name: JAB-HP-1 GAMA PFAS Testing: Not Reported
 Groundwater Quality Data: https://gamagroundwater.waterboards.ca.gov/gama/gamamap/public/GamaDataDisplay.asp?dataset=LOCALGW&samp_date=&global_id=&assigned_name=JAB-HP-1&store_num=
 GeoTracker Data: Not Reported

O88
NNW
1/2 - 1 Mile
Higher

CA WELLS CAEDF0000015222

Well ID: JAB-HP-7 Well Type: DOMESTIC
 Source: Local Groundwater Projects
 Other Name: JAB-HP-7 GAMA PFAS Testing: Not Reported
 Groundwater Quality Data: https://gamagroundwater.waterboards.ca.gov/gama/gamamap/public/GamaDataDisplay.asp?dataset=LOCALGW&samp_date=&global_id=&assigned_name=JAB-HP-7&store_num=
 GeoTracker Data: Not Reported

89
NNW
1/2 - 1 Mile
Higher

CA WELLS CADWR0000005698

Well ID: 01S11W19K002S Well Type: UNK
 Source: Department of Water Resources
 Other Name: 01S11W19K002S GAMA PFAS Testing: Not Reported
 Groundwater Quality Data: https://gamagroundwater.waterboards.ca.gov/gama/gamamap/public/GamaDataDisplay.asp?dataset=DWR&samp_date=&global_id=&assigned_name=01S11W19K002S&store_num=
 GeoTracker Data: Not Reported

GEOCHECK® - PHYSICAL SETTING SOURCE MAP FINDINGS

Map ID
Direction
Distance
Elevation

Database EDR ID Number

90
NNE
1/2 - 1 Mile
Higher

CA WELLS CADWR0000021625

Well ID:	01S11W20L001S	Well Type:	UNK
Source:	Department of Water Resources		
Other Name:	01S11W20L001S	GAMA PFAS Testing:	Not Reported
Groundwater Quality Data:	https://gamagroundwater.waterboards.ca.gov/gama/gamamap/public/GamaDataDisplay.asp?dataset=DWR&samp_date=&global_id=&assigned_name=01S11W20L001S&store_num=		
GeoTracker Data:	Not Reported		

P91
West
1/2 - 1 Mile
Lower

CA WELLS CADDW0000003304

Well ID:	1910092-010	Well Type:	MUNICIPAL
Source:	Department of Health Services		
Other Name:	WELL 09	GAMA PFAS Testing:	Not Reported
Groundwater Quality Data:	https://gamagroundwater.waterboards.ca.gov/gama/gamamap/public/GamaDataDisplay.asp?dataset=DHS&samp_date=&global_id=&assigned_name=1910092-010&store_num=		
GeoTracker Data:	Not Reported		

P92
West
1/2 - 1 Mile
Lower

CA WELLS CAPFAS000000476

Well ID:	1910092-010	Well Type:	MUNICIPAL
Source:	Department of Health Services		
Other Name:	WELL 09	GAMA PFAS Testing:	Yes
Groundwater Quality Data:	https://gamagroundwater.waterboards.ca.gov/gama/gamamap/public/GamaDataDisplay.asp?dataset=DHS&samp_date=&global_id=&assigned_name=1910092-010&store_num=		
GeoTracker Data:	Not Reported		

P93
West
1/2 - 1 Mile
Lower

FED USGS USGS40000140246

Organization ID:	USGS-CA		
Organization Name:	USGS California Water Science Center		
Monitor Location:	001S011W30F003S	Type:	Well
Description:	Not Reported	HUC:	18070105
Drainage Area:	Not Reported	Drainage Area Units:	Not Reported
Contrib Drainage Area:	Not Reported	Contrib Drainage Area Unts:	Not Reported
Aquifer:	California Coastal Basin aquifers		
Formation Type:	Not Reported	Aquifer Type:	Not Reported
Construction Date:	Not Reported	Well Depth:	1600
Well Depth Units:	ft	Well Hole Depth:	1600
Well Hole Depth Units:	ft		

GEOCHECK® - PHYSICAL SETTING SOURCE MAP FINDINGS

Map ID
Direction
Distance
Elevation

Database EDR ID Number

94
South
1/2 - 1 Mile
Lower

CA WELLS CADWR0000003580

Well ID:	01S11W32D001S	Well Type:	UNK
Source:	Department of Water Resources		
Other Name:	01S11W32D001S	GAMA PFAS Testing:	Not Reported
Groundwater Quality Data:	https://gamagroundwater.waterboards.ca.gov/gama/gamamap/public/GamaDataDisplay.asp?dataset=DWR&samp_date=&global_id=&assigned_name=01S11W32D001S&store_num=		
GeoTracker Data:	Not Reported		

95
East
1/2 - 1 Mile
Higher

CA WELLS CADWR0000007296

Well ID:	01S11W29H002S	Well Type:	UNK
Source:	Department of Water Resources		
Other Name:	01S11W29H002S	GAMA PFAS Testing:	Not Reported
Groundwater Quality Data:	https://gamagroundwater.waterboards.ca.gov/gama/gamamap/public/GamaDataDisplay.asp?dataset=DWR&samp_date=&global_id=&assigned_name=01S11W29H002S&store_num=		
GeoTracker Data:	Not Reported		

Q96
WSW
1/2 - 1 Mile
Lower

CA WELLS CADDW0000005843

Well ID:	1910092-013	Well Type:	MUNICIPAL
Source:	Department of Health Services		
Other Name:	WELL 12	GAMA PFAS Testing:	Not Reported
Groundwater Quality Data:	https://gamagroundwater.waterboards.ca.gov/gama/gamamap/public/GamaDataDisplay.asp?dataset=DHS&samp_date=&global_id=&assigned_name=1910092-013&store_num=		
GeoTracker Data:	Not Reported		

Q97
WSW
1/2 - 1 Mile
Lower

CA WELLS CAPFAS000000067

Well ID:	1910092-013	Well Type:	MUNICIPAL
Source:	Department of Health Services		
Other Name:	WELL 12	GAMA PFAS Testing:	Yes
Groundwater Quality Data:	https://gamagroundwater.waterboards.ca.gov/gama/gamamap/public/GamaDataDisplay.asp?dataset=DHS&samp_date=&global_id=&assigned_name=1910092-013&store_num=		
GeoTracker Data:	Not Reported		

GEOCHECK® - PHYSICAL SETTING SOURCE MAP FINDINGS

Map ID
Direction
Distance
Elevation

Database EDR ID Number

98
SW
1/2 - 1 Mile
Lower

CA WELLS CADWR0000024005

Well ID:	01S11W30P002S	Well Type:	UNK
Source:	Department of Water Resources		
Other Name:	01S11W30P002S	GAMA PFAS Testing:	Not Reported
Groundwater Quality Data:	https://gamagroundwater.waterboards.ca.gov/gama/gamamap/public/GamaDataDisplay.asp?dataset=DWR&samp_date=&global_id=&assigned_name=01S11W30P002S&store_num=		
GeoTracker Data:	Not Reported		

Q99
WSW
1/2 - 1 Mile
Lower

FED USGS USGS40000140219

Organization ID:	USGS-CA		
Organization Name:	USGS California Water Science Center		
Monitor Location:	001S011W30M002S	Type:	Well
Description:	Not Reported	HUC:	18070105
Drainage Area:	Not Reported	Drainage Area Units:	Not Reported
Contrib Drainage Area:	Not Reported	Contrib Drainage Area Unts:	Not Reported
Aquifer:	California Coastal Basin aquifers		
Formation Type:	Not Reported	Aquifer Type:	Not Reported
Construction Date:	Not Reported	Well Depth:	817
Well Depth Units:	ft	Well Hole Depth:	Not Reported
Well Hole Depth Units:	Not Reported		

100
West
1/2 - 1 Mile
Higher

CA WELLS CADWR0000003134

Well ID:	01S11W30D002S	Well Type:	UNK
Source:	Department of Water Resources		
Other Name:	01S11W30D002S	GAMA PFAS Testing:	Not Reported
Groundwater Quality Data:	https://gamagroundwater.waterboards.ca.gov/gama/gamamap/public/GamaDataDisplay.asp?dataset=DWR&samp_date=&global_id=&assigned_name=01S11W30D002S&store_num=		
GeoTracker Data:	Not Reported		

R101
North
1/2 - 1 Mile
Higher

CA WELLS CADDW0000013229

Well ID:	1900009-001	Well Type:	MUNICIPAL
Source:	Department of Health Services		
Other Name:	WELL 02 - INACTIVE	GAMA PFAS Testing:	Not Reported
Groundwater Quality Data:	https://gamagroundwater.waterboards.ca.gov/gama/gamamap/public/GamaDataDisplay.asp?dataset=DHS&samp_date=&global_id=&assigned_name=1900009-001&store_num=		
GeoTracker Data:	Not Reported		

GEOCHECK® - PHYSICAL SETTING SOURCE MAP FINDINGS

Map ID
Direction
Distance
Elevation

Database EDR ID Number

R102
North
1/2 - 1 Mile
Higher

CA WELLS 1385

Seq:	1385	Prim sta c:	01S/11W-18H02 S
Frds no:	1900009001	County:	19
District:	49	User id:	19C
System no:	1900009	Water type:	G
Source nam:	WELL 02	Station ty:	WELL/AMBNT/MUN/INTAKE
Latitude:	340417.0	Longitude:	1180355.0
Precision:	3	Status:	AR
Comment 1:	Not Reported	Comment 2:	Not Reported
Comment 3:	Not Reported	Comment 4:	Not Reported
Comment 5:	Not Reported	Comment 6:	Not Reported
Comment 7:	Not Reported		
System no:	1900009	System nam:	Adams Ranch Mutual
Hqname:	Not Reported	Address:	Not Reported
City:	Not Reported	State:	Not Reported
Zip:	Not Reported	Zip ext:	Not Reported
Pop serv:	0	Connection:	0
Area serve:	Not Reported		

103
SSE
1/2 - 1 Mile
Lower

CA WELLS CADWR0000033609

Well ID:	01S11W32C001S	Well Type:	UNK
Source:	Department of Water Resources		
Other Name:	01S11W32C001S	GAMA PFAS Testing:	Not Reported
Groundwater Quality Data:	https://gamagroundwater.waterboards.ca.gov/gama/gamamap/public/GamaDataDisplay.asp?dataset=DWR&samp_date=&global_id=&assigned_name=01S11W32C001S&store_num=		
GeoTracker Data:	Not Reported		

S104
NE
1/2 - 1 Mile
Higher

CA WELLS 1379

Seq:	1379	Prim sta c:	01S/11W-16M04 S
Frds no:	1910212008	County:	19
District:	15	User id:	MET
System no:	1910212	Water type:	G
Source nam:	GIDLEY WELL 02 - INACTIVE	Station ty:	WELL/AMBNT/MUN/INTAKE/SUPPLY
Latitude:	340400.0	Longitude:	1180300.0
Precision:	8	Status:	IR
Comment 1:	Not Reported	Comment 2:	Not Reported
Comment 3:	Not Reported	Comment 4:	Not Reported
Comment 5:	Not Reported	Comment 6:	Not Reported
Comment 7:	Not Reported		
System no:	1910212	System nam:	Scwc-South Arcadia
Hqname:	SOUTHERN CALIF WATER CO	Address:	P.O. BOX 9016
City:	SAN DIMAS	State:	CA
Zip:	91773	Zip ext:	Not Reported

GEOCHECK® - PHYSICAL SETTING SOURCE MAP FINDINGS

Pop serv: 23034 Connection: 6980
 Area serve: Not Reported

S105
NE
1/2 - 1 Mile
Higher

CA WELLS 1378

Seq:	1378	Prim sta c:	01S/11W-16M03 S
Frds no:	1910212007	County:	19
District:	15	User id:	MET
System no:	1910212	Water type:	G
Source nam:	GIDLEY WELL 01 - INACTIVE	Station ty:	WELL/AMBNT/MUN/INTAKE/SUPPLY
Latitude:	340400.0	Longitude:	1180300.0
Precision:	8	Status:	IR
Comment 1:	Not Reported	Comment 2:	Not Reported
Comment 3:	Not Reported	Comment 4:	Not Reported
Comment 5:	Not Reported	Comment 6:	Not Reported
Comment 7:	Not Reported		

System no:	1910212	System nam:	Scwc-South Arcadia
Hqname:	SOUTHERN CALIF WATER CO	Address:	P.O. BOX 9016
City:	SAN DIMAS	State:	CA
Zip:	91773	Zip ext:	Not Reported
Pop serv:	23034	Connection:	6980
Area serve:	Not Reported		

S106
NE
1/2 - 1 Mile
Higher

CA WELLS 1393

Seq:	1393	Prim sta c:	01S/11W-20B02 S
Frds no:	1910139015	County:	19
District:	07	User id:	4TH
System no:	1910139	Water type:	G
Source nam:	BLUE RIBBON WELL 01 - INACTIVE	Station ty:	WELL/AMBNT/MUN/INTAKE/SUPPLY
Latitude:	340400.0	Longitude:	1180300.0
Precision:	8	Status:	IR
Comment 1:	Not Reported	Comment 2:	Not Reported
Comment 3:	Not Reported	Comment 4:	Not Reported
Comment 5:	Not Reported	Comment 6:	Not Reported
Comment 7:	Not Reported		

System no:	1910139	System nam:	Cal. American Water Co.-San Marino
Hqname:	CALIFORNIA-AMERICAN WATER CO	Address:	2020 HUNTINGTON DRIVE
City:	SAN MARINO	State:	CA
Zip:	91108	Zip ext:	Not Reported
Pop serv:	49353	Connection:	13902
Area serve:	SAN MARINO		

S107
NE
1/2 - 1 Mile
Higher

CA WELLS 1397

Seq:	1397	Prim sta c:	01S/11W-21F02 S
Frds no:	1910038008	County:	19
District:	07	User id:	4TH

GEOCHECK® - PHYSICAL SETTING SOURCE MAP FINDINGS

System no:	1910038	Water type:	G
Source nam:	WELL 12	Station ty:	WELL/AMBNT/MUN/INTAKE/SUPPLY
Latitude:	340400.0	Longitude:	1180300.0
Precision:	8	Status:	AR
Comment 1:	Not Reported	Comment 2:	Not Reported
Comment 3:	Not Reported	Comment 4:	Not Reported
Comment 5:	Not Reported	Comment 6:	Not Reported
Comment 7:	Not Reported		
System no:	1910038	System nam:	El Monte-City, Water Dept.
Hqname:	Not Reported	Address:	P.O. BOX 6008
City:	EL MONTE	State:	CA
Zip:	91734	Zip ext:	Not Reported
Pop serv:	13300	Connection:	3344
Area serve:	EL MONTE		
Sample date:	06-MAR-18	Finding:	6.59
Chemical:	PH, LABORATORY	Report units:	Not Reported
Dir:	0.		
Sample date:	06-MAR-18	Finding:	412.
Chemical:	TOTAL DISSOLVED SOLIDS	Report units:	MG/L
Dir:	0.		
Sample date:	06-MAR-18	Finding:	0.418
Chemical:	FLUORIDE (F) (NATURAL-SOURCE)	Report units:	MG/L
Dir:	0.1		
Sample date:	06-MAR-18	Finding:	60.8
Chemical:	SULFATE	Report units:	MG/L
Dir:	0.5		
Sample date:	06-MAR-18	Finding:	26.6
Chemical:	CHLORIDE	Report units:	MG/L
Dir:	0.		
Sample date:	06-MAR-18	Finding:	2.44
Chemical:	POTASSIUM	Report units:	MG/L
Dir:	0.		
Sample date:	06-MAR-18	Finding:	21.6
Chemical:	SODIUM	Report units:	MG/L
Dir:	0.		
Sample date:	06-MAR-18	Finding:	14.
Chemical:	TETRACHLOROETHYLENE	Report units:	UG/L
Dir:	0.5		
Sample date:	06-MAR-18	Finding:	46.
Chemical:	TRICHLOROETHYLENE	Report units:	UG/L
Dir:	0.5		
Sample date:	06-MAR-18	Finding:	773.
Chemical:	SPECIFIC CONDUCTANCE	Report units:	US
Dir:	0.		
Sample date:	06-MAR-18	Finding:	250.
Chemical:	ALKALINITY (TOTAL) AS CaCO3	Report units:	MG/L
Dir:	0.		
Sample date:	06-MAR-18	Finding:	300.
Chemical:	BICARBONATE ALKALINITY	Report units:	MG/L

GEOCHECK® - PHYSICAL SETTING SOURCE MAP FINDINGS

Dir:	0.		
Sample date:	06-MAR-18	Finding:	7.95
Chemical:	NITRATE (AS N)	Report units:	MG/L
Dir:	0.4		
Sample date:	06-MAR-18	Finding:	348.
Chemical:	HARDNESS (TOTAL) AS CaCO3	Report units:	MG/L
Dir:	0.		
Sample date:	06-MAR-18	Finding:	96.4
Chemical:	CALCIUM	Report units:	MG/L
Dir:	0.		
Sample date:	06-MAR-18	Finding:	26.2
Chemical:	MAGNESIUM	Report units:	MG/L
Dir:	0.		
Sample date:	06-FEB-18	Finding:	15.
Chemical:	TETRACHLOROETHYLENE	Report units:	UG/L
Dir:	0.5		
Sample date:	06-FEB-18	Finding:	49.
Chemical:	TRICHLOROETHYLENE	Report units:	UG/L
Dir:	0.5		
Sample date:	25-JAN-18	Finding:	56.
Chemical:	TRICHLOROETHYLENE	Report units:	UG/L
Dir:	0.5		
Sample date:	25-JAN-18	Finding:	0.64
Chemical:	CIS-1,2-DICHLOROETHYLENE	Report units:	UG/L
Dir:	0.5		
Sample date:	25-JAN-18	Finding:	23.
Chemical:	TETRACHLOROETHYLENE	Report units:	UG/L
Dir:	0.5		
Sample date:	25-JAN-18	Finding:	8.4
Chemical:	NITRATE (AS N)	Report units:	MG/L
Dir:	0.4		
Sample date:	25-JAN-18	Finding:	0.51
Chemical:	CARBON TETRACHLORIDE	Report units:	UG/L
Dir:	0.5		
Sample date:	03-JAN-18	Finding:	19.
Chemical:	TETRACHLOROETHYLENE	Report units:	UG/L
Dir:	0.5		
Sample date:	03-JAN-18	Finding:	48.
Chemical:	TRICHLOROETHYLENE	Report units:	UG/L
Dir:	0.5		
Sample date:	06-DEC-17	Finding:	8.33
Chemical:	NITRATE (AS N)	Report units:	MG/L
Dir:	0.4		
Sample date:	06-DEC-17	Finding:	0.474
Chemical:	FLUORIDE (F) (NATURAL-SOURCE)	Report units:	MG/L
Dir:	0.1		

GEOCHECK® - PHYSICAL SETTING SOURCE MAP FINDINGS

Sample date:	06-DEC-17	Finding:	67.8
Chemical:	SULFATE	Report units:	MG/L
Dir:	0.5		
Sample date:	06-DEC-17	Finding:	30.2
Chemical:	CHLORIDE	Report units:	MG/L
Dir:	0.		
Sample date:	06-DEC-17	Finding:	2.03
Chemical:	POTASSIUM	Report units:	MG/L
Dir:	0.		
Sample date:	06-DEC-17	Finding:	23.5
Chemical:	SODIUM	Report units:	MG/L
Dir:	0.		
Sample date:	06-DEC-17	Finding:	27.3
Chemical:	MAGNESIUM	Report units:	MG/L
Dir:	0.		
Sample date:	06-DEC-17	Finding:	107.
Chemical:	CALCIUM	Report units:	MG/L
Dir:	0.		
Sample date:	06-DEC-17	Finding:	0.51
Chemical:	CARBON TETRACHLORIDE	Report units:	UG/L
Dir:	0.5		
Sample date:	06-DEC-17	Finding:	24.
Chemical:	TETRACHLOROETHYLENE	Report units:	UG/L
Dir:	0.5		
Sample date:	06-DEC-17	Finding:	56.
Chemical:	TRICHLOROETHYLENE	Report units:	UG/L
Dir:	0.5		
Sample date:	06-DEC-17	Finding:	8.6
Chemical:	NITRATE (AS N)	Report units:	MG/L
Dir:	0.4		
Sample date:	06-DEC-17	Finding:	0.69
Chemical:	CARBON TETRACHLORIDE	Report units:	UG/L
Dir:	0.5		
Sample date:	06-DEC-17	Finding:	29.
Chemical:	TETRACHLOROETHYLENE	Report units:	UG/L
Dir:	0.5		
Sample date:	06-DEC-17	Finding:	65.
Chemical:	TRICHLOROETHYLENE	Report units:	UG/L
Dir:	0.5		
Sample date:	06-DEC-17	Finding:	0.85
Chemical:	CIS-1,2-DICHLOROETHYLENE	Report units:	UG/L
Dir:	0.5		
Sample date:	06-DEC-17	Finding:	424.
Chemical:	TOTAL DISSOLVED SOLIDS	Report units:	MG/L
Dir:	0.		
Sample date:	06-DEC-17	Finding:	7.16
Chemical:	PH, LABORATORY	Report units:	Not Reported

GEOCHECK® - PHYSICAL SETTING SOURCE MAP FINDINGS

Dir:	0.		
Sample date:	06-DEC-17	Finding:	858.
Chemical:	SPECIFIC CONDUCTANCE	Report units:	US
Dir:	0.		
Sample date:	06-DEC-17	Finding:	7.1
Chemical:	PH, LABORATORY	Report units:	Not Reported
Dir:	0.		
Sample date:	06-DEC-17	Finding:	240.
Chemical:	ALKALINITY (TOTAL) AS CaCO ₃	Report units:	MG/L
Dir:	0.		
Sample date:	06-DEC-17	Finding:	290.
Chemical:	BICARBONATE ALKALINITY	Report units:	MG/L
Dir:	0.		
Sample date:	06-DEC-17	Finding:	8.44
Chemical:	NITRATE (AS N)	Report units:	MG/L
Dir:	0.4		
Sample date:	06-DEC-17	Finding:	379.
Chemical:	HARDNESS (TOTAL) AS CaCO ₃	Report units:	MG/L
Dir:	0.		
Sample date:	07-NOV-17	Finding:	20.
Chemical:	TETRACHLOROETHYLENE	Report units:	UG/L
Dir:	0.5		
Sample date:	07-NOV-17	Finding:	56.
Chemical:	TRICHLOROETHYLENE	Report units:	UG/L
Dir:	0.5		
Sample date:	25-OCT-17	Finding:	25.
Chemical:	TETRACHLOROETHYLENE	Report units:	UG/L
Dir:	0.5		
Sample date:	25-OCT-17	Finding:	58.
Chemical:	TRICHLOROETHYLENE	Report units:	UG/L
Dir:	0.5		
Sample date:	04-OCT-17	Finding:	54.
Chemical:	TRICHLOROETHYLENE	Report units:	UG/L
Dir:	0.5		
Sample date:	04-OCT-17	Finding:	24.
Chemical:	TETRACHLOROETHYLENE	Report units:	UG/L
Dir:	0.5		
Sample date:	04-OCT-17	Finding:	0.54
Chemical:	CARBON TETRACHLORIDE	Report units:	UG/L
Dir:	0.5		
Sample date:	12-SEP-17	Finding:	60.
Chemical:	TRICHLOROETHYLENE	Report units:	UG/L
Dir:	0.5		
Sample date:	12-SEP-17	Finding:	27.
Chemical:	TETRACHLOROETHYLENE	Report units:	UG/L
Dir:	0.5		

GEOCHECK® - PHYSICAL SETTING SOURCE MAP FINDINGS

Sample date:	12-SEP-17	Finding:	0.55
Chemical:	CARBON TETRACHLORIDE	Report units:	UG/L
Dir:	0.5		
Sample date:	05-SEP-17	Finding:	320.
Chemical:	BICARBONATE ALKALINITY	Report units:	MG/L
Dir:	0.		
Sample date:	05-SEP-17	Finding:	12.5
Chemical:	CARBONATE ALKALINITY	Report units:	MG/L
Dir:	0.		
Sample date:	05-SEP-17	Finding:	8.68
Chemical:	NITRATE (AS N)	Report units:	MG/L
Dir:	0.4		
Sample date:	05-SEP-17	Finding:	368.
Chemical:	HARDNESS (TOTAL) AS CaCO ₃	Report units:	MG/L
Dir:	0.		
Sample date:	05-SEP-17	Finding:	106.
Chemical:	CALCIUM	Report units:	MG/L
Dir:	0.		
Sample date:	05-SEP-17	Finding:	25.4
Chemical:	MAGNESIUM	Report units:	MG/L
Dir:	0.		
Sample date:	05-SEP-17	Finding:	24.3
Chemical:	SODIUM	Report units:	MG/L
Dir:	0.		
Sample date:	05-SEP-17	Finding:	2.58
Chemical:	POTASSIUM	Report units:	MG/L
Dir:	0.		
Sample date:	05-SEP-17	Finding:	31.1
Chemical:	CHLORIDE	Report units:	MG/L
Dir:	0.		
Sample date:	05-SEP-17	Finding:	69.6
Chemical:	SULFATE	Report units:	MG/L
Dir:	0.5		
Sample date:	05-SEP-17	Finding:	0.32
Chemical:	FLUORIDE (F) (NATURAL-SOURCE)	Report units:	MG/L
Dir:	0.1		
Sample date:	05-SEP-17	Finding:	242.
Chemical:	TOTAL DISSOLVED SOLIDS	Report units:	MG/L
Dir:	0.		
Sample date:	05-SEP-17	Finding:	0.2
Chemical:	LANGELIER INDEX AT SOURCE TEMP.	Report units:	Not Reported
Dir:	0.		
Sample date:	05-SEP-17	Finding:	0.17
Chemical:	TURBIDITY, LABORATORY	Report units:	NTU
Dir:	0.1		
Sample date:	05-SEP-17	Finding:	22.
Chemical:	TETRACHLOROETHYLENE	Report units:	UG/L

GEOCHECK® - PHYSICAL SETTING SOURCE MAP FINDINGS

Dir:	0.5		
Sample date:	05-SEP-17	Finding:	51.
Chemical:	TRICHLOROETHYLENE	Report units:	UG/L
Dir:	0.5		
Sample date:	05-SEP-17	Finding:	7.77
Chemical:	NITRATE (AS N)	Report units:	MG/L
Dir:	0.4		
Sample date:	05-SEP-17	Finding:	894.
Chemical:	SPECIFIC CONDUCTANCE	Report units:	US
Dir:	0.		
Sample date:	05-SEP-17	Finding:	7.27
Chemical:	PH, LABORATORY	Report units:	Not Reported
Dir:	0.		
Sample date:	05-SEP-17	Finding:	260.
Chemical:	ALKALINITY (TOTAL) AS CaCO3	Report units:	MG/L
Dir:	0.		
Sample date:	03-AUG-17	Finding:	0.55
Chemical:	CARBON TETRACHLORIDE	Report units:	UG/L
Dir:	0.5		
Sample date:	03-AUG-17	Finding:	8.1
Chemical:	NITRATE (AS N)	Report units:	MG/L
Dir:	0.4		
Sample date:	03-AUG-17	Finding:	27.
Chemical:	TETRACHLOROETHYLENE	Report units:	UG/L
Dir:	0.5		
Sample date:	03-AUG-17	Finding:	67.
Chemical:	TRICHLOROETHYLENE	Report units:	UG/L
Dir:	0.5		
Sample date:	03-AUG-17	Finding:	0.58
Chemical:	CIS-1,2-DICHLOROETHYLENE	Report units:	UG/L
Dir:	0.5		
Sample date:	03-AUG-17	Finding:	300.
Chemical:	TOTAL DISSOLVED SOLIDS	Report units:	MG/L
Dir:	0.		
Sample date:	01-AUG-17	Finding:	14.
Chemical:	TETRACHLOROETHYLENE	Report units:	UG/L
Dir:	0.5		
Sample date:	01-AUG-17	Finding:	53.
Chemical:	TRICHLOROETHYLENE	Report units:	UG/L
Dir:	0.5		
Sample date:	05-JUL-17	Finding:	15.
Chemical:	TETRACHLOROETHYLENE	Report units:	UG/L
Dir:	0.5		
Sample date:	05-JUL-17	Finding:	47.
Chemical:	TRICHLOROETHYLENE	Report units:	UG/L
Dir:	0.5		

GEOCHECK® - PHYSICAL SETTING SOURCE MAP FINDINGS

Sample date:	06-JUN-17	Finding:	15.
Chemical:	TETRACHLOROETHYLENE	Report units:	UG/L
Dir:	0.5		
Sample date:	06-JUN-17	Finding:	46.
Chemical:	TRICHLOROETHYLENE	Report units:	UG/L
Dir:	0.5		
Sample date:	06-JUN-17	Finding:	0.2
Chemical:	TURBIDITY, LABORATORY	Report units:	NTU
Dir:	0.1		
Sample date:	06-JUN-17	Finding:	7.66
Chemical:	PH, LABORATORY	Report units:	Not Reported
Dir:	0.		
Sample date:	03-MAY-17	Finding:	21.
Chemical:	TETRACHLOROETHYLENE	Report units:	UG/L
Dir:	0.5		
Sample date:	03-MAY-17	Finding:	53.
Chemical:	TRICHLOROETHYLENE	Report units:	UG/L
Dir:	0.5		
Sample date:	27-APR-17	Finding:	0.81
Chemical:	CIS-1,2-DICHLOROETHYLENE	Report units:	UG/L
Dir:	0.5		
Sample date:	27-APR-17	Finding:	58.
Chemical:	TRICHLOROETHYLENE	Report units:	UG/L
Dir:	0.5		
Sample date:	27-APR-17	Finding:	29.
Chemical:	TETRACHLOROETHYLENE	Report units:	UG/L
Dir:	0.5		
Sample date:	27-APR-17	Finding:	0.64
Chemical:	CARBON TETRACHLORIDE	Report units:	UG/L
Dir:	0.5		
Sample date:	27-APR-17	Finding:	7.9
Chemical:	NITRATE (AS N)	Report units:	MG/L
Dir:	0.4		
Sample date:	04-APR-17	Finding:	55.
Chemical:	TRICHLOROETHYLENE	Report units:	UG/L
Dir:	0.5		
Sample date:	04-APR-17	Finding:	14.
Chemical:	TETRACHLOROETHYLENE	Report units:	UG/L
Dir:	0.5		
Sample date:	09-MAR-17	Finding:	49.
Chemical:	TRICHLOROETHYLENE	Report units:	UG/L
Dir:	0.5		
Sample date:	09-MAR-17	Finding:	0.83
Chemical:	CIS-1,2-DICHLOROETHYLENE	Report units:	UG/L
Dir:	0.5		
Sample date:	09-MAR-17	Finding:	8.4
Chemical:	NITRATE (AS N)	Report units:	MG/L

GEOCHECK® - PHYSICAL SETTING SOURCE MAP FINDINGS

Dir:	0.4		
Sample date:	09-MAR-17	Finding:	7.01
Chemical:	GROSS ALPHA	Report units:	PCI/L
Dir:	3.		
Sample date:	09-MAR-17	Finding:	0.342
Chemical:	GROSS ALPHA COUNTING ERROR	Report units:	PCI/L
Dir:	0.		
Sample date:	09-MAR-17	Finding:	7.8
Chemical:	URANIUM (PCI/L)	Report units:	PCI/L
Dir:	1.		
Sample date:	09-MAR-17	Finding:	0.52
Chemical:	CARBON TETRACHLORIDE	Report units:	UG/L
Dir:	0.5		
Sample date:	09-MAR-17	Finding:	24.
Chemical:	TETRACHLOROETHYLENE	Report units:	UG/L
Dir:	0.5		
Sample date:	09-MAR-17	Finding:	3.4e-002
Chemical:	GROSS ALPHA MDA95	Report units:	PCI/L
Dir:	0.		
Sample date:	07-MAR-17	Finding:	0.498
Chemical:	FLUORIDE (F) (NATURAL-SOURCE)	Report units:	MG/L
Dir:	0.1		
Sample date:	07-MAR-17	Finding:	8.51
Chemical:	NITRATE (AS N)	Report units:	MG/L
Dir:	0.4		
Sample date:	07-MAR-17	Finding:	290.
Chemical:	BICARBONATE ALKALINITY	Report units:	MG/L
Dir:	0.		
Sample date:	07-MAR-17	Finding:	61.
Chemical:	SULFATE	Report units:	MG/L
Dir:	0.5		
Sample date:	07-MAR-17	Finding:	29.8
Chemical:	CHLORIDE	Report units:	MG/L
Dir:	0.		
Sample date:	07-MAR-17	Finding:	2.4
Chemical:	POTASSIUM	Report units:	MG/L
Dir:	0.		
Sample date:	07-MAR-17	Finding:	24.2
Chemical:	SODIUM	Report units:	MG/L
Dir:	0.		
Sample date:	07-MAR-17	Finding:	27.6
Chemical:	MAGNESIUM	Report units:	MG/L
Dir:	0.		
Sample date:	07-MAR-17	Finding:	101.
Chemical:	CALCIUM	Report units:	MG/L
Dir:	0.		

GEOCHECK® - PHYSICAL SETTING SOURCE MAP FINDINGS

Sample date:	07-MAR-17	Finding:	366.
Chemical:	HARDNESS (TOTAL) AS CaCO ₃	Report units:	MG/L
Dir:	0.		
Sample date:	07-MAR-17	Finding:	456.
Chemical:	TOTAL DISSOLVED SOLIDS	Report units:	MG/L
Dir:	0.		
Sample date:	07-MAR-17	Finding:	761.
Chemical:	SPECIFIC CONDUCTANCE	Report units:	US
Dir:	0.		
Sample date:	07-MAR-17	Finding:	7.48
Chemical:	PH, LABORATORY	Report units:	Not Reported
Dir:	0.		
Sample date:	07-MAR-17	Finding:	240.
Chemical:	ALKALINITY (TOTAL) AS CaCO ₃	Report units:	MG/L
Dir:	0.		
Sample date:	07-FEB-17	Finding:	55.
Chemical:	TRICHLOROETHYLENE	Report units:	UG/L
Dir:	0.5		
Sample date:	07-FEB-17	Finding:	16.
Chemical:	TETRACHLOROETHYLENE	Report units:	UG/L
Dir:	0.5		
Sample date:	06-DEC-16	Finding:	63.6
Chemical:	SULFATE	Report units:	MG/L
Dir:	0.5		
Sample date:	06-DEC-16	Finding:	0.489
Chemical:	FLUORIDE (F) (NATURAL-SOURCE)	Report units:	MG/L
Dir:	0.1		
Sample date:	06-DEC-16	Finding:	376.
Chemical:	TOTAL DISSOLVED SOLIDS	Report units:	MG/L
Dir:	0.		
Sample date:	06-DEC-16	Finding:	0.11
Chemical:	TURBIDITY, LABORATORY	Report units:	NTU
Dir:	0.1		
Sample date:	06-DEC-16	Finding:	15.
Chemical:	TETRACHLOROETHYLENE	Report units:	UG/L
Dir:	0.5		
Sample date:	06-DEC-16	Finding:	55.
Chemical:	TRICHLOROETHYLENE	Report units:	UG/L
Dir:	0.5		
Sample date:	06-DEC-16	Finding:	8.59
Chemical:	NITRATE (AS N)	Report units:	MG/L
Dir:	0.4		
Sample date:	06-DEC-16	Finding:	869.
Chemical:	SPECIFIC CONDUCTANCE	Report units:	US
Dir:	0.		
Sample date:	06-DEC-16	Finding:	7.47
Chemical:	PH, LABORATORY	Report units:	Not Reported

GEOCHECK® - PHYSICAL SETTING SOURCE MAP FINDINGS

Dir:	0.		
Sample date:	06-DEC-16	Finding:	270.
Chemical:	ALKALINITY (TOTAL) AS CaCO3	Report units:	MG/L
Dir:	0.		
Sample date:	06-DEC-16	Finding:	320.
Chemical:	BICARBONATE ALKALINITY	Report units:	MG/L
Dir:	0.		
Sample date:	06-DEC-16	Finding:	8.68
Chemical:	NITRATE (AS N)	Report units:	MG/L
Dir:	0.4		
Sample date:	06-DEC-16	Finding:	373.
Chemical:	HARDNESS (TOTAL) AS CaCO3	Report units:	MG/L
Dir:	0.		
Sample date:	06-DEC-16	Finding:	108.
Chemical:	CALCIUM	Report units:	MG/L
Dir:	0.		
Sample date:	06-DEC-16	Finding:	24.9
Chemical:	MAGNESIUM	Report units:	MG/L
Dir:	0.		
Sample date:	06-DEC-16	Finding:	22.8
Chemical:	SODIUM	Report units:	MG/L
Dir:	0.		
Sample date:	06-DEC-16	Finding:	1.623
Chemical:	POTASSIUM	Report units:	MG/L
Dir:	0.		
Sample date:	06-DEC-16	Finding:	27.9
Chemical:	CHLORIDE	Report units:	MG/L
Dir:	0.		
Sample date:	01-NOV-16	Finding:	53.
Chemical:	TRICHLOROETHYLENE	Report units:	UG/L
Dir:	0.5		
Sample date:	01-NOV-16	Finding:	18.
Chemical:	TETRACHLOROETHYLENE	Report units:	UG/L
Dir:	0.5		
Sample date:	12-OCT-16	Finding:	7.6
Chemical:	NITRATE (AS N)	Report units:	MG/L
Dir:	0.4		
Sample date:	12-OCT-16	Finding:	28.
Chemical:	TETRACHLOROETHYLENE	Report units:	UG/L
Dir:	0.5		
Sample date:	12-OCT-16	Finding:	45.
Chemical:	TRICHLOROETHYLENE	Report units:	UG/L
Dir:	0.5		
Sample date:	12-OCT-16	Finding:	0.9
Chemical:	CIS-1,2-DICHLOROETHYLENE	Report units:	UG/L
Dir:	0.5		

GEOCHECK® - PHYSICAL SETTING SOURCE MAP FINDINGS

Sample date:	12-OCT-16	Finding:	0.57
Chemical:	CARBON TETRACHLORIDE	Report units:	UG/L
Dir:	0.5		
Sample date:	04-OCT-16	Finding:	14.
Chemical:	TETRACHLOROETHYLENE	Report units:	UG/L
Dir:	0.5		
Sample date:	04-OCT-16	Finding:	40.
Chemical:	TRICHLOROETHYLENE	Report units:	UG/L
Dir:	0.5		
Sample date:	06-SEP-16	Finding:	1.468
Chemical:	POTASSIUM	Report units:	MG/L
Dir:	0.		
Sample date:	06-SEP-16	Finding:	7.44
Chemical:	NITRATE (AS N)	Report units:	MG/L
Dir:	0.4		
Sample date:	06-SEP-16	Finding:	0.38
Chemical:	TURBIDITY, LABORATORY	Report units:	NTU
Dir:	0.1		
Sample date:	06-SEP-16	Finding:	488.
Chemical:	TOTAL DISSOLVED SOLIDS	Report units:	MG/L
Dir:	0.		
Sample date:	06-SEP-16	Finding:	46.
Chemical:	TRICHLOROETHYLENE	Report units:	UG/L
Dir:	0.5		
Sample date:	06-SEP-16	Finding:	19.
Chemical:	TETRACHLOROETHYLENE	Report units:	UG/L
Dir:	0.5		
Sample date:	06-SEP-16	Finding:	0.447
Chemical:	FLUORIDE (F) (NATURAL-SOURCE)	Report units:	MG/L
Dir:	0.1		
Sample date:	06-SEP-16	Finding:	60.1
Chemical:	SULFATE	Report units:	MG/L
Dir:	0.5		
Sample date:	06-SEP-16	Finding:	743.
Chemical:	SPECIFIC CONDUCTANCE	Report units:	US
Dir:	0.		
Sample date:	06-SEP-16	Finding:	7.17
Chemical:	PH, LABORATORY	Report units:	Not Reported
Dir:	0.		
Sample date:	06-SEP-16	Finding:	250.
Chemical:	ALKALINITY (TOTAL) AS CaCO3	Report units:	MG/L
Dir:	0.		
Sample date:	06-SEP-16	Finding:	310.
Chemical:	BICARBONATE ALKALINITY	Report units:	MG/L
Dir:	0.		
Sample date:	06-SEP-16	Finding:	7.44
Chemical:	NITRATE (AS N)	Report units:	MG/L

GEOCHECK® - PHYSICAL SETTING SOURCE MAP FINDINGS

Dir:	0.4		
Sample date:	06-SEP-16	Finding:	339.
Chemical:	HARDNESS (TOTAL) AS CaCO ₃	Report units:	MG/L
Dir:	0.		
Sample date:	06-SEP-16	Finding:	96.3
Chemical:	CALCIUM	Report units:	MG/L
Dir:	0.		
Sample date:	06-SEP-16	Finding:	24.
Chemical:	MAGNESIUM	Report units:	MG/L
Dir:	0.		
Sample date:	06-SEP-16	Finding:	20.2
Chemical:	SODIUM	Report units:	MG/L
Dir:	0.		
Sample date:	06-SEP-16	Finding:	29.5
Chemical:	CHLORIDE	Report units:	MG/L
Dir:	0.		
Sample date:	02-AUG-16	Finding:	36.
Chemical:	TRICHLOROETHYLENE	Report units:	UG/L
Dir:	0.5		
Sample date:	02-AUG-16	Finding:	11.
Chemical:	TETRACHLOROETHYLENE	Report units:	UG/L
Dir:	0.5		
Sample date:	07-JUL-16	Finding:	0.69
Chemical:	CARBON TETRACHLORIDE	Report units:	UG/L
Dir:	0.5		
Sample date:	07-JUL-16	Finding:	27.
Chemical:	TETRACHLOROETHYLENE	Report units:	UG/L
Dir:	0.5		
Sample date:	07-JUL-16	Finding:	0.77
Chemical:	CIS-1,2-DICHLOROETHYLENE	Report units:	UG/L
Dir:	0.5		
Sample date:	07-JUL-16	Finding:	4.8
Chemical:	CHROMIUM, HEXAVALENT	Report units:	UG/L
Dir:	1.		
Sample date:	07-JUL-16	Finding:	0.39
Chemical:	FLUORIDE (F) (NATURAL-SOURCE)	Report units:	MG/L
Dir:	0.1		
Sample date:	07-JUL-16	Finding:	7.9
Chemical:	NITRATE (AS N)	Report units:	MG/L
Dir:	0.4		
Sample date:	07-JUL-16	Finding:	53.
Chemical:	TRICHLOROETHYLENE	Report units:	UG/L
Dir:	0.5		
Sample date:	05-JUL-16	Finding:	47.
Chemical:	TRICHLOROETHYLENE	Report units:	UG/L
Dir:	0.5		

GEOCHECK® - PHYSICAL SETTING SOURCE MAP FINDINGS

Sample date:	05-JUL-16	Finding:	0.57
Chemical:	CARBON TETRACHLORIDE	Report units:	UG/L
Dir:	0.5		
Sample date:	05-JUL-16	Finding:	14.
Chemical:	TETRACHLOROETHYLENE	Report units:	UG/L
Dir:	0.5		
Sample date:	07-JUN-16	Finding:	9.15
Chemical:	NITRATE (AS N)	Report units:	MG/L
Dir:	0.4		
Sample date:	07-JUN-16	Finding:	12.
Chemical:	TETRACHLOROETHYLENE	Report units:	UG/L
Dir:	0.5		
Sample date:	07-JUN-16	Finding:	44.
Chemical:	TRICHLOROETHYLENE	Report units:	UG/L
Dir:	0.5		
Sample date:	07-JUN-16	Finding:	744.
Chemical:	SPECIFIC CONDUCTANCE	Report units:	US
Dir:	0.		
Sample date:	07-JUN-16	Finding:	7.45
Chemical:	PH, LABORATORY	Report units:	Not Reported
Dir:	0.		
Sample date:	07-JUN-16	Finding:	260.
Chemical:	ALKALINITY (TOTAL) AS CaCO3	Report units:	MG/L
Dir:	0.		
Sample date:	07-JUN-16	Finding:	317.2
Chemical:	BICARBONATE ALKALINITY	Report units:	MG/L
Dir:	0.		
Sample date:	07-JUN-16	Finding:	9.12
Chemical:	NITRATE (AS N)	Report units:	MG/L
Dir:	0.4		
Sample date:	07-JUN-16	Finding:	343.
Chemical:	HARDNESS (TOTAL) AS CaCO3	Report units:	MG/L
Dir:	0.		
Sample date:	07-JUN-16	Finding:	100.
Chemical:	CALCIUM	Report units:	MG/L
Dir:	0.		
Sample date:	07-JUN-16	Finding:	22.6
Chemical:	MAGNESIUM	Report units:	MG/L
Dir:	0.		
Sample date:	07-JUN-16	Finding:	22.8
Chemical:	SODIUM	Report units:	MG/L
Dir:	0.		
Sample date:	07-JUN-16	Finding:	1.964
Chemical:	POTASSIUM	Report units:	MG/L
Dir:	0.		
Sample date:	07-JUN-16	Finding:	31.4
Chemical:	CHLORIDE	Report units:	MG/L

GEOCHECK® - PHYSICAL SETTING SOURCE MAP FINDINGS

Dir:	0.		
Sample date:	07-JUN-16	Finding:	70.5
Chemical:	SULFATE	Report units:	MG/L
Dir:	0.5		
Sample date:	07-JUN-16	Finding:	0.465
Chemical:	FLUORIDE (F) (NATURAL-SOURCE)	Report units:	MG/L
Dir:	0.1		
Sample date:	07-JUN-16	Finding:	344.
Chemical:	TOTAL DISSOLVED SOLIDS	Report units:	MG/L
Dir:	0.		
Sample date:	05-FEB-14	Finding:	13.
Chemical:	TETRACHLOROETHYLENE	Report units:	UG/L
Dir:	0.5		
Sample date:	05-FEB-14	Finding:	29.
Chemical:	TRICHLOROETHYLENE	Report units:	UG/L
Dir:	0.5		
Sample date:	28-JAN-14	Finding:	0.253
Chemical:	RADIUM 228 MDA95	Report units:	PCI/L
Dir:	0.		
Sample date:	28-JAN-14	Finding:	0.58
Chemical:	RADIUM 228 COUNTING ERROR	Report units:	PCI/L
Dir:	0.		
Sample date:	28-JAN-14	Finding:	3.6e-002
Chemical:	RADIUM 228	Report units:	PCI/L
Dir:	1.		
Sample date:	28-JAN-14	Finding:	0.286
Chemical:	RA-226 OR TOTAL RA BY 903.0 C.E.	Report units:	PCI/L
Dir:	0.		
Sample date:	28-JAN-14	Finding:	26.
Chemical:	NITRATE (AS NO3)	Report units:	MG/L
Dir:	2.		
Sample date:	28-JAN-14	Finding:	0.418
Chemical:	RADIUM, TOTAL, MDA95-NTNC ONLY, BY 903.0	Report units:	PCI/L
Dir:	0.		
Sample date:	28-JAN-14	Finding:	15.
Chemical:	TETRACHLOROETHYLENE	Report units:	UG/L
Dir:	0.5		
Sample date:	28-JAN-14	Finding:	31.
Chemical:	TRICHLOROETHYLENE	Report units:	UG/L
Dir:	0.5		
Sample date:	07-JAN-14	Finding:	11.
Chemical:	TETRACHLOROETHYLENE	Report units:	UG/L
Dir:	0.5		
Sample date:	07-JAN-14	Finding:	26.
Chemical:	TRICHLOROETHYLENE	Report units:	UG/L
Dir:	0.5		

GEOCHECK® - PHYSICAL SETTING SOURCE MAP FINDINGS

Sample date:	04-DEC-13	Finding:	250.
Chemical:	ALKALINITY (TOTAL) AS CaCO ₃	Report units:	MG/L
Dir:	0.		
Sample date:	04-DEC-13	Finding:	27.9
Chemical:	NITRATE (AS NO ₃)	Report units:	MG/L
Dir:	2.		
Sample date:	04-DEC-13	Finding:	426.
Chemical:	TOTAL DISSOLVED SOLIDS	Report units:	MG/L
Dir:	0.		
Sample date:	04-DEC-13	Finding:	0.446
Chemical:	FLUORIDE (F) (NATURAL-SOURCE)	Report units:	MG/L
Dir:	0.1		
Sample date:	04-DEC-13	Finding:	49.
Chemical:	SULFATE	Report units:	MG/L
Dir:	0.5		
Sample date:	04-DEC-13	Finding:	13.
Chemical:	TETRACHLOROETHYLENE	Report units:	UG/L
Dir:	0.5		
Sample date:	04-DEC-13	Finding:	32.
Chemical:	TRICHLOROETHYLENE	Report units:	UG/L
Dir:	0.5		
Sample date:	04-DEC-13	Finding:	27.8
Chemical:	NITRATE (AS NO ₃)	Report units:	MG/L
Dir:	2.		
Sample date:	04-DEC-13	Finding:	16.5
Chemical:	SOURCE TEMPERATURE C	Report units:	C
Dir:	0.		
Sample date:	04-DEC-13	Finding:	659.
Chemical:	SPECIFIC CONDUCTANCE	Report units:	US
Dir:	0.		
Sample date:	04-DEC-13	Finding:	7.66
Chemical:	PH, LABORATORY	Report units:	Not Reported
Dir:	0.		
Sample date:	04-DEC-13	Finding:	305.
Chemical:	BICARBONATE ALKALINITY	Report units:	MG/L
Dir:	0.		
Sample date:	04-DEC-13	Finding:	306.
Chemical:	HARDNESS (TOTAL) AS CaCO ₃	Report units:	MG/L
Dir:	0.		
Sample date:	04-DEC-13	Finding:	83.1
Chemical:	CALCIUM	Report units:	MG/L
Dir:	0.		
Sample date:	04-DEC-13	Finding:	23.8
Chemical:	MAGNESIUM	Report units:	MG/L
Dir:	0.		
Sample date:	04-DEC-13	Finding:	21.
Chemical:	SODIUM	Report units:	MG/L

GEOCHECK® - PHYSICAL SETTING SOURCE MAP FINDINGS

Dir:	0.		
Sample date:	04-DEC-13	Finding:	1.65
Chemical:	POTASSIUM	Report units:	MG/L
Dir:	0.		
Sample date:	04-DEC-13	Finding:	21.
Chemical:	CHLORIDE	Report units:	MG/L
Dir:	0.		
Sample date:	28-OCT-13	Finding:	31.
Chemical:	NITRATE (AS NO3)	Report units:	MG/L
Dir:	2.		
Sample date:	28-OCT-13	Finding:	35.
Chemical:	TRICHLOROETHYLENE	Report units:	UG/L
Dir:	0.5		
Sample date:	28-OCT-13	Finding:	16.
Chemical:	TETRACHLOROETHYLENE	Report units:	UG/L
Dir:	0.5		
Sample date:	01-OCT-13	Finding:	28.
Chemical:	TRICHLOROETHYLENE	Report units:	UG/L
Dir:	0.5		
Sample date:	01-OCT-13	Finding:	14.
Chemical:	TETRACHLOROETHYLENE	Report units:	UG/L
Dir:	0.5		
Sample date:	04-SEP-13	Finding:	7.64
Chemical:	PH, LABORATORY	Report units:	Not Reported
Dir:	0.		
Sample date:	04-SEP-13	Finding:	658.
Chemical:	SPECIFIC CONDUCTANCE	Report units:	US
Dir:	0.		
Sample date:	04-SEP-13	Finding:	7.78
Chemical:	PH, LABORATORY	Report units:	Not Reported
Dir:	0.		
Sample date:	04-SEP-13	Finding:	250.
Chemical:	ALKALINITY (TOTAL) AS CaCO3	Report units:	MG/L
Dir:	0.		
Sample date:	04-SEP-13	Finding:	305.
Chemical:	BICARBONATE ALKALINITY	Report units:	MG/L
Dir:	0.		
Sample date:	04-SEP-13	Finding:	314.
Chemical:	HARDNESS (TOTAL) AS CaCO3	Report units:	MG/L
Dir:	0.		
Sample date:	04-SEP-13	Finding:	88.
Chemical:	CALCIUM	Report units:	MG/L
Dir:	0.		
Sample date:	04-SEP-13	Finding:	22.9
Chemical:	MAGNESIUM	Report units:	MG/L
Dir:	0.		

GEOCHECK® - PHYSICAL SETTING SOURCE MAP FINDINGS

Sample date:	04-SEP-13	Finding:	20.6
Chemical:	SODIUM	Report units:	MG/L
Dir:	0.		
Sample date:	04-SEP-13	Finding:	1.75
Chemical:	POTASSIUM	Report units:	MG/L
Dir:	0.		
Sample date:	04-SEP-13	Finding:	22.4
Chemical:	CHLORIDE	Report units:	MG/L
Dir:	0.		
Sample date:	04-SEP-13	Finding:	44.8
Chemical:	SULFATE	Report units:	MG/L
Dir:	0.5		
Sample date:	04-SEP-13	Finding:	0.499
Chemical:	FLUORIDE (F) (NATURAL-SOURCE)	Report units:	MG/L
Dir:	0.1		
Sample date:	04-SEP-13	Finding:	352.
Chemical:	TOTAL DISSOLVED SOLIDS	Report units:	MG/L
Dir:	0.		
Sample date:	04-SEP-13	Finding:	24.4
Chemical:	NITRATE (AS NO3)	Report units:	MG/L
Dir:	2.		
Sample date:	04-SEP-13	Finding:	24.6
Chemical:	NITRATE (AS NO3)	Report units:	MG/L
Dir:	2.		
Sample date:	04-SEP-13	Finding:	11.
Chemical:	TETRACHLOROETHYLENE	Report units:	UG/L
Dir:	0.5		
Sample date:	04-SEP-13	Finding:	27.
Chemical:	TRICHLOROETHYLENE	Report units:	UG/L
Dir:	0.5		
Sample date:	04-SEP-13	Finding:	22.5
Chemical:	SOURCE TEMPERATURE C	Report units:	C
Dir:	0.		
Sample date:	06-AUG-13	Finding:	31.
Chemical:	TRICHLOROETHYLENE	Report units:	UG/L
Dir:	0.5		
Sample date:	06-AUG-13	Finding:	14.
Chemical:	TETRACHLOROETHYLENE	Report units:	UG/L
Dir:	0.5		
Sample date:	30-JUL-13	Finding:	30.
Chemical:	NITRATE (AS NO3)	Report units:	MG/L
Dir:	2.		
Sample date:	30-JUL-13	Finding:	3.7
Chemical:	CHROMIUM, HEXAVALENT	Report units:	UG/L
Dir:	1.		
Sample date:	30-JUL-13	Finding:	410.
Chemical:	TOTAL DISSOLVED SOLIDS	Report units:	MG/L

GEOCHECK® - PHYSICAL SETTING SOURCE MAP FINDINGS

Dir:	0.		
Sample date:	30-JUL-13	Finding:	13.
Chemical:	TETRACHLOROETHYLENE	Report units:	UG/L
Dir:	0.5		
Sample date:	30-JUL-13	Finding:	32.
Chemical:	TRICHLOROETHYLENE	Report units:	UG/L
Dir:	0.5		
Sample date:	02-JUL-13	Finding:	12.
Chemical:	TETRACHLOROETHYLENE	Report units:	UG/L
Dir:	0.5		
Sample date:	02-JUL-13	Finding:	27.
Chemical:	TRICHLOROETHYLENE	Report units:	UG/L
Dir:	0.5		
Sample date:	06-JUN-13	Finding:	393.
Chemical:	HARDNESS (TOTAL) AS CaCO ₃	Report units:	MG/L
Dir:	0.		
Sample date:	06-JUN-13	Finding:	317.
Chemical:	BICARBONATE ALKALINITY	Report units:	MG/L
Dir:	0.		
Sample date:	06-JUN-13	Finding:	260.
Chemical:	ALKALINITY (TOTAL) AS CaCO ₃	Report units:	MG/L
Dir:	0.		
Sample date:	06-JUN-13	Finding:	7.94
Chemical:	PH, LABORATORY	Report units:	Not Reported
Dir:	0.		
Sample date:	06-JUN-13	Finding:	664.
Chemical:	SPECIFIC CONDUCTANCE	Report units:	US
Dir:	0.		
Sample date:	06-JUN-13	Finding:	18.
Chemical:	SOURCE TEMPERATURE C	Report units:	C
Dir:	0.		
Sample date:	06-JUN-13	Finding:	28.2
Chemical:	NITRATE (AS NO ₃)	Report units:	MG/L
Dir:	2.		
Sample date:	06-JUN-13	Finding:	30.
Chemical:	TRICHLOROETHYLENE	Report units:	UG/L
Dir:	0.5		
Sample date:	06-JUN-13	Finding:	13.
Chemical:	TETRACHLOROETHYLENE	Report units:	UG/L
Dir:	0.5		
Sample date:	06-JUN-13	Finding:	111.
Chemical:	CALCIUM	Report units:	MG/L
Dir:	0.		
Sample date:	06-JUN-13	Finding:	28.3
Chemical:	MAGNESIUM	Report units:	MG/L
Dir:	0.		

GEOCHECK® - PHYSICAL SETTING SOURCE MAP FINDINGS

Sample date:	06-JUN-13	Finding:	27.1
Chemical:	SODIUM	Report units:	MG/L
Dir:	0.		
Sample date:	06-JUN-13	Finding:	24.
Chemical:	CHLORIDE	Report units:	MG/L
Dir:	0.		
Sample date:	06-JUN-13	Finding:	49.2
Chemical:	SULFATE	Report units:	MG/L
Dir:	0.5		
Sample date:	06-JUN-13	Finding:	0.418
Chemical:	FLUORIDE (F) (NATURAL-SOURCE)	Report units:	MG/L
Dir:	0.1		
Sample date:	06-JUN-13	Finding:	352.
Chemical:	TOTAL DISSOLVED SOLIDS	Report units:	MG/L
Dir:	0.		
Sample date:	06-JUN-13	Finding:	28.3
Chemical:	NITRATE (AS NO3)	Report units:	MG/L
Dir:	2.		
Sample date:	06-JUN-13	Finding:	2.37
Chemical:	POTASSIUM	Report units:	MG/L
Dir:	0.		
Sample date:	08-MAY-13	Finding:	26.
Chemical:	TRICHLOROETHYLENE	Report units:	UG/L
Dir:	0.5		
Sample date:	08-MAY-13	Finding:	12.
Chemical:	TETRACHLOROETHYLENE	Report units:	UG/L
Dir:	0.5		
Sample date:	08-APR-13	Finding:	37.
Chemical:	TRICHLOROETHYLENE	Report units:	UG/L
Dir:	0.5		
Sample date:	08-APR-13	Finding:	15.
Chemical:	TETRACHLOROETHYLENE	Report units:	UG/L
Dir:	0.5		
Sample date:	08-APR-13	Finding:	31.
Chemical:	NITRATE (AS NO3)	Report units:	MG/L
Dir:	2.		
Sample date:	02-APR-13	Finding:	13.
Chemical:	TETRACHLOROETHYLENE	Report units:	UG/L
Dir:	0.5		
Sample date:	02-APR-13	Finding:	36.
Chemical:	TRICHLOROETHYLENE	Report units:	UG/L
Dir:	0.5		
Sample date:	05-MAR-13	Finding:	50.4
Chemical:	SULFATE	Report units:	MG/L
Dir:	0.5		
Sample date:	05-MAR-13	Finding:	21.4
Chemical:	CHLORIDE	Report units:	MG/L

GEOCHECK® - PHYSICAL SETTING SOURCE MAP FINDINGS

Dir:	0.		
Sample date:	05-MAR-13	Finding:	1.98
Chemical:	POTASSIUM	Report units:	MG/L
Dir:	0.		
Sample date:	05-MAR-13	Finding:	23.
Chemical:	SODIUM	Report units:	MG/L
Dir:	0.		
Sample date:	05-MAR-13	Finding:	24.1
Chemical:	MAGNESIUM	Report units:	MG/L
Dir:	0.		
Sample date:	05-MAR-13	Finding:	90.7
Chemical:	CALCIUM	Report units:	MG/L
Dir:	0.		
Sample date:	05-MAR-13	Finding:	326.
Chemical:	HARDNESS (TOTAL) AS CaCO ₃	Report units:	MG/L
Dir:	0.		
Sample date:	05-MAR-13	Finding:	305.
Chemical:	BICARBONATE ALKALINITY	Report units:	MG/L
Dir:	0.		
Sample date:	05-MAR-13	Finding:	250.
Chemical:	ALKALINITY (TOTAL) AS CaCO ₃	Report units:	MG/L
Dir:	0.		
Sample date:	05-MAR-13	Finding:	7.54
Chemical:	PH, LABORATORY	Report units:	Not Reported
Dir:	0.		
Sample date:	05-MAR-13	Finding:	665.
Chemical:	SPECIFIC CONDUCTANCE	Report units:	US
Dir:	0.		
Sample date:	05-MAR-13	Finding:	19.5
Chemical:	SOURCE TEMPERATURE C	Report units:	C
Dir:	0.		
Sample date:	05-MAR-13	Finding:	32.2
Chemical:	NITRATE (AS NO ₃)	Report units:	MG/L
Dir:	2.		
Sample date:	05-MAR-13	Finding:	25.
Chemical:	TRICHLOROETHYLENE	Report units:	UG/L
Dir:	0.5		
Sample date:	05-MAR-13	Finding:	11.
Chemical:	TETRACHLOROETHYLENE	Report units:	UG/L
Dir:	0.5		
Sample date:	05-MAR-13	Finding:	0.415
Chemical:	FLUORIDE (F) (NATURAL-SOURCE)	Report units:	MG/L
Dir:	0.1		
Sample date:	05-MAR-13	Finding:	386.
Chemical:	TOTAL DISSOLVED SOLIDS	Report units:	MG/L
Dir:	0.		

GEOCHECK® - PHYSICAL SETTING SOURCE MAP FINDINGS

Sample date:	05-MAR-13	Finding:	28.5
Chemical:	NITRATE (AS NO3)	Report units:	MG/L
Dir:	2.		
Sample date:	05-FEB-13	Finding:	12.
Chemical:	TETRACHLOROETHYLENE	Report units:	UG/L
Dir:	0.5		
Sample date:	05-FEB-13	Finding:	27.
Chemical:	TRICHLOROETHYLENE	Report units:	UG/L
Dir:	0.5		
Sample date:	29-JAN-13	Finding:	32.
Chemical:	NITRATE (AS NO3)	Report units:	MG/L
Dir:	2.		
Sample date:	29-JAN-13	Finding:	30.
Chemical:	TRICHLOROETHYLENE	Report units:	UG/L
Dir:	0.5		
Sample date:	29-JAN-13	Finding:	14.
Chemical:	TETRACHLOROETHYLENE	Report units:	UG/L
Dir:	0.5		
Sample date:	02-JAN-13	Finding:	24.
Chemical:	TRICHLOROETHYLENE	Report units:	UG/L
Dir:	0.5		
Sample date:	02-JAN-13	Finding:	10.
Chemical:	TETRACHLOROETHYLENE	Report units:	UG/L
Dir:	0.5		
Sample date:	04-DEC-12	Finding:	7.67
Chemical:	PH, LABORATORY	Report units:	Not Reported
Dir:	0.		
Sample date:	04-DEC-12	Finding:	28.
Chemical:	NITRATE (AS NO3)	Report units:	MG/L
Dir:	2.		
Sample date:	04-DEC-12	Finding:	318.
Chemical:	TOTAL DISSOLVED SOLIDS	Report units:	MG/L
Dir:	0.		
Sample date:	04-DEC-12	Finding:	0.405
Chemical:	FLUORIDE (F) (NATURAL-SOURCE)	Report units:	MG/L
Dir:	0.1		
Sample date:	04-DEC-12	Finding:	45.8
Chemical:	SULFATE	Report units:	MG/L
Dir:	0.5		
Sample date:	04-DEC-12	Finding:	21.3
Chemical:	CHLORIDE	Report units:	MG/L
Dir:	0.		
Sample date:	04-DEC-12	Finding:	1.71
Chemical:	POTASSIUM	Report units:	MG/L
Dir:	0.		
Sample date:	04-DEC-12	Finding:	9.8
Chemical:	TETRACHLOROETHYLENE	Report units:	UG/L

GEOCHECK® - PHYSICAL SETTING SOURCE MAP FINDINGS

Dir:	0.5		
Sample date:	04-DEC-12	Finding:	24.
Chemical:	TRICHLOROETHYLENE	Report units:	UG/L
Dir:	0.5		
Sample date:	04-DEC-12	Finding:	26.6
Chemical:	NITRATE (AS NO3)	Report units:	MG/L
Dir:	2.		
Sample date:	04-DEC-12	Finding:	18.5
Chemical:	SOURCE TEMPERATURE C	Report units:	C
Dir:	0.		
Sample date:	04-DEC-12	Finding:	671.
Chemical:	SPECIFIC CONDUCTANCE	Report units:	US
Dir:	0.		
Sample date:	04-DEC-12	Finding:	250.
Chemical:	ALKALINITY (TOTAL) AS CaCO3	Report units:	MG/L
Dir:	0.		
Sample date:	04-DEC-12	Finding:	305.
Chemical:	BICARBONATE ALKALINITY	Report units:	MG/L
Dir:	0.		
Sample date:	04-DEC-12	Finding:	325.
Chemical:	HARDNESS (TOTAL) AS CaCO3	Report units:	MG/L
Dir:	0.		
Sample date:	04-DEC-12	Finding:	92.
Chemical:	CALCIUM	Report units:	MG/L
Dir:	0.		
Sample date:	04-DEC-12	Finding:	23.
Chemical:	MAGNESIUM	Report units:	MG/L
Dir:	0.		
Sample date:	04-DEC-12	Finding:	23.7
Chemical:	SODIUM	Report units:	MG/L
Dir:	0.		
Sample date:	07-NOV-12	Finding:	26.
Chemical:	TRICHLOROETHYLENE	Report units:	UG/L
Dir:	0.5		
Sample date:	07-NOV-12	Finding:	12.
Chemical:	TETRACHLOROETHYLENE	Report units:	UG/L
Dir:	0.5		
Sample date:	29-OCT-12	Finding:	31.
Chemical:	NITRATE (AS NO3)	Report units:	MG/L
Dir:	2.		
Sample date:	29-OCT-12	Finding:	33.
Chemical:	TRICHLOROETHYLENE	Report units:	UG/L
Dir:	0.5		
Sample date:	29-OCT-12	Finding:	13.
Chemical:	TETRACHLOROETHYLENE	Report units:	UG/L
Dir:	0.5		

GEOCHECK® - PHYSICAL SETTING SOURCE MAP FINDINGS

Sample date:	18-OCT-12	Finding:	21.
Chemical:	TRICHLOROETHYLENE	Report units:	UG/L
Dir:	0.5		
Sample date:	18-OCT-12	Finding:	10.
Chemical:	TETRACHLOROETHYLENE	Report units:	UG/L
Dir:	0.5		
Sample date:	04-SEP-12	Finding:	250.
Chemical:	ALKALINITY (TOTAL) AS CaCO3	Report units:	MG/L
Dir:	0.		
Sample date:	04-SEP-12	Finding:	305.
Chemical:	BICARBONATE ALKALINITY	Report units:	MG/L
Dir:	0.		
Sample date:	04-SEP-12	Finding:	329.
Chemical:	HARDNESS (TOTAL) AS CaCO3	Report units:	MG/L
Dir:	0.		
Sample date:	04-SEP-12	Finding:	92.7
Chemical:	CALCIUM	Report units:	MG/L
Dir:	0.		
Sample date:	04-SEP-12	Finding:	23.8
Chemical:	MAGNESIUM	Report units:	MG/L
Dir:	0.		
Sample date:	04-SEP-12	Finding:	21.7
Chemical:	SODIUM	Report units:	MG/L
Dir:	0.		
Sample date:	04-SEP-12	Finding:	1.822
Chemical:	POTASSIUM	Report units:	MG/L
Dir:	0.		
Sample date:	04-SEP-12	Finding:	22.7
Chemical:	CHLORIDE	Report units:	MG/L
Dir:	0.		
Sample date:	04-SEP-12	Finding:	47.4
Chemical:	SULFATE	Report units:	MG/L
Dir:	0.5		
Sample date:	04-SEP-12	Finding:	0.51
Chemical:	FLUORIDE (F) (NATURAL-SOURCE)	Report units:	MG/L
Dir:	0.1		
Sample date:	04-SEP-12	Finding:	268.
Chemical:	TOTAL DISSOLVED SOLIDS	Report units:	MG/L
Dir:	0.		
Sample date:	04-SEP-12	Finding:	29.5
Chemical:	NITRATE (AS NO3)	Report units:	MG/L
Dir:	2.		
Sample date:	04-SEP-12	Finding:	0.11
Chemical:	TURBIDITY, LABORATORY	Report units:	NTU
Dir:	0.1		
Sample date:	04-SEP-12	Finding:	11.
Chemical:	TETRACHLOROETHYLENE	Report units:	UG/L

GEOCHECK® - PHYSICAL SETTING SOURCE MAP FINDINGS

Dir:	0.5		
Sample date:	04-SEP-12	Finding:	23.
Chemical:	TRICHLOROETHYLENE	Report units:	UG/L
Dir:	0.5		
Sample date:	04-SEP-12	Finding:	31.2
Chemical:	NITRATE (AS NO3)	Report units:	MG/L
Dir:	2.		
Sample date:	04-SEP-12	Finding:	20.5
Chemical:	SOURCE TEMPERATURE C	Report units:	C
Dir:	0.		
Sample date:	04-SEP-12	Finding:	670.
Chemical:	SPECIFIC CONDUCTANCE	Report units:	US
Dir:	0.		
Sample date:	04-SEP-12	Finding:	7.35
Chemical:	PH, LABORATORY	Report units:	Not Reported
Dir:	0.		
Sample date:	07-AUG-12	Finding:	24.
Chemical:	TRICHLOROETHYLENE	Report units:	UG/L
Dir:	0.5		
Sample date:	07-AUG-12	Finding:	10.
Chemical:	TETRACHLOROETHYLENE	Report units:	UG/L
Dir:	0.5		
Sample date:	19-JUL-12	Finding:	29.
Chemical:	NITRATE (AS NO3)	Report units:	MG/L
Dir:	2.		
Sample date:	19-JUL-12	Finding:	15.
Chemical:	TETRACHLOROETHYLENE	Report units:	UG/L
Dir:	0.5		
Sample date:	19-JUL-12	Finding:	28.
Chemical:	TRICHLOROETHYLENE	Report units:	UG/L
Dir:	0.5		
Sample date:	19-JUL-12	Finding:	430.
Chemical:	TOTAL DISSOLVED SOLIDS	Report units:	MG/L
Dir:	0.		
Sample date:	03-JUL-12	Finding:	11.
Chemical:	TETRACHLOROETHYLENE	Report units:	UG/L
Dir:	0.5		
Sample date:	03-JUL-12	Finding:	23.
Chemical:	TRICHLOROETHYLENE	Report units:	UG/L
Dir:	0.5		
Sample date:	05-JUN-12	Finding:	337.
Chemical:	HARDNESS (TOTAL) AS CaCO3	Report units:	MG/L
Dir:	0.		
Sample date:	05-JUN-12	Finding:	311.
Chemical:	BICARBONATE ALKALINITY	Report units:	MG/L
Dir:	0.		

GEOCHECK® - PHYSICAL SETTING SOURCE MAP FINDINGS

Sample date:	05-JUN-12	Finding:	255.
Chemical:	ALKALINITY (TOTAL) AS CaCO3	Report units:	MG/L
Dir:	0.		
Sample date:	05-JUN-12	Finding:	7.67
Chemical:	PH, LABORATORY	Report units:	Not Reported
Dir:	0.		
Sample date:	05-JUN-12	Finding:	678.
Chemical:	SPECIFIC CONDUCTANCE	Report units:	US
Dir:	0.		
Sample date:	05-JUN-12	Finding:	19.
Chemical:	SOURCE TEMPERATURE C	Report units:	C
Dir:	0.		
Sample date:	05-JUN-12	Finding:	34.9
Chemical:	NITRATE (AS NO3)	Report units:	MG/L
Dir:	2.		
Sample date:	05-JUN-12	Finding:	30.
Chemical:	TRICHLOROETHYLENE	Report units:	UG/L
Dir:	0.5		
Sample date:	05-JUN-12	Finding:	13.
Chemical:	TETRACHLOROETHYLENE	Report units:	UG/L
Dir:	0.5		
Sample date:	05-JUN-12	Finding:	95.2
Chemical:	CALCIUM	Report units:	MG/L
Dir:	0.		
Sample date:	05-JUN-12	Finding:	24.2
Chemical:	MAGNESIUM	Report units:	MG/L
Dir:	0.		
Sample date:	05-JUN-12	Finding:	2.
Chemical:	POTASSIUM	Report units:	MG/L
Dir:	0.		
Sample date:	05-JUN-12	Finding:	27.5
Chemical:	CHLORIDE	Report units:	MG/L
Dir:	0.		
Sample date:	05-JUN-12	Finding:	60.7
Chemical:	SULFATE	Report units:	MG/L
Dir:	0.5		
Sample date:	05-JUN-12	Finding:	0.49
Chemical:	FLUORIDE (F) (NATURAL-SOURCE)	Report units:	MG/L
Dir:	0.1		
Sample date:	05-JUN-12	Finding:	344.
Chemical:	TOTAL DISSOLVED SOLIDS	Report units:	MG/L
Dir:	0.		
Sample date:	05-JUN-12	Finding:	32.1
Chemical:	NITRATE (AS NO3)	Report units:	MG/L
Dir:	2.		
Sample date:	05-JUN-12	Finding:	23.4
Chemical:	SODIUM	Report units:	MG/L

GEOCHECK® - PHYSICAL SETTING SOURCE MAP FINDINGS

Dir:	0.		
Sample date:	01-MAY-12	Finding:	9.9
Chemical:	TETRACHLOROETHYLENE	Report units:	UG/L
Dir:	0.5		
Sample date:	01-MAY-12	Finding:	23.
Chemical:	TRICHLOROETHYLENE	Report units:	UG/L
Dir:	0.5		
Sample date:	19-APR-12	Finding:	30.
Chemical:	NITRATE (AS NO3)	Report units:	MG/L
Dir:	2.		
Sample date:	19-APR-12	Finding:	11.
Chemical:	TETRACHLOROETHYLENE	Report units:	UG/L
Dir:	0.5		
Sample date:	19-APR-12	Finding:	25.
Chemical:	TRICHLOROETHYLENE	Report units:	UG/L
Dir:	0.5		
Sample date:	03-APR-12	Finding:	22.
Chemical:	TRICHLOROETHYLENE	Report units:	UG/L
Dir:	0.5		
Sample date:	03-APR-12	Finding:	9.7
Chemical:	TETRACHLOROETHYLENE	Report units:	UG/L
Dir:	0.5		
Sample date:	06-MAR-12	Finding:	0.47
Chemical:	FLUORIDE (F) (NATURAL-SOURCE)	Report units:	MG/L
Dir:	0.1		
Sample date:	06-MAR-12	Finding:	60.3
Chemical:	SULFATE	Report units:	MG/L
Dir:	0.5		
Sample date:	06-MAR-12	Finding:	24.8
Chemical:	CHLORIDE	Report units:	MG/L
Dir:	0.		
Sample date:	06-MAR-12	Finding:	1.68
Chemical:	POTASSIUM	Report units:	MG/L
Dir:	0.		
Sample date:	06-MAR-12	Finding:	23.7
Chemical:	SODIUM	Report units:	MG/L
Dir:	0.		
Sample date:	06-MAR-12	Finding:	24.8
Chemical:	MAGNESIUM	Report units:	MG/L
Dir:	0.		
Sample date:	06-MAR-12	Finding:	101.
Chemical:	CALCIUM	Report units:	MG/L
Dir:	0.		
Sample date:	06-MAR-12	Finding:	355.
Chemical:	HARDNESS (TOTAL) AS CaCO3	Report units:	MG/L
Dir:	0.		

GEOCHECK® - PHYSICAL SETTING SOURCE MAP FINDINGS

Sample date:	06-MAR-12	Finding:	317.
Chemical:	BICARBONATE ALKALINITY	Report units:	MG/L
Dir:	0.		
Sample date:	06-MAR-12	Finding:	260.
Chemical:	ALKALINITY (TOTAL) AS CaCO3	Report units:	MG/L
Dir:	0.		
Sample date:	06-MAR-12	Finding:	7.48
Chemical:	PH, LABORATORY	Report units:	Not Reported
Dir:	0.		
Sample date:	06-MAR-12	Finding:	695.
Chemical:	SPECIFIC CONDUCTANCE	Report units:	US
Dir:	0.		
Sample date:	06-MAR-12	Finding:	17.
Chemical:	SOURCE TEMPERATURE C	Report units:	C
Dir:	0.		
Sample date:	06-MAR-12	Finding:	31.8
Chemical:	NITRATE (AS NO3)	Report units:	MG/L
Dir:	2.		
Sample date:	06-MAR-12	Finding:	28.
Chemical:	TRICHLOROETHYLENE	Report units:	UG/L
Dir:	0.5		
Sample date:	06-MAR-12	Finding:	12.
Chemical:	TETRACHLOROETHYLENE	Report units:	UG/L
Dir:	0.5		
Sample date:	06-MAR-12	Finding:	382.
Chemical:	TOTAL DISSOLVED SOLIDS	Report units:	MG/L
Dir:	0.		
Sample date:	06-MAR-12	Finding:	32.4
Chemical:	NITRATE (AS NO3)	Report units:	MG/L
Dir:	2.		
Sample date:	07-FEB-12	Finding:	9.6
Chemical:	TETRACHLOROETHYLENE	Report units:	UG/L
Dir:	0.5		
Sample date:	07-FEB-12	Finding:	21.
Chemical:	TRICHLOROETHYLENE	Report units:	UG/L
Dir:	0.5		
Sample date:	10-JAN-12	Finding:	34.
Chemical:	NITRATE (AS NO3)	Report units:	MG/L
Dir:	2.		
Sample date:	10-JAN-12	Finding:	37.
Chemical:	TRICHLOROETHYLENE	Report units:	UG/L
Dir:	0.5		
Sample date:	10-JAN-12	Finding:	16.
Chemical:	TETRACHLOROETHYLENE	Report units:	UG/L
Dir:	0.5		
Sample date:	10-JAN-12	Finding:	0.74
Chemical:	CARBON TETRACHLORIDE	Report units:	UG/L

GEOCHECK® - PHYSICAL SETTING SOURCE MAP FINDINGS

Dir: 0.5

**S108
NE
1/2 - 1 Mile
Higher**

CA WELLS 1394

Seq:	1394	Prim sta c:	01S/11W-20B04 S
Frds no:	1910139016	County:	19
District:	07	User id:	4TH
System no:	1910139	Water type:	G
Source nam:	BLUE RIBBON WELL 02 - INACTIVE	Station ty:	WELL/AMBNT/MUN/INTAKE/SUPPLY
Latitude:	340400.0	Longitude:	1180300.0
Precision:	8	Status:	IR
Comment 1:	Not Reported	Comment 2:	Not Reported
Comment 3:	Not Reported	Comment 4:	Not Reported
Comment 5:	Not Reported	Comment 6:	Not Reported
Comment 7:	Not Reported		
System no:	1910139	System nam:	Cal. American Water Co.-San Marino
Hqname:	CALIFORNIA-AMERICAN WATER CO	Address:	2020 HUNTINGTON DRIVE
City:	SAN MARINO	State:	CA
Zip:	91108	Zip ext:	Not Reported
Pop serv:	49353	Connection:	13902
Area serve:	SAN MARINO		

**T109
SE
1/2 - 1 Mile
Higher**

CA WELLS 1401

Seq:	1401	Prim sta c:	01S/11W-21N01 S
Frds no:	1910038005	County:	19
District:	07	User id:	4TH
System no:	1910038	Water type:	G
Source nam:	WELL 05 - INACTIVE	Station ty:	WELL/AMBNT/MUN/INTAKE/SUPPLY
Latitude:	340300.0	Longitude:	1180300.0
Precision:	8	Status:	IR
Comment 1:	Not Reported	Comment 2:	Not Reported
Comment 3:	Not Reported	Comment 4:	Not Reported
Comment 5:	Not Reported	Comment 6:	Not Reported
Comment 7:	Not Reported		
System no:	1910038	System nam:	El Monte-City, Water Dept.
Hqname:	Not Reported	Address:	P.O. BOX 6008
City:	EL MONTE	State:	CA
Zip:	91734	Zip ext:	Not Reported
Pop serv:	13300	Connection:	3344
Area serve:	EL MONTE		

**T110
SE
1/2 - 1 Mile
Higher**

CA WELLS 1422

Seq:	1422	Prim sta c:	01S/11W-28M03 S
Frds no:	1910039007	County:	19
District:	15	User id:	MET
System no:	1910039	Water type:	G

GEOCHECK® - PHYSICAL SETTING SOURCE MAP FINDINGS

Source nam:	WELL 05A LACFCD 2954N - ABANDONED	Station ty:	WELL/AMBNT/MUN/INTAKE/SUPPLY
Latitude:	340300.0	Longitude:	1180300.0
Precision:	8	Status:	AB
Comment 1:	Not Reported	Comment 2:	Not Reported
Comment 3:	Not Reported	Comment 4:	Not Reported
Comment 5:	Not Reported	Comment 6:	Not Reported
Comment 7:	Not Reported		
System no:	1910039	System nam:	San Gabriel Valley Water Co.-El Monte
Hqname:	SAN GABRIEL VALLEY WATER CO	Address:	P O BOX 6010
City:	EL MONTE	State:	CA
Zip:	91734	Zip ext:	Not Reported
Pop serv:	151064	Connection:	43161
Area serve:	EL MONTE/SAN GABRIEL BASIN		

**111
NNE
1/2 - 1 Mile
Higher**

CA WELLS CAEDF0000020953

Well ID:	T0603703922-E-18	Well Type:	MONITORING
Source:	EDF	Other Name:	E-18
GAMA PFAS Testing:	Not Reported		
Groundwater Quality Data:	https://gamagroundwater.waterboards.ca.gov/gama/gamamap/public/GamaDataDisplay.asp?dataset=EDF&samp_date=&global_id=T0603703922&assigned_name=E-18&store_num=		
GeoTracker Data:	https://geotracker.waterboards.ca.gov/profile_report.asp?cmd=MWEDFResults&global_id=T0603703922&assigned_name=E-18		

**U112
WNW
1/2 - 1 Mile
Higher**

CA WELLS CAEDF0000055757

Well ID:	T0603792966-MW06	Well Type:	MONITORING
Source:	EDF	Other Name:	MW06
GAMA PFAS Testing:	Not Reported		
Groundwater Quality Data:	https://gamagroundwater.waterboards.ca.gov/gama/gamamap/public/GamaDataDisplay.asp?dataset=EDF&samp_date=&global_id=T0603792966&assigned_name=MW06&store_num=		
GeoTracker Data:	https://geotracker.waterboards.ca.gov/profile_report.asp?cmd=MWEDFResults&global_id=T0603792966&assigned_name=MW06		

**U113
WNW
1/2 - 1 Mile
Higher**

CA WELLS CAEDF0000097565

Well ID:	T0603792966-MW04	Well Type:	MONITORING
Source:	EDF	Other Name:	MW04
GAMA PFAS Testing:	Not Reported		
Groundwater Quality Data:	https://gamagroundwater.waterboards.ca.gov/gama/gamamap/public/GamaDataDisplay.asp?dataset=EDF&samp_date=&global_id=T0603792966&assigned_name=MW04&store_num=		
GeoTracker Data:	https://geotracker.waterboards.ca.gov/profile_report.asp?cmd=MWEDFResults&global_id=T0603792966&assigned_name=MW04		

GEOCHECK® - PHYSICAL SETTING SOURCE MAP FINDINGS

Map ID
Direction
Distance
Elevation

Database EDR ID Number

U114
WNW
1/2 - 1 Mile
Higher

CA WELLS CAEDF0000031943

Well ID:	T0603792966-MW05	Well Type:	MONITORING
Source:	EDF	Other Name:	MW05
GAMA PFAS Testing:	Not Reported		
Groundwater Quality Data:	https://gamagroundwater.waterboards.ca.gov/gama/gamamap/public/GamaDataDisplay.asp?dataset=EDF&samp_date=&global_id=T0603792966&assigned_name=MW05&store_num=		
GeoTracker Data:	https://geotracker.waterboards.ca.gov/profile_report.asp?cmd=MWEDFResults&global_id=T0603792966&assigned_name=MW05		

S115
NE
1/2 - 1 Mile
Higher

CA WELLS CADDW0000017894

Well ID:	1910139-015	Well Type:	MUNICIPAL
Source:	Department of Health Services		
Other Name:	BLUE RIBBON WELL 01 - INACTIVE		
GAMA PFAS Testing:	Not Reported		
Groundwater Quality Data:	https://gamagroundwater.waterboards.ca.gov/gama/gamamap/public/GamaDataDisplay.asp?dataset=DHS&samp_date=&global_id=&assigned_name=1910139-015&store_num=		
GeoTracker Data:	Not Reported		

S116
NE
1/2 - 1 Mile
Higher

CA WELLS CADDW0000006839

Well ID:	1910139-016	Well Type:	MUNICIPAL
Source:	Department of Health Services		
Other Name:	BLUE RIBBON WELL 02 - INACTIVE		
GAMA PFAS Testing:	Not Reported		
Groundwater Quality Data:	https://gamagroundwater.waterboards.ca.gov/gama/gamamap/public/GamaDataDisplay.asp?dataset=DHS&samp_date=&global_id=&assigned_name=1910139-016&store_num=		
GeoTracker Data:	Not Reported		

S117
NE
1/2 - 1 Mile
Higher

CA WELLS CADDW0000007184

Well ID:	1910212-008	Well Type:	MUNICIPAL
Source:	Department of Health Services		
Other Name:	GIDLEY WELL 02 - DESTROYED		
GAMA PFAS Testing:	Not Reported		
Groundwater Quality Data:	https://gamagroundwater.waterboards.ca.gov/gama/gamamap/public/GamaDataDisplay.asp?dataset=DHS&samp_date=&global_id=&assigned_name=1910212-008&store_num=		
GeoTracker Data:	Not Reported		

GEOCHECK® - PHYSICAL SETTING SOURCE MAP FINDINGS

Map ID
Direction
Distance
Elevation

Database EDR ID Number

S118
NE
1/2 - 1 Mile
Higher

CA WELLS CADDW0000005585

Well ID: 1910212-007 Well Type: MUNICIPAL
 Source: Department of Health Services
 Other Name: GIDLEY WELL 01 - DESTROYED
 GAMA PFAS Testing: Not Reported
 Groundwater Quality Data: https://gamagroundwater.waterboards.ca.gov/gama/gamamap/public/GamaDataDisplay.asp?dataset=DHS&samp_date=&global_id=&assigned_name=1910212-007&store_num=
 GeoTracker Data: Not Reported

U119
WNW
1/2 - 1 Mile
Higher

CA WELLS CAEDF0000057306

Well ID: T0603792966-MW01B Well Type: MONITORING
 Source: EDF Other Name: MW01B
 GAMA PFAS Testing: Not Reported
 Groundwater Quality Data: https://gamagroundwater.waterboards.ca.gov/gama/gamamap/public/GamaDataDisplay.asp?dataset=EDF&samp_date=&global_id=T0603792966&assigned_name=MW01B&store_num=
 GeoTracker Data: https://geotracker.waterboards.ca.gov/profile_report.asp?cmd=MWEDFResults&global_id=T0603792966&assigned_name=MW01B

U120
WNW
1/2 - 1 Mile
Higher

CA WELLS CAEDF0000005181

Well ID: T0603792966-MW09 Well Type: MONITORING
 Source: EDF Other Name: MW09
 GAMA PFAS Testing: Not Reported
 Groundwater Quality Data: https://gamagroundwater.waterboards.ca.gov/gama/gamamap/public/GamaDataDisplay.asp?dataset=EDF&samp_date=&global_id=T0603792966&assigned_name=MW09&store_num=
 GeoTracker Data: https://geotracker.waterboards.ca.gov/profile_report.asp?cmd=MWEDFResults&global_id=T0603792966&assigned_name=MW09

U121
WNW
1/2 - 1 Mile
Higher

CA WELLS CAEDF0000072712

Well ID: T0603792966-MW01 Well Type: MONITORING
 Source: EDF Other Name: MW01
 GAMA PFAS Testing: Not Reported
 Groundwater Quality Data: https://gamagroundwater.waterboards.ca.gov/gama/gamamap/public/GamaDataDisplay.asp?dataset=EDF&samp_date=&global_id=T0603792966&assigned_name=MW01&store_num=
 GeoTracker Data: https://geotracker.waterboards.ca.gov/profile_report.asp?cmd=MWEDFResults&global_id=T0603792966&assigned_name=MW01

GEOCHECK® - PHYSICAL SETTING SOURCE MAP FINDINGS

Map ID
Direction
Distance
Elevation

Database EDR ID Number

U122
WNW
1/2 - 1 Mile
Higher

CA WELLS CAEDF0000121045

Well ID:	T0603792966-MW07	Well Type:	MONITORING
Source:	EDF	Other Name:	MW07
GAMA PFAS Testing:	Not Reported		
Groundwater Quality Data:	https://gamagroundwater.waterboards.ca.gov/gama/gamamap/public/GamaDataDisplay.asp?dataset=EDF&samp_date=&global_id=T0603792966&assigned_name=MW07&store_num=		
GeoTracker Data:	https://geotracker.waterboards.ca.gov/profile_report.asp?cmd=MWEDFResults&global_id=T0603792966&assigned_name=MW07		

T123
SE
1/2 - 1 Mile
Higher

CA WELLS CADDW0000002176

Well ID:	1910038-005	Well Type:	MUNICIPAL
Source:	Department of Health Services		
Other Name:	WELL 05 - DESTROYED 1999	GAMA PFAS Testing:	Not Reported
Groundwater Quality Data:	https://gamagroundwater.waterboards.ca.gov/gama/gamamap/public/GamaDataDisplay.asp?dataset=DHS&samp_date=&global_id=&assigned_name=1910038-005&store_num=		
GeoTracker Data:	Not Reported		

T124
SE
1/2 - 1 Mile
Higher

CA WELLS CADDW0000015108

Well ID:	1910039-007	Well Type:	MUNICIPAL
Source:	Department of Health Services		
Other Name:	WELL 05A - ABANDONED	GAMA PFAS Testing:	Not Reported
Groundwater Quality Data:	https://gamagroundwater.waterboards.ca.gov/gama/gamamap/public/GamaDataDisplay.asp?dataset=DHS&samp_date=&global_id=&assigned_name=1910039-007&store_num=		
GeoTracker Data:	Not Reported		

U125
WNW
1/2 - 1 Mile
Higher

CA WELLS CAEDF0000076606

Well ID:	T0603792966-MW08	Well Type:	MONITORING
Source:	EDF	Other Name:	MW08
GAMA PFAS Testing:	Not Reported		
Groundwater Quality Data:	https://gamagroundwater.waterboards.ca.gov/gama/gamamap/public/GamaDataDisplay.asp?dataset=EDF&samp_date=&global_id=T0603792966&assigned_name=MW08&store_num=		
GeoTracker Data:	https://geotracker.waterboards.ca.gov/profile_report.asp?cmd=MWEDFResults&global_id=T0603792966&assigned_name=MW08		

GEOCHECK® - PHYSICAL SETTING SOURCE MAP FINDINGS

Map ID
Direction
Distance
Elevation

Database EDR ID Number

U126
WNW
1/2 - 1 Mile
Higher

CA WELLS CAEDF000009841

Well ID:	T0603792966-MW03	Well Type:	MONITORING
Source:	EDF	Other Name:	MW03
GAMA PFAS Testing:	Not Reported		
Groundwater Quality Data:	https://gamagroundwater.waterboards.ca.gov/gama/gamamap/public/GamaDataDisplay.asp?dataset=EDF&samp_date=&global_id=T0603792966&assigned_name=MW03&store_num=		
GeoTracker Data:	https://geotracker.waterboards.ca.gov/profile_report.asp?cmd=MWEDFResults&global_id=T0603792966&assigned_name=MW03		

V127
ENE
1/2 - 1 Mile
Higher

CA WELLS CAEDF0000061807

Well ID:	T0603704487-MW-7	Well Type:	MONITORING
Source:	EDF	Other Name:	MW-7
GAMA PFAS Testing:	Not Reported		
Groundwater Quality Data:	https://gamagroundwater.waterboards.ca.gov/gama/gamamap/public/GamaDataDisplay.asp?dataset=EDF&samp_date=&global_id=T0603704487&assigned_name=MW-7&store_num=		
GeoTracker Data:	https://geotracker.waterboards.ca.gov/profile_report.asp?cmd=MWEDFResults&global_id=T0603704487&assigned_name=MW-7		

U128
WNW
1/2 - 1 Mile
Higher

CA WELLS CAEDF0000095843

Well ID:	T0603792966-MW02	Well Type:	MONITORING
Source:	EDF	Other Name:	MW02
GAMA PFAS Testing:	Not Reported		
Groundwater Quality Data:	https://gamagroundwater.waterboards.ca.gov/gama/gamamap/public/GamaDataDisplay.asp?dataset=EDF&samp_date=&global_id=T0603792966&assigned_name=MW02&store_num=		
GeoTracker Data:	https://geotracker.waterboards.ca.gov/profile_report.asp?cmd=MWEDFResults&global_id=T0603792966&assigned_name=MW02		

V129
ENE
1/2 - 1 Mile
Higher

CA WELLS CAEDF0000018181

Well ID:	T0603704487-MW-9	Well Type:	MONITORING
Source:	EDF	Other Name:	MW-9
GAMA PFAS Testing:	Not Reported		
Groundwater Quality Data:	https://gamagroundwater.waterboards.ca.gov/gama/gamamap/public/GamaDataDisplay.asp?dataset=EDF&samp_date=&global_id=T0603704487&assigned_name=MW-9&store_num=		
GeoTracker Data:	https://geotracker.waterboards.ca.gov/profile_report.asp?cmd=MWEDFResults&global_id=T0603704487&assigned_name=MW-9		

GEOCHECK® - PHYSICAL SETTING SOURCE MAP FINDINGS

Map ID
Direction
Distance

Database EDR ID Number

1

SW

1/2 - 1 Mile

OIL_GAS

CAOG14000005909

API #: 0403720665
Well Status: Plugged
Lease Name: Rosemead
Area Name: Any Area
Confidential Well: N
Spud Date: Not Reported

Well #: 1
Well Type: Dry Hole
Field Name: Any Field
GIS Source: hud
Directionally Drilled: Y

2

WNW

1/2 - 1 Mile

OIL_GAS

CAOG14000005485

API #: 0403705790
Well Status: Plugged
Lease Name: Harmon
Area Name: Any Area
Confidential Well: N
Spud Date: Not Reported

Well #: 1
Well Type: Dry Hole
Field Name: Any Field
GIS Source: hud
Directionally Drilled: N

3

NNW

1/2 - 1 Mile

OIL_GAS

CAOG14000005268

API #: 0403705498
Well Status: Plugged
Lease Name: Rosemead Oil Unit
Area Name: Any Area
Confidential Well: N
Spud Date: Not Reported

Well #: 1
Well Type: Dry Hole
Field Name: Any Field
GIS Source: hud
Directionally Drilled: Y

4

SSE

1/2 - 1 Mile

OIL_GAS

CAOG14000005473

API #: 0403705774
Well Status: Plugged
Lease Name: Newman
Area Name: Any Area
Confidential Well: N
Spud Date: Not Reported

Well #: 1
Well Type: Dry Hole
Field Name: Any Field
GIS Source: hud
Directionally Drilled: N

GEOCHECK® - PHYSICAL SETTING SOURCE MAP FINDINGS

Map ID
Direction
Distance

Database EDR ID Number

5
WNW
1/2 - 1 Mile

OIL_GAS CAOG14000014302

API #: 0403720575
Well Status: Plugged
Lease Name: Cordova
Area Name: Any Area
Confidential Well: N
Spud Date: Not Reported

Well #: 1
Well Type: Dry Hole
Field Name: Any Field
GIS Source: hud
Directionally Drilled: Y

GEOCHECK® - PHYSICAL SETTING SOURCE MAP FINDINGS RADON

AREA RADON INFORMATION

State Database: CA Radon

Radon Test Results

Zipcode	Num Tests	> 4 pCi/L
91733	1	0

Federal EPA Radon Zone for LOS ANGELES County: 2

- Note: Zone 1 indoor average level > 4 pCi/L.
 : Zone 2 indoor average level >= 2 pCi/L and <= 4 pCi/L.
 : Zone 3 indoor average level < 2 pCi/L.

Federal Area Radon Information for LOS ANGELES COUNTY, CA

Number of sites tested: 63

Area	Average Activity	% <4 pCi/L	% 4-20 pCi/L	% >20 pCi/L
Living Area - 1st Floor	0.711 pCi/L	98%	2%	0%
Living Area - 2nd Floor	Not Reported	Not Reported	Not Reported	Not Reported
Basement	0.933 pCi/L	100%	0%	0%

PHYSICAL SETTING SOURCE RECORDS SEARCHED

TOPOGRAPHIC INFORMATION

USGS 7.5' Digital Elevation Model (DEM)

Source: United States Geologic Survey

EDR acquired the USGS 7.5' Digital Elevation Model in 2002 and updated it in 2006. The 7.5 minute DEM corresponds to the USGS 1:24,000- and 1:25,000-scale topographic quadrangle maps. The DEM provides elevation data with consistent elevation units and projection.

Current USGS 7.5 Minute Topographic Map

Source: U.S. Geological Survey

HYDROLOGIC INFORMATION

Flood Zone Data: This data was obtained from the Federal Emergency Management Agency (FEMA). It depicts 100-year and 500-year flood zones as defined by FEMA. It includes the National Flood Hazard Layer (NFHL) which incorporates Flood Insurance Rate Map (FIRM) data and Q3 data from FEMA in areas not covered by NFHL.

Source: FEMA

Telephone: 877-336-2627

Date of Government Version: 2003, 2015

NWI: National Wetlands Inventory. This data, available in select counties across the country, was obtained by EDR in 2002, 2005 and 2010 from the U.S. Fish and Wildlife Service.

State Wetlands Data: Wetland Inventory

Source: Department of Fish and Wildlife

Telephone: 916-445-0411

HYDROGEOLOGIC INFORMATION

AQUIFLOW^R Information System

Source: EDR proprietary database of groundwater flow information

EDR has developed the AQUIFLOW Information System (AIS) to provide data on the general direction of groundwater flow at specific points. EDR has reviewed reports submitted to regulatory authorities at select sites and has extracted the date of the report, hydrogeologically determined groundwater flow direction and depth to water table information.

GEOLOGIC INFORMATION

Geologic Age and Rock Stratigraphic Unit

Source: P.G. Schruben, R.E. Arndt and W.J. Bawiec, Geology of the Conterminous U.S. at 1:2,500,000 Scale - A digital representation of the 1974 P.B. King and H.M. Beikman Map, USGS Digital Data Series DDS - 11 (1994).

STATSGO: State Soil Geographic Database

Source: Department of Agriculture, Natural Resources Conservation Service (NRCS)

The U.S. Department of Agriculture's (USDA) Natural Resources Conservation Service (NRCS) leads the national Conservation Soil Survey (NCSS) and is responsible for collecting, storing, maintaining and distributing soil survey information for privately owned lands in the United States. A soil map in a soil survey is a representation of soil patterns in a landscape. Soil maps for STATSGO are compiled by generalizing more detailed (SSURGO) soil survey maps.

SSURGO: Soil Survey Geographic Database

Source: Department of Agriculture, Natural Resources Conservation Service (NRCS)

Telephone: 800-672-5559

SSURGO is the most detailed level of mapping done by the Natural Resources Conservation Service, mapping scales generally range from 1:12,000 to 1:63,360. Field mapping methods using national standards are used to construct the soil maps in the Soil Survey Geographic (SSURGO) database. SSURGO digitizing duplicates the original soil survey maps. This level of mapping is designed for use by landowners, townships and county natural resource planning and management.

PHYSICAL SETTING SOURCE RECORDS SEARCHED

LOCAL / REGIONAL WATER AGENCY RECORDS

FEDERAL WATER WELLS

PWS: Public Water Systems

Source: EPA/Office of Drinking Water

Telephone: 202-564-3750

Public Water System data from the Federal Reporting Data System. A PWS is any water system which provides water to at least 25 people for at least 60 days annually. PWSs provide water from wells, rivers and other sources.

PWS ENF: Public Water Systems Violation and Enforcement Data

Source: EPA/Office of Drinking Water

Telephone: 202-564-3750

Violation and Enforcement data for Public Water Systems from the Safe Drinking Water Information System (SDWIS) after August 1995. Prior to August 1995, the data came from the Federal Reporting Data System (FRDS).

USGS Water Wells: USGS National Water Inventory System (NWIS)

This database contains descriptive information on sites where the USGS collects or has collected data on surface water and/or groundwater. The groundwater data includes information on wells, springs, and other sources of groundwater.

OTHER STATE DATABASE INFORMATION

Groundwater Ambient Monitoring & Assessment Program

State Water Resources Control Board

Telephone: 916-341-5577

The GAMA Program is California's comprehensive groundwater quality monitoring program. GAMA collects data by testing the untreated, raw water in different types of wells for naturally-occurring and man-made chemicals. The GAMA data includes Domestic, Monitoring and Municipal well types from the following sources, Department of Water Resources, Department of Health Services, EDF, Agricultural Lands, Lawrence Livermore National Laboratory, Department of Pesticide Regulation, United States Geological Survey, Groundwater Ambient Monitoring and Assessment Program and Local Groundwater Projects.

Water Well Database

Source: Department of Water Resources

Telephone: 916-651-9648

California Drinking Water Quality Database

Source: Department of Public Health

Telephone: 916-324-2319

The database includes all drinking water compliance and special studies monitoring for the state of California since 1984. It consists of over 3,200,000 individual analyses along with well and water system information.

California Oil and Gas Well Locations

Source: Dept of Conservation, Geologic Energy Management Division

Telephone: 916-323-1779

Oil and Gas well locations in the state.

California Earthquake Fault Lines

Source: California Division of Mines and Geology

The fault lines displayed on EDR's Topographic map are digitized quaternary fault lines prepared in 1975 by the United State Geological Survey. Additional information (also from 1975) regarding activity at specific fault lines comes from California's Preliminary Fault Activity Map prepared by the California Division of Mines and Geology.

RADON

State Database: CA Radon

Source: Department of Public Health

Telephone: 916-210-8558

Radon Database for California

PHYSICAL SETTING SOURCE RECORDS SEARCHED

Area Radon Information

Source: USGS

Telephone: 703-356-4020

The National Radon Database has been developed by the U.S. Environmental Protection Agency (USEPA) and is a compilation of the EPA/State Residential Radon Survey and the National Residential Radon Survey. The study covers the years 1986 - 1992. Where necessary data has been supplemented by information collected at private sources such as universities and research institutions.

EPA Radon Zones

Source: EPA

Telephone: 703-356-4020

Sections 307 & 309 of IRRA directed EPA to list and identify areas of U.S. with the potential for elevated indoor radon levels.

OTHER

Airport Landing Facilities: Private and public use landing facilities

Source: Federal Aviation Administration, 800-457-6656

Epicenters: World earthquake epicenters, Richter 5 or greater

Source: Department of Commerce, National Oceanic and Atmospheric Administration

California Earthquake Fault Lines: The fault lines displayed on EDR's Topographic map are digitized quaternary fault lines, prepared in 1975 by the United State Geological Survey. Additional information (also from 1975) regarding activity at specific fault lines comes from California's Preliminary Fault Activity Map prepared by the California Division of Mines and Geology.

STREET AND ADDRESS INFORMATION

© 2015 TomTom North America, Inc. All rights reserved. This material is proprietary and the subject of copyright protection and other intellectual property rights owned by or licensed to Tele Atlas North America, Inc. The use of this material is subject to the terms of a license agreement. You will be held liable for any unauthorized copying or disclosure of this material.

SOUTH EL MONTE, CALIFORNIA 91733

Appendix E Historical Records
October 12, 2021

Appendix E HISTORICAL RECORDS



South El Monte Swap-Meet

2540 Rosemead Boulevard

South El Monte, CA 91733

Inquiry Number: 6112847.3

July 06, 2020

Certified Sanborn® Map Report



6 Armstrong Road, 4th floor
Shelton, CT 06484
Toll Free: 800.352.0050
www.edrnet.com

Certified Sanborn® Map Report

07/06/20

Site Name:

South El Monte Swap-Meet
2540 Rosemead Boulevard
South El Monte, CA 91733
EDR Inquiry # 6112847.3

Client Name:

Stantec
735 E. Carnegie Drive, Suite 280
SAN BERNARDINO, CA 92408
Contact: Alicia Jansen



The Sanborn Library has been searched by EDR and maps covering the target property location as provided by Stantec were identified for the years listed below. The Sanborn Library is the largest, most complete collection of fire insurance maps. The collection includes maps from Sanborn, Bromley, Perris & Browne, Hopkins, Barlow, and others. Only Environmental Data Resources Inc. (EDR) is authorized to grant rights for commercial reproduction of maps by the Sanborn Library LLC, the copyright holder for the collection. Results can be authenticated by visiting www.edrnet.com/sanborn.

The Sanborn Library is continually enhanced with newly identified map archives. This report accesses all maps in the collection as of the day this report was generated.

Certified Sanborn Results:

Certification # F1D2-4DE5-93F1
PO # NA
Project NA

UNMAPPED PROPERTY

This report certifies that the complete holdings of the Sanborn Library, LLC collection have been searched based on client supplied target property information, and fire insurance maps covering the target property were not found.



Sanborn® Library search results

Certification #: F1D2-4DE5-93F1

The Sanborn Library includes more than 1.2 million fire insurance maps from Sanborn, Bromley, Perris & Browne, Hopkins, Barlow and others which track historical property usage in approximately 12,000 American cities and towns. Collections searched:

- Library of Congress
- University Publications of America
- EDR Private Collection

The Sanborn Library LLC Since 1866™

Limited Permission To Make Copies

Stantec (the client) is permitted to make up to FIVE photocopies of this Sanborn Map transmittal and each fire insurance map accompanying this report solely for the limited use of its customer. No one other than the client is authorized to make copies. Upon request made directly to an EDR Account Executive, the client may be permitted to make a limited number of additional photocopies. This permission is conditioned upon compliance by the client, its customer and their agents with EDR's copyright policy; a copy of which is available upon request.

Disclaimer - Copyright and Trademark Notice

This Report contains certain information obtained from a variety of public and other sources reasonably available to Environmental Data Resources, Inc. It cannot be concluded from this Report that coverage information for the target and surrounding properties does not exist from other sources. NO WARRANTY EXPRESSED OR IMPLIED, IS MADE WHATSOEVER IN CONNECTION WITH THIS REPORT. ENVIRONMENTAL DATA RESOURCES, INC. SPECIFICALLY DISCLAIMS THE MAKING OF ANY SUCH WARRANTIES, INCLUDING WITHOUT LIMITATION, MERCHANTABILITY OR FITNESS FOR A PARTICULAR USE OR PURPOSE. ALL RISK IS ASSUMED BY THE USER. IN NO EVENT SHALL ENVIRONMENTAL DATA RESOURCES, INC. BE LIABLE TO ANYONE, WHETHER ARISING OUT OF ERRORS OR OMISSIONS, NEGLIGENCE, ACCIDENT OR ANY OTHER CAUSE, FOR ANY LOSS OF DAMAGE, INCLUDING, WITHOUT LIMITATION, SPECIAL, INCIDENTAL, CONSEQUENTIAL, OR EXEMPLARY DAMAGES. ANY LIABILITY ON THE PART OF ENVIRONMENTAL DATA RESOURCES, INC. IS STRICTLY LIMITED TO A REFUND OF THE AMOUNT PAID FOR THIS REPORT. Purchaser accepts this Report "AS IS". Any analyses, estimates, ratings, environmental risk levels or risk codes provided in this Report are provided for illustrative purposes only, and are not intended to provide, nor should they be interpreted as providing any facts regarding, or prediction or forecast of, any environmental risk for any property. Only a Phase I Environmental Site Assessment performed by an environmental professional can provide information regarding the environmental risk for any property. Additionally, the information provided in this Report is not to be construed as legal advice. Copyright 2020 by Environmental Data Resources, Inc. All rights reserved. Reproduction in any media or format, in whole or in part, of any report or map of Environmental Data Resources, Inc., or its affiliates, is prohibited without prior written permission.

EDR and its logos (including Sanborn and Sanborn Map) are trademarks of Environmental Data Resources, Inc. or its affiliates. All other trademarks used herein are the property of their respective owners.

South El Monte Swap-Meet

2540 Rosemead Boulevard

South El Monte, CA 91733

Inquiry Number: 6112847.4

July 06, 2020

EDR Historical Topo Map Report

with QuadMatch™



6 Armstrong Road, 4th floor
Shelton, CT 06484
Toll Free: 800.352.0050
www.edrnet.com

EDR Historical Topo Map Report

07/06/20

Site Name:

South El Monte Swap-Meet
2540 Rosemead Boulevard
South El Monte, CA 91733
EDR Inquiry # 6112847.4

Client Name:

Stantec
735 E. Carnegie Drive, Suite 280
SAN BERNARDINO, CA 92408
Contact: Alicia Jansen



EDR Topographic Map Library has been searched by EDR and maps covering the target property location as provided by Stantec were identified for the years listed below. EDR's Historical Topo Map Report is designed to assist professionals in evaluating potential liability on a target property resulting from past activities. EDR's Historical Topo Map Report includes a search of a collection of public and private color historical topographic maps, dating back to the late 1800s.

Search Results:**Coordinates:**

P.O.#	NA	Latitude:	34.058267 34° 3' 30" North
Project:	NA	Longitude:	-118.06175 -118° 3' 42" West
		UTM Zone:	Zone 11 North
		UTM X Meters:	402014.58
		UTM Y Meters:	3769125.02
		Elevation:	243.74' above sea level

Maps Provided:

2012	1926
1994	1923
1991	1900
1981	1896
1972	1894
1966	
1953	
1948	

Disclaimer - Copyright and Trademark Notice

This Report contains certain information obtained from a variety of public and other sources reasonably available to Environmental Data Resources, Inc. It cannot be concluded from this Report that coverage information for the target and surrounding properties does not exist from other sources. NO WARRANTY EXPRESSED OR IMPLIED, IS MADE WHATSOEVER IN CONNECTION WITH THIS REPORT. ENVIRONMENTAL DATA RESOURCES, INC. SPECIFICALLY DISCLAIMS THE MAKING OF ANY SUCH WARRANTIES, INCLUDING WITHOUT LIMITATION, MERCHANTABILITY OR FITNESS FOR A PARTICULAR USE OR PURPOSE. ALL RISK IS ASSUMED BY THE USER. IN NO EVENT SHALL ENVIRONMENTAL DATA RESOURCES, INC. BE LIABLE TO ANYONE, WHETHER ARISING OUT OF ERRORS OR OMISSIONS, NEGLIGENCE, ACCIDENT OR ANY OTHER CAUSE, FOR ANY LOSS OF DAMAGE, INCLUDING, WITHOUT LIMITATION, SPECIAL, INCIDENTAL, CONSEQUENTIAL, OR EXEMPLARY DAMAGES. ANY LIABILITY ON THE PART OF ENVIRONMENTAL DATA RESOURCES, INC. IS STRICTLY LIMITED TO A REFUND OF THE AMOUNT PAID FOR THIS REPORT. Purchaser accepts this Report "AS IS". Any analyses, estimates, ratings, environmental risk levels or risk codes provided in this Report are provided for illustrative purposes only, and are not intended to provide, nor should they be interpreted as providing any facts regarding, or prediction or forecast of, any environmental risk for any property. Only a Phase I Environmental Site Assessment performed by an environmental professional can provide information regarding the environmental risk for any property. Additionally, the information provided in this Report is not to be construed as legal advice.

Copyright 2020 by Environmental Data Resources, Inc. All rights reserved. Reproduction in any media or format, in whole or in part, of any report or map of Environmental Data Resources, Inc., or its affiliates, is prohibited without prior written permission.

EDR and its logos (including Sanborn and Sanborn Map) are trademarks of Environmental Data Resources, Inc. or its affiliates. All other trademarks used herein are the property of their respective owners.

Topo Sheet Key

This EDR Topo Map Report is based upon the following USGS topographic map sheets.

2012 Source Sheets



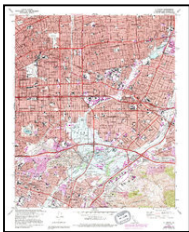
El Monte
2012
7.5-minute, 24000

1994 Source Sheets



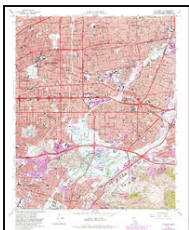
El Monte
1994
7.5-minute, 24000
Aerial Photo Revised 1978

1991 Source Sheets



El Monte
1991
7.5-minute, 24000
Aerial Photo Revised 1978

1981 Source Sheets



El Monte
1981
7.5-minute, 24000
Aerial Photo Revised 1978

Topo Sheet Key

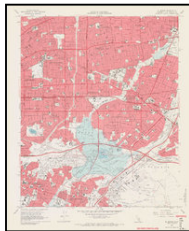
This EDR Topo Map Report is based upon the following USGS topographic map sheets.

1972 Source Sheets



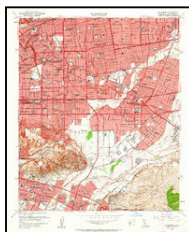
El Monte
1972
7.5-minute, 24000
Aerial Photo Revised 1972

1966 Source Sheets



El Monte
1966
7.5-minute, 24000
Aerial Photo Revised 1964

1953 Source Sheets



El Monte
1953
7.5-minute, 24000
Aerial Photo Revised 1952

1948 Source Sheets

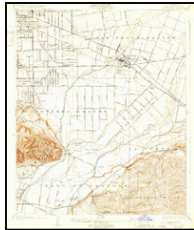


El Monte
1948
7.5-minute, 24000

Topo Sheet Key

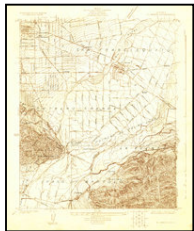
This EDR Topo Map Report is based upon the following USGS topographic map sheets.

1926 Source Sheets



El Monte
1926
7.5-minute, 24000

1923 Source Sheets

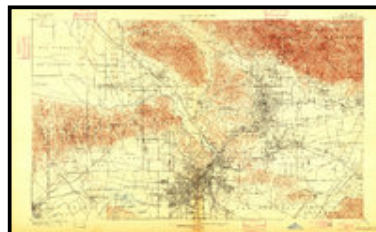


El Monte
1923
7.5-minute, 24000

1900 Source Sheets



Pasadena
1900
15-minute, 62500



Los Angeles
1900
15-minute, 62500

1896 Source Sheets



Pasadena
1896
15-minute, 62500

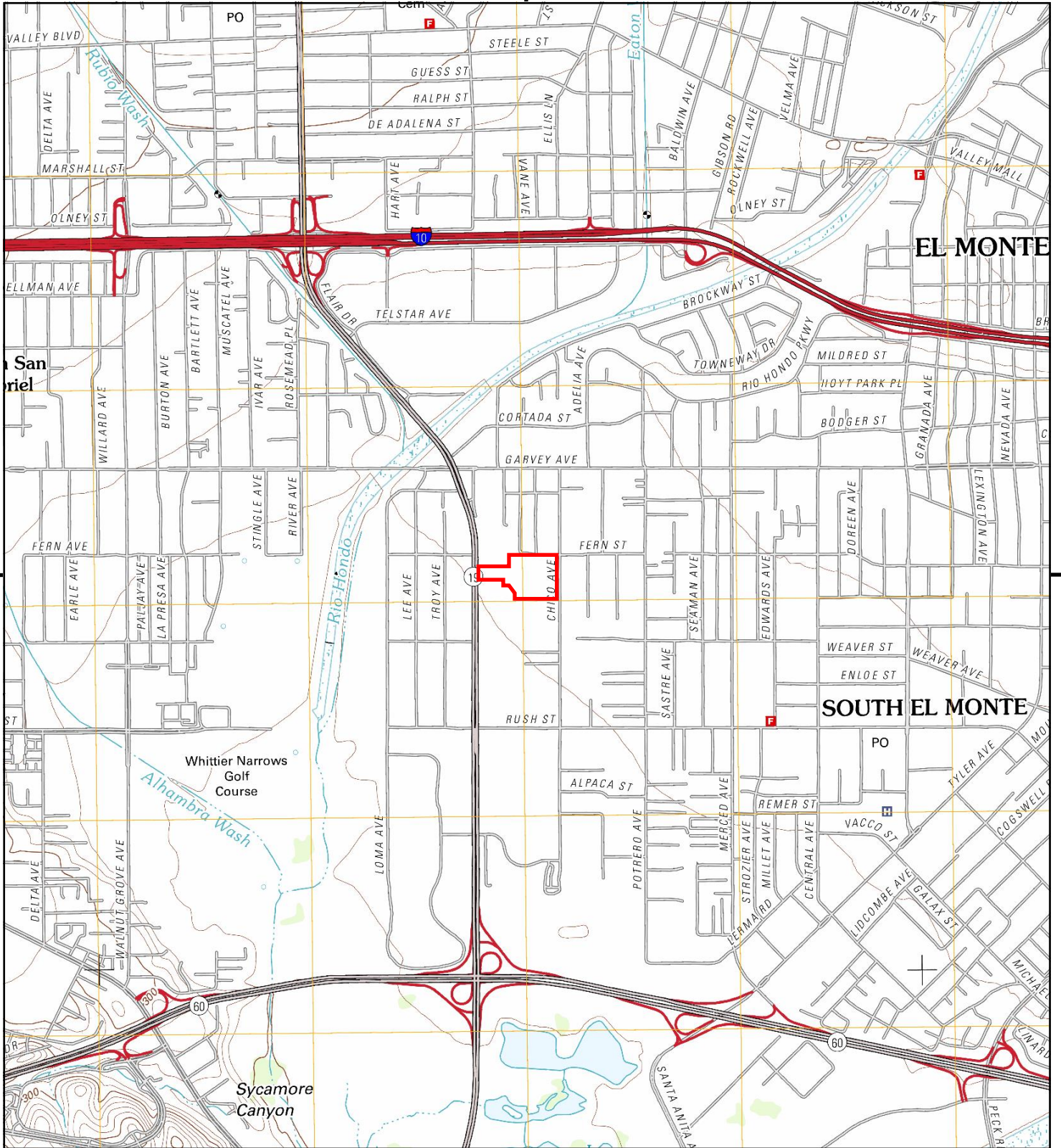
Topo Sheet Key

This EDR Topo Map Report is based upon the following USGS topographic map sheets.

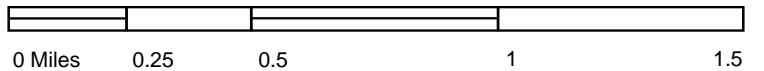
1894 Source Sheets



Los Angeles
1894
15-minute, 62500

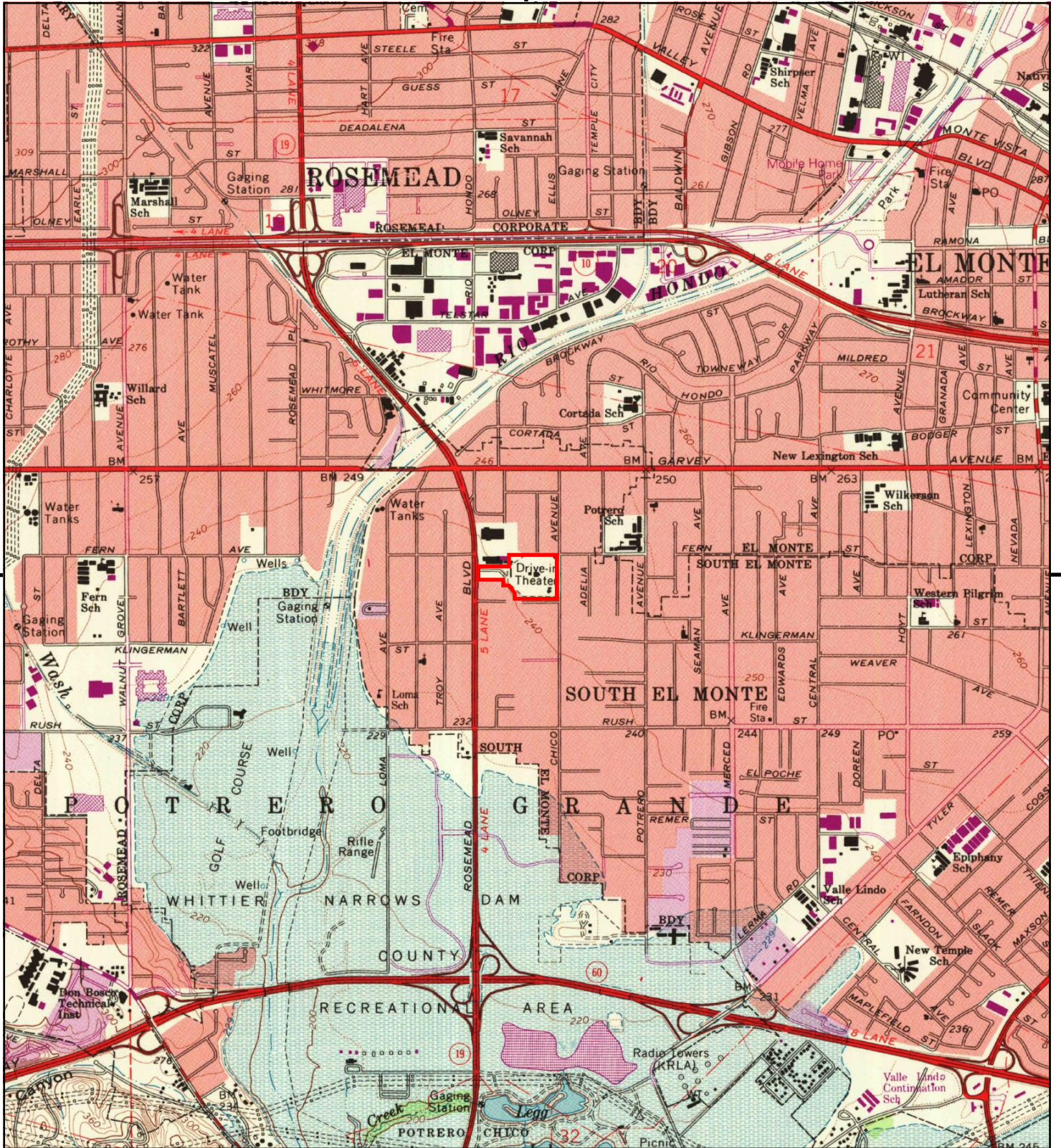


This report includes information from the following map sheet(s).



TP, El Monte, 2012, 7.5-minute

SITE NAME: South El Monte Swap-Meet
ADDRESS: 2540 Rosemead Boulevard
 South El Monte, CA 91733
CLIENT: Stantec

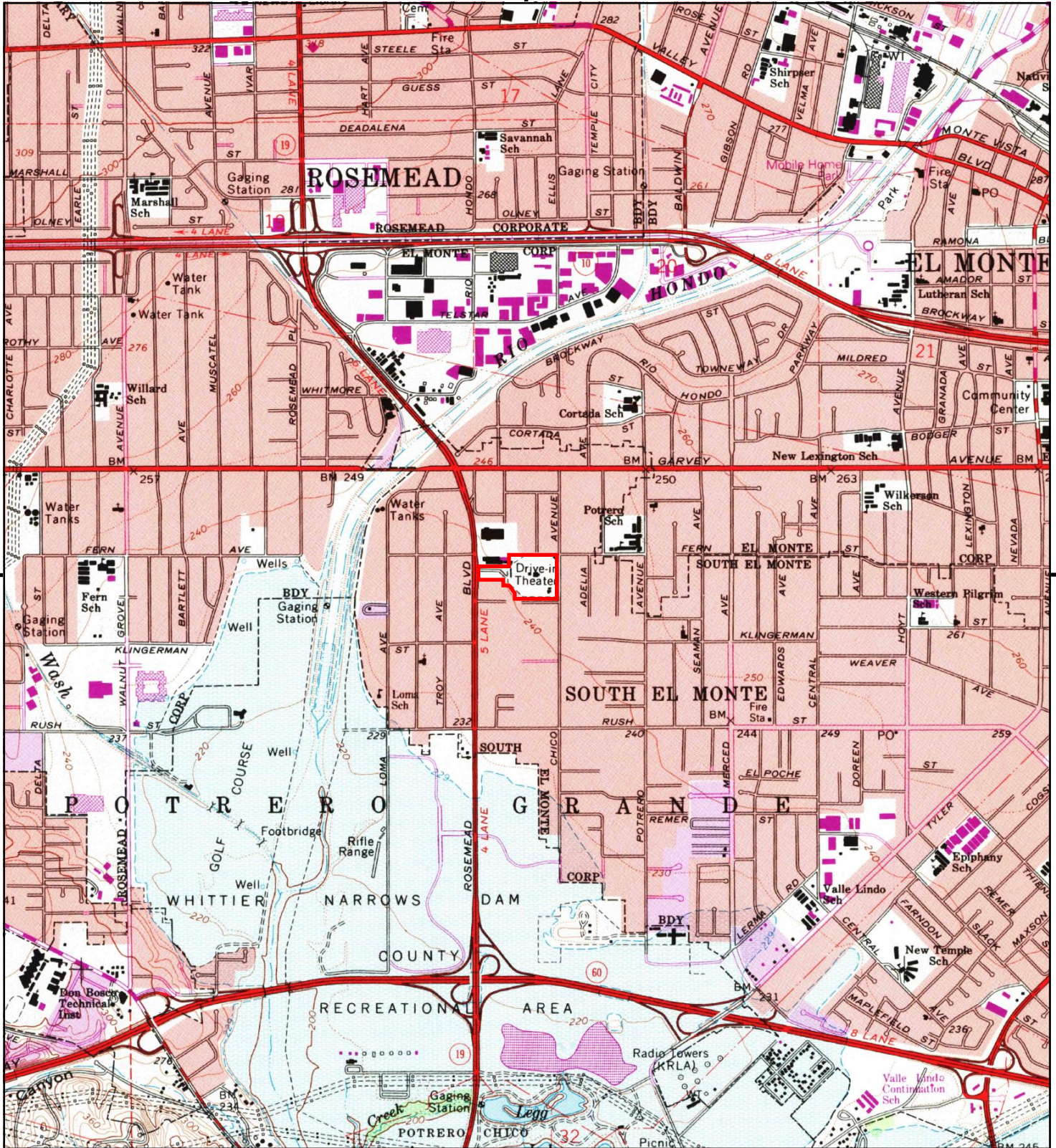


This report includes information from the following map sheet(s).



TP, El Monte, 1994, 7.5-minute

SITE NAME: South El Monte Swap-Meet
 ADDRESS: 2540 Rosemead Boulevard
 South El Monte, CA 91733
 CLIENT: Stantec

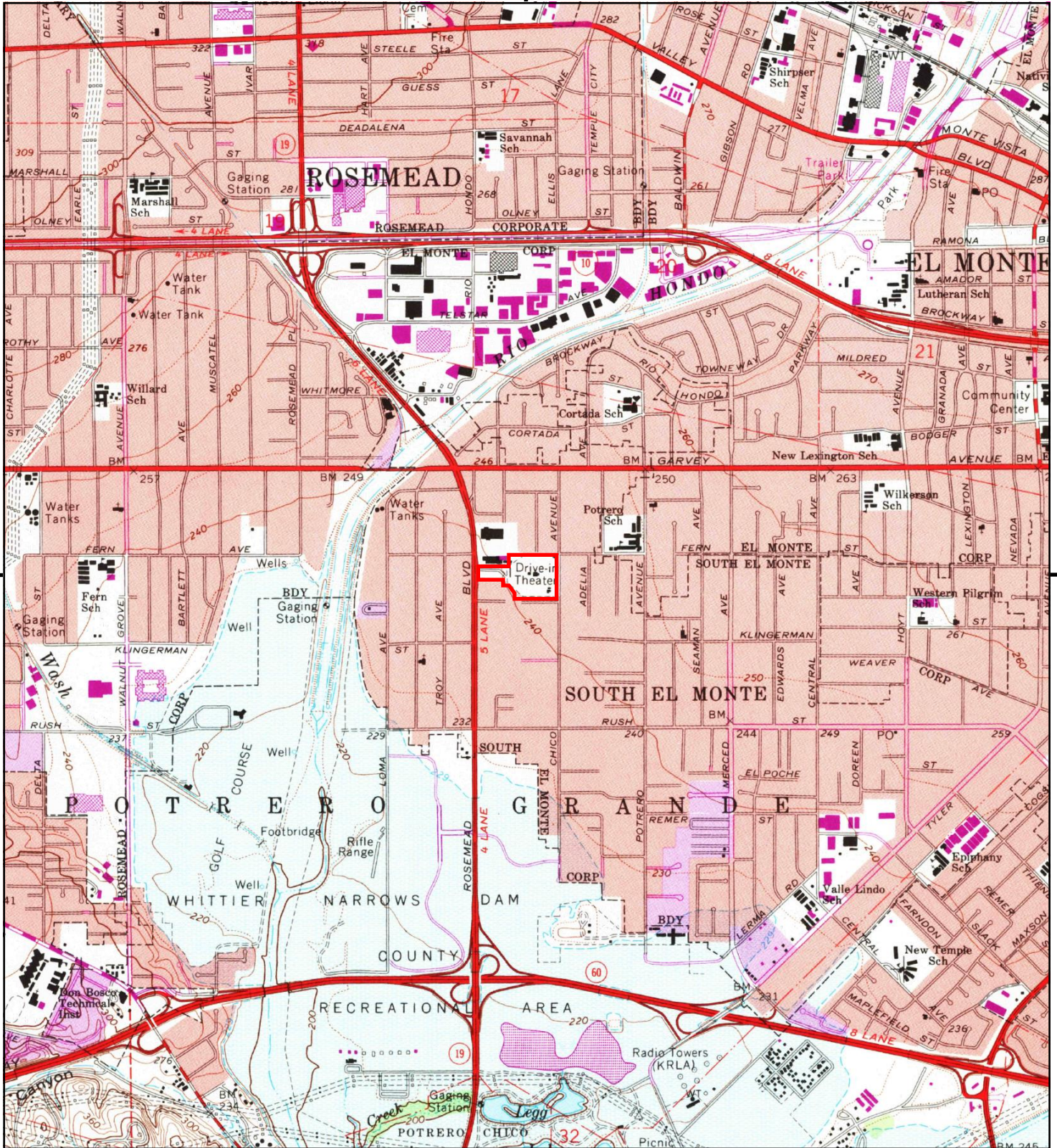


This report includes information from the following map sheet(s).



TP, El Monte, 1991, 7.5-minute

SITE NAME: South El Monte Swap-Meet
 ADDRESS: 2540 Rosemead Boulevard
 South El Monte, CA 91733
 CLIENT: Stantec

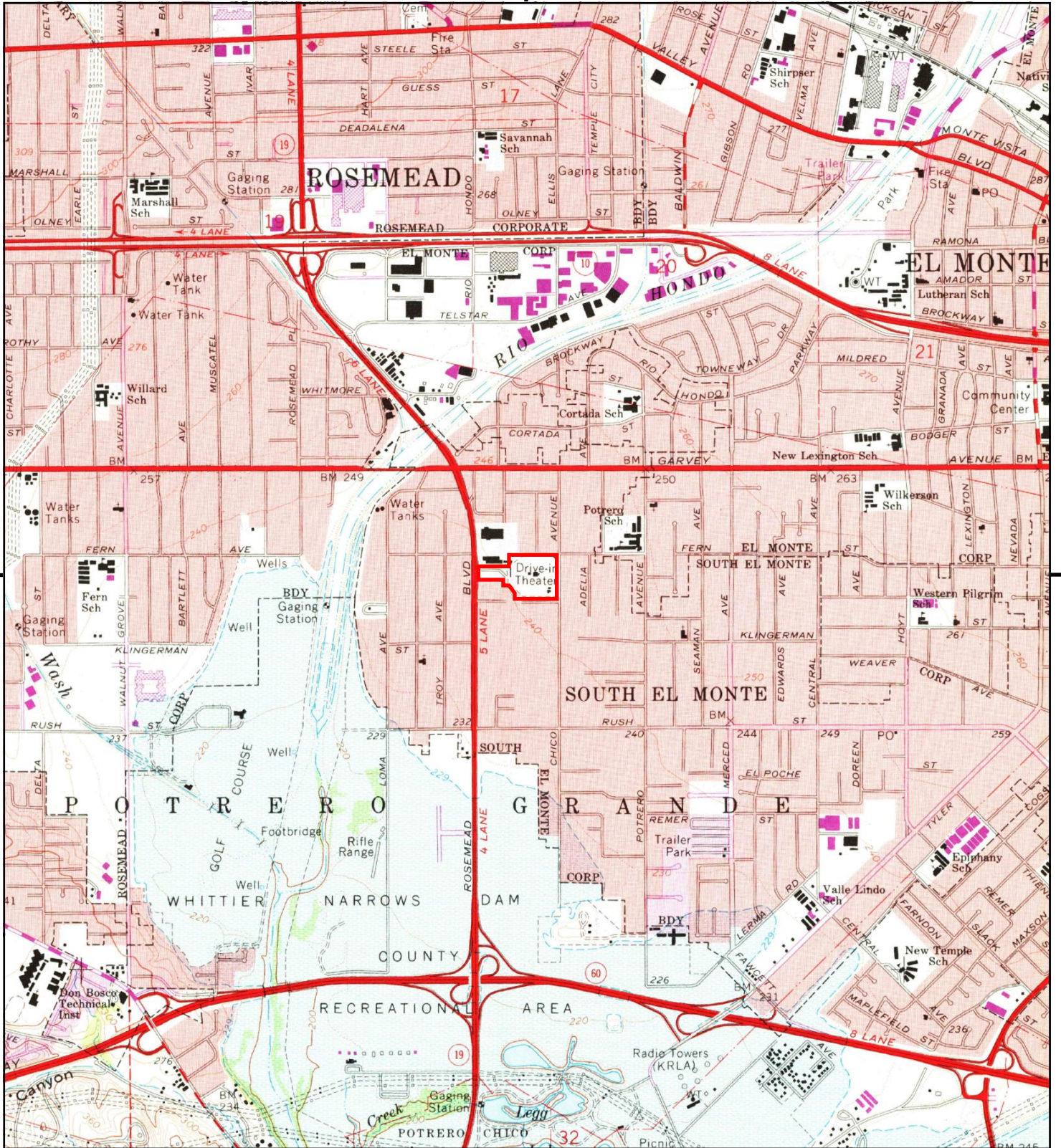


This report includes information from the following map sheet(s).



TP, El Monte, 1981, 7.5-minute

SITE NAME: South El Monte Swap-Meet
 ADDRESS: 2540 Rosemead Boulevard
 South El Monte, CA 91733
 CLIENT: Stantec

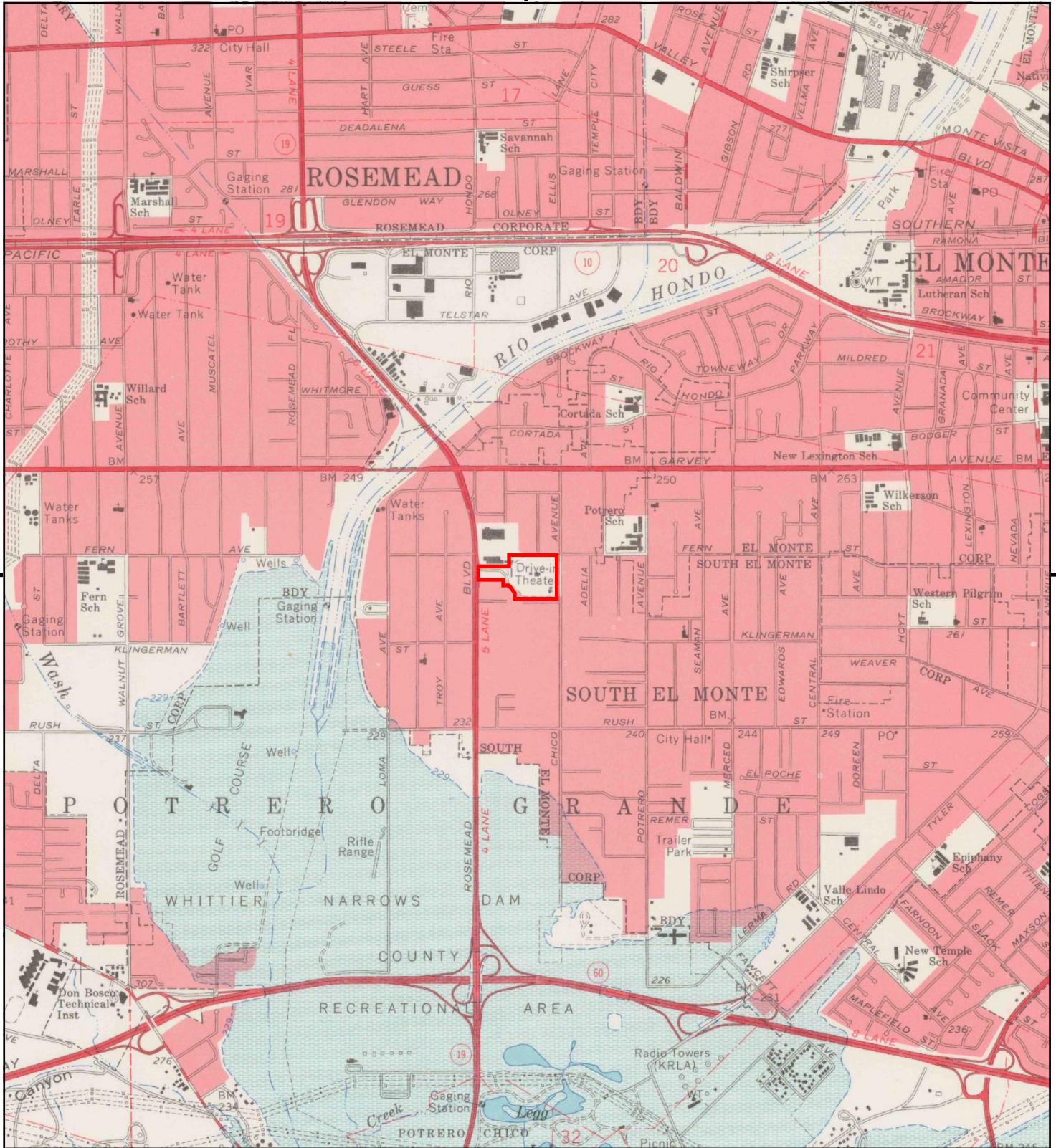


This report includes information from the following map sheet(s).



TP, El Monte, 1972, 7.5-minute

SITE NAME: South El Monte Swap-Meet
 ADDRESS: 2540 Rosemead Boulevard
 South El Monte, CA 91733
 CLIENT: Stantec

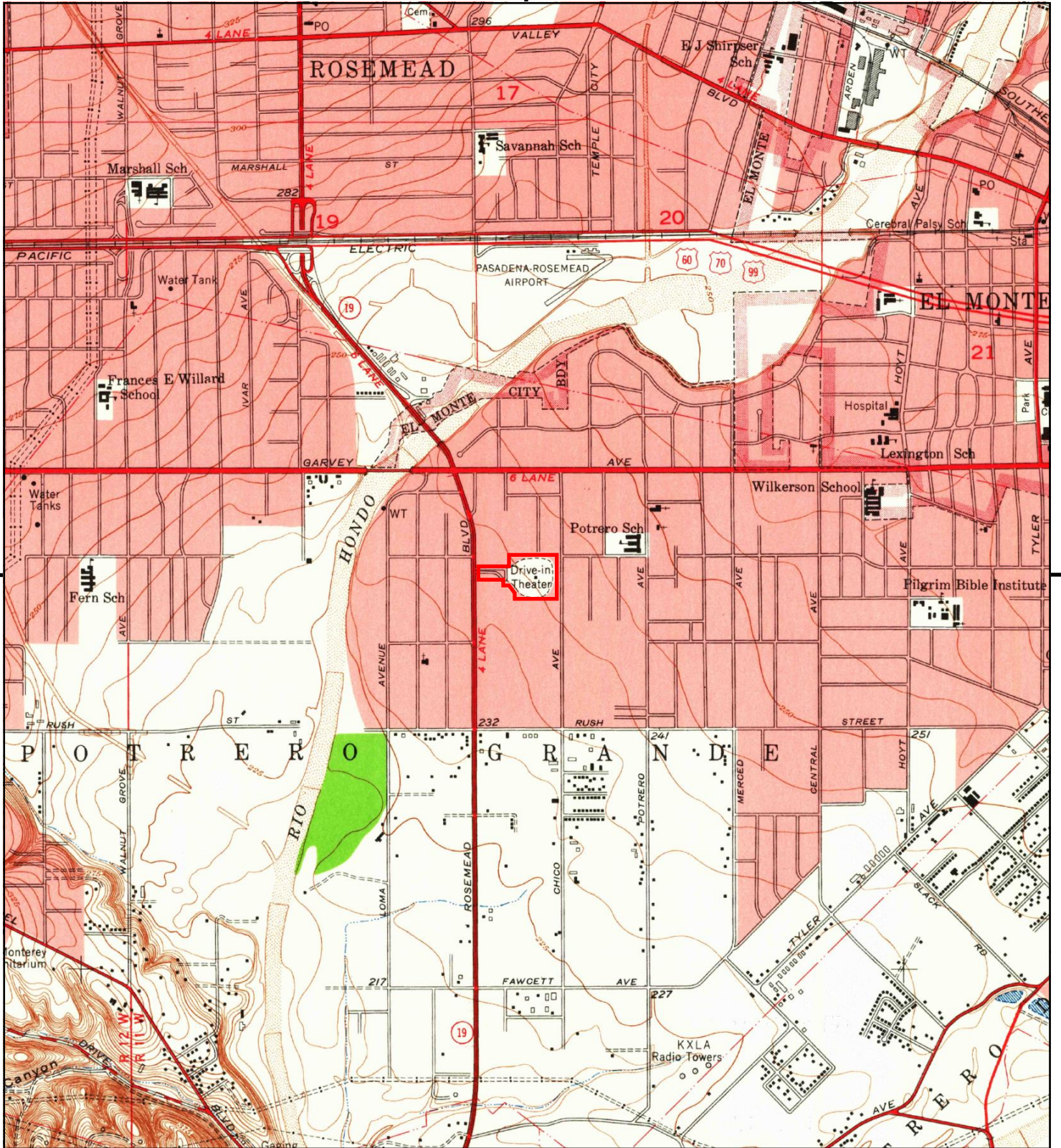


This report includes information from the following map sheet(s).



TP, El Monte, 1966, 7.5-minute

SITE NAME: South El Monte Swap-Meet
ADDRESS: 2540 Rosemead Boulevard
 South El Monte, CA 91733
CLIENT: Stantec



This report includes information from the following map sheet(s).

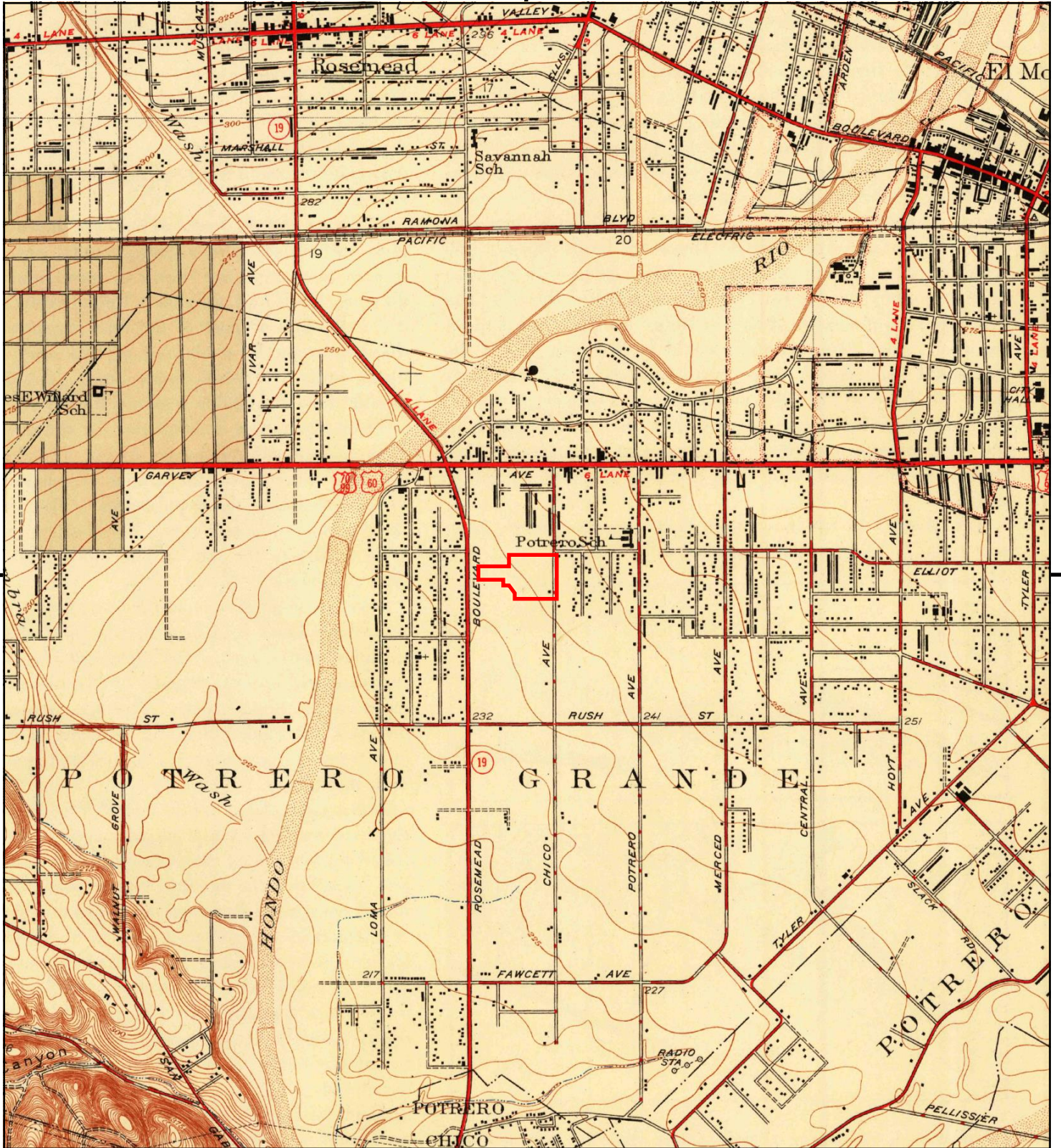


TP, El Monte, 1953, 7.5-minute

SITE NAME: South El Monte Swap-Meet
ADDRESS: 2540 Rosemead Boulevard
 South El Monte, CA 91733
CLIENT: Stantec

E-1795



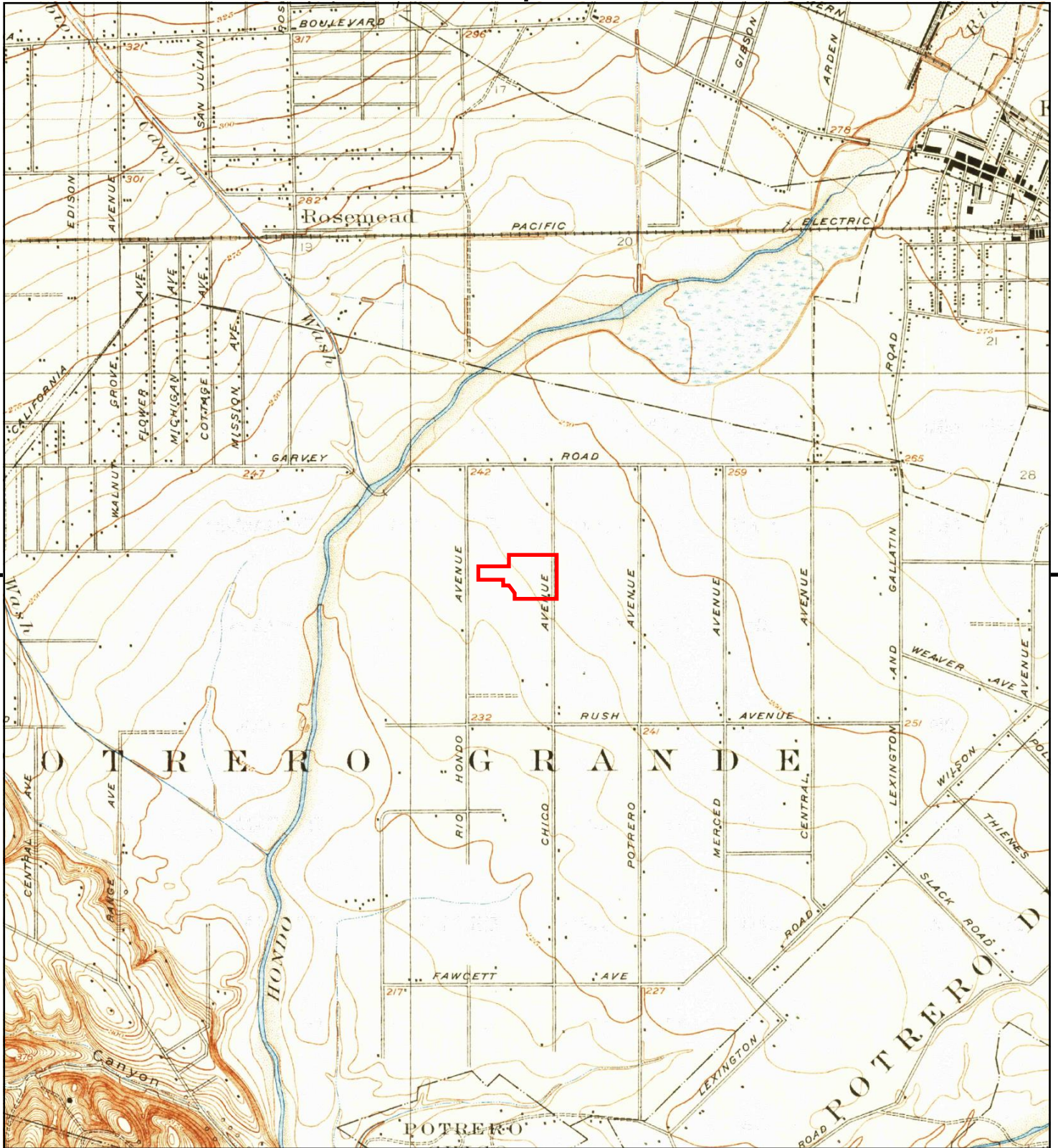


This report includes information from the following map sheet(s).



TP, El Monte, 1948, 7.5-minute

SITE NAME: South El Monte Swap-Meet
ADDRESS: 2540 Rosemead Boulevard
 South El Monte, CA 91733
CLIENT: Stantec



This report includes information from the following map sheet(s).

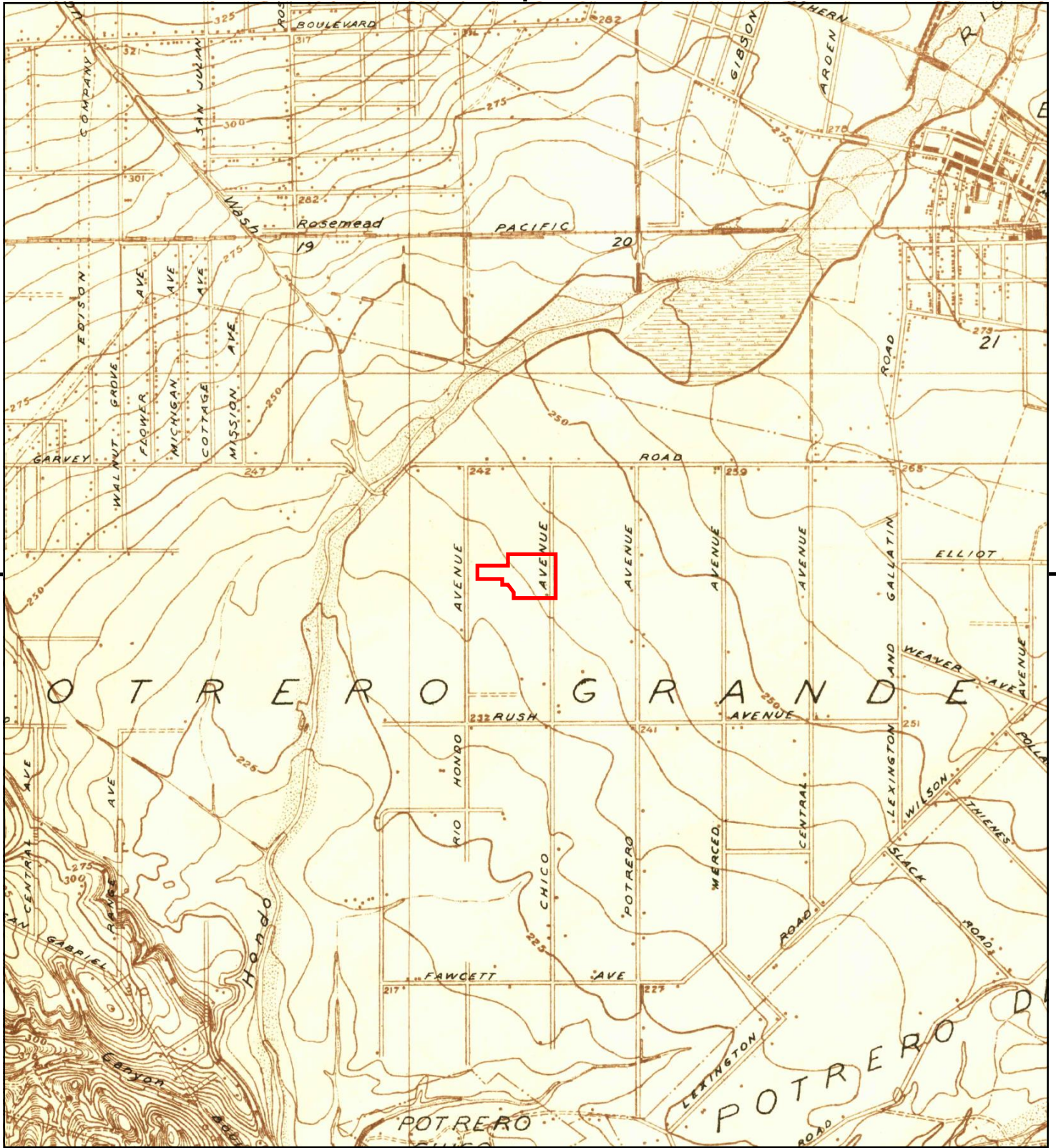


TP, El Monte, 1926, 7.5-minute

SITE NAME: South El Monte Swap-Meet
ADDRESS: 2540 Rosemead Boulevard
 South El Monte, CA 91733
CLIENT: Stantec

E-1797





This report includes information from the following map sheet(s).

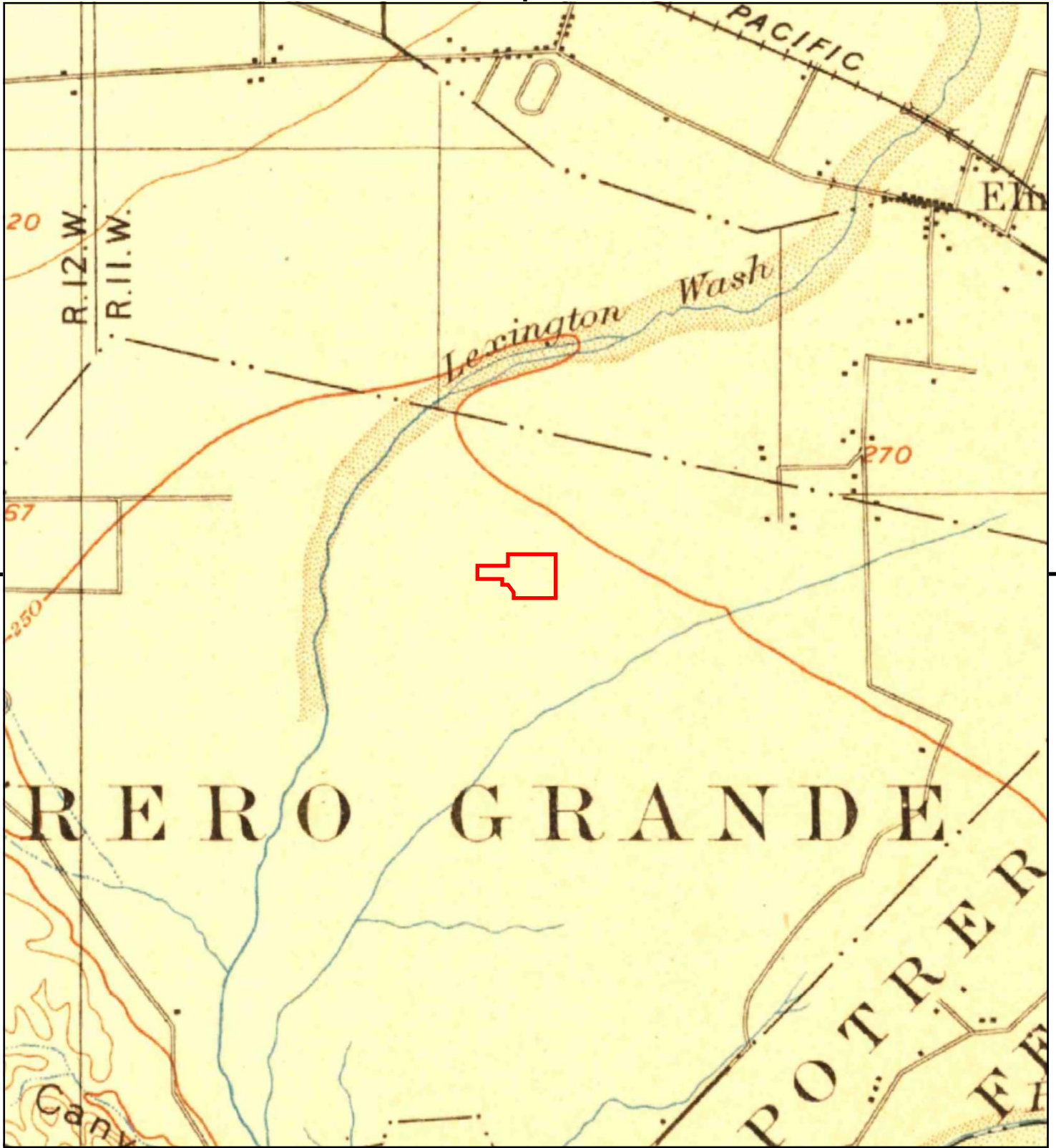


TP, El Monte, 1923, 7.5-minute

SITE NAME: South El Monte Swap-Meet
 ADDRESS: 2540 Rosemead Boulevard
 South El Monte, CA 91733
 CLIENT: Stantec

E-1798





This report includes information from the following map sheet(s).



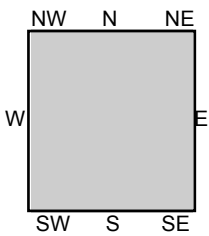
TP, Pasadena, 1900, 15-minute
 TP, Los Angeles, 1900, 15-minute

SITE NAME: South El Monte Swap-Meet
 ADDRESS: 2540 Rosemead Boulevard
 South El Monte, CA 91733
 CLIENT: Stantec





This report includes information from the following map sheet(s).



TP, Pasadena, 1896, 15-minute

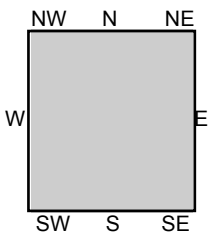
SITE NAME: South El Monte Swap-Meet
 ADDRESS: 2540 Rosemead Boulevard
 South El Monte, CA 91733
 CLIENT: Stantec

E-1800





This report includes information from the following map sheet(s).



TP, Los Angeles, 1894, 15-minute

SITE NAME: South El Monte Swap-Meet
 ADDRESS: 2540 Rosemead Boulevard
 South El Monte, CA 91733
 CLIENT: Stantec

E-1801





South El Monte Swap-Meet

2540 Rosemead Boulevard

South El Monte, CA 91733

Inquiry Number: 6112847.8

July 06, 2020

The EDR Aerial Photo Decade Package



6 Armstrong Road, 4th floor
Shelton, CT 06484
Toll Free: 800.352.0050
www.edrnet.com

EDR Aerial Photo Decade Package

07/06/20

Site Name:

South El Monte Swap-Meet
2540 Rosemead Boulevard
South El Monte, CA 91733
EDR Inquiry # 6112847.8

Client Name:

Stantec
735 E. Carnegie Drive, Suite 280
SAN BERNARDINO, CA 92408
Contact: Alicia Jansen



Environmental Data Resources, Inc. (EDR) Aerial Photo Decade Package is a screening tool designed to assist environmental professionals in evaluating potential liability on a target property resulting from past activities. EDR's professional researchers provide digitally reproduced historical aerial photographs, and when available, provide one photo per decade.

Search Results:

<u>Year</u>	<u>Scale</u>	<u>Details</u>	<u>Source</u>
2016	1"=500'	Flight Year: 2016	USDA/NAIP
2012	1"=500'	Flight Year: 2012	USDA/NAIP
2009	1"=500'	Flight Year: 2009	USDA/NAIP
2005	1"=500'	Flight Year: 2005	USDA/NAIP
2002	1"=500'	Flight Date: June 11, 2002	USDA
1994	1"=500'	Acquisition Date: May 31, 1994	USGS/DOQQ
1989	1"=500'	Flight Date: August 22, 1989	USDA
1983	1"=500'	Flight Date: November 23, 1983	EDR Proprietary Brewster Pacific
1979	1"=500'	Flight Date: May 11, 1979	EDR Proprietary Brewster Pacific
1977	1"=500'	Flight Date: April 25, 1977	EDR Proprietary Brewster Pacific
1964	1"=500'	Flight Date: July 28, 1964	USGS
1952	1"=500'	Flight Date: August 02, 1952	USGS
1948	1"=500'	Flight Date: July 10, 1948	USGS
1938	1"=500'	Flight Date: February 07, 1938	USDA
1928	1"=500'	Flight Date: January 01, 1928	FAIR

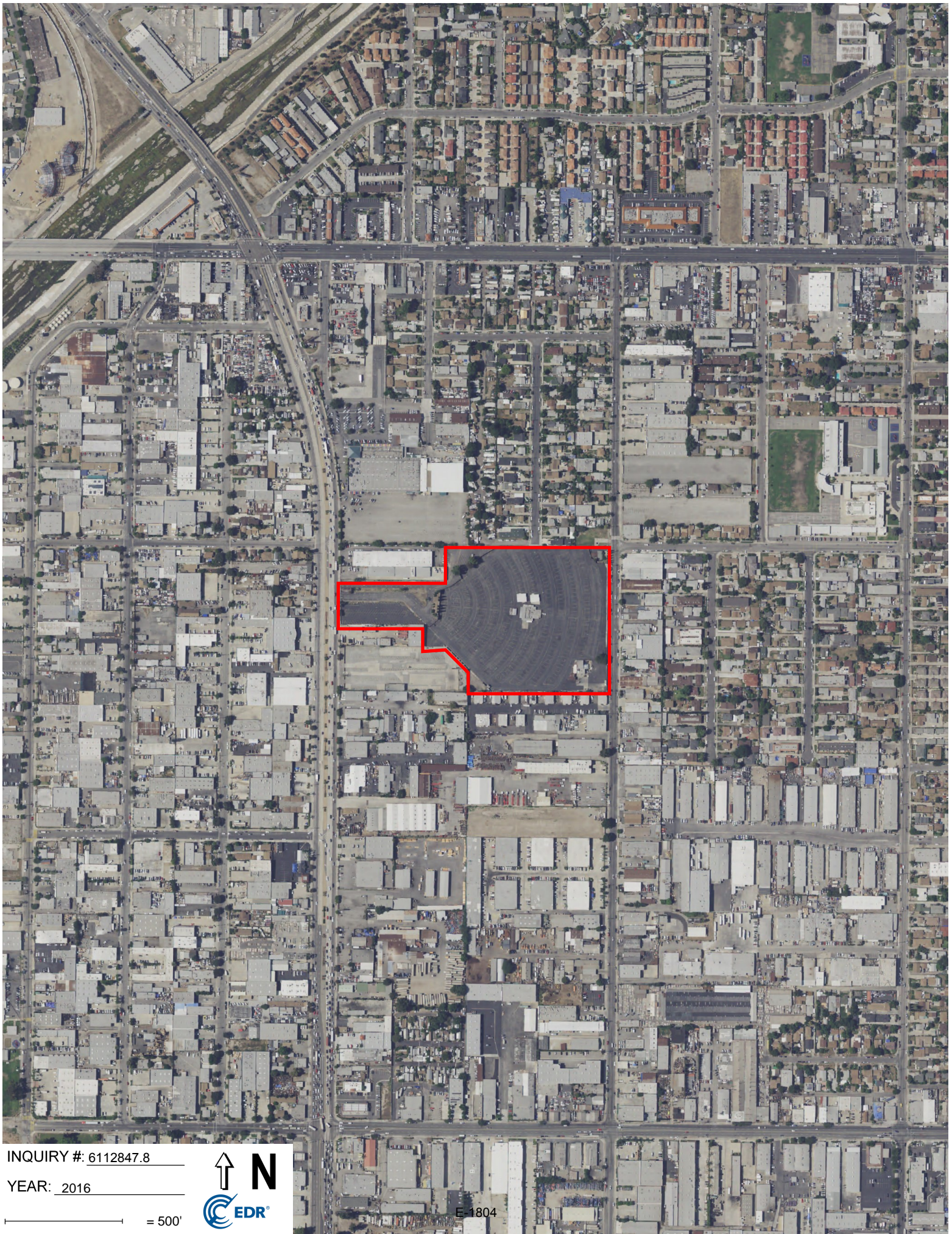
When delivered electronically by EDR, the aerial photo images included with this report are for ONE TIME USE ONLY. Further reproduction of these aerial photo images is prohibited without permission from EDR. For more information contact your EDR Account Executive.

Disclaimer - Copyright and Trademark Notice

This Report contains certain information obtained from a variety of public and other sources reasonably available to Environmental Data Resources, Inc. It cannot be concluded from this Report that coverage information for the target and surrounding properties does not exist from other sources. NO WARRANTY EXPRESSED OR IMPLIED, IS MADE WHATSOEVER IN CONNECTION WITH THIS REPORT. ENVIRONMENTAL DATA RESOURCES, INC. SPECIFICALLY DISCLAIMS THE MAKING OF ANY SUCH WARRANTIES, INCLUDING WITHOUT LIMITATION, MERCHANTABILITY OR FITNESS FOR A PARTICULAR USE OR PURPOSE. ALL RISK IS ASSUMED BY THE USER. IN NO EVENT SHALL ENVIRONMENTAL DATA RESOURCES, INC. BE LIABLE TO ANYONE, WHETHER ARISING OUT OF ERRORS OR OMISSIONS, NEGLIGENCE, ACCIDENT OR ANY OTHER CAUSE, FOR ANY LOSS OF DAMAGE, INCLUDING, WITHOUT LIMITATION, SPECIAL, INCIDENTAL, CONSEQUENTIAL, OR EXEMPLARY DAMAGES. ANY LIABILITY ON THE PART OF ENVIRONMENTAL DATA RESOURCES, INC. IS STRICTLY LIMITED TO A REFUND OF THE AMOUNT PAID FOR THIS REPORT. Purchaser accepts this Report "AS IS". Any analyses, estimates, ratings, environmental risk levels or risk codes provided in this Report are provided for illustrative purposes only, and are not intended to provide, nor should they be interpreted as providing any facts regarding, or prediction or forecast of, any environmental risk for any property. Only a Phase I Environmental Site Assessment performed by an environmental professional can provide information regarding the environmental risk for any property. Additionally, the information provided in this Report is not to be construed as legal advice.

Copyright 2020 by Environmental Data Resources, Inc. All rights reserved. Reproduction in any media or format, in whole or in part, of any report or map of Environmental Data Resources, Inc., or its affiliates, is prohibited without prior written permission.

EDR and its logos (including Sanborn and Sanborn Map) are trademarks of Environmental Data Resources, Inc. or its affiliates. All other trademarks used herein are the property of their respective owners.



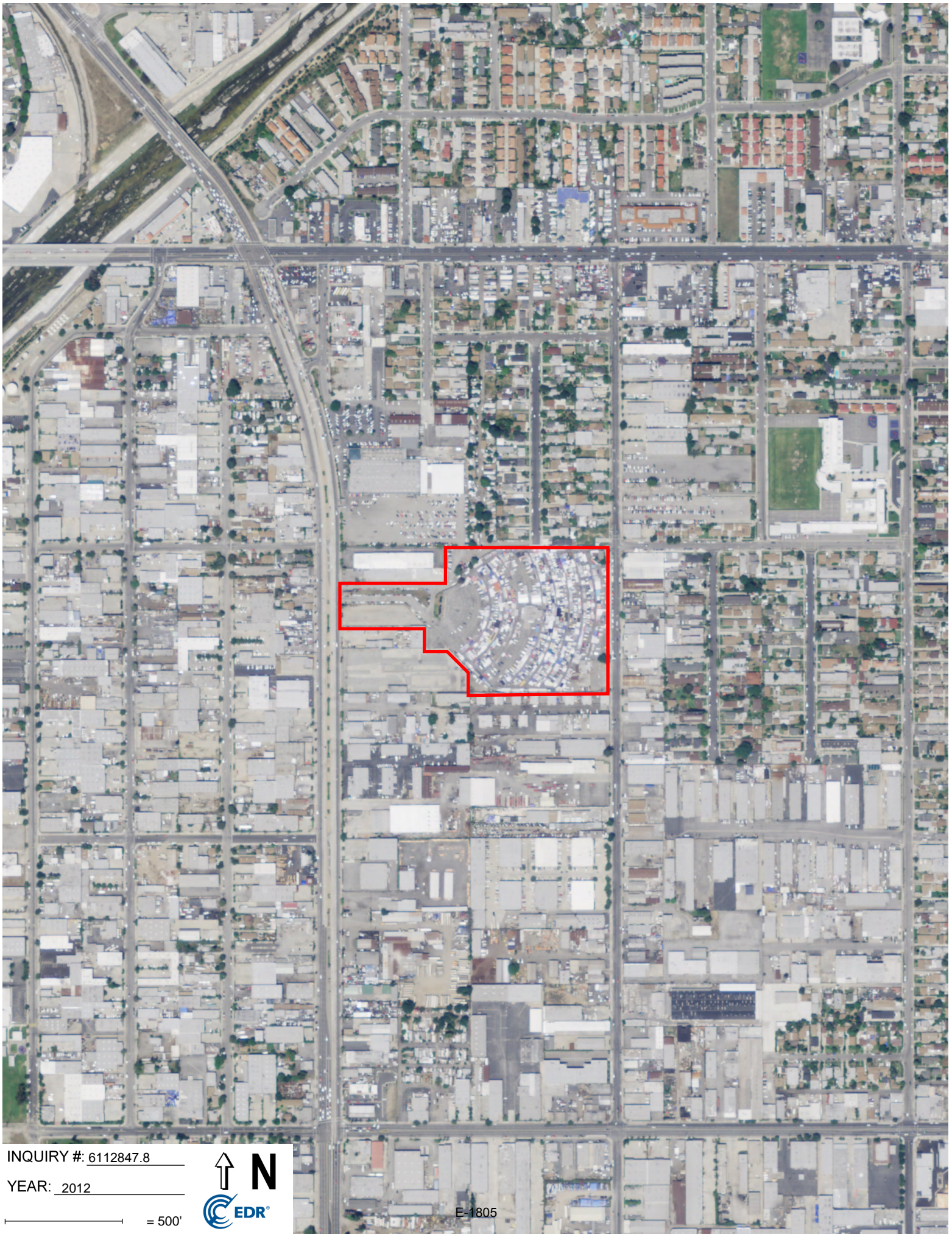
INQUIRY #: 6112847.8

YEAR: 2016

— = 500'



E-1804



INQUIRY #: 6112847.8

YEAR: 2012

— = 500'



E-1805



INQUIRY #: 6112847.8

YEAR: 2009

— = 500'



E-1806



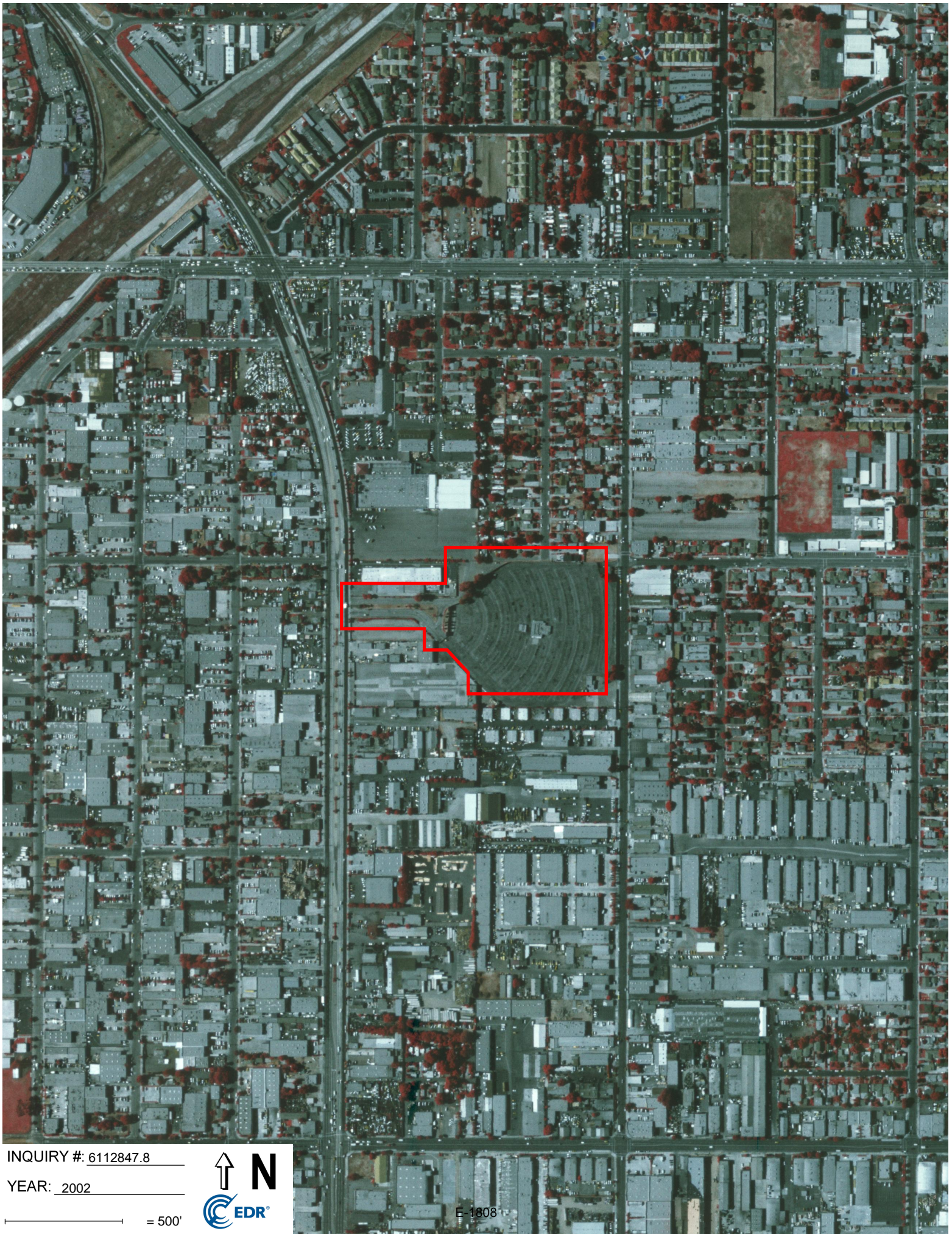
INQUIRY #: 6112847.8

YEAR: 2005

— = 500'



E-1807



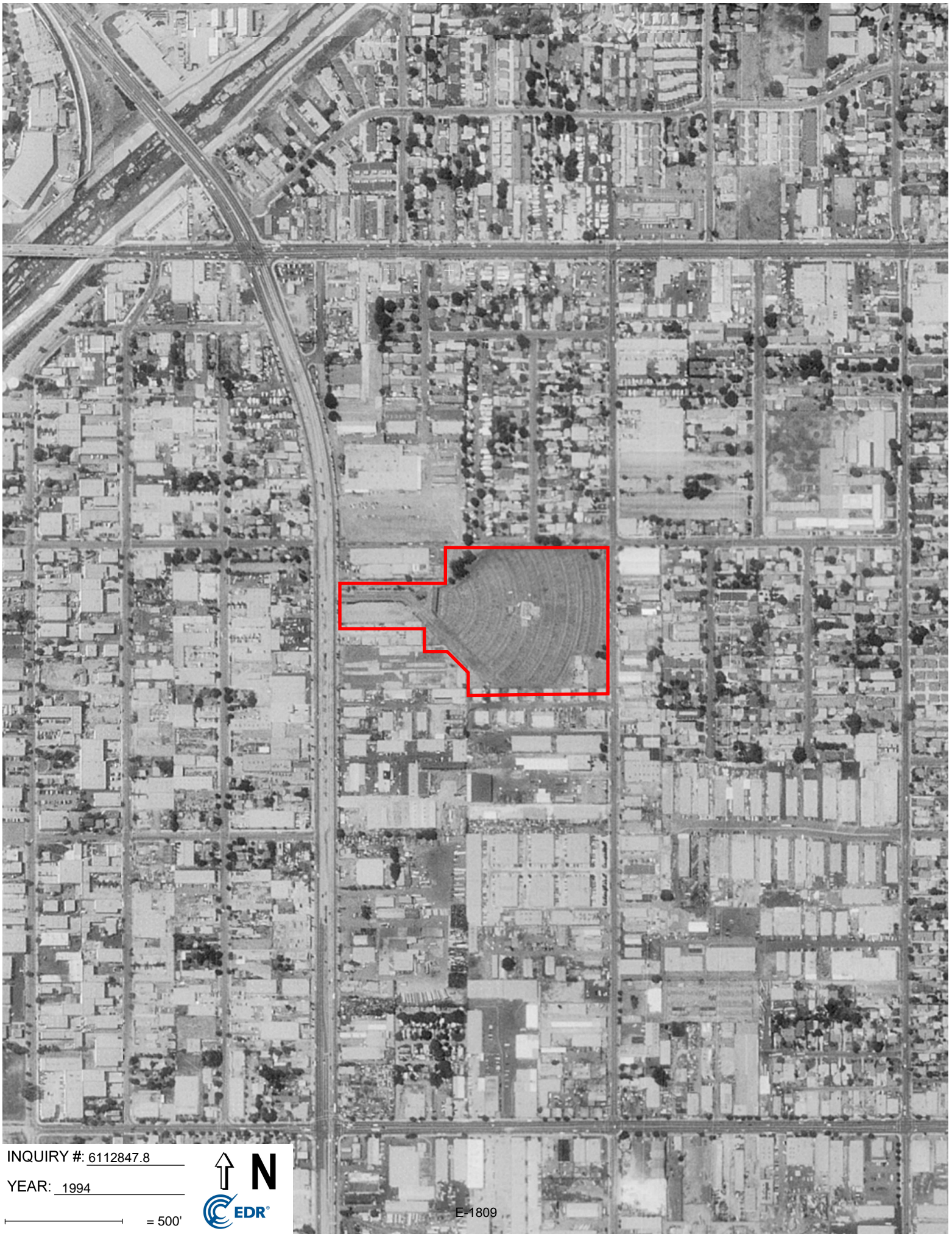
INQUIRY # 6112847.8

YEAR: 2002

— = 500'



E-1808



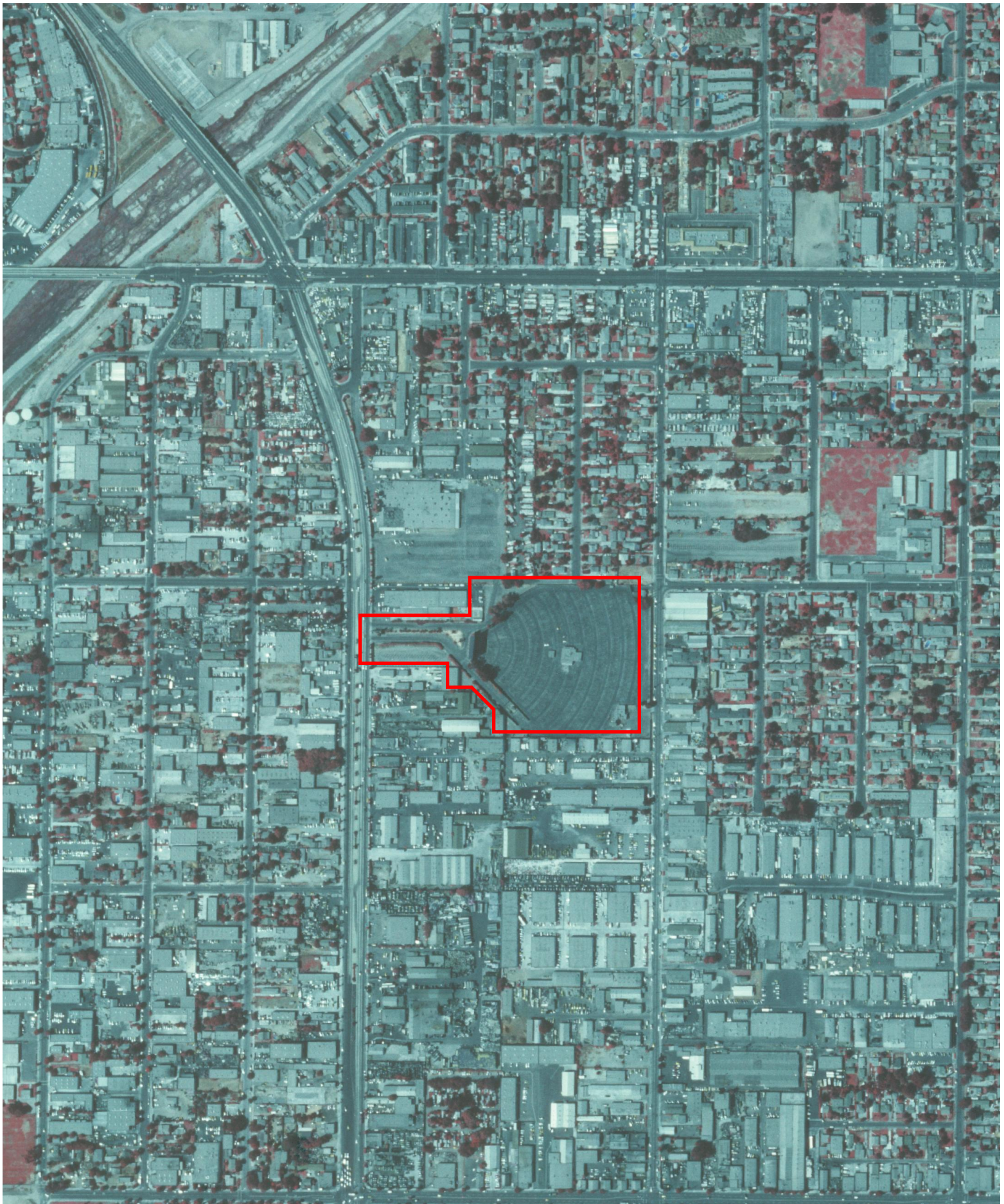
INQUIRY #: 6112847.8

YEAR: 1994

 = 500'



E-1809



INQUIRY #: 6112847.8

YEAR: 1989

— = 500'



E-1810



INQUIRY #: 6112847.8

YEAR: 1983

— = 500'



E-1811



INQUIRY #: 6112847.8

YEAR: 1979

— = 500'



E 1812



INQUIRY #: 6112847.8

YEAR: 1977

 = 500'



E-1813



INQUIRY #: 6112847.8

YEAR: 1964

— = 500'



E-1814



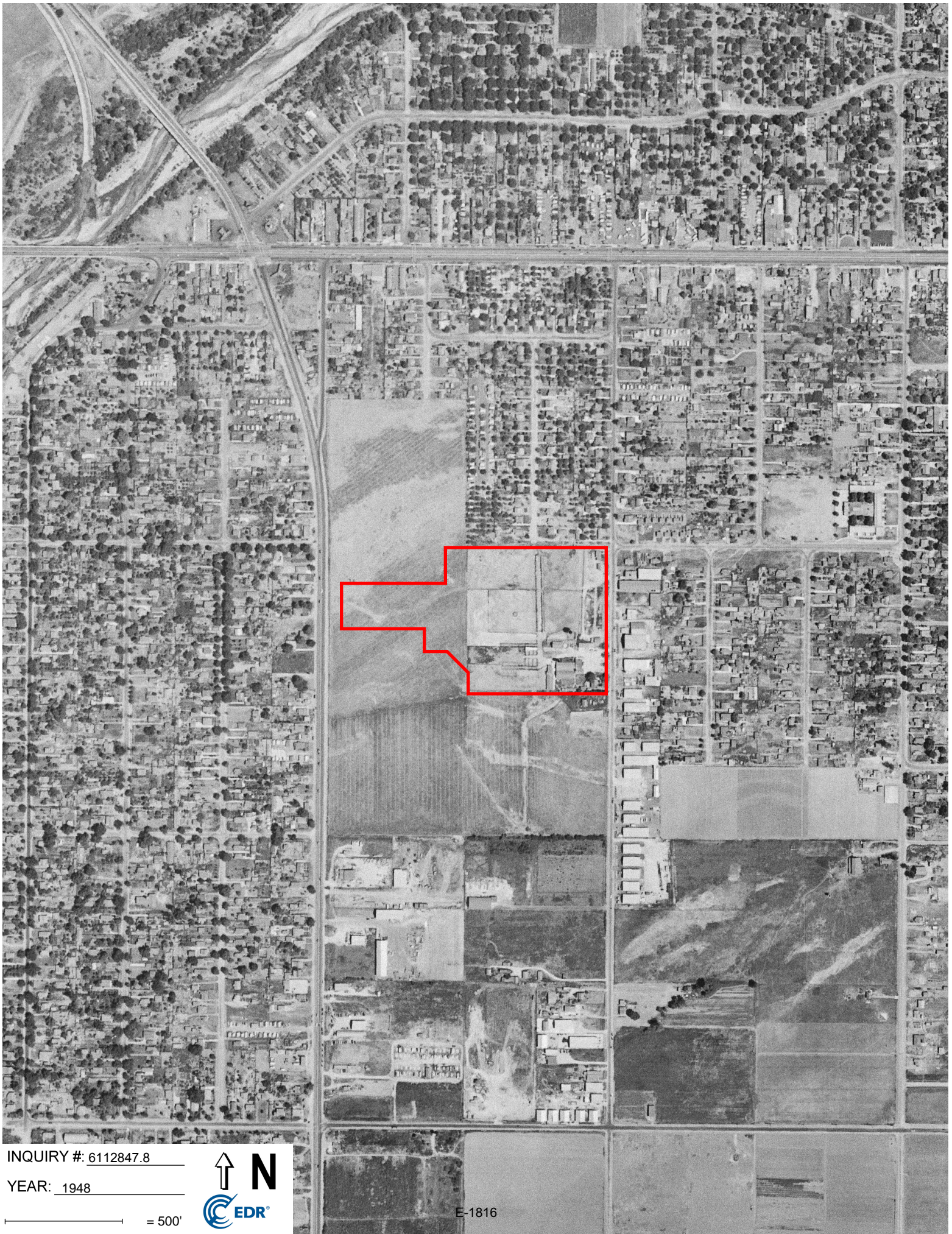
INQUIRY #: 6112847.8

YEAR: 1952

— = 500'



E-1815



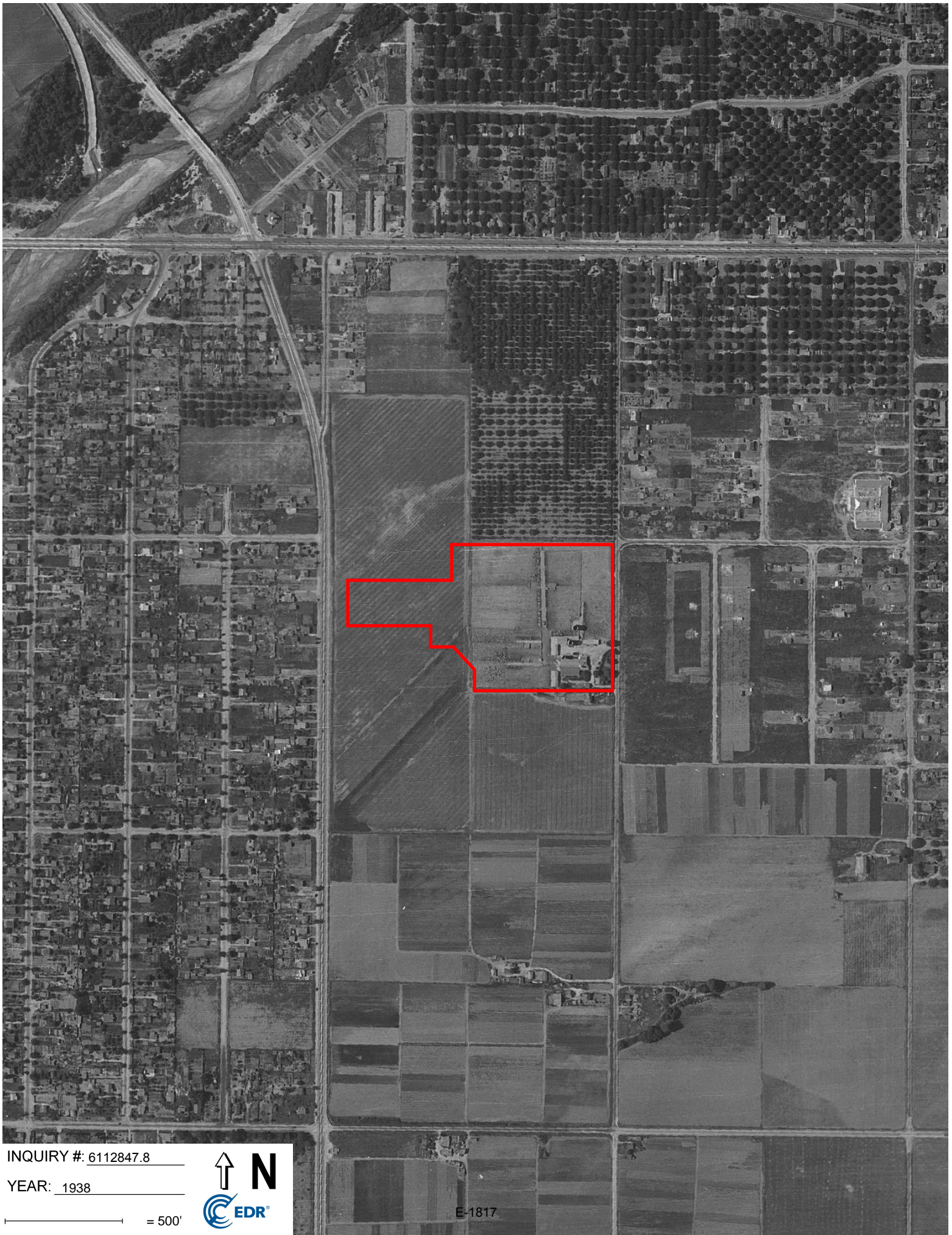
INQUIRY #: 6112847.8

YEAR: 1948

— = 500'



E-1816



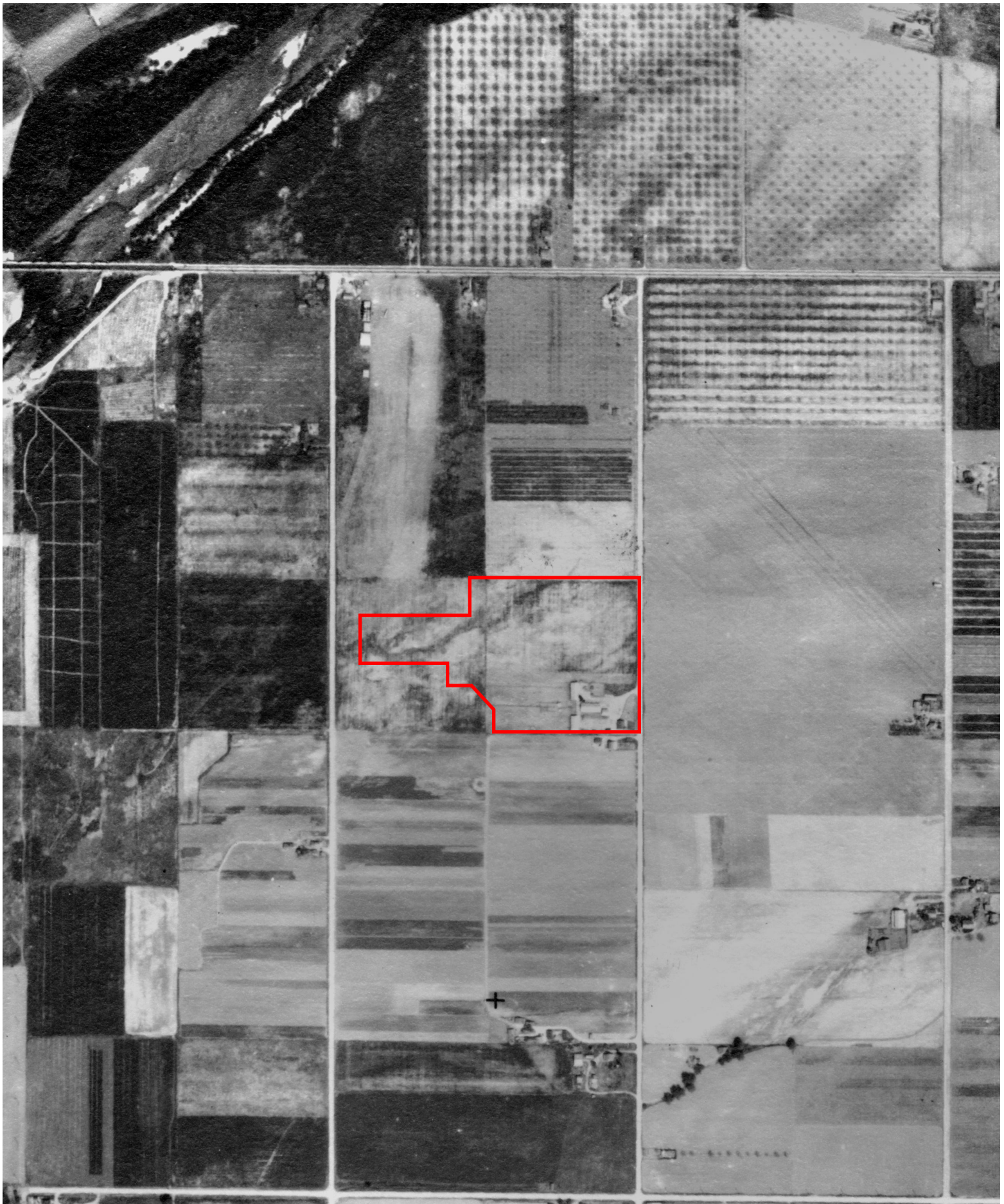
INQUIRY #: 6112847.8

YEAR: 1938

— = 500'



E-1817



INQUIRY #: 6112847.8

YEAR: 1928

— = 500'



E-1818

South El Monte Swap-Meet

2540 Rosemead Boulevard
South El Monte, CA 91733

Inquiry Number: 6112847.5
July 07, 2020

The EDR-City Directory Abstract

TABLE OF CONTENTS

SECTION

Executive Summary

Findings

City Directory Images

Thank you for your business.
Please contact EDR at 1-800-352-0050
with any questions or comments.

Disclaimer - Copyright and Trademark Notice

This Report contains certain information obtained from a variety of public and other sources reasonably available to Environmental Data Resources, Inc. It cannot be concluded from this Report that coverage information for the target and surrounding properties does not exist from other sources. **NO WARRANTY EXPRESSED OR IMPLIED, IS MADE WHATSOEVER IN CONNECTION WITH THIS REPORT. ENVIRONMENTAL DATA RESOURCES, INC. SPECIFICALLY DISCLAIMS THE MAKING OF ANY SUCH WARRANTIES, INCLUDING WITHOUT LIMITATION, MERCHANTABILITY OR FITNESS FOR A PARTICULAR USE OR PURPOSE. ALL RISK IS ASSUMED BY THE USER. IN NO EVENT SHALL ENVIRONMENTAL DATA RESOURCES, INC. BE LIABLE TO ANYONE, WHETHER ARISING OUT OF ERRORS OR OMISSIONS, NEGLIGENCE, ACCIDENT OR ANY OTHER CAUSE, FOR ANY LOSS OR DAMAGE, INCLUDING, WITHOUT LIMITATION, SPECIAL, INCIDENTAL, CONSEQUENTIAL, OR EXEMPLARY DAMAGES. ANY LIABILITY ON THE PART OF ENVIRONMENTAL DATA RESOURCES, INC. IS STRICTLY LIMITED TO A REFUND OF THE AMOUNT PAID FOR THIS REPORT.** Purchaser accepts this Report "AS IS". Any analyses, estimates, ratings, environmental risk levels or risk codes provided in this Report are provided for illustrative purposes only, and are not intended to provide, nor should they be interpreted as providing any facts regarding, or prediction or forecast of, any environmental risk for any property. Only a Phase I Environmental Site Assessment performed by an environmental professional can provide information regarding the environmental risk for any property. Additionally, the information provided in this Report is not to be construed as legal advice.

Copyright 2020 by Environmental Data Resources, Inc. All rights reserved. Reproduction in any media or format, in whole or in part, of any report or map of Environmental Data Resources, Inc. or its affiliates is prohibited without prior written permission.

EDR and its logos (including Sanborn and Sanborn Map) are trademarks of Environmental Data Resources, Inc. or its affiliates. All other trademarks used herein are the property of their respective owners.

EXECUTIVE SUMMARY

DESCRIPTION

Environmental Data Resources, Inc.'s (EDR) City Directory Abstract is a screening tool designed to assist environmental professionals in evaluating potential liability on a target property resulting from past activities. EDR's City Directory Abstract includes a search and abstract of available city directory data. For each address, the directory lists the name of the corresponding occupant at five year intervals.

Business directories including city, cross reference and telephone directories were reviewed, if available, at approximately five year intervals for the years spanning 1920 through 2014. This report compiles information gathered in this review by geocoding the latitude and longitude of properties identified and gathering information about properties within 660 feet of the target property.

A summary of the information obtained is provided in the text of this report.

RECORD SOURCES

EDR's Digital Archive combines historical directory listings from sources such as Cole Information and Dun & Bradstreet. These standard sources of property information complement and enhance each other to provide a more comprehensive report.

EDR is licensed to reproduce certain City Directory works by the copyright holders of those works. The purchaser of this EDR City Directory Report may include it in report(s) delivered to a customer. Reproduction of City Directories without permission of the publisher or licensed vendor may be a violation of copyright.

Data by

infoUSA[®]

Copyright©2008
All Rights Reserved

RESEARCH SUMMARY

The following research sources were consulted in the preparation of this report. An "X" indicates where information was identified in the source and provided in this report.

<u>Year</u>	<u>Source</u>	<u>TP</u>	<u>Adjoining</u>	<u>Text Abstract</u>	<u>Source Image</u>
2014	Cole Information Services	X	X	X	-
2009	Cole Information Services	-	X	X	-
	Cole Information Services	X	X	X	-
2006	Haines Company	-	X	X	-
	Haines Company	X	X	X	-
2004	Cole Information Services	-	X	X	-
	Cole Information Services	X	X	X	-
	Haines Company	-	-	-	-
	Haines Company	X	-	X	-
2003	Haines & Company	-	-	-	-
2001	Haines & Company, Inc.	-	-	-	-
2000	Pacific Bell Telephone	-	-	-	-

EXECUTIVE SUMMARY

<u>Year</u>	<u>Source</u>	<u>TP</u>	<u>Adjoining</u>	<u>Text Abstract</u>	<u>Source Image</u>
1999	Cole Information Services	-	X	X	-
	Cole Information Services	X	X	X	-
	Haines Company	-	X	X	-
	Haines Company	X	X	X	-
1996	GTE	-	-	-	-
1995	Pacific Bell	-	X	X	-
	Pacific Bell	X	X	X	-
1994	Cole Information Services	-	X	X	-
	Cole Information Services	X	X	X	-
1992	PACIFIC BELL WHITE PAGES	-	-	-	-
1991	Pacific Bell	-	-	-	-
1990	Pacific Bell	-	X	X	-
1986	Pacific Bell	-	X	X	-
1985	Pacific Bell	-	X	X	-
	Pacific Bell	X	X	X	-
1981	Pacific Telephone	-	X	X	-
1980	Pacific Telephone	-	X	X	-
	Pacific Telephone	X	X	X	-
1976	Pacific Telephone	-	X	X	-
1975	Pacific Telephone	-	X	X	-
1972	R. L. Polk & Co.	-	-	-	-
1971	R. L. Polk & Co.	-	-	-	-
1970	Pacific Telephone	-	-	-	-
1969	Pacific Telephone	-	-	-	-
1967	R. L. Polk & Co.	-	-	-	-
1966	Pacific Telephone	-	X	X	-
1965	GTE	-	-	-	-
1964	Pacific Telephone	-	-	-	-
1963	Pacific Telephone	-	-	-	-
1962	Pacific Telephone	-	-	-	-
1961	R. L. Polk & Co.	-	-	-	-
1960	Pacific Telephone	-	X	X	-
1958	Pacific Telephone	-	-	-	-
1957	Pacific Telephone	-	X	X	-
1956	Pacific Telephone	-	-	-	-
1955	R. L. Polk & Co.	-	-	-	-
1954	R. L. Polk & Co.	-	-	-	-
1952	Los Angeles Directory Co.	-	-	-	-
1951	Los Angeles Directory Co Publishers	-	-	-	-
1950	Pacific Telephone	-	X	X	-
1949	Los Angeles Directory Co.	-	-	-	-
1948	Los Angeles Directory Co.	-	-	-	-

EXECUTIVE SUMMARY

<u>Year</u>	<u>Source</u>	<u>TP</u>	<u>Adjoining</u>	<u>Text Abstract</u>	<u>Source Image</u>
1947	Pacific Directory Co.	-	-	-	-
1946	Southern California Telephone Co	-	-	-	-
1945	The Glendale Directory Co.	-	-	-	-
1944	R. L. Polk & Co.	-	-	-	-
1942	Los Angeles Directory Co.	-	-	-	-
1940	Los Angeles Directory Co.	-	-	-	-
1939	Los Angeles Directory Co.	-	-	-	-
1938	Los Angeles Directory Company Publishers	-	-	-	-
1937	Los Angeles Directory Co.	-	-	-	-
1936	Los Angeles Directory Co.	-	-	-	-
1935	Los Angeles Directory Co.	-	-	-	-
1934	Los Angeles Directory Co.	-	-	-	-
1933	Los Angeles Directory Co.	-	-	-	-
1932	Los Angeles Directory Co.	-	-	-	-
1931	Los Angeles Directory Company Publishers	-	-	-	-
1930	Los Angeles Directory Co.	-	-	-	-
1929	Los Angeles Directory Co.	-	-	-	-
1928	Los Angeles Directory Co.	-	-	-	-
1927	Los Angeles Directory Co.	-	-	-	-
1926	Los Angeles Directory Co.	-	-	-	-
1925	Los Angeles Directory Co.	-	-	-	-
1924	Los Angeles Directory Co.	-	-	-	-
1923	Los Angeles Directory Co.	-	-	-	-
1921	Los Angeles Directory Co.	-	-	-	-
1920	Los Angeles Directory Co.	-	-	-	-

EXECUTIVE SUMMARY

SELECTED ADDRESSES

The following addresses were selected by the client, for EDR to research. An "X" indicates where information was identified.

<u>Address</u>	<u>Type</u>	<u>Findings</u>
2559 Chico Avenue	Client Entered	X

FINDINGS

TARGET PROPERTY INFORMATION

ADDRESS

2540 Rosemead Boulevard
South El Monte, CA 91733

FINDINGS DETAIL

Target Property research detail.

CHICO AVE

2559 CHICO AVE

<u>Year</u>	<u>Uses</u>	<u>Source</u>
2009	STARLITE SWAPMEET	Cole Information Services

Chico Avenue

2559 Chico Avenue

<u>Year</u>	<u>Uses</u>	<u>Source</u>
2006	CHUShihjen	Haines Company
	ORTIZFillberto	Haines Company
1995	Chu Shih Jen	Pacific Bell
1985	BRATCHER FORD	Pacific Bell
1980	BRATCHER FORD CHICO AVE SOUTH EL MONTE	Pacific Telephone

ROSEMEAD BLVD

2540 ROSEMEAD BLVD

<u>Year</u>	<u>Uses</u>	<u>Source</u>
2014	ROSEMEAD SWAPMEET	Cole Information Services
	STARLITE DRIVEIN	Cole Information Services
	STARLITE SWAPMEET	Cole Information Services
2009	STARLITE SWAP MEET	Cole Information Services
2006	MEET STARLITE DRIVE IN	Haines Company
	ROSEMDSWAP	Haines Company
	STARLITE SWAP	Haines Company
2004	H & R CLOTHIERS	Cole Information Services
	ROSEMEAD SWAP MEET	Cole Information Services
	S ROSEMEAD	Cole Information Services
1999	STARLITE DRIVE IN	Cole Information Services

FINDINGS

<u>Year</u>	<u>Uses</u>	<u>Source</u>
1999	STARLITE SWAP MEET	Cole Information Services
1994	STARLITE DRIVE IN	Cole Information Services
	STARLITE SWAP MEET	Cole Information Services

FINDINGS

ADJOINING PROPERTY DETAIL

The following Adjoining Property addresses were researched for this report. Detailed findings are provided for each address.

FERN ST

9321 FERN ST

<u>Year</u>	<u>Uses</u>	<u>Source</u>
2014	A TEMP REFRIGERATION INC	Cole Information Services
2006	a HILTON Roberts	Haines Company
2004	ROBERTS HILTON	Cole Information Services
1999	OCCUPANT UNKNOWN	Cole Information Services
1994	HILTON, R D	Cole Information Services
1985	HILTON RD	Pacific Bell

9327 FERN ST

<u>Year</u>	<u>Uses</u>	<u>Source</u>
2014	GRISELDA MARQUEZ	Cole Information Services
2009	MANUEL LOPEZ	Cole Information Services
2006	No Current Listing	Haines Company
2004	OCCUPANT UNKNOWN	Cole Information Services
1999	MANUEL LOPEZ	Cole Information Services
	XXXX	Haines Company
	X TROY AV	Haines Company

9328 FERN ST

<u>Year</u>	<u>Uses</u>	<u>Source</u>
2014	COM CENTURY RESOURCES LLC	Cole Information Services
1957	ROSE RICNARD E	Pacific Telephone

9329 FERN ST

<u>Year</u>	<u>Uses</u>	<u>Source</u>
2014	BLANCOS WELDING SERVICE	Cole Information Services
2009	BLANCOS WELDING SERVICE	Cole Information Services
2006	SERVICE	Haines Company
	BLANCOS WELDING	Haines Company
2004	OCCUPANT UNKNOWN	Cole Information Services
1999	COLONIAL ARTISTIC IRON WORK	Cole Information Services
	XXXX	Haines Company
	COLONIAL ARTISTIC	Haines Company

FINDINGS

<u>Year</u>	<u>Uses</u>	<u>Source</u>
1994	COLONIAL ARTISTIC IRON WORKS	Cole Information Services
1975	ACCURATE MACHINE PRODUCTS	Pacific Telephone
1966	KESTLER ELECTRONICS	Pacific Telephone
	ACCURATE MACH PRODUCTS	Pacific Telephone
1960	ACCURATE MACH PRODUCTS	Pacific Telephone
1957	VENTURA REGULATOR CO	Pacific Telephone
	ACCURATE MACH PRODUCTS	Pacific Telephone

9347 FERN ST

<u>Year</u>	<u>Uses</u>	<u>Source</u>
2014	MANUEL TREJO	Cole Information Services
	LUIS SAUCEDO	Cole Information Services
	OCCUPANT UNKNOWN	Cole Information Services
2009	ESTELA TREJO	Cole Information Services
2006	TREJO Manuel	Haines Company
2004	ESTELA TREJO	Cole Information Services
1999	ESTELA TREJO	Cole Information Services
	TREJO Monique	Haines Company
1966	SANTA CRUZ NELLIE	Pacific Telephone
1957	WOOD CLINTON S	Pacific Telephone

9348 FERN ST

<u>Year</u>	<u>Uses</u>	<u>Source</u>
2014	OCCUPANT UNKNOWN	Cole Information Services
2009	MAHREZ NAAMANI	Cole Information Services
2006	LOPEZS	Haines Company
2004	OCCUPANT UNKNOWN	Cole Information Services
1999	MAHREZ NAAMANI	Cole Information Services

9350 FERN ST

<u>Year</u>	<u>Uses</u>	<u>Source</u>
2014	NOELIA CASTRO	Cole Information Services
2009	ISABEL MENDOZA	Cole Information Services
2006	MONDOZA Isabel	Haines Company
2004	ISABEL MENDOZA	Cole Information Services
1999	OCCUPANT UNKNOWN	Cole Information Services
	ISABEL MENDOZA	Cole Information Services
1994	PEREZ, L	Cole Information Services
1985	RICO MARGARITA	Pacific Bell

FINDINGS

9355 FERN ST

<u>Year</u>	<u>Uses</u>	<u>Source</u>
2014	CORAZON CERROS	Cole Information Services
2009	RALPH THOMPSON	Cole Information Services
2006	THOMPSON Chas T	Haines Company
2004	RALPH THOMPSON	Cole Information Services
1999	RALPH THOMPSON	Cole Information Services
	THOMPSON Chas T	Haines Company
1994	THOMPSON, CHARLES T	Cole Information Services
1985	THOMPSON CHAS T	Pacific Bell
1980	THOMPSON CHAS T FERN ST SOUTH EL MONTE	Pacific Telephone
1975	THOMPSON CHAS T	Pacific Telephone
1966	THOMPSON CHAS T	Pacific Telephone
1960	THOMPSON CHAS T	Pacific Telephone
1957	THOMPSON CHAS T	Pacific Telephone

9357 FERN ST

<u>Year</u>	<u>Uses</u>	<u>Source</u>
2014	OCCUPANT UNKNOWN	Cole Information Services
2009	GUADALUPE FIGUEROA	Cole Information Services
2006	FIGUEROA	Haines Company
	Guadalupe	Haines Company
2004	GUADALUPE FIGUEROA	Cole Information Services
1999	GUADALUPE FIGUEROA	Cole Information Services
	XXXX	Haines Company

9358 FERN ST

<u>Year</u>	<u>Uses</u>	<u>Source</u>
2014	JOSE GARCIA	Cole Information Services
2009	OCCUPANT UNKNOWN	Cole Information Services
2006	GARCIA Jose	Haines Company
2004	VIRGINIA RUIZ	Cole Information Services
1999	XXXX	Haines Company
1985	GARCIA AGUSTINE	Pacific Bell
1980	MUNOZ HILARIA FERN ST SOUTH EL MONTE	Pacific Telephone

9359 FERN ST

<u>Year</u>	<u>Uses</u>	<u>Source</u>
2009	OCCUPANT UNKNOWN	Cole Information Services

FINDINGS

<u>Year</u>	<u>Uses</u>	<u>Source</u>
2006	REVELES Jose	Haines Company
2004	JOSE REVELES	Cole Information Services
1994	LIPE, JENNIE	Cole Information Services
1985	LIPE JENNIE	Pacific Bell
1980	LIPE JENNIE FERN ST SOUTH EL MONTE	Pacific Telephone
1975	LIPE JENNIE	Pacific Telephone
1960	THOMPSON GAYLE	Pacific Telephone

9360 FERN ST

<u>Year</u>	<u>Uses</u>	<u>Source</u>
2014	JOSE GARCIA	Cole Information Services
2009	JOSE GARCIA	Cole Information Services
2006	GARCIA Jose	Haines Company
2004	JOSE GARCIA	Cole Information Services
1999	JOSE GARCIA	Cole Information Services
1985	GARCIA JOSE	Pacific Bell
1966	KOVACS ANDREW	Pacific Telephone

9361 FERN ST

<u>Year</u>	<u>Uses</u>	<u>Source</u>
2014	JOSE SALAZAR	Cole Information Services
2009	JOSE SALAZAR	Cole Information Services
2006	o SALAZAR Jose L	Haines Company
2004	OCCUPANT UNKNOWN	Cole Information Services
1999	SALAZAR Jose L	Haines Company
1985	LA PERRITERE ROLLAND	Pacific Bell
1980	LA PERRIERE ROLLAND FERN ST SOUTH EL MONTE	Pacific Telephone
1966	LAPERRIERE ROLLAND	Pacific Telephone
1960	BOND JENNY	Pacific Telephone

9364 FERN ST

<u>Year</u>	<u>Uses</u>	<u>Source</u>
2014	MARIO MORENO	Cole Information Services
2009	MARIO MORENO	Cole Information Services
2004	RAFUL VENCES	Cole Information Services
1999	MARIO MORENO	Cole Information Services

FINDINGS

9366 FERN ST

<u>Year</u>	<u>Uses</u>	<u>Source</u>
2014	ROSA MARTINEZ	Cole Information Services
2009	ROSA MARTINEZ	Cole Information Services
1999	XXXX	Haines Company

9367 FERN ST

<u>Year</u>	<u>Uses</u>	<u>Source</u>
2009	UNCLE LEE FASHION	Cole Information Services
2006	FASHION	Haines Company
	UNCLELEE	Haines Company
2004	UNCLE LEE FASHION	Cole Information Services
	OCCUPANT UNKNOWN	Cole Information Services
1999	WING LUNG FASHION	Cole Information Services
	WING LUNG FASHION	Haines Company
1994	PACIFIC FOODS DISTRIBUTORS	Cole Information Services
1957	CRABTREE OTTO	Pacific Telephone

9369 FERN ST

<u>Year</u>	<u>Uses</u>	<u>Source</u>
2004	LEE LO	Cole Information Services
1966	MELKES MACH	Pacific Telephone
	MELKESIAN HAROLD A MELKES MACH	Pacific Telephone

9373 FERN ST

<u>Year</u>	<u>Uses</u>	<u>Source</u>
2014	FERNANDO FERNANDEZ	Cole Information Services
2009	FERNANDO FERNANDEZ	Cole Information Services
2006	LOPEZ Dalila	Haines Company
	EDWARDS Howard	Haines Company
2004	DALILA LOPEZ	Cole Information Services
1999	FERNANDO FERNANDEZ	Cole Information Services
	XXXX	Haines Company
1975	FERRAR BERNARD	Pacific Telephone
1966	BROWN L H	Pacific Telephone
1957	BROWN ALLEAH J	Pacific Telephone

9374 FERN ST

<u>Year</u>	<u>Uses</u>	<u>Source</u>
1999	MUNOZ Jose	Haines Company
1994	REVELES, JOSE	Cole Information Services

FINDINGS

<u>Year</u>	<u>Uses</u>	<u>Source</u>
1985	GEISLER KATHERINE L	Pacific Bell
1975	STRUHAR JOHN	Pacific Telephone
1966	STRUHAR JOHN	Pacific Telephone
1960	STRUHAR JOHN	Pacific Telephone
1957	STRUHAR JOHN	Pacific Telephone

9375 FERN ST

<u>Year</u>	<u>Uses</u>	<u>Source</u>
2014	SIMON LOPEZ	Cole Information Services
2009	ERENDIDA PALOMINO	Cole Information Services
2006	PALOMINO Erendira	Haines Company
2004	ERENDIDA PALOMINO	Cole Information Services
1999	ERENDIDA PALOMINO	Cole Information Services
	XXXX	Haines Company

9376 FERN ST

<u>Year</u>	<u>Uses</u>	<u>Source</u>
1999	XXXX	Haines Company
	X ROSEMEAD BLVD	Haines Company
	X CHICO AV	Haines Company
1980	MILLARD WM FERN ST SOUTH EL MONTE	Pacific Telephone

N ROSEMEAD BLVD

2450 N ROSEMEAD BLVD

<u>Year</u>	<u>Uses</u>	<u>Source</u>
1995	CONVEYOR RENTAL BY HARRIS	Pacific Bell
1990	HARRIS CONVEYOR & RENTALS INC SOUTH EL MONTE	Pacific Bell
	HARRIS BILT CONVEYORS SOUTH EL MONTE	Pacific Bell
	CONVEYOR RENTAL BY HARRIS SOUTH EL MONTE	Pacific Bell
1986	HARRIS CONVEYOR & RENTALS INC SOUTH EL MONTE	Pacific Bell
	HARRIS BILT CONVEYORS SOUTH EL MONTE	Pacific Bell
1985	HARRIS BILT CONVEYORS	Pacific Bell
	HARRIS CONVEYOR & RENTALS INC	Pacific Bell
1981	CONVEYOR RENTAL BY HARRIS SOUTH EL MONTE	Pacific Telephone

FINDINGS

<u>Year</u>	<u>Uses</u>	<u>Source</u>
1976	Harris Bill Conveyors	Pacific Telephone
	HARRIS CONVEYOR & RENTALS INC	Pacific Telephone

2460 N ROSEMEAD BLVD

<u>Year</u>	<u>Uses</u>	<u>Source</u>
1990	HOOTER BROS ENAMELING SOUTH EL MONTE	Pacific Bell
1986	HOOTER BROS ENAMELING SOUTH EL MONTE	Pacific Bell
1985	HOOTER BROS ENAMELING	Pacific Bell
1981	HOOTER BROS ENAMELING SOUTH EL MONTE	Pacific Telephone

2464 N ROSEMEAD BLVD

<u>Year</u>	<u>Uses</u>	<u>Source</u>
1990	BUCHANAN CO SHEET METL SOUTH EL MONTE	Pacific Bell
1986	BUCHANAN CO SHEET METL SOUTH EL MONTE	Pacific Bell
1985	BUCHANAN CO SHEET METL	Pacific Bell
1981	BUCHANAN CO SHEET METL SOUTH EL MONTE	Pacific Telephone

2535 N ROSEMEAD BLVD

<u>Year</u>	<u>Uses</u>	<u>Source</u>
1995	TRU LUONG SEWING CONTRACTOR	Pacific Bell
1986	SNYDER RESEARCH LAB INC SOUTH EL MONTE	Pacific Bell
1985	SNYDER RESEARCH LAB INC	Pacific Bell

2560 N ROSEMEAD BLVD

<u>Year</u>	<u>Uses</u>	<u>Source</u>
1990	COLE C W & CO INC LIGHTNG SOUTH EL MONTE	Pacific Bell
	COLE LIGHTING CO SOUTH EL MONTE	Pacific Bell
1986	COLE LIGHTING CO SOUTH EL MONTE	Pacific Bell
	COLE C W & CO INC LIGHTNG SOUTH EL MONTE	Pacific Bell
1985	COLE C W & CO INC LIGHTNG	Pacific Bell
1981	COLE LIGHTING CO SOUTH EL MONTE	Pacific Telephone

FINDINGS

2620 N ROSEMEAD BLVD

<u>Year</u>	<u>Uses</u>	<u>Source</u>
1995	WHITE DON A INC	Pacific Bell
1990	SBICCA OF CALIF SOUTH EL MONTE	Pacific Bell
1986	SBICCA OF CALIF SOUTH EL MONTE	Pacific Bell
1985	SBICCA OF CALIF	Pacific Bell
1981	SBICCA OF CALIF SOUTH EL MONTE	Pacific Telephone

2637 N ROSEMEAD BLVD

<u>Year</u>	<u>Uses</u>	<u>Source</u>
1995	SUPERIOR TRANSMISSION & REAR END	Pacific Bell
	SUPERIOR AUTO TRANSMISSION	Pacific Bell
1990	JONAH SPRING CO SOUTH EL MONTE	Pacific Bell
	SUPERIOR STANDARD TRANSMISSION & REAR ENDS SOUTH EL MONTE	Pacific Bell
1986	SUPERIOR AUTO PARTS TRANSMISSION & REAR ENDS SOUTH EL MONTE	Pacific Bell
1985	SUPERIOR AUTO SALVAGE	Pacific Bell
	SUPERIOR AUTO TRANSANTA MONICASSION	Pacific Bell
	SUPERIOR AUTO PARTS TRANSMISSION & REAR ENDS	Pacific Bell
1981	SUPERIOR AUTO TRANSMISSION SOUTH EL MONTE	Pacific Telephone
	SUPERIOR AUTO SALVAGE SOUTH EL MONTE	Pacific Telephone

ROSEMEAD BLVD

2353 ROSEMEAD BLVD

<u>Year</u>	<u>Uses</u>	<u>Source</u>
1950	REPETTO TIMOTHY R	Pacific Telephone

2447 ROSEMEAD BLVD

<u>Year</u>	<u>Uses</u>	<u>Source</u>
2004	S & C INTERNATIONAL INC	Cole Information Services
	OCCUPANT UNKNOWN	Cole Information Services
1999	S & C INTERNATL INCORPORATED	Cole Information Services
1994	S & C INTL INC	Cole Information Services

FINDINGS

2450 ROSEMEAD BLVD

<u>Year</u>	<u>Uses</u>	<u>Source</u>
2006	HARRIS CONVEYOR & RENTALS INC HARRIS CONVEYOR	Haines Company Haines Company Haines Company
1999	CONVEYOR RENTAL BY HARRIS HARRIS CONVEYOR & RENTALS INCORPORATED	Cole Information Services Cole Information Services
1994	HARRIS CONVEYOR & RENTALS INC	Cole Information Services

2453 ROSEMEAD BLVD

<u>Year</u>	<u>Uses</u>	<u>Source</u>
2014	TRUSTY ENTERPRISES INC ASIA BUILDING SUPPLY INC	Cole Information Services Cole Information Services
1999	TRUSTY ENTERPRISES INCORPORATED	Cole Information Services

2454 ROSEMEAD BLVD

<u>Year</u>	<u>Uses</u>	<u>Source</u>
2014	5 STAR INTERIORS	Cole Information Services
2009	5 STAR INTERIORS	Cole Information Services
2006	5 STAR INTERIORS	Haines Company
2004	5 STAR INTERIORS OCCUPANT UNKNOWN	Cole Information Services Cole Information Services
1999	5 STAR INTERIORS ALLEN PRODUCTS COMPANY A P C	Cole Information Services Cole Information Services Cole Information Services
1994	BRIGHT SIGNS	Cole Information Services

2455 ROSEMEAD BLVD

<u>Year</u>	<u>Uses</u>	<u>Source</u>
2009	CARPETS ON WHEELS	Cole Information Services

2456 ROSEMEAD BLVD

<u>Year</u>	<u>Uses</u>	<u>Source</u>
2014	KUHLE LOPEZ ELECTRIC MAXWELL PETS & SUPPLIES CO LA TRANSMISSION PARTS EUROPEAN AUTOMOTIVE TECHNOLOGY	Cole Information Services Cole Information Services Cole Information Services Cole Information Services Cole Information Services

FINDINGS

<u>Year</u>	<u>Uses</u>	<u>Source</u>
2009	EUROPEAN AUTOMOTIVE TECHNOLOGY	Cole Information Services
2006	EUROPEAN AUTOMOTIVE TECHNOLOGY SOFA BEAUTIFUL SRC PRODUCTION	Haines Company Haines Company Haines Company Haines Company
2004	OCCUPANT UNKNOWN EUROPEAN AUTOMOTIVE TECHNOLOGY INC	Cole Information Services Cole Information Services
1999	BUMPER COMPANY THE CHENS CORPORATION MAS SEWING INCORPORATED	Cole Information Services Cole Information Services Cole Information Services
1994	TREMINIO, JUAN TOPTONE MANUFACTURING INC ENSENADA AUTO CHROME	Cole Information Services Cole Information Services Cole Information Services

2458 ROSEMEAD BLVD

<u>Year</u>	<u>Uses</u>	<u>Source</u>
2014	GOLDEN WEST BRASS	Cole Information Services
2009	GOLDEN WEST BRASS INDUSTRY	Cole Information Services
2006	GOOD DEAL TRADING COMPANY	Haines Company Haines Company
1999	CALIF SHELL COMPANY CASKTS	Cole Information Services
1994	CALIFORNIA SHELL	Cole Information Services

2460 ROSEMEAD BLVD

<u>Year</u>	<u>Uses</u>	<u>Source</u>
2014	HOOTER BROTHER ENAMELING	Cole Information Services
2009	HOOTER BROTHERS ENAMELING INC	Cole Information Services
2006	HOOTER BROS ENAMELG	Haines Company Haines Company
2004	OCCUPANT UNKNOWN	Cole Information Services
1999	HOOTER BROTHERS ENAMELING	Cole Information Services
1994	HOOTER BROTHERS ENAMELING	Cole Information Services

2464 ROSEMEAD BLVD

<u>Year</u>	<u>Uses</u>	<u>Source</u>
2009	BOMING CORP CHOICE IMPORTS CO	Cole Information Services Cole Information Services
2006	CHOICETIL CHOICE	Haines Company

FINDINGS

<u>Year</u>	<u>Uses</u>	<u>Source</u>
2006	IMPORTS	Haines Company
2004	CHOICE TIL CHOICE IMPORTS	Cole Information Services
	CHOICE IMPORT TILE	Cole Information Services
1999	IRON MASTERS	Cole Information Services
1994	SISSELLS AUTOMOTIVE	Cole Information Services
	SOLID CONSTRUCTION CO	Cole Information Services

2499 ROSEMEAD BLVD

<u>Year</u>	<u>Uses</u>	<u>Source</u>
2014	A P W KNOXSEEMAN WAREHOUSE INC	Cole Information Services
2009	APW KNOX SEEMAN WAREHOUSE INC	Cole Information Services
2006	SEEMAN WRHS INC	Haines Company
	A P W KNOX	Haines Company
2004	APW KNOX SEEMAN WAREHOUSE INC	Cole Information Services

2500 ROSEMEAD BLVD

<u>Year</u>	<u>Uses</u>	<u>Source</u>
2006	CALMONTE CORP	Haines Company
2004	OCCUPANT UNKNOWN	Cole Information Services
1999	CALMONTE CORPORATION	Cole Information Services

2501 ROSEMEAD BLVD

<u>Year</u>	<u>Uses</u>	<u>Source</u>
2014	ABC DISTRIBUTING	Cole Information Services
2009	CLASSIC MEDICAL TRANSIT CORP	Cole Information Services
	JAMCO DISTRIBUTING CO	Cole Information Services
2006	ABC DISTRIBUTING	Haines Company
2004	DONALD MCNEILL	Cole Information Services
	ABC DISTRIBUTING	Cole Information Services
1999	A B C DISTRIBUTING	Cole Information Services
1994	ABC DISTRIBUTING	Cole Information Services

2509 ROSEMEAD BLVD

<u>Year</u>	<u>Uses</u>	<u>Source</u>
2014	CABINETS & MORE	Cole Information Services
2009	CABINETS & MORE INC	Cole Information Services
2006	ELITE SHOES US	Haines Company
1999	KLESSIG MARINE	Cole Information Services
1994	KLESSIG MARINE	Cole Information Services

FINDINGS

<u>Year</u>	<u>Uses</u>	<u>Source</u>
1994	KLESSIG, MARINE	Cole Information Services

2511 ROSEMEAD BLVD

<u>Year</u>	<u>Uses</u>	<u>Source</u>
2014	HACKNEY INC	Cole Information Services
	BM WOOD PRODUCTS	Cole Information Services
2006	CONDITIONING GWAIR	Haines Company
	G W AIR	Haines Company
	CONDITIONING INC	Haines Company
2004	OCCUPANT UNKNOWN	Cole Information Services
1999	OUTBOARD SERVICE COMPANY	Cole Information Services
1994	OUTBOARD SERVICE CO	Cole Information Services

2521 ROSEMEAD BLVD

<u>Year</u>	<u>Uses</u>	<u>Source</u>
2009	ALVAREZ AUTO CENTER	Cole Information Services
	JOSES AUTO ELECTRIC	Cole Information Services
2006	ALVAREZAUTO	Haines Company
	REPAIR	Haines Company
	ELEC JOSES AUTO	Haines Company
	CENTER ALVAREZAUTO	Haines Company
2004	ALTA AUTO SALES	Cole Information Services
	ALVAREZ AUTO BODY	Cole Information Services
	JOSES AUTO ELECTRIC	Cole Information Services
	FERNANDO SANDOVAL	Cole Information Services
1999	ALVAREZ AUTO CENTER	Cole Information Services
	ALVAREZ AUTO ELECTRIC	Cole Information Services
1994	BEAVER CAMPER CO	Cole Information Services

2526 ROSEMEAD BLVD

<u>Year</u>	<u>Uses</u>	<u>Source</u>
2014	SUNSET LADDER CO	Cole Information Services
2009	BECO TECHNOLOGIES	Cole Information Services
	SUNSET LADDER CO	Cole Information Services
2006	SUNSETLADDER	Haines Company
1999	SUNSET LADDER COMPANY	Cole Information Services
1994	HERTZ PENSKE TRUCK RENTAL	Cole Information Services
	SUNSET LADDER CO	Cole Information Services

FINDINGS

2535 ROSEMEAD BLVD

<u>Year</u>	<u>Uses</u>	<u>Source</u>
2014	RESTAURANT EQUIPMENT	Cole Information Services
2006	SEWING	Haines Company
	TRU LUONG	Haines Company
2004	TRU LUONG SEWING CONTRACTOR	Cole Information Services
1999	TRU LUONG SEWING CONTRACTOR	Cole Information Services
1994	TRU LUONG SEWING CONTRACTOR	Cole Information Services

2541 ROSEMEAD BLVD

<u>Year</u>	<u>Uses</u>	<u>Source</u>
2014	YUMMY RESTAURANT	Cole Information Services
2009	LA CASITA RESTAURANT	Cole Information Services
2006	LACASITA	Haines Company
2004	LA CASITA	Cole Information Services
	OCCUPANT UNKNOWN	Cole Information Services
1994	LA CASITA MEXICAN FOOD	Cole Information Services

2543 ROSEMEAD BLVD

<u>Year</u>	<u>Uses</u>	<u>Source</u>
2014	MARIA RIVERA	Cole Information Services
	ELVIRA VEGA	Cole Information Services
	AMADA PINEDA	Cole Information Services
2009	ALICIA HERNANDEZ	Cole Information Services
	MARIA RIVERA	Cole Information Services
	ELVIRA VEGA	Cole Information Services
	JORGE BARRERA	Cole Information Services
2006	V/2 ZAVALETA Pedro	Haines Company
	BARRERA Jorge	Haines Company
2004	ALFONSO CRUZ	Cole Information Services
	HELIDA ALMANZA	Cole Information Services
	JORGE BARRERA	Cole Information Services
	ENRIQUE ESCOBAR	Cole Information Services
1999	ELVIRA VEGA	Cole Information Services
	ALICIA HERNANDEZ	Cole Information Services
	MARIA RIVERA	Cole Information Services
	JORGE BARRERA	Cole Information Services
1994	MEDINA, MARIA	Cole Information Services
	MAO, AUN	Cole Information Services
	GONZALEZ, JOSE A	Cole Information Services

FINDINGS

2545 ROSEMEAD BLVD

<u>Year</u>	<u>Uses</u>	<u>Source</u>
2009	SWAP MEET PRINTING	Cole Information Services
2004	SWAB MEED PRINTING	Cole Information Services
1999	CANO RICARDO	Cole Information Services
1994	GERMAN A PRINTING	Cole Information Services
	PLASCENCIA, JUAN	Cole Information Services

2547 ROSEMEAD BLVD

<u>Year</u>	<u>Uses</u>	<u>Source</u>
2014	ROSEMEAD TIRES	Cole Information Services
	A & S AUTO ELECTRIC	Cole Information Services
2006	A&SAUTO	Haines Company
	CHEQUETIRES	Haines Company
	ELECTRIC ATM AUTO SALES	Haines Company
2004	ATM AUTO SALES	Cole Information Services
	A & S AUTO ELECTRIC	Cole Information Services
	RODOLFO ESTRADA	Cole Information Services
	CHEQUE TIRES	Cole Information Services
1999	TONYS AUTO ELECTRIC FUELING INJECTION	Cole Information Services
	M & M FUEL INJECTION	Cole Information Services
1994	ALVAREZ AUTO ELECTRIC	Cole Information Services
	AMER SOFTBALL CNTR	Cole Information Services
	G M FUEL INJECTION	Cole Information Services

2550 ROSEMEAD BLVD

<u>Year</u>	<u>Uses</u>	<u>Source</u>
2009	PEARL CLASSIC	Cole Information Services
	INTERNATIONAL PET & SUPPLY INC	Cole Information Services
2006	SUPPLY C	Haines Company
	INTERNATL PET	Haines Company
2004	INTERNATIONAL PET & SUPPLY CORP	Cole Information Services
	OCCUPANT UNKNOWN	Cole Information Services
1999	INTERNATL PET & SUPPLY CORPORATION	Cole Information Services
	LUCENT TRADING COMPANY	Cole Information Services
1994	INTERNATIONAL PET & SUPPLY	Cole Information Services

FINDINGS

2551 ROSEMEAD BLVD

<u>Year</u>	<u>Uses</u>	<u>Source</u>
2006	No Current Listing	Haines Company

2553 ROSEMEAD BLVD

<u>Year</u>	<u>Uses</u>	<u>Source</u>
2014	CHEFS HAT	Cole Information Services
2009	CHEFS HAT	Cole Information Services
2006	CHEFS HAT	Haines Company
2004	CHEFS HAT	Cole Information Services
	SU WANG	Cole Information Services
1999	CHEFS HAT	Cole Information Services
1994	CHEFS HAT	Cole Information Services

2560 ROSEMEAD BLVD

<u>Year</u>	<u>Uses</u>	<u>Source</u>
2014	CW	Cole Information Services
	C W COLE & CO	Cole Information Services
2009	C W COLE & CO INC	Cole Information Services
2006	COLE LIGHTING	Haines Company
	COLE C W&COINC	Haines Company
2004	COLE C W CO	Cole Information Services
	COLE LIGHTING INC	Cole Information Services
1999	COLE LIGHTING	Cole Information Services
1994	C W COLE & CO	Cole Information Services

2601 ROSEMEAD BLVD

<u>Year</u>	<u>Uses</u>	<u>Source</u>
2009	ROSEFERN MARKET	Cole Information Services
2006	ROSEFERN MKT	Haines Company
2004	ROSEFERN MARKET	Cole Information Services
1999	ROSEFERN MARKET	Cole Information Services
1994	ROSEFERN MARKET	Cole Information Services

2611 ROSEMEAD BLVD

<u>Year</u>	<u>Uses</u>	<u>Source</u>
2014	SATISFACTION STITCHES CORP	Cole Information Services
	A K PACKAGING INC	Cole Information Services
2009	SATISFACTION STITCHES CORP	Cole Information Services
	D & W CONSTRUCTION GROUP	Cole Information Services
2006	STITCHES CORP	Haines Company

FINDINGS

<u>Year</u>	<u>Uses</u>	<u>Source</u>
2006	SATISFACTION	Haines Company
2004	OCCUPANT UNKNOWN	Cole Information Services

2617 ROSEMEAD BLVD

<u>Year</u>	<u>Uses</u>	<u>Source</u>
2014	ARCHITECTURAL ALUMINUM CLADDING INC	Cole Information Services
2009	AITAL CUSTOM GLASS & MIRROR INC	Cole Information Services
2004	AITAL GLASS & MIRROR	Cole Information Services
1999	ITAL CUSTOM GLASS COMPANY	Cole Information Services
1994	FRICKER GREEN HS	Cole Information Services
	ITAL CUSTOM GLASS CO	Cole Information Services
	GREENHOUSE GROWING SYSTEMS	Cole Information Services

2619 ROSEMEAD BLVD

<u>Year</u>	<u>Uses</u>	<u>Source</u>
2004	LARRY SHAR	Cole Information Services

2620 ROSEMEAD BLVD

<u>Year</u>	<u>Uses</u>	<u>Source</u>
2006	SUPERFOOD WAREHOUSE	Haines Company
	WAREHOUSE	Haines Company
1999	SUPERFOOD WAREHOUSE	Cole Information Services
	SUPER FOOD WAREHOUSE	Cole Information Services
1994	SBICCA OF CALIFORNIA	Cole Information Services
	168 ACE HARDWARE	Cole Information Services
	DON A WHITE INC	Cole Information Services

2623 ROSEMEAD BLVD

<u>Year</u>	<u>Uses</u>	<u>Source</u>
2004	ARCHITECTURAL ALUMINUM CLDNG INC	Cole Information Services
	ACCESS GLASS & MIRROR INC	Cole Information Services
1999	OCCUPANT UNKNOWN	Cole Information Services

2627 ROSEMEAD BLVD

<u>Year</u>	<u>Uses</u>	<u>Source</u>
2014	NEW WORLD AUTOMOTIVE	Cole Information Services
2009	SRS AUTOMOTIVE INC	Cole Information Services
2006	S R S AUTOMOTIVE	Haines Company
	S R S AUTOMOTIVE	Haines Company

FINDINGS

<u>Year</u>	<u>Uses</u>	<u>Source</u>
2004	D & K AUTO SALES	Cole Information Services
	SRS AUTOMOTIVE	Cole Information Services
1999	S R S AUTOMOTIVE	Cole Information Services
1994	LEE AUTO SALES	Cole Information Services
	RELIANCE AUTO REPAIR SVC INC	Cole Information Services

2637 ROSEMEAD BLVD

<u>Year</u>	<u>Uses</u>	<u>Source</u>
2014	SUPERIOR PV AUTO BODY SHOP	Cole Information Services
2009	SUPERIOR PV AUTO	Cole Information Services
2006	SUPERIORPV AUTO BODY SHOP	Haines Company Haines Company
2004	SUPERIOR PV AUTO BODY SHOP OCCUPANT UNKNOWN SUPERIOR TRANSMISSION	Cole Information Services Cole Information Services Cole Information Services
1999	SUPERIOR TRANSMISSION & REAR END JONAH SPRING COMPANY	Cole Information Services Cole Information Services
1994	SUPERIOR STANDARD TRANSMISSION SUPERIOR AUTO TRANS SUPERIOR TRANSMISSION & REAR JONAH SPRING CO	Cole Information Services Cole Information Services Cole Information Services Cole Information Services

2643 ROSEMEAD BLVD

<u>Year</u>	<u>Uses</u>	<u>Source</u>
2014	ARAVISTA	Cole Information Services
2006	RGS ENTERPRISES	Haines Company
2004	MEND MUSIC RGS ENTERPRISES OCCUPANT UNKNOWN HORN CYCLE WORKS	Cole Information Services Cole Information Services Cole Information Services Cole Information Services
1999	MARTIN SCHNEIDER DESIGNED SYSTEMS MSDS	Cole Information Services Cole Information Services
1994	MARTIN SCHNEIDER DESIGNED SYST	Cole Information Services

FINDINGS

TROY AVE

2500 TROY AVE

<u>Year</u>	<u>Uses</u>	<u>Source</u>
2014	AUTOBEST CORP	Cole Information Services
2009	INIAC INC	Cole Information Services
	FASHION ICON	Cole Information Services
	AMKO GRAPHIC & PRINTING INC	Cole Information Services
2006	PRINTING INC INIACINC	Haines Company
	AMKO GRAPHICS	Haines Company
2004	INIAC INC	Cole Information Services
	OCCUPANT UNKNOWN	Cole Information Services
	AMKO GRAPHIC & PRINTING	Cole Information Services
1999	BOZZ U S A	Cole Information Services
	KOSCH U S A	Cole Information Services
	AMKO GRAPHIC & PRINTING INCORPORATED	Cole Information Services

2503 TROY AVE

<u>Year</u>	<u>Uses</u>	<u>Source</u>
2014	SOUTHEAST TRADING LLC	Cole Information Services
2009	AQUANET IMPORT & EXPORT CO	Cole Information Services
	KINGFISHER TRADING CO INC	Cole Information Services
2006	TRADING CO INC	Haines Company
	EXPORT CO KING FISHER	Haines Company
	AQUANET IMPORTS	Haines Company
	TRADING CO INC KING FISHER	Haines Company
2004	OCCUPANT UNKNOWN	Cole Information Services
1995	Joy Bean Inc	Pacific Bell
	U Drive	Pacific Bell
	U Gene Trucking Co Pica Riv	Pacific Bell
1994	U DRIVE	Cole Information Services
1960	MORRIS RUSSELL C	Pacific Telephone
	MORRIS RUSSELL C	Pacific Telephone
1957	MUSHINSKIE BEN	Pacific Telephone

2507 TROY AVE

<u>Year</u>	<u>Uses</u>	<u>Source</u>
1957	LUTTRELL TED	Pacific Telephone

FINDINGS

2509 TROY AVE

<u>Year</u>	<u>Uses</u>	<u>Source</u>
1966	AMAVIZCA CARLOS F	Pacific Telephone

2515 TROY AVE

<u>Year</u>	<u>Uses</u>	<u>Source</u>
2014	JIMMIE TRAN INC	Cole Information Services
2009	T C T FASHION INC	Cole Information Services
	CP APPAREL	Cole Information Services
	OUTERWEAR INC	Cole Information Services
	STARS FASHION	Cole Information Services
	T Y APPAREL INC	Cole Information Services
2006	TCT FASHION INC	Haines Company
	OUTERWEAR INC	Haines Company
	DAISYFASHION	Haines Company
	CPAPPAREL	Haines Company
2004	OUTERWEAR INC	Cole Information Services
	CMC FASHION INC	Cole Information Services
	DAISY FASHION	Cole Information Services
1999	LIVE & LET LIVE APPAREL	Cole Information Services
	98 PLUS FASHION	Cole Information Services
	Q-AMBIENT WEAR	Cole Information Services
	ELITE SEWING	Cole Information Services
	DAYTON FASHION	Cole Information Services
1995	Trays Fashions	Pacific Bell
	Pacific Intertrade Co	Pacific Bell
1994	STAR	Cole Information Services
	99 FASHION	Cole Information Services
	LA CONCEPTION INTL	Cole Information Services
	JETTEX INTERNATL	Cole Information Services
	TROYS FASHIONS	Cole Information Services
1960	BONILLAS L A	Pacific Telephone
1957	BONILLAS L A	Pacific Telephone

2516 TROY AVE

<u>Year</u>	<u>Uses</u>	<u>Source</u>
2014	MONA MIA COLLEZIONE	Cole Information Services
	SUCCESSFUL STITCH INC	Cole Information Services
	IDESIGN FASHION INC	Cole Information Services
	G2 SUPPLIES	Cole Information Services

FINDINGS

<u>Year</u>	<u>Uses</u>	<u>Source</u>
2014	GREEN FASHION APPAREL INC	Cole Information Services
2009	UWT TRADING INC	Cole Information Services
	SUCCESSFUL STITCH INC	Cole Information Services
	ONE WORLD TRADING INC	Cole Information Services
	SM PRINTING	Cole Information Services
	BINH FASHION	Cole Information Services
	MONA MIA COLLEZIONE	Cole Information Services
	MK GARMENT	Cole Information Services
	MIA MONA	Cole Information Services
	AMERICAN EVER FAITH TRADING	Cole Information Services
2006	FASHION INC UWTTTRADING INC	Haines Company
	FASHION INC SPEEDWAY	Haines Company
	CO LULUANOR	Haines Company
	GQ SPACEMASTER	Haines Company
	BINH FASHION	Haines Company
2004	SM PRINTING	Cole Information Services
	KL CO	Cole Information Services
	MAX WELD INC	Cole Information Services
	SPEED WAY FASHION INC	Cole Information Services
	UNIWORLD TRADING CO	Cole Information Services
	AMERICAN EVERFAITH TRADING INC	Cole Information Services
	D MAXWELL	Cole Information Services
1999	L & W FASHION	Cole Information Services
	YEE FU GARMENT FACTORY INCORPORATED	Cole Information Services
	KO JOHN FASION	Cole Information Services
	UNIWORLD TRADING COMPANY	Cole Information Services
	G P FASHION	Cole Information Services
	C & T FASHION	Cole Information Services
	MIA MONA	Cole Information Services
	J ZHANG TRADING COMPANY	Cole Information Services
	LIQI INTERNATIONAL ECONOMIC DEVELOPMENT INCORPORATED	Cole Information Services
1995	Silver Garment Co	Pacific Bell
	Q Ambient Wear	Pacific Bell
	Maxson C	Pacific Bell
	Maxsilk	Pacific Bell
	Kenny Fashions	Pacific Bell
	Amko Studio	Pacific Bell

FINDINGS

<u>Year</u>	<u>Uses</u>	<u>Source</u>
1995	Hesperus Inc	Pacific Bell
1994	N A C C INTL INC	Cole Information Services
	SILVER GARMENT CO	Cole Information Services
	KENNY FASHIONS	Cole Information Services
	MAXSILK	Cole Information Services
	AMKO STUDIO	Cole Information Services
1960	MERRITT CHAS E	Pacific Telephone
1957	MERRITT CHAS E	Pacific Telephone

2517 TROY AVE

<u>Year</u>	<u>Uses</u>	<u>Source</u>
1960	WALKER RAY E	Pacific Telephone
	WALKER PAULA J	Pacific Telephone
1957	MARTIN DAVID L	Pacific Telephone

2522 TROY AVE

<u>Year</u>	<u>Uses</u>	<u>Source</u>
1957	HARRIS JONES L	Pacific Telephone

2531 TROY AVE

<u>Year</u>	<u>Uses</u>	<u>Source</u>
2014	LTK FASHION INC	Cole Information Services
2009	L T FASHION	Cole Information Services
2006	TD APPAREL	Haines Company
2004	FANG INTERNATIONAL INC	Cole Information Services
	TD APPAREL	Cole Information Services
	P & A FASHION	Cole Information Services
1999	L & L FASHION	Cole Information Services
	VINCE FASHION	Cole Information Services
1995	Prime Image Co	Pacific Bell
1994	FRENCH CROISSANT CALIFORNIA	Cole Information Services
	PRIME IMAGE CO	Cole Information Services
1980	HELWIG WAYNE TROY AVE SOUTH EL MONTE	Pacific Telephone
	LANTERN KENNEL TROY AVE SOUTH EL MONTE	Pacific Telephone
1975	HELWIG WAYNE	Pacific Telephone
	LANTERN POMERANIAN KENNEL	Pacific Telephone
1966	LITTLEWOOD HADLEY D	Pacific Telephone

FINDINGS

2532 TROY AVE

<u>Year</u>	<u>Uses</u>	<u>Source</u>
1975	SHERIDAN A H	Pacific Telephone
1966	SHERIDAN AVA	Pacific Telephone
1957	METCALF RUTH	Pacific Telephone

2535 TROY AVE

<u>Year</u>	<u>Uses</u>	<u>Source</u>
2014	JUSTO DELACRUZ	Cole Information Services
	LACRUZ DE	Cole Information Services
	OCCUPANT UNKNOWN	Cole Information Services
	JOEL RAMIREZ	Cole Information Services
	BENITO RAMOS	Cole Information Services
	FRANCISCO TORRES	Cole Information Services
2009	NICOLASA DELACRUZ	Cole Information Services
	FRANCISCO PEREZ	Cole Information Services
	LACRUZ DE	Cole Information Services
2006	LARA Maria	Haines Company
	TORRES Francisco	Haines Company
2004	MARIA LARA	Cole Information Services
	OCCUPANT UNKNOWN	Cole Information Services
1999	NICOLASA DELACRUZ	Cole Information Services
	FRANCISCO PEREZ	Cole Information Services
	LACRUZ DE	Cole Information Services
1966	GUTIERREZ EFRAIN	Pacific Telephone

2536 TROY AVE

<u>Year</u>	<u>Uses</u>	<u>Source</u>
1995	Artistic Dyers Inc	Pacific Bell
	ARTIS TIC E LE GAN CE PHOTOGRAPHY	Pacific Bell
1980	VELASCO GILBERTO TROY AVE SOUTH EL MONTE	Pacific Telephone
1966	NASH ROSA MRS	Pacific Telephone

2537 TROY AVE

<u>Year</u>	<u>Uses</u>	<u>Source</u>
2014	OCCUPANT UNKNOWN	Cole Information Services
2004	F GAMBOA	Cole Information Services
1999	OCCUPANT UNKNOWN	Cole Information Services
1995	Archiladose P	Pacific Bell

FINDINGS

<u>Year</u>	<u>Uses</u>	<u>Source</u>
1994	ARCHILA, JOSE P	Cole Information Services
	SAAVEDRA, GUSTAVO	Cole Information Services
1985	MURO ERENDIRO	Pacific Bell
1980	FLORES JESUS TROY AVE SOUTH EL MONTE	Pacific Telephone
1975	MURO ALBERTO	Pacific Telephone

2539 TROY AVE

<u>Year</u>	<u>Uses</u>	<u>Source</u>
2006	No Current Listing	Haines Company
2004	JUAN ALCALA	Cole Information Services
1995	Martinez Juan Jose Remedies	Pacific Bell
1994	GARCIA, MARCO A	Cole Information Services
1980	ALAS LUCRECIA TROY AVE SOUTH EL MONTE	Pacific Telephone
1975	BECERRA UBALDO	Pacific Telephone
1960	ALVITRE ALBERT P	Pacific Telephone
1957	ALVITRE ALBERT P	Pacific Telephone

2542 TROY AVE

<u>Year</u>	<u>Uses</u>	<u>Source</u>
2014	KINARY INC	Cole Information Services
2009	ARTISTIC DYERS INC	Cole Information Services
2006	ARTISTIC DYERS	Haines Company
2004	JOSE DESILVA	Cole Information Services
	ARTISTIC DYERS INC	Cole Information Services
1999	ARTISTIC DYERS INCORPORATED	Cole Information Services
1994	ARTISTIC DYERS INC	Cole Information Services
1980	CISNEROS ALFREDO TROY AVE SOUTH EL MONTE	Pacific Telephone
1975	HERNANDEZ M	Pacific Telephone
1966	KOENKE WALTER W	Pacific Telephone
1957	KOENKE WALTER W	Pacific Telephone

2545 TROY AVE

<u>Year</u>	<u>Uses</u>	<u>Source</u>
1976	Maloney Process	Pacific Telephone
1975	SARAN LINED PIPE CO	Pacific Telephone
	MALONEY PRESS	Pacific Telephone
	MALONEY PROCESS	Pacific Telephone

FINDINGS

2549 TROY AVE

<u>Year</u>	<u>Uses</u>	<u>Source</u>
1960	GARCIA FRANK J	Pacific Telephone
1957	GARCIA FRANK J	Pacific Telephone

2551 TROY AVE

<u>Year</u>	<u>Uses</u>	<u>Source</u>
2004	OCCUPANT UNKNOWN	Cole Information Services
1975	FORDE MARGARET	Pacific Telephone

2552 TROY AVE

<u>Year</u>	<u>Uses</u>	<u>Source</u>
2014	GPV ROLL OFF SERVICE	Cole Information Services
2006	GPV ROLL OFF SERVICE	Haines Company
2004	GPV ROLL OFF SERVICE	Cole Information Services
1999	GPV ROLL OFF SERVICE	Cole Information Services
1995	GPV Roll Off Service	Pacific Bell
1994	GPV ROLL OFF SVC	Cole Information Services
1985	ADVANCE RUBBISH CO	Pacific Bell
1966	J & R PUMP SERVICE	Pacific Telephone
	DURHAM JOHN R SEWER CO	Pacific Telephone
1957	CRAWFORD C T	Pacific Telephone

2557 TROY AVE

<u>Year</u>	<u>Uses</u>	<u>Source</u>
2014	SAFEWAY WELDING	Cole Information Services
2009	NEW STEEL INC	Cole Information Services
	SAFEWAY WELDING INC	Cole Information Services
2006	SAFEWAYWELDING	Haines Company
2004	FU HSIEH	Cole Information Services
	NEW STEEL INC	Cole Information Services
1999	SAFEWAY WELDING	Cole Information Services
1995	Safeway Welding	Pacific Bell
1994	R I S E STEEL CO	Cole Information Services
	SAFEWAY WELDING	Cole Information Services
1975	TROY ENGINEERING SERVICE SOUTH EL MONTE	Pacific Telephone
1966	TROY ENGINEERING SERV	Pacific Telephone
	SERWTRONIC INSTRUMENTS	Pacific Telephone
1957	VAIL FRANCIS M	Pacific Telephone

FINDINGS

2558 TROY AVE

<u>Year</u>	<u>Uses</u>	<u>Source</u>
2014	OCCUPANT UNKNOWN	Cole Information Services
2009	JORGE YESCAS	Cole Information Services
2006	No Current Listing	Haines Company
2004	EZEQUIEL CRISANTO	Cole Information Services
1999	OCCUPANT UNKNOWN	Cole Information Services
	JORGE YESCAS	Cole Information Services
1980	ZARATE ALFREDO G TROY AVE SOUTH EL MONTE	Pacific Telephone
1960	DAVISON EDNA MRS	Pacific Telephone
1957	DAVISON EDNA MRS	Pacific Telephone

2560 TROY AVE

<u>Year</u>	<u>Uses</u>	<u>Source</u>
1999	ROSAURA ROBLES	Cole Information Services
1980	REYES JUAN TROY AVE SOUTH EL MONTE	Pacific Telephone
1960	BANK OF WHITTIER SEE CITIZENS NATIONAL BANK BANK PEGGY	Pacific Telephone

2561 TROY AVE

<u>Year</u>	<u>Uses</u>	<u>Source</u>
2014	ERICK ZELAYA	Cole Information Services
2009	JOHN PINEDA	Cole Information Services
2006	a PINEDAFred	Haines Company
2004	JOHN PINEDA	Cole Information Services
1999	JOHN PINEDA	Cole Information Services
1995	Pineda John C	Pacific Bell
1994	PINEDA, JOHN C	Cole Information Services
1985	PINEDA JOHN C	Pacific Bell
1980	PINEDA JOHN C TROY AVE SOUTH EL MONTE	Pacific Telephone
1975	PINEDA JOHN C	Pacific Telephone
1966	PINEDA JOHN C	Pacific Telephone

2606 TROY AVE

<u>Year</u>	<u>Uses</u>	<u>Source</u>
2014	OCCUPANT UNKNOWN	Cole Information Services
2009	JOHNNY LU	Cole Information Services
2006	LIJun Sheng	Haines Company
	PHUNam	Haines Company

FINDINGS

<u>Year</u>	<u>Uses</u>	<u>Source</u>
2004	PHU TRIEU	Cole Information Services
	NAM PHU	Cole Information Services
	JUN LI	Cole Information Services
1999	JOHNNY LU	Cole Information Services

2607 TROY AVE

<u>Year</u>	<u>Uses</u>	<u>Source</u>
1994	WAFFLE SERVICE CO	Cole Information Services
1985	WAFFLE SERVICE CO	Pacific Bell
1980	WAFFLE SERVICE CO TROY AVE EL MONTE	Pacific Telephone
1960	HUBER JULIA	Pacific Telephone
1957	HUBER JULIA	Pacific Telephone

2608 TROY AVE

<u>Year</u>	<u>Uses</u>	<u>Source</u>
2014	OCCUPANT UNKNOWN	Cole Information Services
2009	ERIC LY	Cole Information Services
2006	No Current Listing	Haines Company
2004	OCCUPANT UNKNOWN	Cole Information Services
1999	ERIC LY	Cole Information Services
1975	FLORES HERLINDA C	Pacific Telephone
1966	FLORES HERLINDA C	Pacific Telephone
1960	FLORES HERLINDA C	Pacific Telephone

2610 TROY AVE

<u>Year</u>	<u>Uses</u>	<u>Source</u>
2014	KECK & SCHMIDT TOOL & DIE	Cole Information Services
2009	KECK & SCHMIDT TOOL & DIE CORP	Cole Information Services
2006	TOOL&DIE CO	Haines Company
	KECKAND SCHMIDT	Haines Company
2004	KECK & SCHMIDT OOL & DIE CORP	Cole Information Services
1999	KECK AND SCHMIDT TOOL AND DIE COMPANY	Cole Information Services
1995	Keck Terrance S Mad	Pacific Bell
	KE CK AN D S CHMIDT TOOL AN D DIE CO	Pacific Bell
1994	KECK & SCHMIDT TOOL & DIE SHOP	Cole Information Services
1985	KECK AND SCHMIDT TOOL AND DIE SHOP	Pacific Bell

FINDINGS

2613 TROY AVE

<u>Year</u>	<u>Uses</u>	<u>Source</u>
1966	AMADOR DAVID G SR	Pacific Telephone
1960	AMADOR DAVID G SR	Pacific Telephone

2614 TROY AVE

<u>Year</u>	<u>Uses</u>	<u>Source</u>
2014	KECK & SCHMIDT TOOL & DIE	Cole Information Services
1975	WELLS C M	Pacific Telephone

2619 TROY AVE

<u>Year</u>	<u>Uses</u>	<u>Source</u>
1960	KING VELMA	Pacific Telephone
1957	KING VELMA	Pacific Telephone

2622 TROY AVE

<u>Year</u>	<u>Uses</u>	<u>Source</u>
1999	OCCUPANT UNKNOWN	Cole Information Services
1975	SMITH DAISY M	Pacific Telephone
1966	SMITH DAISY M	Pacific Telephone
1960	SMITH DAISY M MRS	Pacific Telephone
1957	SMITH DAISY M MRS	Pacific Telephone

2625 TROY AVE

<u>Year</u>	<u>Uses</u>	<u>Source</u>
2014	JML GARDEN PRODUCE	Cole Information Services

2628 TROY AVE

<u>Year</u>	<u>Uses</u>	<u>Source</u>
2014	MARMOLEJO JUANA	Cole Information Services
	JAIR CHINCHABEL	Cole Information Services
	MARIA LEMAS	Cole Information Services
	CESAR OBREGON	Cole Information Services
2009	SERGIO OBREGON	Cole Information Services
	ROGELIO SALINAS	Cole Information Services
2006	No Current Listing	Haines Company
2004	SERGIO OBREGON	Cole Information Services
	ANTELMO MAGUCHA	Cole Information Services
1999	SERGIO OBREGON	Cole Information Services
1994	OBREGON, SERGIO	Cole Information Services

FINDINGS

2629 TROY AVE

<u>Year</u>	<u>Uses</u>	<u>Source</u>
2014	LUUS TRADING INC	Cole Information Services
2009	LUUS TRADING INC	Cole Information Services
2004	M ESQUIVIAS	Cole Information Services
1994	PEREZ, JESUS R	Cole Information Services

2630 TROY AVE

<u>Year</u>	<u>Uses</u>	<u>Source</u>
2014	CATALINA CASTANON	Cole Information Services
2009	CATALINA CASTANON	Cole Information Services
2006	CASTANON Catalina	Haines Company
2004	CATALINA CASTANON	Cole Information Services
1999	C CASTANON	Cole Information Services
1994	SANCHEZ, ROBERTO	Cole Information Services

2632 TROY AVE

<u>Year</u>	<u>Uses</u>	<u>Source</u>
2014	XIANGYI MENG	Cole Information Services
2006	GALEAS Jose	Haines Company
2004	JOSE GALEAS	Cole Information Services
1999	OCCUPANT UNKNOWN	Cole Information Services

2633 TROY AVE

<u>Year</u>	<u>Uses</u>	<u>Source</u>
2009	DOS FASHIONS	Cole Information Services
2006	SMC PARIS INC	Haines Company
2004	CPE IMPORT & EXPORT	Cole Information Services
	YUNGTAI HSU	Cole Information Services
	CPF IMPORT & EXPORT	Cole Information Services
1966	DAWSON WARREN B INTERIOR DESIGN WORKSHOP	Pacific Telephone
1960	STEWART RICHARD L	Pacific Telephone

2634 TROY AVE

<u>Year</u>	<u>Uses</u>	<u>Source</u>
2009	ELAINE HERNANDEZ	Cole Information Services
2006	No Current Listing	Haines Company
2004	OCCUPANT UNKNOWN	Cole Information Services
1999	ELAINE HERNANDEZ	Cole Information Services
1960	EVANS LEON	Pacific Telephone

FINDINGS

2636 TROY AVE

<u>Year</u>	<u>Uses</u>	<u>Source</u>
2009	OCCUPANT UNKNOWN	Cole Information Services
2004	OCCUPANT UNKNOWN	Cole Information Services

2638 TROY AVE

<u>Year</u>	<u>Uses</u>	<u>Source</u>
2014	ROSALINDA RODRIGUEZ	Cole Information Services
2009	ROSALINDA RODRIGUEZ	Cole Information Services
2006	No Current Listing	Haines Company
2004	OCCUPANT UNKNOWN	Cole Information Services
1999	R RODRIGUEZ	Cole Information Services
1966	STEWART RACK CO	Pacific Telephone
1960	STEWART RACK CO	Pacific Telephone

2639 TROY AVE

<u>Year</u>	<u>Uses</u>	<u>Source</u>
2009	DEEP BLUE MEDICAL TECHNOLOGY	Cole Information Services
	E Z PRINTING & GRAPHIC DESIGN	Cole Information Services
	ADOBE PRINTING	Cole Information Services
	GRAPHICNET COMMUNICATION INC	Cole Information Services
2004	FRANK SMITH	Cole Information Services
1999	SMITH FRANK S MASN CONTRACTOR	Cole Information Services
1994	FRANK SMITH MASONRY INC	Cole Information Services
	SMITH, FRANK S	Cole Information Services
1985	SMITH FRANK S MASN CONTR	Pacific Bell
1980	SMITH FRANK S MASN CONTR TROY AVE SOUTH EL MONTE	Pacific Telephone

2640 TROY AVE

<u>Year</u>	<u>Uses</u>	<u>Source</u>
2009	ELECTROPLATE RACK CO	Cole Information Services
2006	ELECTROPLATE	Haines Company
2004	ELETROPLATE RACK CO	Cole Information Services
	ROSALINDA ROBLES	Cole Information Services
1999	ELECTROPLATE RACK COMPANY	Cole Information Services
	R ROBLES	Cole Information Services
1994	ELECTROPLATE RACK CO	Cole Information Services
1975	STEWART RACK CO	Pacific Telephone

FINDINGS

2535 1/2 TROY AVE

<u>Year</u>	<u>Uses</u>	<u>Source</u>
1975	DIAZ CRISTOBAL A	Pacific Telephone
	RAMIREZ SAN GABRIELRIEL	Pacific Telephone
1966	PENA ADRIAN	Pacific Telephone

2535 1/4 TROY AVE

<u>Year</u>	<u>Uses</u>	<u>Source</u>
1985	RICO ROMAN & FRANCIS	Pacific Bell

2613 1/2 TROY AVE

<u>Year</u>	<u>Uses</u>	<u>Source</u>
1985	RAMIREZ SARA	Pacific Bell

2628 1/2 TROY AVE

<u>Year</u>	<u>Uses</u>	<u>Source</u>
1985	CAMACHO ANA	Pacific Bell

FINDINGS

ADJOINING PROPERTY: ADDRESSES NOT IDENTIFIED IN RESEARCH SOURCE

The following Adjoining Property addresses were researched for this report, and the addresses were not identified in research source.

<u>Address Researched</u>	<u>Address Not Identified in Research Source</u>
2353 ROSEMEAD BLVD	2014, 2009, 2006, 2004, 2003, 2001, 2000, 1999, 1996, 1995, 1994, 1992, 1991, 1990, 1986, 1985, 1981, 1980, 1976, 1975, 1972, 1971, 1970, 1969, 1967, 1966, 1965, 1964, 1963, 1962, 1961, 1960, 1958, 1957, 1956, 1955, 1954, 1952, 1951, 1949, 1948, 1947, 1946, 1945, 1944, 1942, 1940, 1939, 1938, 1937, 1936, 1935, 1934, 1933, 1932, 1931, 1930, 1929, 1928, 1927, 1926, 1925, 1924, 1923, 1921, 1920
2447 ROSEMEAD BLVD	2014, 2009, 2006, 2003, 2001, 2000, 1996, 1995, 1992, 1991, 1990, 1986, 1985, 1981, 1980, 1976, 1975, 1972, 1971, 1970, 1969, 1967, 1966, 1965, 1964, 1963, 1962, 1961, 1960, 1958, 1957, 1956, 1955, 1954, 1952, 1951, 1950, 1949, 1948, 1947, 1946, 1945, 1944, 1942, 1940, 1939, 1938, 1937, 1936, 1935, 1934, 1933, 1932, 1931, 1930, 1929, 1928, 1927, 1926, 1925, 1924, 1923, 1921, 1920
2450 N ROSEMEAD BLVD	2014, 2009, 2006, 2004, 2003, 2001, 2000, 1999, 1996, 1994, 1992, 1991, 1980, 1975, 1972, 1971, 1970, 1969, 1967, 1966, 1965, 1964, 1963, 1962, 1961, 1960, 1958, 1957, 1956, 1955, 1954, 1952, 1951, 1950, 1949, 1948, 1947, 1946, 1945, 1944, 1942, 1940, 1939, 1938, 1937, 1936, 1935, 1934, 1933, 1932, 1931, 1930, 1929, 1928, 1927, 1926, 1925, 1924, 1923, 1921, 1920
2450 ROSEMEAD BLVD	2014, 2009, 2004, 2003, 2001, 2000, 1999, 1996, 1995, 1994, 1992, 1991, 1990, 1986, 1985, 1981, 1980, 1976, 1975, 1972, 1971, 1970, 1969, 1967, 1966, 1965, 1964, 1963, 1962, 1961, 1960, 1958, 1957, 1956, 1955, 1954, 1952, 1951, 1950, 1949, 1948, 1947, 1946, 1945, 1944, 1942, 1940, 1939, 1938, 1937, 1936, 1935, 1934, 1933, 1932, 1931, 1930, 1929, 1928, 1927, 1926, 1925, 1924, 1923, 1921, 1920
2450 ROSEMEAD BLVD	2014, 2009, 2006, 2004, 2003, 2001, 2000, 1996, 1995, 1992, 1991, 1990, 1986, 1985, 1981, 1980, 1976, 1975, 1972, 1971, 1970, 1969, 1967, 1966, 1965, 1964, 1963, 1962, 1961, 1960, 1958, 1957, 1956, 1955, 1954, 1952, 1951, 1950, 1949, 1948, 1947, 1946, 1945, 1944, 1942, 1940, 1939, 1938, 1937, 1936, 1935, 1934, 1933, 1932, 1931, 1930, 1929, 1928, 1927, 1926, 1925, 1924, 1923, 1921, 1920
2453 ROSEMEAD BLVD	2009, 2006, 2004, 2003, 2001, 2000, 1996, 1995, 1994, 1992, 1991, 1990, 1986, 1985, 1981, 1980, 1976, 1975, 1972, 1971, 1970, 1969, 1967, 1966, 1965, 1964, 1963, 1962, 1961, 1960, 1958, 1957, 1956, 1955, 1954, 1952, 1951, 1950, 1949, 1948, 1947, 1946, 1945, 1944, 1942, 1940, 1939, 1938, 1937, 1936, 1935, 1934, 1933, 1932, 1931, 1930, 1929, 1928, 1927, 1926, 1925, 1924, 1923, 1921, 1920
2454 ROSEMEAD BLVD	2006, 2003, 2001, 2000, 1996, 1995, 1992, 1991, 1990, 1986, 1985, 1981, 1980, 1976, 1975, 1972, 1971, 1970, 1969, 1967, 1966, 1965, 1964, 1963, 1962, 1961, 1960, 1958, 1957, 1956, 1955, 1954, 1952, 1951, 1950, 1949, 1948, 1947, 1946, 1945, 1944, 1942, 1940, 1939, 1938, 1937, 1936, 1935, 1934, 1933, 1932, 1931, 1930, 1929, 1928, 1927, 1926, 1925, 1924, 1923, 1921, 1920
2454 ROSEMEAD BLVD	2014, 2009, 2004, 2003, 2001, 2000, 1999, 1996, 1995, 1994, 1992, 1991, 1990, 1986, 1985, 1981, 1980, 1976, 1975, 1972, 1971, 1970, 1969, 1967, 1966, 1965, 1964, 1963, 1962, 1961, 1960, 1958, 1957, 1956, 1955, 1954, 1952, 1951, 1950, 1949, 1948, 1947, 1946, 1945, 1944, 1942, 1940, 1939, 1938, 1937, 1936, 1935, 1934, 1933, 1932, 1931, 1930, 1929, 1928, 1927, 1926, 1925, 1924, 1923, 1921, 1920

FINDINGS

Address Researched

Address Not Identified in Research Source

9374 FERN ST

2014, 2009, 2006, 2004, 2003, 2001, 2000, 1996, 1995, 1994, 1992, 1991, 1990, 1986, 1981, 1980, 1976, 1972, 1971, 1970, 1969, 1967, 1965, 1964, 1963, 1962, 1961, 1958, 1956, 1955, 1954, 1952, 1951, 1950, 1949, 1948, 1947, 1946, 1945, 1944, 1942, 1940, 1939, 1938, 1937, 1936, 1935, 1934, 1933, 1932, 1931, 1930, 1929, 1928, 1927, 1926, 1925, 1924, 1923, 1921, 1920

9375 FERN ST

2014, 2009, 2004, 2003, 2001, 2000, 1996, 1995, 1994, 1992, 1991, 1990, 1986, 1985, 1981, 1980, 1976, 1975, 1972, 1971, 1970, 1969, 1967, 1966, 1965, 1964, 1963, 1962, 1961, 1960, 1958, 1957, 1956, 1955, 1954, 1952, 1951, 1950, 1949, 1948, 1947, 1946, 1945, 1944, 1942, 1940, 1939, 1938, 1937, 1936, 1935, 1934, 1933, 1932, 1931, 1930, 1929, 1928, 1927, 1926, 1925, 1924, 1923, 1921, 1920

9375 FERN ST

2006, 2003, 2001, 2000, 1996, 1995, 1994, 1992, 1991, 1990, 1986, 1985, 1981, 1980, 1976, 1975, 1972, 1971, 1970, 1969, 1967, 1966, 1965, 1964, 1963, 1962, 1961, 1960, 1958, 1957, 1956, 1955, 1954, 1952, 1951, 1950, 1949, 1948, 1947, 1946, 1945, 1944, 1942, 1940, 1939, 1938, 1937, 1936, 1935, 1934, 1933, 1932, 1931, 1930, 1929, 1928, 1927, 1926, 1925, 1924, 1923, 1921, 1920

9376 FERN ST

2014, 2009, 2006, 2004, 2003, 2001, 2000, 1996, 1995, 1994, 1992, 1991, 1990, 1986, 1985, 1981, 1976, 1975, 1972, 1971, 1970, 1969, 1967, 1966, 1965, 1964, 1963, 1962, 1961, 1960, 1958, 1957, 1956, 1955, 1954, 1952, 1951, 1950, 1949, 1948, 1947, 1946, 1945, 1944, 1942, 1940, 1939, 1938, 1937, 1936, 1935, 1934, 1933, 1932, 1931, 1930, 1929, 1928, 1927, 1926, 1925, 1924, 1923, 1921, 1920

TARGET PROPERTY: ADDRESS NOT IDENTIFIED IN RESEARCH SOURCE

The following Target Property addresses were researched for this report, and the addresses were not identified in the research source.

Address Researched

2540 Rosemead Boulevard

Address Not Identified in Research Source

2003, 2001, 2000, 1996, 1992, 1991, 1990, 1986, 1981, 1976, 1975, 1972, 1971, 1970, 1969, 1967, 1966, 1965, 1964, 1963, 1962, 1961, 1960, 1958, 1957, 1956, 1955, 1954, 1952, 1951, 1950, 1949, 1948, 1947, 1946, 1945, 1944, 1942, 1940, 1939, 1938, 1937, 1936, 1935, 1934, 1933, 1932, 1931, 1930, 1929, 1928, 1927, 1926, 1925, 1924, 1923, 1921, 1920

SOUTH EL MONTE, CALIFORNIA 91733

Appendix F Agency Records
October 12, 2021

Appendix F AGENCY RECORDS



The permit will expire if work is not started within 180 days of issuance or if the work is abandoned or suspended for 180 days.



CITY OF SOUTH EL MONTE

1415 Santa Anita Avenue
 South El Monte, CA 91733
 Hours: 7:00 a.m. to 4:00 p.m.
 Monday - Thursday
 Inspection Request: (626) 578-6540

BUILDING PERMIT APPLICATION

OWNER-BUILDER DECLARATION

I hereby affirm under penalty of perjury that I am exempt from the Contractor's License Law for the following reason (SEC. 7031.5, Business and Professions Code: Any city or county which requires a permit to construct, alter, improve, demolish, or repair any structure, prior to its issuance, also requires the applicant for such permit to file a signed statement that he or she is licensed pursuant to provisions of the Contractor's License Law (Chapter 9 (commencing with Sec. 7000) of Div. 3 of the Business and Professions Code) or that he or she is exempt therefrom and the basis for the alleged exemption. Any violation of Section 7031.5 by any applicant for a permit subjects the applicant to a civil penalty of not more than five hundred dollars (\$500).)

I, as owner of the property, or my employees with wages as their sole compensation will do the work, and the structure is not intended or offered for sale (Sec 7044, Business and Professions Code: The Contractor's License Law does not apply to an owner of property who builds or improves thereon, and who does such work himself or herself or through his or her own employees, provided that such improvements are not intended or offered for sale. If, however, the building or improvement is sold within one year of completion, the owner-builder will have the burden of proving that he or she did not build or improve for the purpose of sale.)

I, as owner of the property, am exclusively contracting with a licensed contractor to construct the project (Sec. 7044, Business and Professions Code: The Contractor's License Law does not apply to an owner of property who builds or improves thereon, and who I am exempt under Section _____ B.&P.C. for this reason

Signature of Applicant or Agent _____ Date _____

LICENSED CONTRACTORS DECLARATION

I hereby affirm under penalty of perjury that I am licensed under provision of Chapter 9 (commencing with Section 7000) of Division 3 of the Business and Professions Code, and my license is in full force and effect.

Signature of Applicant or Agent _____ Date _____

WORKERS' COMPENSATION DECLARATION

I hereby affirm under penalty of perjury one of the following declarations:
 I have and will maintain a certificate of consent of self-insure for workers' compensation as provided for by Section 3700 of the Labor Code, for the performance of the work for which this permit is issued.

I have and will maintain workers' compensation insurance, as required by Section 3700 of the Labor Code, for the performance of the work for which this permit is issued. My workers' compensation insurance carrier and policy number are:

Carrier state national services
 Policy No. 5413531

I certify that in the performance of the work for which this permit is issued, I shall not employ any person in any manner so as to become subject to the workers' compensation laws of California, and agree that if I should become subject to the workers' compensation provision of Sec. 3700 of the Labor Code, I shall forthwith comply with those provisions.

Signature of Applicant or Agent _____ Date _____

WARNING: FAILURE TO SECURE WORKERS' COMPENSATION COVERAGE IS UN-LAWFUL, AND SHALL SUBJECT AN EMPLOYER TO CRIMINAL PENALTIES AND CIVIL FINES UP TO ONE HUNDRED THOUSAND DOLLARS (\$100,000), IN ADDITION TO THE COST OF COMPENSATION, DAMAGES AS PROVIDED FOR IN SECTION 3704 OF THE LABOR CODE, INTEREST, AND ATTORNEY'S FEES.

CONSTRUCTION LENDING AGENCY

I hereby affirm under penalty of perjury that there is a construction lending agency for the performance of the work for which this permit is issued (Sec. 3067, Civ. C.)

Lender's Name _____

Lender's Address _____

I certify that I have read this application and state that the above information is correct. I agree to comply with all city and county ordinances and state laws relating to building construction, and hereby authorize representatives of this City to enter upon the above-mentioned property for inspection purposes.

Signature of Applicant or Agent _____ Date 10-31-13

SITE ADDRESS <u>2559 J. chico Ave</u>		
ASSESSOR PARCEL NUMBER		
BOOK	PAGE	PARCEL
ADDITIONAL INFORMATION / LEGAL DESCRIPTION		
PROPERTY OWNER <u>SWAP A LTD</u>		
MAILING ADDRESS <u>2559 J. chico Ave</u>		
CITY <u>S. EL MONTE</u>	STATE <u>CA</u>	ZIP <u>91733</u>
PHONE NUMBER <u>818 3462499</u>		
PRINCIPAL DESIGNER'S NAME		LICENSE NO.
ADDRESS		
CITY	STATE	ZIP
PHONE NUMBER		
APPLICANT / CONTACT PERSON <u>Ariva Sletrit</u>		
PHONE NUMBER <u>(818) 346-2499</u>		
CONTRACTOR'S NAME <u>United Fire Services Inc</u>		
ADDRESS <u>8110 Remmet ST #10</u>		
CITY <u>Canoga Park</u>	STATE <u>CA</u>	ZIP <u>91304</u>
PHONE NUMBER <u>818 346-2499</u>		
LICENSE CLASS <u>C-16</u>	LICENSE NUMBER <u>822177</u>	EXPIRATION DATE <u>7-31-15</u>

DESCRIPTION OF WORK: <u>Install Hood Fire Suppression System</u>		
OCC. GROUP	TYPES OF CONSTRUCTION	NO. OF STORES
SQUARE FOOTAGE	FIRE SPRINKLERS YES NO UNIT(S) CODE IN EFFECT	
STATISTICAL CLASSIFICATION		
NO.		
SPECIAL CONDITIONS / PLANNING FILE NO.		
<div style="border: 2px solid blue; padding: 5px; display: inline-block;"> EXPIRED JUN 20 2013 BUILDING DEPT. </div>		
INITIAL VALUATION <u>01.50</u>	REVISED VALUATION	
PLAN CHECK FEE	ADDITIONAL PLAN CHECK FEE	
PLAN CHECK NO. <u>021561</u>	INITIALS <u>CC</u>	DATE <u>10/31/13</u>
ADDITIONAL PLAN CHECK NO.	INITIALS	DATE
<input type="checkbox"/> SCHOOL FEES PAID <input type="checkbox"/> HEALTH DEPT. APPROVAL <input type="checkbox"/> SANITATION DIST. PAID <input type="checkbox"/> FIRE DEPT. APPROVAL <input type="checkbox"/> PUBLIC WORKS FEES PD <input type="checkbox"/> SCAQMD <input type="checkbox"/> _____ <input type="checkbox"/> INDUSTRIAL WASTE APR. <input type="checkbox"/> _____ <input type="checkbox"/> OSHA PERMIT OBTAINED		
BUILDING PERMIT FEE	\$	
ISSUANCE FEE	\$	
SNIP FEE	\$	
	\$	
	\$	
TOTAL BUILDING PERMIT FEE	\$	
PERMIT NO.	INITIALS	DATE
PREPARED BY	CE NO.	DATE

NO	INSPECTION REQUIRED BUILDING INSPECTIONS AND APPROVALS	DATE	INSPECTOR
B1	Location and setbacks		
B2	Soils Engineer's Approval		
B3	Foundations/Trench forms		
B4	Structural concrete slab on grade		
B5	Raised floor framing		
B6	Under floor insulation		
B7	First level floor sheathing		
B8	Second level floor sheathing		
B9	Third level floor sheathing		
B10	Road sheathing		
B11	Concrete block		
	1st Groat lift		
	2nd Groat lift		
	3rd Groat lift		
	4th Groat lift		
B12	Steel framing		
B13	Fire Dept. frame inspection		
B14	Building Dept. frame inspection		
B15	Fire sprinkler hangers		
B16	Insulation/weather stripping		
B17	Interior lath and/or drywall		
B18	Exterior lath		
B19	Raised Opening Protection		
B20	Raised wall assemblies		
B21	Raised Opening Protection		
B22	Raised skirt Construction		
B23	T-bar ceilings		
B24	Lot drainage		
B25	Planning Dept. Approval		
B26	Fire Dept. Approval		
B27	Public Works Dept. Approval		
B28	Final Building Inspection approval		

DESCRIBE COMPLETELY THE INTENDED USE OF ALL SPACE APPLICABLE TO THIS BUILDING PERMIT:

The following statement must be signed by the Building owner.

(When approved by the Building Official, the owner's agent may sign for permits other than the initial or shell building permit.)

Will the applicant of future building occupant handle a hazardous material or mixture containing a hazardous material equal to or greater than the amounts specified on the hazardous materials information guide? YES NO

If the answer to the question was yes, will the proposed building or modified facility be within 1000 feet of the outer boundary of a school? YES NO

Will the intended use of the building by the applicant or future building occupant require a permit for construction or modification from the South Coast Air Quality Management District (SCAQMD)? (See permitting checklist for guidelines.) YES NO

I have read the hazardous material information guide and the SCAQMD permitting checklist. I understand my requirement under the State of California Health and Safety Code Section 25205, 25233, and 25234 concerning hazardous materials reporting. OWNER AGENT

NAME _____ SIGNATURE _____

INSPECTION NOTES:

OCCUPANCY PERMIT APPLICATION

Bratcher Enterprises
Proposed Occupant (D.B.A.): Chico Concessor Co., Inc.
Building Address: 2559 Chico
Telephone: 448-2810
Former Business Address: _____
Telephone: _____

DESCRIPTION OF USE

Business Hours: 6:30 AM To 4 PM 2 RM.
Describe Use: Concessor stand for drive in Theatre
What raw materials are utilized? NA
What machinery or tools are utilized? NA
Explain process from raw material to finished product: NA
Will there be a discharge of industrial waste? None
Describe noise and odor from use: _____
Describe any unusual or excessive factors: None

SITE PLAN

On the attached 8½" x 11" graph paper, provide a site plan showing lot and buildings and how you will use property.

The information contained herein is true and correct to the best of my knowledge and belief.

Nov 22 82
DATE

Car A Bratcher
SIGNATURE

LICENSED CONTRACTOR'S DECLARATION

I hereby affirm that I am licensed under provisions of Chapter 9 (commencing with Section 7000) of Division 3 of the Business and Professions Code, and my license is in full force and effect.

License Number _____ Lic. Class _____
 Contractor _____ Date _____

OWNER-BUILDER DECLARATION

I hereby affirm that I am exempt from the Contractor's License Law for the following reason (Sec. 7031.5, Business and Professions Code):

- I, as owner of the property, or my employees with wages as their sole compensation, will do the work, and the structure is not intended or offered for sale (Sec. 7044, Business and Professions Code).
- I, as owner of the property, am exclusively contracting with licensed contractors to construct the project (Sec. 7044, Business and Professions Code).
- I am exempt under Sec. _____ B. & P.C. for this reason _____

Date _____ Owner _____

WORKERS' COMPENSATION DECLARATION

I hereby affirm that I have a certificate of consent to self insure, or a certificate of Workers' Compensation Insurance, or a certified copy thereof (Sec. 3800 Lab. C)

Policy No. _____ Company _____
 Certified copy is hereby furnished.
 Certified copy is filed with the county building inspection department.

Date _____ Applicant _____

CERTIFICATE OF EXEMPTION FROM WORKERS' COMPENSATION INSURANCE

I certify that in the performance of the work for which this permit is issued, I shall not employ any person in any manner so as to become subject to the Workers' Compensation Laws.

Date _____ Applicant _____

NOTICE TO APPLICANT: If, after making this Certificate of Exemption, you should become subject to the Workers' Compensation provisions of the Labor Code, you must forthwith comply with such provisions or this permit shall be deemed revoked.

CONSTRUCTION LENDING AGENCY

I hereby affirm that there is a construction lending agency for the performance of the work for which this permit is issued (Sec. 3097, Civ. C).

Lender's Name _____

Lender's Address _____

I certify that I have read this application and state that the above information is correct. I agree to comply with all County ordinances and State laws relating to building construction, and hereby authorize representatives of this County to enter upon the above-mentioned property for inspection purposes

Signature of Permittee: Jin-Long Tsai Date: 11-6-84

MISCELLANEOUS APPLICATION

USA

CITY OF South El Monte

FOR APPLICANT TO FILL IN (PRINT OR TYPE)		
Building Address <u>2559 N. Chico Ave.</u>		
Locality _____		
Nearest Cross St. <u>Carvey Ave & Rosemead Bl.</u>		
Legal Description	Lot No. <u>29</u>	Block _____
Tract <u>621</u>		No. of Bldgs. Now on Lot <u>3</u>
Size of Lot <u>13 acres</u>	Use of Existing Bldg. <u>Snack bar projection room</u>	
Owner <u>JIN-Long TSAI</u>		
Mail Address <u>1130 Palomar Rd.</u>		
City <u>San Marino</u>		Tel. No. <u>(818) 79-3640</u>
Architect or Engineer _____		Lic. No. _____
Address _____		
City _____		Tel. No. _____
APPLICATION FOR		
Trailer Use <input type="checkbox"/>	Geology Inspection <input type="checkbox"/>	
Occupancy Inspection <input checked="" type="checkbox"/>		
Safety Permit <input type="checkbox"/> (List Items Below)		
Size of Existing Bldg. <u>projection room 500 ft²</u>		
		No. of Stories <u>1</u>
Present Use of Bldg. <u>Snack bar, office, projection room</u>		
No. of Existing Bldgs. on Lot and Use _____		
No. of Parking Spaces Provided <u>400</u>		
Proposed Use of Bldg. <u>Snack bar, office, projection room</u>		
E-1881 Proposed Max. Occ. _____		

Building Address <u>2559 Chico Avenue</u>			
Locality <u>SEM</u>			
Nearest Cross St. <u>Harvey</u>			
District No. <u>5.04</u>	Group <u>T</u>	Type Const. _____	Processed By <u>Jarres</u>
Map No. <u>132-269</u>			
Use Zone <u>M</u>	Special Conditions _____		
Occupancy Group _____			
Occupant Load _____			
Exit Hardware: No Spec. Knowl. <input type="checkbox"/> Panic Devices <input type="checkbox"/>			
No. of Exits _____			
Parking Spaces: Required _____ Provided _____			
LIMITED TIME USE			
From: _____ Date _____		To: _____ Date _____	
Inspector's Signature _____			
FINAL APPROVAL _____			
P.C. Fee \$ _____		Permit Fee \$ <u>54.00</u>	
		Issuance Fee \$ <u>8.50</u>	
		Total Fee \$ <u>62.50</u>	

PLAN CHECK VALIDATION

CK. CASH M.O.

PERMIT VALIDATION

CK. CASH

04405

\$62.50

M.O.

11/8/84

elr

LICENSED CONTRACTOR'S DECLARATION

I hereby affirm that I am licensed under provisions of Chapter 9 (commencing with Section 7000) of Division 3 of the Business and Professions Code, and my license is in full force and effect.

License Number _____ Lic. Class _____
 Contractor _____ Date _____

OWNER-BUILDER DECLARATION

I hereby affirm that I am exempt from the Contractor's License Law for the following reason (Sec. 7031.5, Business and Professions Code):

- I, as owner of the property, or my employees with wages as their sole compensation, will do the work, and the structure is not intended or offered for sale (Sec. 7044, Business and Professions Code).
- I, as owner of the property, am exclusively contracting with licensed contractors to construct the project (Sec. 7044, Business and Professions Code).
- I am exempt under Sec. _____, B. & P.C. for this reason _____

Date _____ Owner _____

WORKERS' COMPENSATION DECLARATION

I hereby affirm that I have a certificate of consent to self insure, or a certificate of Workers' Compensation Insurance, or a certified copy thereof (Sec. 3800, Lab. C).

Policy No. _____ Company _____
 Certified copy is hereby furnished.
 Certified copy is filed with the county building inspection department.

Date _____ Applicant _____

CERTIFICATE OF EXEMPTION FROM WORKERS' COMPENSATION INSURANCE

I certify that in the performance of the work for which this permit is issued, I shall not employ any person in any manner so as to become subject to the Workers' Compensation Laws.

Date _____ Applicant _____

NOTICE TO APPLICANT: If, after making this Certificate of Exemption, you should become subject to the Workers' Compensation provisions of the Labor Code, you must forthwith comply with such provisions or this permit shall be deemed revoked.

CONSTRUCTION LENDING AGENCY

I hereby affirm that there is a construction lending agency for the performance of the work for which this permit is issued (Sec. 3097, Civ. C).

Lender's Name _____

Lender's Address _____

I certify that I have read this application and state that the above information is correct. I agree to comply with all County ordinances and State laws relating to building construction, and hereby authorize representatives of this County to enter upon the above-mentioned property for inspection purposes.

Carl A Bratcher nos 22-82
 Signature of Permittee _____ Date _____

\$62.50

MISCELLANEOUS APPLICATION

CITY OF

FOR APPLICANT TO FILL IN (PRINT OR TYPE)		
Building Address <i>2559 N. Chico Ave</i>		
Locality <i>So. El Monte Ca.</i>		
Nearest Cross St. <i>Chico + Garvey Ave.</i>		
Legal Description	Lot No. <i>29-30</i>	Block
Tract <i>621</i>	No. of Bldgs. Now on Lot	
Size of Lot <i>600'-630'</i>	Use of Existing Bldg. <i>CONCESSIONS</i>	
Owner <i>CARL + FORD BRATCHER</i>		
Mail Address <i>2559 N. Chico Ave.</i>		
City <i>SO. EL MONTE</i>		Tel. No. <i>(213) 448-2810</i>
Architect or Engineer		Lic. No.
Address		
City		Tel. No.
APPLICATION FOR		
Trailer Use <input type="checkbox"/>		Geology Inspection <input type="checkbox"/>
Occupancy Inspection <input checked="" type="checkbox"/>		
Safety Permit <input type="checkbox"/> (List Items Below)		
Size of Existing Bldg. <i>64' x 90'</i>		No. of Stories <i>1</i>
Present Use of Bldg. <i>CONCESSIONS</i>		
No. of Existing Bldgs. on Lot and Use <i>3 CONCESSION-PROJ-STORAGE</i>		
No. of Parking Spaces Provided <i>1194</i>		
Proposed Use of Bldg. <i>Sale of food and Second Dealer</i>		
E-1883 Proposed Max. Occ.		

Building Address <i>2559 Chico</i>			
Locality <i>So. El Monte</i>			
Nearest Cross St. <i>Chico Garvey</i>			
District No. <i>5.04</i>	Group	Type Const. <i>I</i>	Processed By <i>J. Ramirez</i>
Map No.			
Use Zone	Special Conditions		
Occupancy Group _____			
Occupant Load _____			
Exit Hardware:			
No. Spec. Knowl. <input type="checkbox"/>			
Panic Devices <input type="checkbox"/>			
No. of Exits _____			
Parking Spaces: Required _____ Provided _____			
LIMITED TIME USE			
From: Date		To: Date	
Inspector's Signature			
FINAL APPROVAL		<i>3/9/83</i>	
P.C. Fee \$		Permit Fee \$ <i>54.00</i>	
		Issuance Fee \$ <i>8.50</i>	
		Total Fee \$ <i>62.50</i>	

PLAN CHECK VALIDATION

CK. CASH

PERMIT VALIDATION

CK. CASH

M.O.
01835
nos 22-82
\$62.50
12/9/82

INSPECTOR COPY

1

CITY OF SOUTH EL MONTE
OCCUPANCY PERMIT APPLICATION

Proposed Occupant (D.B.A.): SWAP-A-LOT, Inc. (Starlite Drive-In Theatre)
Building Address: 2559 N. Chino Ave. South El Monte, CA 91733
Telephone: (818) 448-2810

DESCRIPTION OF USE

Business Hours: 6:30 PM to 12:30 AM Seven days a week
6:00 AM to 4:00 PM Sunday & Saturday
Describe Use: Drive-In Theatre & Swap Meet

What raw materials are utilized? none packaged food

Description and number of machines and tools utilized? none Refrigerator
* Microwave oven Coke machine

Explain process from raw material to finished product: none

Will there be a discharge of Industrial Waste? none

Describe noise and odor from use: none

Describe any unusual or excessive factors: None

SITE PLAN

**On the attached 8½ x 11 graph paper, provide a fully dimensioned site plan (building size, lot size, work area, aisle width, office, storage, restroom facilities, proposed alterations, etc.).

The information contained herein, to the best of my knowledge, is true and correct.

11-6-84

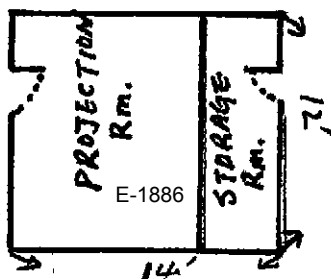
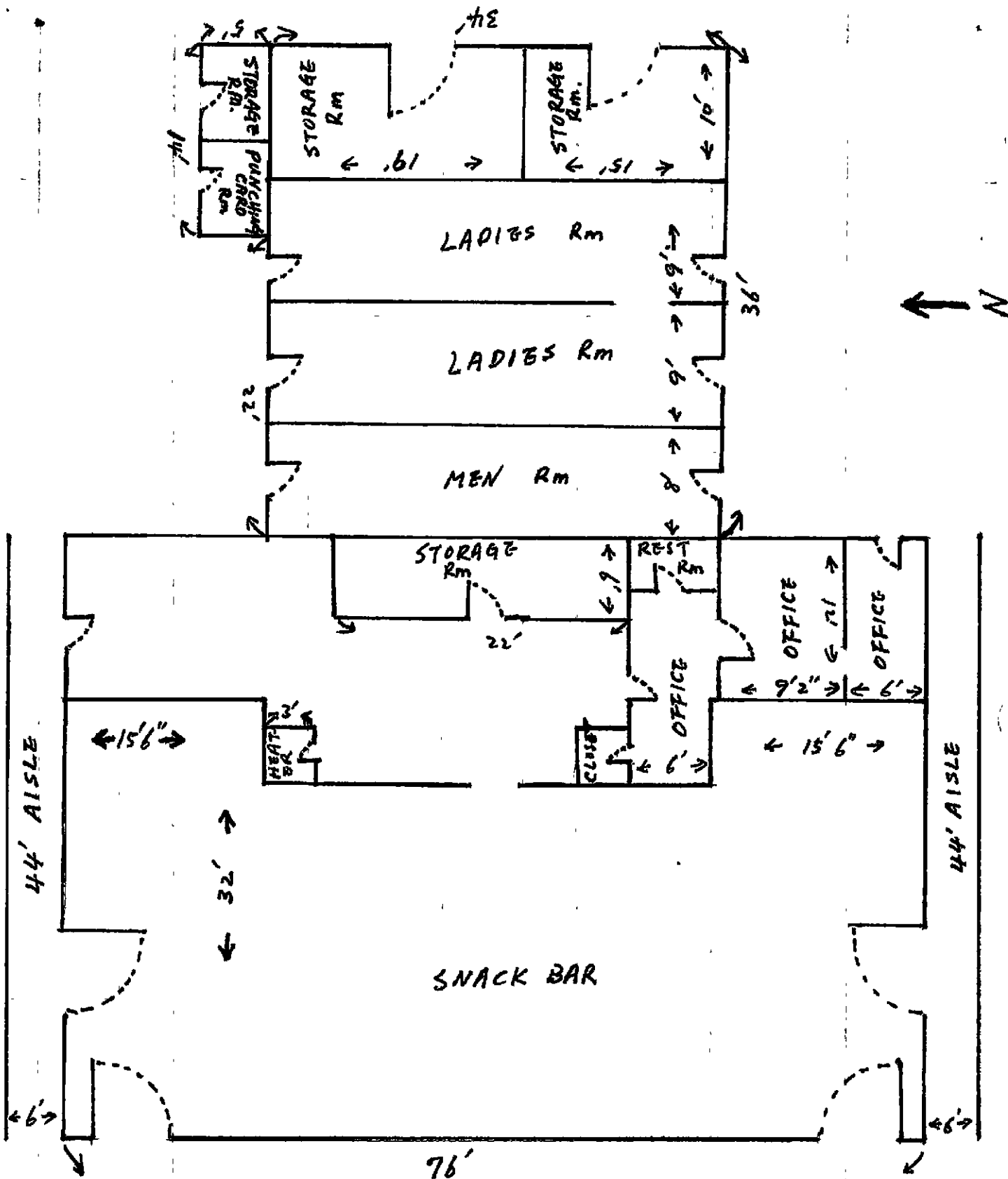
DATE

John Long Tsai

SIGNATURE

BUILDING DEPARTMENT OFFICE HOURS
8:00 to 11:30 A.M., MONDAY - FRIDAY

John Long Tsai
PRINT OR TYPE NAME



Nov. 7, 1984
Los Angeles County Fire Dept.
Fire Prevention Bureau
10115 E. Rush
So. El Monte, Ca 91733


Gentlemen:

The following information is in answer to your request regarding the business operations to be conducted at the above address.

1. Drive in theater & Swap meet.
2. See attached plot plan.
3. No material to be stored.
4. No storage.
5. No storage.
6. No flammable liquies be used.
7. No spray painting.
8. No combustibile waste materials.
9. No building alternation plan.

Sincerely yours,

Swap-A-Lot, Inc.


John J.L. TSAI
Vice-president

COUNTY OF LOS ANGELES
DEPARTMENT OF COUNTY ENGINEER
BUILDING AND SAFETY DIVISION
JOHN A. LAMBIE, COUNTY ENGINEER

DISTRICT No. _____

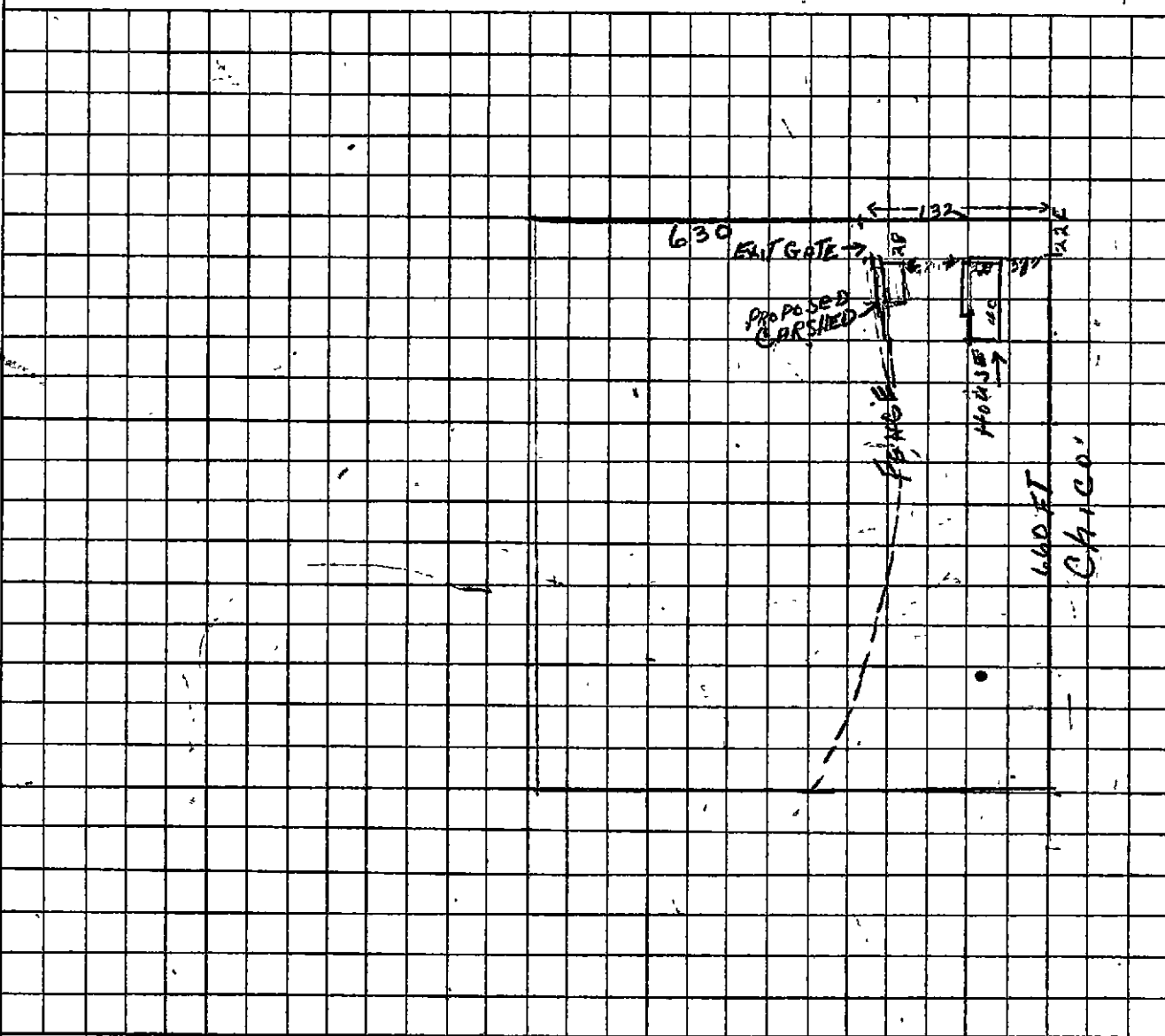
PERMIT No. _____

DATE _____

PLOT PLAN

BUILDING 2559 710 Chico Ave.
ADDRESS El Monte Calif.

LOCALITY LOT-29 TRACT 621



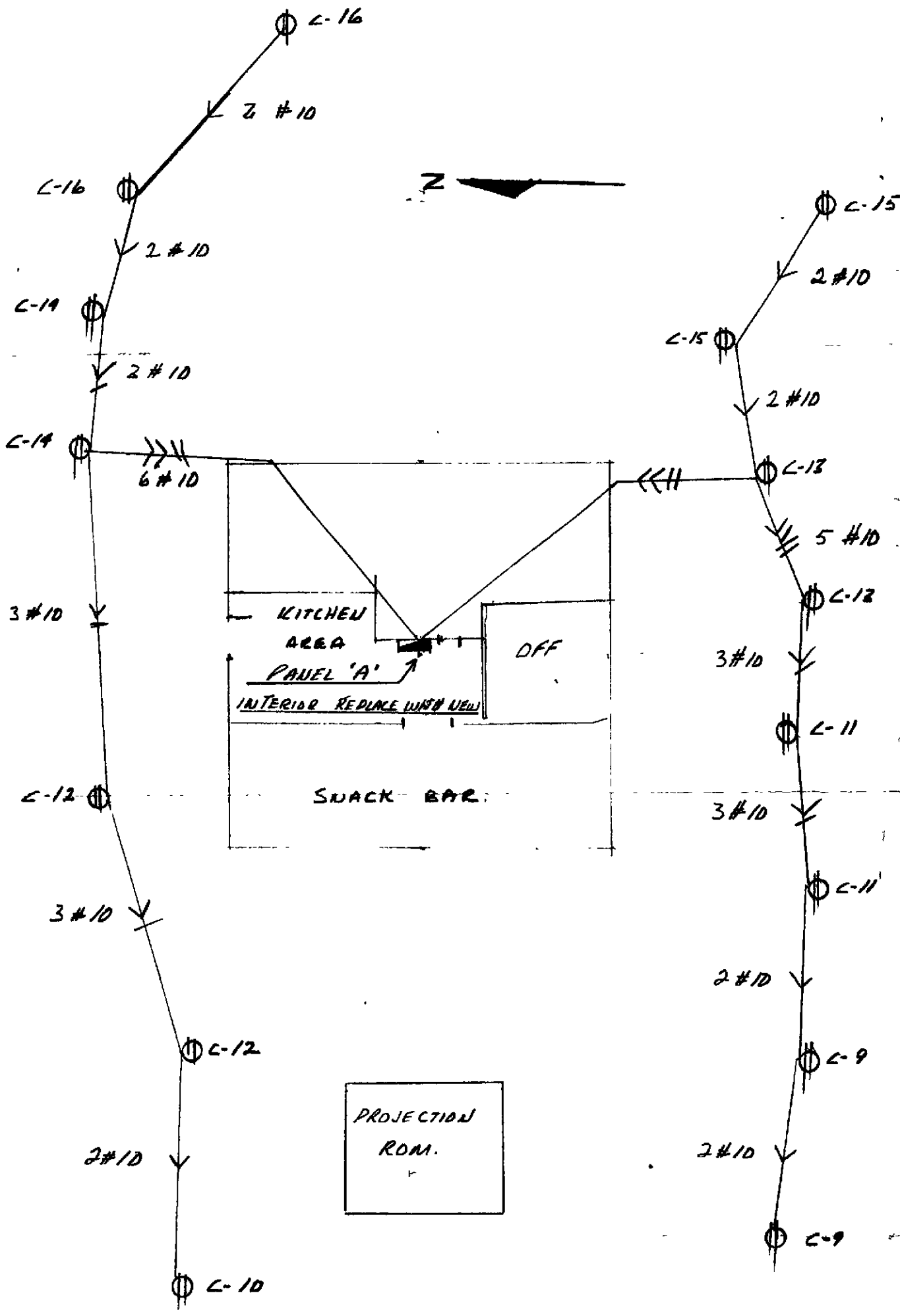
I HEREBY STATE THAT THIS PLOT PLAN AND THE DIMENSIONS SHOWN ARE CORRECT:

SIGNATURE OF
APPLICANT _____

E-1888

MAIL

ADDRESS _____



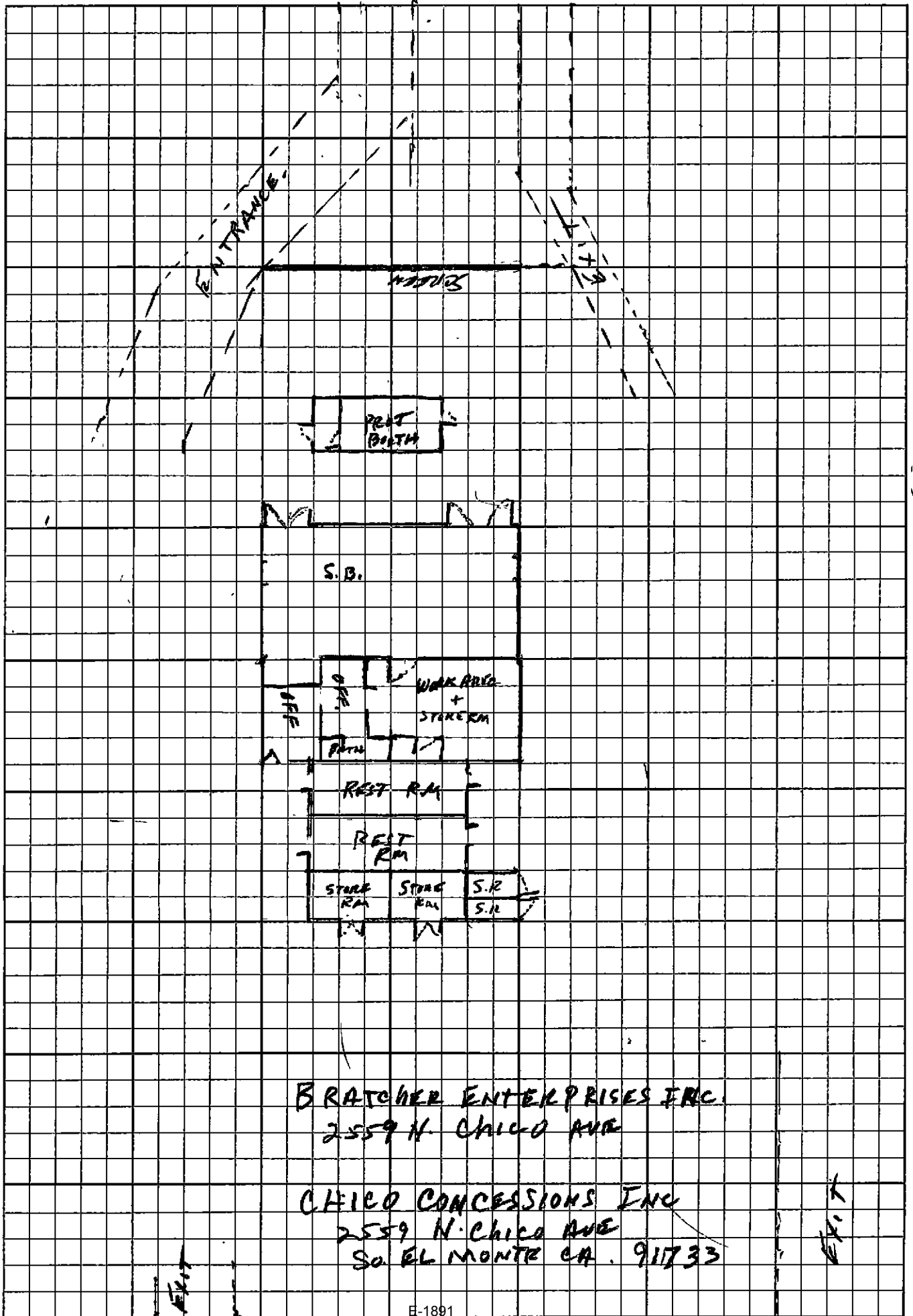
JOB ADDRESS	
2559 CHICO AVE., SO. ELMONTE	
APPLICANT OR AGENT	
OWNER	
JOHN TSAI - SWAP-A-LOT, INC	
PERMIT NO	DATE
	2-8-85

B&S E-3—Rev 5-75

ELECTRICAL PLAN SHEET — Use Both Sides

"OVER"
E-1890

ROSEMARE BLVD



BRATCHER ENTERPRISES INC.
2559 N. CHICO AVE

CHICO CONCESSIONS INC
2559 N. CHICO AVE
SO. EL MONTE CA. 91733

CHICO AVE.



42-381 50 SHEETS 8 SQUARE
42-382 100 SHEETS 8 SQUARE
42-389 200 SHEETS 8 SQUARE
MADE IN U.S.A.

APPLICATION FOR ELECTRICAL PERMIT

CITY OF

FOR APPLICANT TO FILL IN (PRINT OR TYPE)

Building Address 2559 CHILD AVE.

Owner JOHN TSAI - SWAP-A-LOT, INC.

Mail Address _____

City _____ Tel. No. _____

Contractor ART'S ELEC SERVICE

Address 9560 BROCKWAY ST.

City EMERYVILLE, CA Tel. No. 442-2677

State Lic. No. 292064 Lic. Class C-10

Architect or Engineer	Lic. No.
Address	
City	Tel. No.
Applicant	Tel. No.
Address	
City	Zip
Legal Description	Lot No.
Block	Tract
Size of Lot	No. of Bldgs. Now on Lot
Use of Buildings	

LICENSED CONTRACTOR'S DECLARATION

I hereby affirm that I am licensed under the provisions of Chapter 9 (commencing with Section 7000) of Division 3 of the Business and Professions Code, and my license is in full force and effect.

License Class C-10 License Number 292064

Date 2-8-85 Contractor Arthur C. Galan

OWNER-BUILDER DECLARATION

I hereby affirm that I am exempt from the Contractor's License Law for the following reason (Sec. 7031.5, Business and Professions Code):

- I, as owner of the property, or my employees with wages as their sole compensation, will do the work, and the structure is not intended or offered for sale (Sec. 7044, Business and Professions Code).
 - I, as owner of the property, am exclusively contracting with licensed contractors to construct the project (Sec. 7044, Business and Professions Code).
 - I am exempt under Sec. _____, B. & P. C. for this reason _____
- Date _____ Owner _____

WORKERS' COMPENSATION DECLARATION

I hereby affirm that I have a certificate of consent to self-insure, or a certificate of Workers' Compensation Insurance, or a certified copy thereof (Sec. 3800, Lab. C.).

Policy No. 448121- Company STATE FUND 5/1/85

Certified copy is hereby furnished. Certified copy is filed with the city building inspection department.

Date 2-8-85 Applicant Arthur C. Galan

CERTIFICATE OF EXEMPTION FROM WORKERS' COMPENSATION INSURANCE

I certify that in the performance of the work for which this permit is issued, I shall not employ any person in any manner so as to become subject to the Workers' Compensation Laws of California.

Date _____ Applicant _____

NOTICE TO APPLICANT: If, after making this Certificate of Exemption, you should become subject to the Workers' Compensation provisions of the Labor Code, you must forthwith comply with such provisions or this permit shall be deemed revoked.

CONSTRUCTION LENDING AGENCY

I hereby affirm that there is a construction lending agency for the performance of the work for which this permit is issued (Sec. 3097, Civ. C.).

Lender's Name _____ Lender's Address _____

This permit will expire if work is not started within 120 days of issuance or if the work is abandoned or suspended for 120 days.

I certify that I have read this application and state that the above information is correct. I agree to comply with all city ordinances and state laws relating to building construction, and hereby authorize representatives of this city to enter upon the above-mentioned property for inspection purposes.

Arthur C. Galan Signature of Applicant or Agent

E-1893 2-8-85 Date

FOR APPLICANT TO FILL IN (PRINT OR TYPE)			
	Each	No.	Fee
New Residential Bldgs. & Pools	\$	—	\$
1 & 2-Family, Sq. Ft. _____			
Multi-Family, Sq. Ft. _____			
Residential Swimming Pools			
Outlets, Rec. <u>15</u> Light _____ Sw. _____			
First 20 _____			
Total No. _____ Additional _____			<u>6015 9.00</u>
Lighting Fixtures			
First 20 _____			
Total No. _____ Additional _____			
Fixed Appliances Not Over 1 HP			
Range _____ Heater _____ D.W. _____			
Oven _____ Dryer _____ W.M. _____			
Top _____ FAU _____ W.H. _____			
Hood _____ Fan _____ Other _____			
Disp. _____ Room Air Cond. _____			
Power Apparatus & Large Appliances			
Size & Type HP, KW, KVA, or KVAR			
_____ Up to 1 Incl.			
_____ Over 1 to 10 Incl.			
_____ Over 10 to 50 Incl.			
_____ Over 50 to 100 Incl.			
_____ Over 100			
Services			
0 - 200 Amp. Under 600 V			
201 - 1000 Amp. Under 600 V			
Over 1000 Amp. or Over 600 V			
Temp. Power Pole & Appurtenances			
Sign with One Branch Circuit			
Additional Sign Branch Circuits			
Misc. Conduits & Conductors			
Other (See Compl. Fee Sched.) _____			
<u>SUB-PANEL</u>		<u>1</u>	<u>12.00</u>
PERMIT FEE		(Sub-Total)	
PLAN CHECKING FEE			
PERMIT ISSUING FEE	\$		<u>8.50</u>
TOTAL FEE			<u>29.50</u>

PLAN CHECK VALIDATION

CK. CASH

PERMIT VALIDATION

CK. CASH

TUC
M.O. 1/60
C4656
29.50
2/8/85
M.O.

INSPECTOR COPY

1

APPLICATION FOR ELECTRICAL PERMIT

CITY OF SOUTH EL MONTE

FOR APPLICANT TO FILL IN (PRINT OR TYPE)

Building Address 2559 NORTH CHICO AVE.
SOUTH EL MONTE, CA.
 Owner PACIFIC THEATRES
 Mail Address 120 N. ROBERTSON BLVD.
LOS ANGELES, CA. 90048 Tel. No. (213) 657-8400
 Contractor ARROW SIGN CO.
 Address P.O. BOX 7469
OAKLAND, CA 94601 Tel. No. (415) 533-7693
 State Lic. No. 314794 Lic. Class C-45, C-51, C-61

Architect or Engineer	Lic. No.
Address	
City	Tel. No.
Applicant <u>ARROW SIGN CO.</u>	Tel. No. <u>(415) 533-7693</u>
Address <u>P.O. BOX 7469</u>	
City <u>OAKLAND, CA.</u>	Zip <u>94601</u>
Legal Description	Lot No.
Block	Tract
Size of Lot	No. of Bldgs. Now on Lot
Use of Buildings <u>THEATRE</u>	

LICENSED CONTRACTOR'S DECLARATION

I hereby affirm that I am licensed under the provisions of Chapter 9 (commencing with Section 7000) of Division 3 of the Business and Professions Code, and my license is in full force and effect.

License Class C-45, C-51, C-61 License Number 314794
 Date 6/20/83 Contractor [Signature]

OWNER-BUILDER DECLARATION

I hereby affirm that I am exempt from the Contractor's License Law for the following reason (Sec. 7031.5, Business and Professions Code):

- I, as owner of the property, or my employees with wages as their sole compensation, will do the work, and the structure is not intended or offered for sale (Sec. 7044, Business and Professions Code).
- I, as owner of the property, am exclusively contracting with licensed contractors to construct the project (Sec. 7044, Business and Professions Code).
- I am exempt under Sec. _____, B. & P. C. for this reason _____

Date _____ Owner _____

WORKERS' COMPENSATION DECLARATION

I hereby affirm that I have a certificate of consent to self-insure, or a certificate of Workers' Compensation Insurance, or a certified copy thereof (Sec. 3800, Lab. C.).

Policy No. GPO46-83 Company STATE FUND 1/1/84
 Certified copy is hereby furnished. Certified copy is filed with the city building inspection department.
 Date 6/20/83 Applicant [Signature]

CERTIFICATE OF EXEMPTION FROM WORKERS' COMPENSATION INSURANCE

I certify that in the performance of the work for which this permit is issued, I shall not employ any person in any manner so as to become subject to the Workers' Compensation Laws of California.

Date _____ Applicant _____

NOTICE TO APPLICANT: If, after making this Certificate of Exemption, you should become subject to the Workers' Compensation provisions of the Labor Code, you must forthwith comply with such provisions or this permit shall be deemed revoked.

CONSTRUCTION LENDING AGENCY

I hereby affirm that there is a construction lending agency for the performance of the work for which this permit is issued (Sec. 3097, Civ. C.).

Lender's Name _____ Lender's Address _____

I certify that I have read this application and state that the above information is correct. I agree to comply with all city ordinances and state laws relating to building construction, and hereby authorize representatives of this city to enter upon the above-mentioned property for inspection purposes.

[Signature] E-1898
 Signature of Applicant or Agent Date 6/20/83

FOR APPLICANT TO FILL IN (PRINT OR TYPE)			
	Each	No.	Fee
New Residential Bldgs. & Pools			
1 & 2-Family, Sq. Ft. _____	\$	—	\$
Multi-Family, Sq. Ft. _____		—	
Residential Swimming Pools			
Outlets: Rec _____ Light _____ Sw _____			
		First 20	
Total No. _____		Additional	
Lighting Fixtures		First 20	
Total No. _____		Additional	
Fixed Appliances Not Over 1 HP			
Range _____ Heater _____ D.W. _____			
Oven _____ Dryer _____ W.M. _____			
Top _____ FAU _____ W.H. _____			
Hood _____ Fan _____ Other _____			
Disp. _____ Room Air Cond. _____			
Power Apparatus & Large Appliances			
Size & Type HP, KW, KVA, or KVARS			
_____ Up to 1 Incl.			
_____ Over 1 to 10 Incl.			
_____ Over 10 to 50 Incl.			
_____ Over 50 to 100 Incl.			
_____ Over 100			
Services			
0 - 200 Amp. Under 600 V			
201 - 1000 Amp. Under 600 V			
Over 1000 Amp. or Over 600 V			
Temp. Power Pole & Appurtenances			
Sign with One Branch Circuit	<u>12.00</u>		<u>12.00</u>
Additional Sign Branch Circuits	<u>2.50</u>		
Misc. Conduits & Conductors			
Other (See Compl. Fee Sched.) _____			
PERMIT FEE	(Sub-Total)		<u>12.00</u>
PLAN CHECKING FEE			
PERMIT ISSUING FEE	\$		<u>8.50</u>
TOTAL FEE			<u>20.50</u>

PLAN CHECK VALIDATION

CK CASH

PERMIT VALIDATION

M.O. 02663
\$20.50
8/24/83
 #15466
 #15831
 CK CASH M.O. [Signature]

INSPECTOR COPY

1

APPLICATION FOR PLUMBING PERMIT

BUILDING AND SAFETY DIVISION

FOR APPLICANT TO FILL IN (PRINT OR TYPE)				BUILDING ADDRESS
NUMBER	FIXTURE OR ITEM	@	FEE	2559 N. CHICO AVE
	WATER CLOSET			LOCALITY S. EL MONTE
	BATH TUB			NEAREST CROSS ST GARFIELD
	SHOWER			OWNER PACIFIC THEATRES
	LAVATORY			MAIL ADDRESS 120 N. ROBERTSON BLVD.
	SINK			CITY LOS ANGELES TEL NO 4657-8420
	DISHWASHER			CONTRACTOR ROGER THE PLUMBER
	CLOTHES WASHER			ADDRESS 1528 N WESTERN AVE
	SWIMMING POOL RECEPTOR			CITY LOS ANGELES TEL NO 461-3112
	LAWN SPRINKLER SYSTEM			STATE LICENSE NO 50959 LIC CLASS C36
	WATER HEATER			DISTRICT NO 5.04 GROUP ZONE /PROCESSED BY Johnson
	GAS SYSTEM OUTLETS			INDUSTRIAL WASTE APPROVAL
	OUTLETS OVER 5 PER SYSTEM			INSPECTION RECORD
	WATER SERVICE		300	615 77 2" 1520" copper pipe UNDER PIPING - H/F
Plan check fee				
PLUMBING PERMIT ISSUING FEE \$			450	
TOTAL FEE			750	
Plan check applicant				
Name				
Address				
City Tel No				
I HEREBY ACKNOWLEDGE THAT I HAVE READ THIS APPLICATION AND STATE THAT THE ABOVE IS CORRECT AND AGREE TO COMPLY WITH ALL COUNTY ORDINANCES AND STATE LAWS REGULATING PLUMBING				
I HEREBY CERTIFY THAT I AM PROPERLY REGISTERED AND/OR LICENSED AS REQUIRED BY LOS ANGELES COUNTY AND STATE OF CALIFORNIA OR THAT I AM THE LEGAL OWNER OF, AND INTEND TO RESIDE IN THE ABOVE DESCRIBED RESIDENTIAL PROPERTY				
SIGNATURE OF PERMITTEE				
Robin Shree				
APPROVALS		DATE	INSPECTOR'S SIGNATURE	
UNDER SLAB WORK				
ROUGH PLUMBING				
GAS PIPING				
GAS VENT				
HOT WATER HEATER				
PLUMBING FIXTURES				
GAS TEST				
UTILITY CO NOTIFIED				
FINAL		616 77	H/F	

INSPECTOR COPY

PLAN CHECK VALIDATION

CK M.O. CASH

PERMIT VALIDATION

CK M.O. CASH

003E 1887 14 5 B 7.50 50

SOUTH EL MONTE

1

APPLICATION FOR PERMIT

SEWER-SEWAGE DISPOSAL

COUNTY OF LOS ANGELES
 DEPARTMENT OF COUNTY ENGINEER
 BUILDING AND SAFETY DIVISION
 JOHN A. LAMBIE, COUNTY ENGINEER
 COLEMAN W. JENKINS, SUPT. OF BUILDING

FOR APPLICANT TO FILL IN

LEGAL DESCRIPTION	LOT NO. 29-30	
BLOCK	TRACT 621	
SIZE OF LOT	NO OF BLDGS. NOW ON LOT 1	
USE OF BUILDINGS	YES	
CONTRACTOR	TONY PIPELINE CONST.	
ADDRESS	708 NEW DEPOT ST.	
CITY	LOS ANGELES	
STATE LICENSE NO.	TEL NO 281 0082 LIC CLASS C42 162786	
NO.	DESCRIPTION OF WORK	FEE
	HOUSE SEWER CONNECTING TO PUBLIC SEWER @ \$5.00	5.00
	SEPTIC TANK, BEEPAGE PIT OR PITS AND/OR DRAINFIELD @ \$10.00	
	HOUSE SEWER CONNECTING TO PRIVATE DISPOSAL SYSTEM @ \$3.00	
	CONNECT ADDITIONAL BLDG OR WORK TO HOUSE SEWER @ \$3.00	
	OVERFLOW SEEPAGE PIT, DRAINFIELD EXTN., CESSPOOL, DRYWELL, MANHOLE @ \$5.00	
	ALTER, REPAIR OR ABANDON HOUSE SEWER OR DISPOSAL SYSTEM @ \$3.00	

BUILDING ADDRESS	2559 CHICO
LOCALITY	SO EL MONTE
NEAREST CROSS ST.	FERN AVENUE
OWNER	CARL H BRATLHER
MAIL ADDRESS	SAME
CITY	TEL. NO.

DISTRICT NO.	GROUP	MAP BK	PG	PROCESSED BY
5.04	F	F	63	md

CONNECTION DATA

STATION	2707	DEPTH	9'
MANHOLE REFERENCE	2740.86	LENGTH FROM M.L. TO P.L.	33.86' S
TYPE OF CONNECTION	CURB	P.L.	LOWER
			25'

CO IMP. NO.	1661	P.C. NO.	JOB NO.
TRUNK PERMIT NO		ROAD PERMIT NO.	92818
AFFIDAVIT	WAIVER	EASEMENT	RECORD. INSTR NO
			DATE

HWY. OR ST. WIDENING	
STATE ENCROACHMENT PERMIT NO	
INDUSTRIAL WASTE APPROVAL	
CHARGES	

OWNER'S AUTHORIZATION	PERMIT	\$	2.00
	TOTAL FEE		7.00

I HAVE AT THIS DATE A CONTRACT WITH THE HEREIN NAMED CONTRACTOR TO CONNECT THE ABOVE DESCRIBED EXISTING DWELLING TO THE PUBLIC SEWER.

SIGNED THIS **24** DAY OF **FEB** 19**59**

OWNER OR OWNERS AGENT **Carl H Bratler**

ADDRESS

I HEREBY ACKNOWLEDGE THAT I HAVE READ THIS APPLICATION AND STATE THAT THE ABOVE IS CORRECT AND AGREE TO COMPLY WITH ALL COUNTY ORDINANCES AND STATE LAWS REGULATING PLUMBING AND SEWERS.

I HEREBY CERTIFY THAT I AM PROPERLY REGISTERED AND/OR LICENSED AS REQUIRED BY LOS ANGELES COUNTY AND STATE OF CALIFORNIA OR THAT I AM THE LEGAL OWNER OF, AND INTEND TO RESIDE IN, THE ABOVE DESCRIBED RESIDENTIAL PROPERTY.

SIGNATURE OF PERMITTEE **[Signature]**

CONNECTION CHARGE FEE		
REIMBURSEMENT FEE		
APPROVALS	DATE	INSPECTOR'S SIGNATURE
NEW HOUSE SEWER	2/27/59	[Signature]
CONNECT ADDITIONAL BUILDING OR WORK		
SEPTIC TANK, BEEP, PIT(S) AND/OR DRAINFIELD		
CESSPOOL <input type="checkbox"/> DRYWELL <input type="checkbox"/>		
ALTER, REPAIR, SEWER OR SEWAGE DISPOSAL SYSTEM		
DISCONNECT PLUG AND ABANDON HOUSE SEWER		
BACKFILL SEPTIC TANKS <input type="checkbox"/> BEEP, PIT(S) <input type="checkbox"/> CESSPOOLS <input type="checkbox"/>		

VALIDATION

CK. M O CASH

JACK R. ALLEN
 SUPERVISING MECHANICAL ENGINEER

1 AC 8 5 5 6 @ FEB 25 1 0 B 7.00~

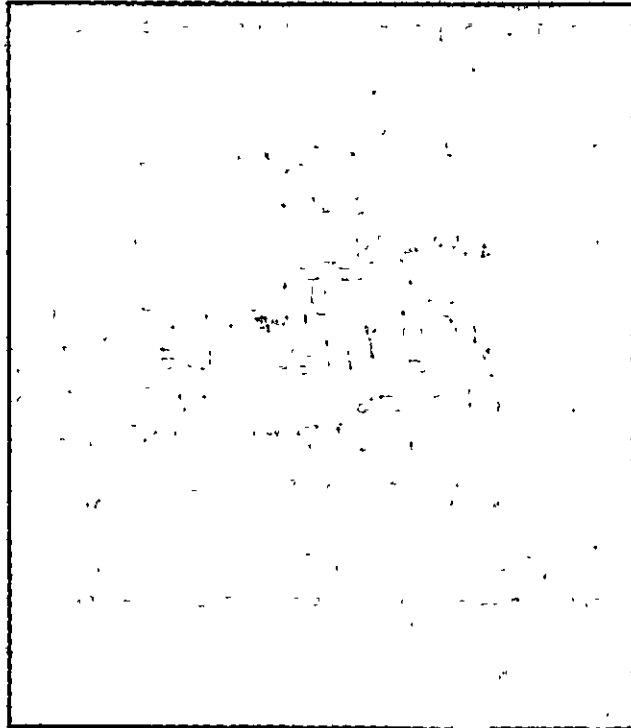
E-1898

[Signature]

INSPECTOR COPY

REQUIRED INFORMATION

1. INDICATE ALL BUILDINGS ON PROPERTY.
2. INDICATE AND DIMENSION SEWAGE DISPOSAL SYSTEM WITH THE DISTANCES TO BUILDINGS AND PROPERTY LINES.
3. INDICATE SIZE OF SEPTIC TANK—DEPTH OF SEEPAGE PIT(S)—SIZE OF CESSPOOL(S).
4. INDICATE NORTH DIRECTION ON PLOT.
5. INDICATE BOTH STREETS IF CORNER.



ST. ALLEY R/W

FIELD NOTES

*Down north side of house to street -
East*

APPLICATION FOR PERMIT SEWER-SEWAGE DISPOSAL

CBS 1

DIVISION OF BUILDING AND SAFETY

Department of County Engineer
County of Los Angeles
WM. J. FOX, COUNTY ENGINEER
CABBATT D. GRIFFIN, SUPT OF BUILDING

FOR APPLICANT TO FILL IN

LEGAL DESCRIPTION	LOT NO. <u>29-30</u>	
BLOCK	TRACT <u>621</u>	PAGE <u>182</u> <u>183</u>
SIZE OF LOT	<u>660 X 630</u>	NO. OF BLDGS. NOW OR LOT <u>2</u>
USE OF BUILDINGS	<u>DRIVE-IN THEATER</u>	
CONTRACTOR	<u>Milosevich & Zarubica</u>	
ADDRESS	<u>1419 N Potrero Ave</u>	
CITY	<u>El Monte</u>	TEL. NO. <u>CU 33761</u>
REGISTRATION NO.	<u>86984</u>	<input checked="" type="checkbox"/> STATE <input type="checkbox"/> COUNTY

BUILDING ADDRESS	<u>2559 Chico Ave</u>	
LOCALITY	<u>El Monte</u>	
NEAREST CROSS ST.	<u>Rush</u>	
OWNER	<u>Loel H Bratcher</u>	
MAIL ADDRESS	<u>2559 Chico Ave</u>	
CITY	<u>El Monte</u>	TEL. NO.

DISTRICT NO.	GROUP	BR MAP PG
<u>2</u>	<u>F-2</u>	<u>F 63</u>

CONNECTION DATA		
STATION	DEPTH	
<u>28+58.5</u>	<u>6'</u>	
<u>82.365</u>	MANHOLE REFERENCE	LOWER
	<u>UPPER</u>	
Y. TYPE OF CONNECTION	CURB	LENGTH FROM M.L. TO P.L.
	<u>PL</u>	<u>25</u>

NO.	DESCRIPTION OF WORK	FEE	
<u>1</u>	HOUSE SEWER CONNECTING TO PUBLIC SEWER	@ \$ 3.50	<u>3 50</u>
	HOUSE SEWER CONNECTING TO PRIVATE DISPOSAL SYSTEM	1.00	
	CONNECT ADDITIONAL BLDG. OR WORK TO HOUSE SEWER	1.00	
	ALTER OR REPAIR EXISTING SEWER OR DISPOSAL SYSTEM	1.00	
	DISCONNECT AND ABANDON SEWER AND/OR DISPOSAL SYSTEM	1.00	
	SEPTIC TANK, SEEPAGE PIT OR PITS AND/OR DRAINFIELD	2.00	
	CESSPOOL - DRYWELL SPECIAL CONDITIONS ONLY	2.00	

CO. IMP. NO.	<u>1661</u>	JOB. NO.	
TRUNK PERMIT NO.		ROAD PERMIT NO.	
STATE ENCROACHMENT PERMIT NO.			
INDUSTRIAL WASTE APPROVAL			
CHARGES			

OWNER'S AUTHORIZATION	PERMIT	\$	1	00
	TOTAL FEE		<u>4</u>	<u>50</u>

I HAVE THIS DATE CONTRACTED WITH THE HEREIN NAMED CONTRACTOR TO CONNECT THE ABOVE DESCRIBED EXISTING DWELLING TO THE PUBLIC SEWER

SIGNED THIS 28 DAY OF JUNE 1955

OWNER OR OWNERS AGENT Sartate & Bratcher Co
By Loel H Bratcher

ADDRESS 2559 Chico Ave El Monte Calif

I HEREBY ACKNOWLEDGE THAT I HAVE READ THIS APPLICATION AND STATE THAT THE ABOVE IS CORRECT AND AGREE TO COMPLY WITH ALL COUNTY ORDINANCES AND STATE LAWS REGULATING PLUMBING AND SEWERS.

I HEREBY CERTIFY THAT I AM PROPERLY REGISTERED AND/OR LICENSED AS REQUIRED BY LOS ANGELES COUNTY AND STATE OF CALIFORNIA OR THAT I AM THE LEGAL OWNER OF THE ABOVE DESCRIBED RESIDENTIAL PROPERTY.

SIGNATURE OF PERMITTEE Milosevich & Zarubica

CONNECTION CHARGE FEE	
REIMBURSEMENT FEE	

APPROVALS	DATE	INSPECTOR'S SIGNATURE
NEW HOUSE SEWER	<u>6/29/55</u>	<u>Loel H Bratcher</u>
CONNECT ADDITIONAL BUILDING OR WORK		
SEPTIC TANK, SEEP, PIT(S) AND/OR DRAINFIELD		
CESSPOOL <input type="checkbox"/> DRYWELL <input type="checkbox"/>		
ALTER, REPAIR, SEWER OR SEWAGE DISPOSAL SYSTEM		
DISCONNECT PLUG AND ABANDON HOUSE SEWER		
BACKFILL SEPTIC TANKS <input type="checkbox"/> SEEP, PIT(S) <input type="checkbox"/> CESSPOOLS <input type="checkbox"/>		

WILLIAM J. FOX, COUNTY ENGINEER

VALIDATION

BY _____ DEPUTY

BY _____ DEPUTY


LACo BY 85198 JUN 28 4

E-1900

4.50
DEPUTY
Jay
DEPUTY

REQUIRED INFORMATION

1. INDICATE ALL BUILDINGS ON PROPERTY.
2. INDICATE AND DIMENSION SEWAGE DISPOSAL SYSTEM WITH TIE DISTANCES TO BUILDINGS AND PROPERTY LINES.
3. INDICATE SIZE OF SEPTIC TANK—DEPTH OF SEEPAGE PIT(S)—SIZE OF CESSPOOL(S)
4. INDICATE NORTH DIRECTION ON PLOT.
5. INDICATE BOTH STREETS IF CORNER.



$$\frac{28}{84} = \frac{1}{3}$$

$$\frac{27}{54} = \frac{1}{2}$$

CHICO ST. ALLEY R/W

FIELD NOTES



CITY OF SOUTH EL MONTE

1415 N SANTA ANITA AVENUE
SOUTH EL MONTE, CALIFORNIA 91733
579-6540 • 886-0460

OCCUPANCY PERMIT

Date: 11-6-84
 Building Address: 2559 N. Chico Ave. South El Monte Area (Sq. Ft.) _____
 Building Owner: JIN-LONG TSAI Phone No: (818) 792-3640
 Owner's Address: 1130 Palomar Rd. San Marino, CA 91108
 Occupant Firm Name: Swap-A-Lot, Inc. Phone No. (818) 448-2810
 Firm Owner/Authorized Rep.: JIN-LONG TSAI
 Firm's Former Address: NONE
 Proposed Use: Drive in theatre & Swap meet Previous Use: same
 Major product or service: NONE
 No. Employees: 60 Full Time _____ Part Time 60
 Do you have a sales tax permit or in process of obtaining one? Yes No Sales TAX Permit NO.
 No. of Existing Parking Spaces: 400 Zone M
 Was South El Monte recommended to you? yes By Whom? Councilman Ignacio Garcia
Assistant to City manager Audrey Gony

Jin-Long Tsai Permittee's Signature 1130 Palomar Rd. San Marino (818) 792-3640 Permittee's Address Phone No

CITY USE ONLY

Complies with all City Code Requirements	Yes	No*	Initials	Date
Building & Safety	✓	3/	JL	8/23/84
Industrial Waste				
Fire Prevention	✓		White	11-21-84
Health	✓		Donningo	12/14/84
Air Pollution Control				
Police				
Planning	✓		manon	11-27-84

*Corrections and comments:

Approved for utilities: By _____ Date: _____

APPLICATION FOR BUILDING PERMIT

DIVISION OF BUILDING AND SAFETY
 Department of County Engineer
 County of Los Angeles
JOHN A. LAMBIE, COUNTY ENGINEER
 CASSATT D. GRIFFIN, SUP'T OF BUILDING

BUILDING ADDRESS *2559 No Chico*
LOCALITY *Chico*
NEAREST CROSS ST. *Chico*

FOR APPLICANT TO FILL IN

BUILDING ADDRESS *2559 No Chico*
LOT NO. *30* **BLOCK** *1*
TRACT *621*
SIZE OF LOT _____ **NO. OF BLDGS. NOW ON LOT** *1*
USE OF EXISTING BLDG. *dwelling*
OWNER *Carl + Ford Bratcher*
MAIL ADDRESS *2559 Chico*
CITY *El Monte, Cal.* **TEL. NO.** *FO 87632*
ARCHITECT OR ENGINEER *Jack Kennedy* **TEL. NO.** _____
ADDRESS *San Bernardino Calif*
CONTRACTOR _____ **TEL. NO.** _____
ADDRESS _____

DISTRICT NO. _____ **GROUP** _____ **TYPE CONST.** _____ **SEWER BK** _____ **MAP PG** _____
MAP NUMBER *3724* **STATE HWY** _____ **YES** _____ **NO** _____

USE ZONE _____ **SPECIAL CONDITIONS** _____

BUILDING SETBACK **YARD** _____ **HWY** _____ **STREET NAME** _____ **EXIST. WIDTH** _____
FRONT P. L. _____
SIDE P. L. _____

0	TRACT DWELL.	1 UNIT	5	INDUSTRIAL
1	DWELL.	1 UNIT	6	PUBLIC BLDG.
2	DUPLEX	2 UNITS	7	ADDN., ALT., ETC.
3	APT.	_____ UNITS	8	MISCEL.
4	COMMERCIAL			

INSPECTION RECORD

APPROVALS

	DATE	INSPECTOR'S SIGNATURE
FOUNDATION: LOCATION FORMS, MATERIALS	<i>10/15/58</i>	<i>James</i>
FRAME: FIRE STOPS, BRACING, BOLTS		
FURNACE: LOCATION, GAS VENT, DUCTS		
LATH. INT.		
LATH. EXT.		
HOUSE NUMBER CORRECT AND POSTED		
FINAL	<i>6/4/57</i>	<i>James</i>

DESCRIPTION OF WORK

NEW	ADD	ALTER	REPAIR	DEMOLISH
	<input checked="" type="checkbox"/>			
SQ. FT. SIZE	<i>560 FT</i>	NO. OF STORIES		NO. OF FAMILIES
USE OF STRUCTURE				
<i>Car Shed</i>				

SIGNATURE OF APPLICANT _____
ADDRESS _____
VALUATION \$ _____ **P. C. \$ FEE** _____
VALUATION \$ _____ **FEE** _____

I HEREBY ACKNOWLEDGE THAT I HAVE READ THIS APPLICATION AND STATE THAT THE ABOVE IS CORRECT AND AGREE TO COMPLY WITH ALL COUNTY ORDINANCES AND STATE LAWS REGULATING BUILDING CONSTRUCTION.

SIGNATURE OF PERMITTEE *Carl A. Bratcher*
ADDRESS _____

JOHN A. LAMBIE, COUNTY ENGINEER

VALIDATION
 CK MO CASH

CLYDE N. DIRLAM, CHIEF BLDG. INSPECTOR

LAC 92608 JUL 16 1 6.00

James



APR 16 1996

SOUTH COAST AIR QUALITY MANAGEMENT DISTRICT (SCAQMD)
NOTIFICATION OF DEMOLITION OR ASBESTOS REMOVAL

AIR TOXICS
SCAQMD

SCAQMD USE ONLY	SCREEN BY	RECEIVED	POSTMARK	ENTERED BY	NOTIFICATION #						
COMPLETED BY <i>Willie Brandenburg</i>		COMPANY <i>Willie's Construction</i>	PHONE <i>310-699-0336</i>								
DATE <i>4-16-96</i>	CHECK #	FEE \$ <i>25.30</i>	PROJECT #								
NOTIFICATION TYPE	<u>ORIGINAL</u>	REVISION DATES	REVISION OTHER (DATE/TIME)	CANCELLATION							
PROJECT TYPE	<u>DEMOLITION</u>	ORDERED DEMO	RENOVATION/REMOVAL	EMERGENCY RENO	PLANNED RENO/ANNUAL						
REQUIRED	ASBESTOS PRESENT? YES <u>NO</u>	ASBESTOS SURVEY? <u>YES</u> NO	ASBESTOS REMOVED? YES <u>NO</u>								
SITE INFORMATION	SITE NAME <i>T.C. Group - South El Monte Drive-in Theater</i>										
ADDRESS <i>2540 S. Rosemead</i>											
CITY <i>South El Monte</i>	STATE <i>Ca.</i>	ZIP	COUNTY <i>Los Angeles</i>								
DESCRIBE WORK LOCATION <i>Theater Screen Removal</i>											
BUILDING SIZE (SQ FT) <i>90'x90'</i>	NUMBER OF FLOORS	—	BUILDING AGE (YEARS) <i>46</i>	NUMBER OF DWELLING UNITS <u>0</u>							
PRESENT & PRIOR USE	<u>COMMERCIAL</u>	HOSPITAL	INDUSTRIAL	MISCELLANEOUS	OFFICE	PUBLIC BLDG	RESIDENCE	SCHOOL	SHIP	UNIV/COLLEGE	VACANT
SITE OWNER <i>T.C. Group</i>	ADDRESS <i>15801 E. Valley Bl.</i>										
CITY <i>Industry</i>	STATE <i>Ca.</i>	ZIP <i>91744</i>	CONTACT <i>Peter</i>	PHONE <i>818-335-5121</i> 577-0576							
ASBESTOS AMOUNT TO BE REMOVED	FRIABLE	CLASS I	CLASS II	DESCRIBE THE ASBESTOS MATERIALS							
ON PIPES (IN SQUARE FEET)	<i>None</i>	<i>None</i>	<i>None</i>	<i>None</i>							
SURFACE AREAS (IN SQUARE FEET)	<i>"</i>	<i>"</i>	<i>"</i>	<i>"</i>							
TOTALS (ADD COLUMNS)	<i>"</i>	<i>"</i>	<i>"</i>	<i>"</i>	GRAND TOTAL (ADD ROW) <i>None</i>						
FEE IS BASED ON GRAND TOTAL, SEE PAGE 2. TO CONVERT LINEAR FEET TO SQUARE FEET: SQUARE FEET = 3.14 X DIAMETER X LENGTH											
REMOVAL DATES	START <i>4-22-96</i>	END <i>4-25-96</i>	WORK SHIFT (AM/PM) <i>8:00-5:00</i>								
PROJECT DATES	START <i>"</i>	END <i>"</i>	WORK SHIFT (AM/PM) <i>" "</i>								
CONTRACTOR INFORMATION	CSLB LICENSE # <i>404279</i>	OSHA REG #	—	SCAQMD ID #							
NAME <i>Willie's Construction, Inc.</i>	ADDRESS <i>11513 E. Washington Bl. Suite A.</i>										
CITY <i>Whittier</i>	STATE <i>Ca.</i>	ZIP <i>90606</i>	SITE SUPVR <i>Willie</i>	PHONE <i>310-699-0336</i>							
WASTE TRANSPORTER # <i>Willie's Construction</i>	LANDFILL <i>None</i>										
ADDRESS <i>Same as above</i>	ADDRESS										
CITY	STATE	ZIP	CITY	STATE	ZIP						

WASTE TRANSPORTER #2 <i>None</i>	WASTE STORAGE SITE <i>None</i>
ADDRESS	ADDRESS
CITY STATE ZIP	CITY STATE ZIP
CONTROLS: DESCRIBE WORK PRACTICES AND CONTROLS TO BE USED AT THE DEMOLITION AND RENOVATION SITE. FOR ASBESTOS REMOVAL WORK, INDICATE RULE 1403 PROCEDURE # 1, 2, 3, 4 OR 5, OR COMBINATIONS OF PROCEDURES USED. FOR PROCEDURES 4 AND 5, SUBMIT PLANS FOR SCAQMD APPROVAL. PROCEDURE #: <i>No asbestos present in site.</i>	
ASBESTOS DETECTION PROCEDURE: DESCRIBE THE METHODS AND PROCEDURES USED TO DETERMINE WHETHER ASBESTOS IS PRESENT AT THE SITE, INCLUDING THE ANALYTICAL METHODS: <i>Site Reviewed by American Technologies, Inc. - See attached report.</i>	
FOR ORDERED DEMOLITION SEND A COPY OF THE ORDER AND GIVE THE AGENCY NAME: <i>None</i> AUTHORIZING PERSON: TITLE: DATE OF ORDER: DATE ORDERED TO BEGIN:	
FOR EMERGENCY REMOVAL GIVE DATE AND HOUR OF EMERGENCY AND DESCRIBE THE SUDDEN, UNEXPECTED EVENT: <i>N/A.</i> EXPLAIN HOW THE EVENT WOULD CAUSE UNSAFE CONDITIONS, EQUIPMENT DAMAGE OR UNREASONABLE FINANCIAL BURDEN: <i>N/A.</i>	
CONTINGENCY PLAN: DESCRIBE ACTIONS AND PROCEDURES TO BE FOLLOWED IF UNEXPECTED ASBESTOS IS FOUND DURING DEMOLITION OR NONFRIABLE ASBESTOS MATERIAL BECOMES CRUMBLED, PULVERIZED, OR REDUCED TO POWDER. <i>Notify American Technologies to test suspect materials</i>	
TRAINING CERTIFICATION: I CERTIFY THAT AN INDIVIDUAL TRAINED IN THE PROVISIONS OF REGULATION SCAQMD RULE 1403 AND NESHAP WILL BE ON-SITE DURING THE REMOVAL AND EVIDENCE THAT THE REQUIRED TRAINING HAS BEEN ACCOMPLISHED BY THIS PERSON WILL BE AVAILABLE FOR INSPECTION DURING NORMAL BUSINESS HRS. <i>Walter M. Branderburg</i> <i>William M. Branderburg</i> <i>4-16-96</i> PRINT NAME OF OWNER/OPERATOR SIGNATURE OF OWNER/OPERATOR DATE	
INFORMATION CERTIFICATION: I CERTIFY THAT THE ABOVE INFORMATION IS CORRECT AND I HAVE ENCLOSED ANY REQUIRED ATTACHMENTS. SIGNATURE OF OWNER/OPERATOR <i>William M. Branderburg</i> DATE <i>4-16-96</i>	
THIS NOTIFICATION WILL NOT BE ACCEPTED WITHOUT THE REQUIRED ASBESTOS FEE (SCAQMD RULE 301). PLEASE MAKE CHECK PAYABLE TO "SCAQMD". THE FEE VARIES AND DEPENDS ON THE GRAND TOTAL OF ASBESTOS AMOUNT TO BE REMOVED. FEES ARE NOT REFUNDABLE AND ARE AS FOLLOWS:	
FROM 161 TO 1,000 SQUARE FEET FROM 1,001 TO 5,000 SQUARE FEET FROM 5,001 TO 10,000 SQUARE FEET MORE THAN 10,001 SQUARE FEET DEMOLITIONS REVISIONS	\$10.12 \$75.90 \$177.10 \$278.20 \$25.30 \$10.12
CANCELLATION OF NOTIFICATIONS, REMOVAL PROJECTS AT OWNER-OCCUPIED SINGLE FAMILY DWELLINGS, AND REMOVAL PROJECTS OF LESS THAN 160 SQUARE FEET ARE EXEMPT FROM ASBESTOS FEES.	

NOTE: STATE LAW REQUIRES THAT YOU PROVIDE A COPY OF DEMOLITION NOTIFICATIONS TO YOUR LOCAL BUILDING AND SAFETY DEPARTMENT. PLEASE KEEP A COPY.

MAIL TO: SCAQMD, RULE 1403 ASBESTOS NOTIFICATIONS, P.O. BOX 4950, DIAMOND BAR, CA 91765-0950
 TELEPHONE: (909) 396 - 2336

DIVISION OF BUILDING & SAFETY — COUNTY OF LOS ANGELES
 DEPARTMENT OF COUNTY ENGINEER
 William J. Fox, County Engineer

District No. 2
 Plan Check No. 88205F
 Permit No. _____

PLAN CORRECTION SHEET

M. John B. Kennedy No. 2540 N. Rosemead Blvd. - El Monte
 (Applicant) (Location of Job)
 M. Bratcher No. 2559 Chico St. - El Monte
 (Owner if other than applicant) (Address of Owner)
 Zone M1 1/2 Set Back 50' CL Fire Zone _____

Your application for a permit, together with plans and specifications, has been examined and you are advised that the issuance of a permit is withheld for the reasons hereinafter set forth.
 The approval of plans and specifications does not permit the violation of any section of the Building Code, or other County Ordinance or State Law.

NEW BUILDING ALTERATION ADDITION MOVING	X PURPOSE	Addition to drive-in screen tower	TYPE IV	GROUP Tower	STY.	VALUATION \$ 4,200.
--	-----------	--------------------------------------	------------	----------------	------	------------------------

ENG. CALCULATIONS BK.	P.	AREA SQ. FT.	VALUATION PER SQ. FT.
-----------------------	----	--------------	-----------------------

1	Building as located on plot plan does not conform to established setback lines.
1	Correct details on revised plans to agree with original approved plans.
2	Show means of providing continuity for foundation beam at existing foundation.

a corrections are made.

Return this sheet with all plans and specifications when corrections have been made thereon.

Corrections as above indicated will be compiled with.

State Housing Checked _____
 Horizontal Force Checked _____

(Sign Here) [Signature]
 (Signature of Owner or Applicant)

Corrections Verified _____
 Rechecked and Approved [Signature]
 Date 7/20/54

Checked by Kent
 Date 7-16-54 Sheet No. 1 of 1 Sheets

LEACHING SYSTEM: The disposal of the effluent from the septic tank shall be made into a subsurface leaching field having a minimum of 600 sq. ft. of effective leaching area. Two tile leaching lines, each approximately 100 ft. long, 3 ft. wide and 4ft deep, shall be supplemented by the addition of three (3) bucket holes to each trench, at approximately 35 ft. 70 ft. and 100 ft. from the septic tank. Bucket holes to be approximately 30" in diameter and 6 ft. below trench bottom, backfilled with 2" rock.

Eighteen inches (18") of rock to be placed under the tile and a minimum of 2" of gravel over the tile. Field tile used in disposal trenches shall be not less than 4" in diameter and laid with 1/2" open joints. All open joints shall be protected on top by treated roofing paper 10" long and 4" to 6" wide. Filter material to be rock or gravel 3/4" to 2" in size. Grade boards shall be provided for all lines upon which to lay the tile. A piece of untreated building paper shall be placed over the filter material of all disposal trenches to protect the filter material until the backfill settles.

DISTRIBUTION BOX: When more than one leaching trench is required, the effluent from the septic tank shall be evenly divided by means of a distribution box. The inlet to the distribution box shall be at least one inch above the outlet level. Even distribution of the effluent within the distribution box shall be made by means of a properly located baffle.

All plumbing and sewage disposal systems shall be installed in compliance with the Los Angeles County Building Department ordinances.

NOTE: If the builder proposes to separate the wastes in two or more sewage disposal systems, the combined total gallonage of septic tanks and square footage of trench bottom shall be equal to the above recommendations and the plumbing fixtures divided equally into the separate systems.

Very truly yours,

ROY O. GILBERT, M.D.,
County Health Officer

By Lyle C. Haynes
LYLE C. HAYNES, R.S., Chief
Water and Sewerage Division

RS:DB

cc: J. Arthur Drielsma, Architect
Roy Sharr

*File
in
m
P.C.
1053
1053
1053*

OFFICE OF COUNTY HEALTH DEPARTMENT

February 1, 1950

Department of Building & Safety
County of Los Angeles
1126 East Las Tunas
Temple City, Calif..

*File
2540 M Roemer*

Gentlemen:

Subject: Sewage disposal system for drive-in-theatre at
1053 Chico Avenue, El Monte, California.
Architect: J.Arthur Drielsma, 1914 S.Vermont
Avenue, Los Angeles 7, California.

The Los Angeles County Health Department recommends that septic tanks with the effluent discharging into loose joint tile leaching lines be used as the method of sewage disposal for the drive-in-theatre at 1053 Chico Avenue, El Monte. The plumbing fixtures for this theatre will consist of 13 toilets; 6 lavatories; one 12ft. trough urinal; one 2-compartment sink and one slop sink.

SEPTIC TANK: All the plumbing fixtures shall be connected to a septic tank of 3000 gallons minimum liquid capacity.

For efficient septic tank performance, the following dimensions are recommended by the United States Public Health Service, and concurred in by the Los Angeles County Health Department.

Width 6 ft. Length $13\frac{1}{2}$ ft. Liquid depth 5 ft. Total depth 6 ft. 3 in.

The above recommendation does not prohibit the use of septic tanks of other dimensions or of prefabricated septic tanks having the required liquid capacity that conform to the uniform plumbing code as amended and approved by the Los Angeles County Health Department.

Two Compartments: Inlet compartment to be $\frac{2}{3}$ of total capacity. Partition shall have a 4" slot approximately full width of the tank located at a point midway in the depth of the liquid. The partition shall extend no less than 6" above liquid level and not closer than 2" from top of tank.

Two manholes to be provided, one over inlet and the other over outlet or make the top in sections which can be removed.

Septic tanks receiving heavy usage require yearly inspection and when necessary the accumulated sludge should be pumped out.

FORM 101-1 (Rev. 1-74)

REQUEST FOR INSPECTION

PC sent with A 8

Mr. Tolson
 Mr. DeLoach
 Mr. Mohr
 Mr. Bishop
 Mr. Casper
 Mr. Callahan
 Mr. Conrad
 Mr. Felt
 Mr. Gale
 Mr. Rosen
 Mr. Sullivan
 Mr. Tavel
 Mr. Trotter
 Tele. Room
 Miss Holmes
 Miss Gandy

Name: _____
 Title: _____
 Office: _____
 Department: _____
 Date: _____

THE SHOW PLACE
OF EL MONTE

STARLITE DRIVE-IN THEATRE

OWNED AND OPERATED BY FORD AND CARL BRATCHER
ROSEMEAD BLVD. - 2 BLOCKS SOUTH OF GARVEY
EL MONTE, CALIFORNIA

TELEPHONE
FOREST 8-7681

June 30-55.

COUNTY BUILDING PERMITS,
PUENTA, CALIFORNIA.

We are now connected onto the County Sewer
and we wish to have an INDUSTRIAL WASTE
CLEARANCE for our snack bar in the STARLITE
DRIVE IN THEATRE.

Thanking you for your attention to this matter,
we are,

Y ours truly,

Ford Bratcher
FORD BRATCHER

2540 N. ROSEMEAD

To MR. H. M. FLICK

From N. WHITAKER

Date 7-14-55

Subject

BUILDING

2540 N. ROSEMEND BLVD - ELMWITE

(SNACK BAR) (SEWER UNCONNECTED)

(STARLITE DRIVE IN THEUTURE)

Handwritten initials/signature

**INDUSTRIAL WASTE DIVISION
DEPARTMENT OF COUNTY ENGINEER
CITY OF LOS ANGELES**

APPROVED

FOR DOMESTIC WASTES ONLY

RESTRICTIONS: Fixtures and waste piping for the collection or disposal of liquid wastes, if any, shall be restricted to those required for the disposal of domestic or sanitary sewage from such facilities as rest rooms, change rooms, medical laboratories, photographic laboratories, sewing centers for food or drink, or wash basins or drinking fountains installed in any location within the structure.

Handwritten signature
7-14-55

(EXIST)
SNACK BAR ADD HEAT PUMP 8/22/91
 Project Title Date of Certificate
K.A. WANG & ASSO., INC.
 Project Architect/Engineer
2540 N. ROSEMEAD
 Project Location
S. EL MONTE, CA 91733
 City/Town
K.A. WANG (218) 968-3150
 Documentation Author/Firm Telephone

For Enforcement Agency Use Only

Building Permit Number _____
 Plan Checked By _____ Date _____
 Field Checked By _____ Date _____
 Approved By _____ Date _____

Principal Designer. The proposed building will be in substantial compliance with the California Building Energy Efficiency Standards provided it is built according to the plans and specifications and provided future improvements are completed according to the requirements indicated on this Certificate of Compliance. The plans and specifications have been prepared to include all significant energy conservation features required for compliance with the Standards. Building areas that are unconditioned and/or not subject to the standards are indicated on the plans.

Plans dated _____ Specs dated _____
K.A. Wang 8/22/91
 Signature Date
K.A. WANG
 Name/Title
K.A. WANG & ASSO INC.
 Company
1261 S. HACIENDA BLVD
 Address
HACIENDA HEIGHTS, CA 91745
 City/State/Zip
(818) 968-3150 RCE 3408D
 Telephone Cal. License No.

Owner. The energy conservation features and performance specifications indicated on this document and on the plans and specifications shall apply to future alterations, unless compliance is demonstrated anew and a new Certificate of Compliance is submitted. A copy of this Certificate will be retained and transmitted to future tenants, subsequent owners or others with responsibility for making improvements or modifications to the building. If this certificate is lost, a new Certificate may be required before a permit is issued for alterations. Unconditioned areas are indicated on the plans and, if these areas are conditioned in the future, they must be made to comply with the applicable energy standards then in effect.

John Tsai
 Signature Date
JOHN TSAI, OWNER
 Name/Title
 Company
1130 PALOMAR RD
 Address
SAN MARINO, CA 91108
 City/State/Zip

Enforcement Agency. The proposed building, and future alterations will comply with the California Building Energy Efficiency Standards, provided future alterations meet the requirements indicated on this Certificate and all applicable mandatory measures, as long as the building occupancy type remains unchanged.

Signature _____ Date _____
 Name/Title _____
 Agency _____
 Address _____
 City/State/Zip _____

General

- 1 Unconditioned or Multi-tenant shell? . . . NO.
 - 2 CEC Occupancy Type SNACK BAR
 - 3 UBC Occupancy Group/Division B-2
 - 4 Edition of Standards 1988 date
 - 5 Conditioned Floor Area 1784 sf
 - 6 Unconditioned Floor Area 2350 sf
- 1st Generation Occupancy Types**
- 7 Location Code Number NA
 - 8 Occupancy Code Number 1
 - 9 Maximum Allowable U_{overall} ↓ Btu/h-sf-F
 - 10 Standard OTTV ↓ Btu/h-sf
- 2nd Generation Occupancy Types**
- 11 Climate Zone 09
 - 12 Package Selected _____
 - 13 HVAC Power Criteria Set (if applic.) I
- Note:** List other options and requirements significant for compliance below or on an attached supplement. For example, include tenant improvement specifications. Additional requirements should be further detailed in the energy compliance documentation. Attachment becomes part of Certificate of Compliance.
- 14 Supplement Attached? N (Y/N)

SNA-K BAR 8/22/91 Cond.Flr.Area For Enforcement Agency Use Only
 Project Title Date of Certificate
Documentation Author/Firm Telephone CEC Occ.Type Plan Checked By Date

Note. More than one Part 2 may be submitted, but all must reference the same Part 1. The person responsible for the design compliance for each major building system acknowledges the following compliance statement by signing the appropriate space below.

Compliance Statement. The proposed building improvements substantially comply with the requirements indicated on the Certificate of Compliance for this building, dated 8/22/91. The plans and specifications include the significant energy conservation features and the compliance documentation is consistent with the plans and specifications.

Envelope		Allowed	Proposed	
1	Roof/Ceiling R _t	<u>12.51</u>	<u>15.33</u>	h-F-sf/Btu
2	Exterior Floor R _t	<u>NA</u>	<u>NA</u>	h-F-sf/Btu
3	Opaque Wall R _t	<u>1.45</u>	<u>1.96</u>	h-F-sf/Btu
4	Exterior Wall Area		<u>2354</u>	sf
5	Wall Glazing Area		<u>366</u>	sf
6	Average SC (Wall)		<u>0.95</u>	
7	Total Wall % Glazing	<u>21</u>	<u>15.5</u>	%
8	West Exterior Wall Area* (if applic.)		<u>NA</u>	sf
9	Glazing Area (West Wall)* (if applic.)		<u>↓</u>	sf
10	Average SC (West Wall)* (if applic.)		<u>↓</u>	
11	West Wall % Glazing*		<u>↓</u>	%
12	Roof Glazing? (attach CF-6)		<u>N</u>	(Y/N)

* Lowrise office Pkgs. D, E, & F and all highrise office Pkgs.

ADD HEAT PUMP
Extent of Improvements

Plans dated _____ Specs dated 8/22/91
Signature K.A. Wang Date
Name/Title K.A. WANG
Company K.A. WANG & ASSO. INC.
Address 1261 S. HACIENDA BLVD
HACIENDA HEIGHTS, CA 91745
City/State/Zip
Telephone (818) 968-3150 Cal. License No. RCE34080
Enforcement Agency _____ Date _____

Lighting

13	Basis of Allowed LPD	<u>PACKAGE "C"</u>		
		Allowed	Proposed	
14	LPD	<u>2.00</u>		watts/sf
15	Package Lighting Reduction	<u>0.20</u>		watts/sf
16	Adjusted LPD	<u>1.80</u>	<u>1.48</u>	watts/sf
17	Lighting Control Credits?		<u>N.</u>	(Y/N)

Other requirements:

ADD HEAT PUMP
Extent of Improvements

Plans dated _____ Specs dated _____
Signature K.A. Wang Date
Name/Title K.A. WANG
Company K.A. WANG & ASSO. INC.
Address 1261 S. HACIENDA BLVD
HACIENDA HEIGHTS, CA 91745
City/State/Zip
Telephone (818) 968-3150 Cal. License No. RCE34080
Enforcement Agency _____ Date _____

Mechanical

18	Whole Building HVAC Set#? (WS-4A)			(Y/N)
	a. Fan Wattage Index	<u>0.54</u>	<u>0.53</u>	watts/sf
	b. Cooling Power Index	<u>48.3</u>	<u>35.7</u>	Btu/sf
	c. Heating Power Index	<u>113.1</u>	<u>112.4</u>	Btu/sf
19	Tailored HVAC Approach? (WS-4B)			(Y/N)
	a. Heating Capacity			(units)
	b. Cooling Capacity			(units)
	c. Fan Performance Index			cfm-in/sf
20	Simultaneous heat/cool? (WS-4C)			(Y/N)

Other requirements:

ADD HEAT PUMP
Extent of Improvements

Plans dated _____ Specs dated _____
Signature K.A. Wang Date
Name/Title K.A. WANG
Company K.A. WANG & ASSO. INC.
Address 1261 S. HACIENDA BLVD
HACIENDA HEIGHTS, CA 91745
City/State/Zip
Telephone (818) 968-3150 Cal. License No. RCE34080
Enforcement Agency _____ Date _____

Whole Building HVAC Worksheet (HVAC Power Indices)

WS-4A

For Enforcement Agency Use Only

Project Title _____
 Documentation Author/Firm _____ Date _____

Plan Checked By _____ Date _____

Summary Data

1	Conditioned Floor Area	<u>1784</u>	ft ²
2	Total Fan Watts During Peak Cooling Conditions (from Worksheets below)	<u>0.94</u>	kilowatts
3	Fan Wattage Index (Line 2 x 1000 / Line 1)	<u>0.53</u>	Watts/ft ²
4	Total HVAC System Energy During Peak Cooling Conditions (from Worksheets below)	<u>63.71</u>	kBtu/hr
5	Cooling Power Index (Line 4 x 1000 / Line 1)	<u>35.7</u>	Btu/hr-ft ²
6	Total HVAC System Energy During Peak Heating Conditions (from Worksheets below)	<u>200.5</u>	kBtu/hr
7	Heating Power Index (Line 6 x 1000 / Line 1)	<u>112.4</u>	Btu/hr-ft ²

Fan Energy

Equipment Mark	Description	Brake Horsepower		Motor x Drive Efficiency		Conversion Factor	Number Fans	Peak kilowatts	
		Cooling	Heating	Cooling	Heating			Cooling	Heating
RPND-58C	HEAT PUMP	1	1	0.79	0.79	0.746	1	0.94	0.94
						0.746			
						0.746			
						0.746			
						0.746			
						0.746			
						0.746			
						0.746			
						0.746			
						0.746			
						0.746			
						0.746			
						0.746			

Total Kilowatts 0.94 0.94

Heating and Cooling Equipment

Equipment Mark	Description	Cooling				Heating			Source kBtu/hr
		Design Output	Efficiency	Conversion Factor	Source kBtu/hr	Design Output	Efficiency	Conversion Factor	
na	All Fans From Worksheet Above		na	10.239			na	10.239	
RPND-58C	HEAT PUMP	56.0	9	10.239	63.71	56.0	2.86	10.239	200.5

Total 63.71

Total 200.5

Performance Data

Model Number RPND	Cooling Capacity						ARI Heating Performance (70°F Indoor Air)							DOE Region IV HSPF
	Indoor Air 80° F.D.B./87° F.W.B. Outdoor Air 95° F.D.B. Design Conditions						Outside Air 47° F.D.B./43° F.W.B. DOE High Temperature			Outside Air 17° F.D.B./16° F.W.B. DOE Low Temperature				
	Total Capacity BTU/Hc	Net Sens. BTU/Hc	Net Lat. BTU/Hc	Single Phase		ARI Sound Rating	Indoor CFM	BTU/Hc	Total Watts	COP	BTU/Hc	Total Watts	COP	
SEER	Total Watts													
018J	18,000	13,800	4,200	10.20	1989	8.0	650	17,200	1586	3.18	8,600	1439	1.76	6.60
024J	23,000	17,900	5,100	9.70	2541	8.0	850	23,600	2163	3.20	12,500	1929	1.90	6.90
030J	30,200	21,600	8,600	9.85	3471	8.0	1000	30,800	3020	2.96	15,500	2392	1.90	6.60
035J	33,600	25,400	8,200	9.50	3735	8.2	1250	35,200	3325	3.10	20,200	2845	2.08	7.00
042J	42,000	31,000	11,000	9.55	5034	8.0	1600	44,000	4178	3.10	24,000	3346	2.10	6.95
048J	47,500	35,000	12,500	9.50	5595	8.2	1750	49,000	4752	3.04	27,600	3774	2.18	7.10
058J	56,000	41,000	15,000	9.00	6914	8.4	2015	58,000	5742	2.86	32,000	4692	2.00	6.60

Model Number RPND	Cooling Capacity						ARI Heating Performance (70°F Indoor Air)							DOE Region IV HSPF
	Indoor Air 80° F.D.B./87° F.W.B. Outdoor Air 95° F.D.B. Design Conditions						Outside Air 47° F.D.B./43° F.W.B. ARI High Temperature			Outside Air 17° F.D.B./16° F.W.B. ARI Low Temperature				
	Total Capacity BTU/Hc	Net Sens. BTU/Hc	Net Lat. BTU/Hc	Three Phase		ARI Sound Rating	Indoor CFM	BTU/Hc	Total Watts	COP	BTU/Hc	Total Watts	COP	
SEER	Total Watts													
038C	36,200	26,200	10,000	9.00	4510	8.2	1250	36,800	3677	2.92	18,800	2997	1.80	6.60
036D	36,200	26,200	10,000	9.00	4510	8.2	1250	36,800	3677	2.92	18,800	2997	1.80	6.60
042C	42,000	31,000	11,000	9.55	4984	8.0	1500	44,000	4178	3.10	22,400	3346	1.96	6.95
042D	42,000	31,000	11,000	9.55	4984	8.0	1500	44,000	4178	3.10	22,400	3346	1.96	6.95
048C	47,500	35,000	12,500	9.50	5595	8.2	1750	49,000	4752	3.04	25,800	3774	2.00	7.10
048D	47,500	35,000	12,500	9.50	5595	8.2	1750	49,000	4752	3.04	25,800	3774	2.00	7.10
048Y	47,500	35,000	12,500	9.50	5595	8.2	1750	49,000	4752	3.04	25,800	3774	2.00	—
058C	56,000	41,000	15,000	9.00	6914	8.4	2015	58,000	5742	2.86	32,000	4692	2.00	6.60
058D	56,000	41,000	15,000	9.00	6914	8.4	2015	58,000	5742	2.86	32,000	4692	2.00	6.6
058Y	56,000	41,000	15,000	9.00	6914	8.4	2015	58,000	5742	2.86	32,000	4692	2.00	—

Electrical and Physical Data

Model No. RPND	Electrical							Physical								
	Phase Volts	Compressor FLA	Compr LRA	Fan Motor FLA	BLR Motor FLA	Minimum Circuit Ampacity Amps	Fuse or HACR Circuit Breaker		Drive Type	Filter Recommended No. and Size	Outdoor Coil			Net Wt. Lbs	Ship Wt. Lbs	
							Min Amps	Max Amps			Area Sq. Ft.	No. Rows	CFM			
018J	1-60-208/230	10.1/9.6	50	.5	1.2	15/15	15/15	20/20	Direct	(1)1X20.0X16.0	8.7	1	1790	63	312	385
024J	1-60-208/230	12.9/12.9	65	.5	1.5	19/19	20/20	25/25	Direct	(1)1X20.0X20.0	8.4	2	1780	80	312	385
030J	1-60-208/230	16.6/14.8	81	1.3	3.1	25/23	30/30	35/35	Direct	(1)1X25.0X20.0	9.2	2	2400	101	373	450
035J	1-60-208/230	20.2/18.7	98	1.3	3.6	31/29	35/35	40/40	Direct	(1)1X25.0X25.0	9.2	2	2400	92	373	450
036C	3-60-208/230	14.3/13.0	78	1.3	3.6	23/21	25/25	30/30	Direct	(1)1X25.0X25.0	9.2	2	2400	96	373	450
036D	3-60-460	6.7	41	.7	1.6	11	15	15	Direct	(1)1X25.0X25.0	9.2	2	2400	96	373	450
042C	3-60-208/230	15.1/13.8	82	2.0	3.6	24/22	25/25	35/35	Direct	(1)1X25.0X25.0	13.4	2	2400	126	450	500
042D	3-60-460	7.0	41	1.0	1.6	11	15	15	Direct	(1)1X25.0X25.0	13.4	2	2400	128	450	500
042J	1-60-208/230	22.0/20.5	110	2.0	3.8	33/31	35/35	45/45	Direct	(1)1X25.0X25.0	13.4	2	2400	126	450	500
048C	3-60-208/230	20.6/18.7	92	2.0	3.4	31/26	30/30	40/40	Direct	(2)1X20.0X20.0	13.4	2	3200	144	470	520
048D	3-60-460	8.2	46	1.0	1.0	12	15	20	Direct	(2)1X20.0X20.0	13.4	2	3200	144	470	520
048J	1-60-208/230	27.5/23.0	118	2.0	3.4	40/34	40/40	50/50	Direct	(2)1X20.0X20.0	13.4	2	3200	144	470	520
048Y	3-60-575	5.5	36	.7	1.0	9	10	15	Direct	(2)1X20.0X20.0	13.4	2	3200	144	470	520
058C	3-60-208/230	21.5/19.4	126	2.0	7.1	36/33	35/35	40/40	Direct	(2)1X25.0X20.0	14.4	2	3200	150	485	535
058D	3-60-460	9.6	62	1.0	3.2	18	20	25	Direct	(2)1X25.0X20.0	14.4	2	3200	150	485	535
058J	1-60-208/230	33.0/28.5	180	2.0	7.1	50/45	50/50	60/60	Direct	(2)1X25.0X20.0	14.4	2	3200	150	485	535
058Y	3-60-575	7.0	50	.7	2.2	12	15	15	Direct	(2)1X25.0X20.0	14.4	2	3200	150	485	535

*Designed for single point power supply. See Minimum Circuit Ampacity chart for ampacity ratings.

NOTE: Four and Five Ton Canadian only models, 048Y & 058Y, are not ARI Listed.

333 7658

Envelope Summary Form & Worksheet (Part 2 of 2)

CF-2

Project Title _____

For Enforcement Agency Use Only

Documentation Author/Firm _____

Date _____

Plan Checked By _____

Date _____

Opaque Exterior Walls and Doors

Wall Type	Surface Area					Proposed Wall			Requirement	
	North (A _n)	East (A _e)	South (A _s)	West (A _w)	Total (A _t)	Heat Capacity	R-Value (R _t)	A _t / R _t	R-Value (R _r)	A _t / R _r
W-1	616	550	616	206	1988	8.14	1.96	1014	7.52	264.3
Totals	616	550	616	206	1988			Total 1014	Total 7.52	Total 264.3
								Proposed 1.96	Required 7.52	Col F / Col I
								Weighted Average R-Value		

Glazing in Walls

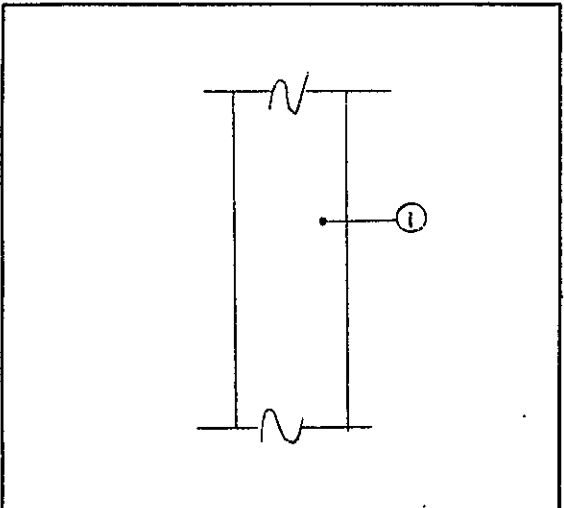
Glazing Type	Surface Area					Glazing Characteristics		Weighted Averages		
	North (A _n)	East (A _e)	South (A _s)	West (A _w)	Total (A _t)	U-Value	SC	Total Area x U-Value	West Area x SC	Total Area x SC
G-1	30	0	30	306	366	1.00	0.95	366	290.7	347.1
Totals	30	0	30	306	366			Totals 366	Totals 290.7	Totals 347.1
								Averages 1.00	Averages 0.95	Averages 0.95
								Col I / Col F	Col J / Col E	Col K / Col

SC Adjustment Notes:

Project Title _____ For Enforcement Agency Use Only
 Documentation Author/Firm _____ Date _____ Plan Checked By _____ Date _____

General Information

- 1 Assembly Type and Number W-1
- 2 Framing Type _____
- 3 Framing Size _____
- 4 Framing Spacing _____ inches
- 5 Insulation in Cavity _____ F-sf-hr/Btu
- 6 Effective R-value of Cavity/Framing _____ F-sf-hr/Btu



Sketch of Construction Assembly

List of Construction Components

	A Description	B R-value	C Wall Weight (lb/sf)	D Specific Heat (Btu/F-lb)	E HC Col C x Col D (Btu/F-sf)
1	<u>8" C.M. U.</u>	<u>1.11</u>	<u>40.7</u>	<u>0.2</u>	<u>8.14</u>
2	_____	_____	_____	_____	_____
3	_____	_____	_____	_____	_____
4	_____	_____	_____	_____	_____
5	_____	_____	_____	_____	_____
6	_____	_____	_____	_____	_____
7	_____	_____	_____	_____	_____
8	Total R-Value w/o films	<u>1.11</u>		Total HC	<u>8.14</u>
9	Inside surface air film	<u>0.68</u>			
10	Outside surface air film	<u>0.17</u>			
11	Total thermal resistance (R _t)	<u>1.96</u>			
12	U-value (1 / Line 11)	<u>0.51</u>			

Project Title _____

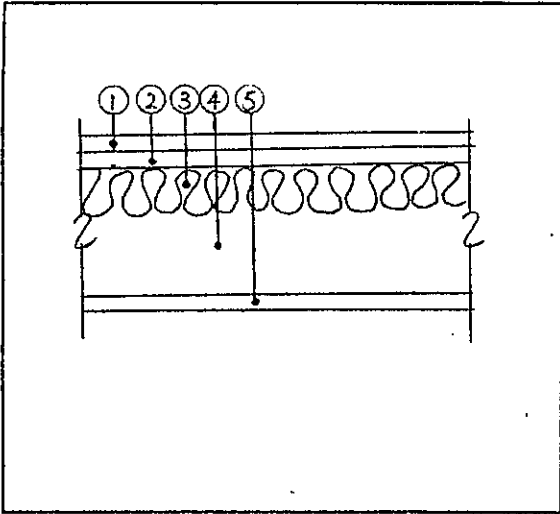
For Enforcement Agency Use Only

Documentation Author/Firm _____ Date _____

Plan Checked By _____ Date _____

General Information

- 1 Assembly Type and Number R-1
- 2 Framing Type _____
- 3 Framing Size _____
- 4 Framing Spacing _____ inches
- 5 Insulation in Cavity _____ F-sf-hr/Btu
- 6 Effective R-value of Cavity/Framing _____ F-sf-hr/Btu



Sketch of Construction Assembly

List of Construction Components

	A Description	B R-value	C Wall Weight (lb/sf)	D Specific Heat (Btu/F-lb)	E HC Col C x Col D (Btu/F-sf)
1	<u>BUILT-UP ROOFING</u>	<u>0.33</u>	<u>2.2</u>	<u>0.35</u>	<u>0.77</u>
2	<u>1/2" PLYWOOD</u>	<u>0.62</u>	<u>1.8</u>	<u>0.29</u>	<u>0.51</u>
3	<u>R-11 (2"x6" WOOD @ 16")</u>	<u>10.71</u>	-	-	-
4	<u>AIR SPACE</u>	<u>1.0</u>	-	-	-
5	<u>ACOUSTICAL CEILING TILE</u>	<u>1.89</u>	-	-	-
6	_____	_____	_____	_____	_____
7	_____	_____	_____	_____	_____
8	Total R-Value w/o films	<u>14.55</u>		Total HC	<u>1.28</u>
9	Inside surface air film	<u>0.61</u>			
10	Outside surface air film	<u>0.17</u>			
11	Total thermal resistance (Rt)	<u>15.33</u>			
12	U-value (1 / Line 11)	<u>0.065</u>			

Project Title _____

For Enforcement Agency Use Only

Documentation Author/Firm _____ Date _____

Plan Checked By _____ Date _____

This Checklist is applicable to both First and Second Generation Nonresidential Standards Compliance.

Reference in
Construction
Documents

Reference in
Construction
Documents

Envelope Measures

- Certified insulation materials per 2-5311(a) _____
- Insulation installed to meet flame spread and smoke density requirements of 2-5311(b) _____
- Urea formaldehyde foam insulation is installed per 2-5311(c) _____
- Retrofit insulation specified as per 2-5313 _____
- Air infiltration is minimized by specification of tested manufactured doors and windows, proper sealing and caulking of joints and openings in exterior walls, and weatherstripping as per Section 2-5317 _____

- Photocell sensors with a diffusing cover and no opaque cover per 2-5319(e)5 _____
- Manufacturer's instructions provided for installation and calibration per 2-5319(e)6 _____
- Proper installation of controls including sensor location, certification of initial calibration and control of luminaires only within daylight area per 2-5319(e)8 _____
- Visible or audible malfunction alarms per 2-5319(g) _____

Occupancy Sensing Devices (when applicable)

- Visible or audible malfunction alarms per 2-5319(g) _____
- Limits on emissions per exceptions to 2-5319(e) _____

Lighting System Measures

- Certified luminaires/ballasts per 2-5314(b) _____
- Independent control w/ enclosed areas per 2-5319(a) _____
- Manual switching readily accessible per 2-5319(b) _____
- Reduction of lighting load to at least one half per 2-5319(c). Occupancy sensors or programmable timers meeting CEC criteria may substitute _____
- Separate switching of daylight areas per 2-5319(d) _____
- Separate switching of display and valance lighting in retail and wholesale stores per 2-5319(h) _____
- Automatic control of display lighting in retail and wholesale stores per 2-5319(h) _____
- Tandem wiring of one- and three-lamp luminaires per 2-5319(i) _____

HVAC and Plumbing System Measures

- Piping insulated as required by 2-5312 _____
- Certified HVAC equipment per 2-5314(a) _____
- Certified plumbing equipment per 2-5314(a) _____
- Heating and cooling equipment efficiency per 2-5314(b) _____
- Pilotless ignition of gas appliances per 2-5314(c) _____
- Automatic controls for off-hours per 2-5315(a)1 _____
- Thermostat set point requirements per 2-5315(a) _____
- Sequential control of heating and cooling per 2-5315(a)3 _____
- Automatic exhaust fan dampers per 2-5316(b) _____
- Thermostat controls for each zone per 2-5315(b) _____
- Ventilation provided per 2-5316 and 2-5343 _____
- Ventilation and recirculation air quantity information provided per 1403(b)3 _____
- Heaters for domestic hot water and/or pools per 2-5318 _____

Daylighting and Lumen Maintenance Controls (when applicable)

- Uniformly illumination reduction to one-half per 2-5319(e)1 _____
- Flicker free operation and no premature lamp failure per 2-5319(e)2 _____
- Time delays to prevent undesirable cycling per 2-5319(e)3 _____
- Step switching devices with separation between on/off settings per 2-5319(e)4 _____

BUILDING PERMIT APPLICATION

OWNER-BUILDER DECLARATION

I hereby affirm under penalty of perjury that I am exempt from the Contractor's License Law for the following reason (SEC. 7031.5, Business and Professions Code: Any city or county which requires a permit to construct, alter, improve, demolish, or repair any structure, prior to its issuance, also requires the applicant for such permit to file a signed statement that he or she is licensed pursuant to provisions of the Contractor's License Law (Chapter 9 (commencing with Sec. 7000) of Div. 3 of the Business and Professions Code) or that he or she is exempt therefrom and the basis for the alleged exemption. Any violation of Section 7031.5 by any applicant for a permit subjects the applicant to a civil penalty of not more than five hundred dollars (\$500).
 I am owner of the property, or my employees with wages as their sole compensation will do the work, and the structure is not intended or offered for sale (Sec. 7044, Business and Professions Code). The Contractor's License Law does not apply to an owner of property who builds or improves thereon, and who does such work himself or through his or her own employees, provided that such improvements are not intended or offered for sale. If, however, the building or improvement is sold within one year of completion, the owner-builder will have the burden of proving that he or she did not build or improve for the purpose of sale. I, as owner of the property, am exclusively contracting with a licensed contractor to construct the project. (Sec. 7044, Business and Professions Code). The Contractor's License Law does not apply to an owner of property who builds or improves thereon, and who I am exempt under Section B.&P.C. for this reason

Signature of Applicant or Agent _____ Date _____
 I hereby affirm under penalty of perjury that I am licensed under provision of Chapter 9 (commencing with Section 7000) of Division 3 of the Business and Professions Code, and my license is in full force and effect.

LICENSED CONTRACTORS DECLARATION

Signature of Applicant or Agent _____ Date _____

WORKERS' COMPENSATION DECLARATION

I hereby affirm under penalty of perjury one of the following declarations:
 I have and will maintain a certificate of self-insure for workers' compensation as provided for by Section 3700 of the Labor Code for the performance of the work for which this permit is issued.
 I have and will maintain workers' compensation insurance, as required by Section 3700 of the Labor Code, for the performance of the work for which this permit is issued. My workers' compensation insurance carrier and policy number are:
 Carrier: STATE FUND
 Policy No. 0299-96-UNIT 000-0574

I certify that in the performance of the work for which this permit is issued, I shall not employ any person in any manner so as to become subject to the workers' compensation laws of California, and agree that if I should become subject to the workers' compensation provisions of Sec. 3700 of the Labor Code, I shall forthwith comply with those provisions.
 Signature of Applicant or Agent _____ Date _____

CONSTRUCTION LENDING AGENCY

WARNING: FAILURE TO SECURE WORKERS' COMPENSATION COVERAGE IS UNLAWFUL, AND SHALL SUBJECT AN EMPLOYER TO CRIMINAL PENALTIES AND CIVIL FINES UP TO ONE HUNDRED THOUSAND DOLLARS (\$100,000), IN ADDITION TO THE COST OF COMPENSATION, DAMAGES AS PROVIDED FOR IN SECTION 3706 OF THE LABOR CODE, INTEREST, AND ATTORNEY'S FEES.

I hereby affirm under penalty of perjury that there is a construction lending agency for the performance of the work for which this permit is issued (Sec. 3097, Civ. C.).

Lender's Name _____
 Lender's Address _____
 I certify that I have read this application and state that the above information is correct. I agree to comply with all city and county ordinances and state laws relating to building construction, and hereby authorize representatives of this City to enter upon the above-mentioned property for inspection purposes.
 Signature of Applicant or Agent _____ Date _____



CITY OF SOUTH EL MONTE
 1415 Santa Anita Avenue
 South El Monte, CA 91733
 Hours: 7:00 a.m. to 11:30 a.m.
 Monday - Friday
 Inspection Request: (818) 579-6540

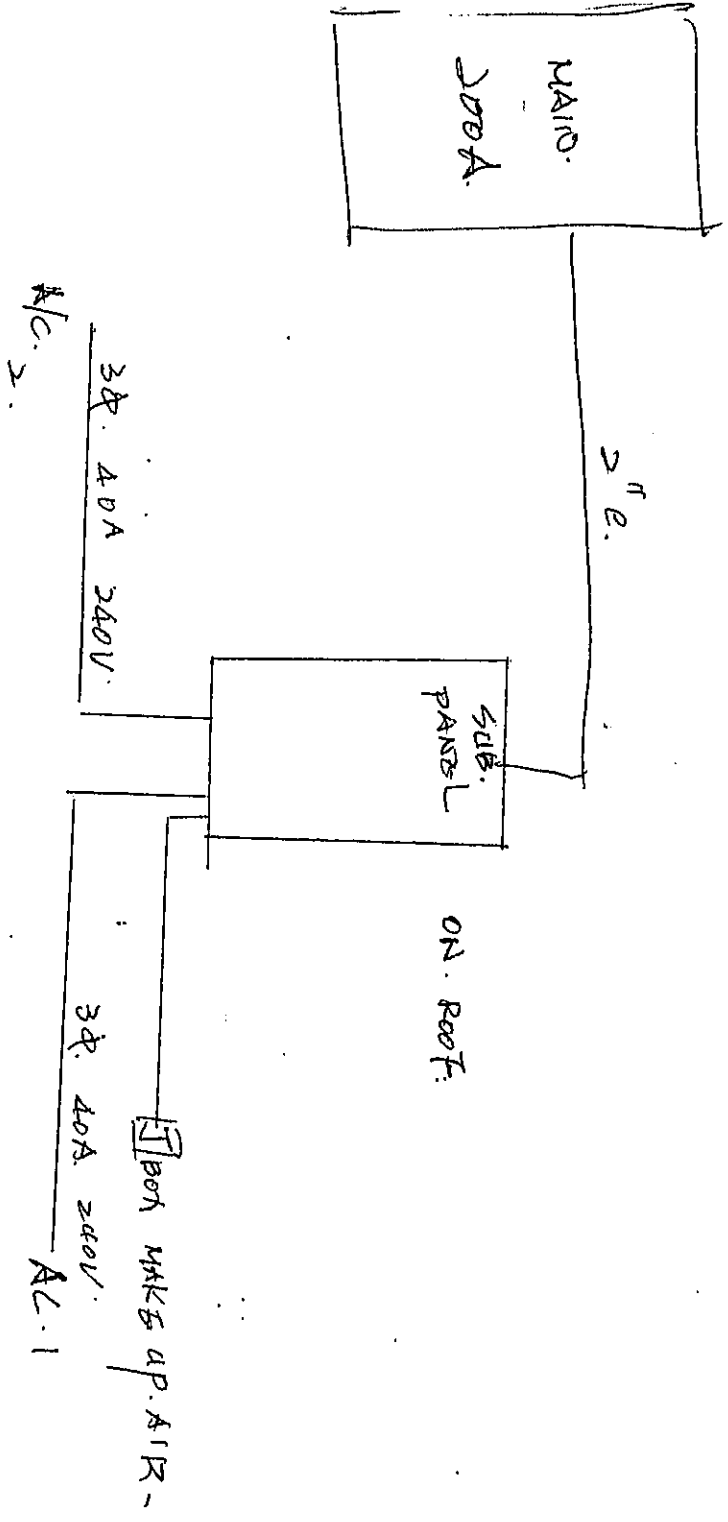
SITE ADDRESS: 0540 S. Rossmore Bl.
 ASSESSOR PARCEL NUMBER: 51002 PAGE: 037 PARCEL: 080
 BOOK: 51002 PAGE: 037 PARCEL: 080
 ADDITIONAL INFORMATION/LEGAL DESCRIPTION: _____
 PROPERTY OWNER: T.G. Group
 MAILING ADDRESS: 15801 E. Valley Bl.
 CITY: Industry STATE: Ca. ZIP: 91744
 PHONE NUMBER: 818-353-5151
 PRINCIPAL DESIGNER'S NAME: _____ LICENSE NO. _____
 ADDRESS: _____ CITY: _____ STATE: _____ ZIP: _____
 PHONE NUMBER: _____
 APPLICANT/CONTACT PERSON: Willie M. Brandenburg
 PHONE NUMBER: 310-699-0336
 CONTRACTOR'S NAME: Willie's Construction, Inc.
 ADDRESS: 11513 E. Washington Bl. Suite A
 CITY: Whittier STATE: Ca. ZIP: 90606
 PHONE NUMBER: 310-699-0336
 LICENSE CLASS: B. LICENSE NUMBER: 404279 EXPIRATION DATE: 5.31.97

DESCRIPTION OF WORK: Demolition
Washing Drive in Theater
Screen
 OCC. GROUP: _____ TYPE OF CONSTRUCTION: _____ NO. OF STORIES: _____
 SQUARE FOOTAGE: _____ FIRE SPRINKLERS: YES NO
 STATISTICAL CLASSIFICATION NO. 649 LIMITS: _____ CODE IN EFFECT: _____
 SPECIAL CONDITIONS/PLANNING FILE NO.: _____
 INITIAL VALUATION: \$ _____ REVISED VALUATION: \$ _____
 PLAN CHECK FEE: \$ _____
 ADDITIONAL PLAN CHECK FEE: \$ _____
 PLAN CHECK NO. _____ INITIALS: _____ DATE: _____
 ADDITIONAL PLAN CHECK NO. _____ INITIALS: _____ DATE: _____
 SCHOOL FEES PAID HEALTH DEPT. APPROVAL
 SANITATION DIST. PAID FIRE DEPT. APPROVAL
 PUBLIC WORKS FEES PD SCAMD
 INDUSTRIAL WASTE APR.
 OSHA PERMIT OBTAINED
 BUILDING PERMIT FEE: \$ 120.25
 ISSUANCE FEE: \$ 21.00
 SNIP FEE: \$ _____
 TOTAL BUILDING PERMIT FEE: \$ 143.25
 PERMITS: 057238 INITIALS: RP DATE: 4/18/96
 CK NO. 576 DATE: 4-25-96
 AUTHORIZED BY: B. Brandenburg

JOB, ADDRESS	
2440 N. Rosemead St. El Monte	
APPLICANT OR AGENT	
OWNER	
PERMIT NO.	DATE

CITY OF SOUTH EL MONTE
 SINGLE LINE LOAD DIAGRAM
 INDICATE EXISTING LOAD

ELECTRICAL PLAN SHEET - USE BOTH SIDES



APPLICATION FOR ELECTRICAL PERMIT

CITY OF SO CAL MONTE

FOR APPLICANT TO FILL IN (PRINT OR TYPE)

Building Address 2540 N. ROSEMEAD

Owner JOHN TSAI

Mail Address 2540 N. ROSEMEAD

City SO CAL MONTE Tel. No. 818-448-8766

Contractor LEON S. SHINE ELECTRIC CO.

Address 2455 EDWARDS AVE.

City SO CAL MONTE Tel. No. 448-8968

State Lic. No. 521549 Lic. Class C-1D

Architect or Engineer

Address

City

Applicant

Address

City

Legal Description

Size of Lot

Use of Buildings

Lic. No.

Tel. No.

Tel. No.

Tract

No. of Bldgs. Now on Lot

I hereby affirm that I am licensed under the provisions of Chapter 9 (commencing with Section 7000) of Division 3 of the Business and Professions Code, and my license is in full force and effect.

LICENSED CONTRACTOR'S DECLARATION

License Class C-1D License Number 521549

Date 8-29 Contractor Leon Shine

I hereby affirm that I am exempt from the Contractor's license law for the following reason (Sec. 7031.5, Business and Professions Code):

I, as owner of the property, or my employees with wages as their sole compensation, will do the work, and the structure is not intended or offered for sale (Sec. 7044, Business and Professions Code).

I, as owner of the property, am exclusively contracting with licensed contractors to construct the project (Sec. 7044, Business and Professions Code).

I am exempt under Sec. _____, B. & P. C. for this reason _____

Date _____ Owner _____

I hereby affirm that I have a certificate of consent to self-insure, or a certificate of Workers' Compensation Insurance, or a certified copy thereof (Sec. 3800, Lab. C.).

WORKERS' COMPENSATION DECLARATION

Policy No. 80017713 Company FARMERS

Certified copy is hereby furnished. Certified copy is filed with the city building inspection department.

Date 12-31-91 Applicant Leon Shine

CERTIFICATE OF EXEMPTION FROM WORKERS' COMPENSATION INSURANCE

I certify that in the performance of the work for which this permit is issued, I shall not employ any person in any manner so as to become subject to the Workers' Compensation Laws of California.

Date _____ Applicant _____

NOTICE TO APPLICANT: If, after making this Certificate of Exemption, you should become subject to the Workers' Compensation provisions of the Labor Code, you must forthwith comply with such provisions or this permit shall be deemed revoked.

CONSTRUCTION LENDING AGENCY

I hereby affirm that there is a construction lending agency for the performance of the work for which this permit is issued (Sec. 3097, Civ. C.).

Lender's Name _____ Lender's Address _____

This permit will expire if work is not started within 120 days of issuance or if the work is abandoned or suspended for 120 days. I certify that I have read this application and state that the above information is correct. I agree to comply with all city ordinances and state laws relating to building construction, and hereby authorize representatives of this city to enter upon the above-mentioned property for inspection purposes.

Signature of Applicant or Agent Leon Shine Date 9-25-91

FOR APPLICANT TO FILL IN (PRINT OR TYPE)

New Residential Bldgs. & Pools	Each	No.	Fee
1 & 2-Family, Sq. Ft. _____	\$	—	\$
Multi-Family, Sq. Ft. _____			
Residential Swimming Pools			
Outlets: Rec _____ Light _____ Sw _____			
Total No. _____			
Lighting Fixtures _____			
Total No. _____			
Fixed Appliances Not Over 1 HP			
Range _____ Heater _____ D.W. _____			
Oven _____ Dryer _____ W.M. _____			
Top _____ FAN _____ W.H. _____			
Hood _____ Fan _____ Other _____			
Disp. _____ Room Air Cond. _____			
Power Apparatus & Large Appliances			
Size & Type HP, KW, KVA, or KVAR			
Up to 1 Incl.			
Over 1 to 10 Incl.			
Over 10 to 50 Incl.			
Over 50 to 100 Incl.			
Over 100			
Services:			
0 - 200 Amp. Under 600 V			
201 - 1000 Amp. Under 600 V			
Over 1000 Amp. or Over 600 V			
Temp. Power Pole & Appurtenances			
Sign with One Branch Circuit			
Additional Sign Branch Circuits			
Misc. Conducts & Conductors			
Other (See Compl. Fee Sched.) _____			
PERMIT FEE	(Sub-Total)		<u>29.25</u>
PLAN CHECKING FEE			
PERMIT ISSUING FEE			<u>21.00</u>
TOTAL FEE			<u>50.25</u>

PLAN CHECK VALIDATION

CK. _____ CASH _____ M.O. _____

PERMIT VALIDATION 01463

1039161938 CASH _____ M.O. _____

APPLICATION FOR ELECTRICAL PERMIT

CITY OF

FOR APPLICANT TO FILL IN (PRINT OR TYPE)

Building Address 25710 N. ROSEMEAD

Owner JOHN TEAL

Mail Address 25710 N. ROSEMEAD

City SOUTH EL MONTE Tel. No. _____

Contractor DAVE EDWARDS Lic. No. 448-8948

Address 25710 N. ROSEMEAD

City SOUTH EL MONTE Tel. No. 448-8948

State Lic. No. 521549 Lic. Class E-10

Architect or Engineer _____ Lic. No. _____

Address _____ Tel. No. _____

City _____ Tel. No. _____

Applicant _____ Tel. No. _____

Address _____ Zip _____

City _____

Legal Description _____ Lot No. _____

Block _____ Tract _____

Size of Lot _____ No. of Bldgs. Now on Lot _____

Use of Buildings _____

I hereby affirm that I am licensed under the provisions of Chapter 9 [commencing with Section 7000] of Division 3 of the Business and Professions Code, and my license is in full force and effect.

License Class E-10 License Number 521549

I hereby affirm that I am exempt from the Contractor's License Law for the following reason (Sec. 7031.5, Business and Professions Code):

I, as owner of the property, or my employees with wages as their sole compensation, will do the work, and the structure is not intended or offered for sale [Sec. 7044, Business and Professions Code].

I, as owner of the property, am exclusively contracting with licensed contractors to construct the project [Sec. 7044, Business and Professions Code].

I am exempt under Sec. _____, B. & P. C. for this reason _____

Date 8-29 Contractor Don Anava Fee

OWNER-BUILDER DECLARATION

I hereby affirm that I have a certificate of consent to self-insure, or a certificate of Workers' Compensation Insurance, or a certified copy thereof [Sec. 3800, Lab. C.I.].

Policy No. R-0881113 Company FARMERS

Date 12-31-91 Applicant Don Anava Fee

CERTIFICATE OF EXEMPTION FROM WORKERS' COMPENSATION INSURANCE

I certify that in the performance of the work for which this permit is issued, I shall not employ any person in any manner so as to become subject to the Workers' Compensation Laws of California.

Date _____ Applicant _____

WORKERS' COMPENSATION DECLARATION

I hereby affirm that there is a construction lending agency for the performance of the work for which this permit is issued [Sec. 3097, Civ. C.].

Lender's Name _____ Lender's Address _____

CONSTRUCTION LENDING AGENCY

NOTICE TO APPLICANT: If, after making this Certificate of Exemption, you should become subject to the Workers' Compensation provisions of the Labor Code, you must forthwith comply with such provisions or this permit shall be deemed revoked.

This permit will expire if work is not started within 120 days of issuance or if the work is abandoned or suspended for 120 days. I certify that I have read this application and state that the above information is correct. I agree to comply with all city ordinances and state laws relating to building construction, and hereby authorize representatives of this city to enter upon the above-mentioned property for inspection purposes.

Don Anava Fee
Signature of Applicant or Agent
Date 8-29-91

MECH E&U.D

FOR APPLICANT TO FILL IN (PRINT OR TYPE)			
New Residential Bldgs. & Pools	Each	No.	Fee
1 & 2-Family, Sq. Ft. _____	\$	—	\$
Multi-Family, Sq. Ft. _____			
Residential Swimming Pools			
Outlets: Rec. Light _____ Sw. _____			
Total No. _____			
Lighting Fixtures _____			
Total No. _____			
Fixed Appliances Not Over 1 HP			
Range _____ Heater _____ D.W. _____			
Oven _____ Dryer _____ W.M. _____			
Top _____ FAU _____ W.H. _____			
Hood _____ Fan _____ Other _____			
Disp. _____ Room Air Cond. _____			
Power Apparatus & Large Appliances			
Size & Type HP, KW, KVA, or KVAR			
Up to 1 Incl. <u>11802</u>			
Over 1 to 10 Incl. <u>23</u>			
Over 10 to 50 Incl. <u>23</u>			
Over 50 to 100 Incl. <u>23</u>			
Over 100			
Services			
0 - 200 Amp. Under 600 V			
201 - 1000 Amp. Under 600 V			
Over 1000 Amp. or Over 600 V			
Temp. Power Pole & Appurtenances			
Sign with One Branch Circuit			
Additional Sign Branch Circuits			
Misc. Conduits & Conductors			
Other (See Compl. Fee Sched.) _____			
PERMIT FEE	(Sub-Total)		<u>46.00</u>
PLAN CHECKING FEE			<u>21.00</u>
PERMIT ISSUING FEE			<u>61.00</u>
TOTAL FEE			<u>128.00</u>

PLAN CHECK VALIDATION

CK _____ CASH _____ M.O. _____

PERMIT VALIDATION

01438

1030 8-29-91
CASH

Starlight Drive in Theater
APPLICATION FOR PLUMBING PERMIT

CITY OF

Building Address 2540 Dr. Rosemead
 City Los Angeles
 Owner J. Belmont
 Mail Address 2540 Dr. Rosemead
 City So. El Monte Tel. No. 448-2810
 Contractor Mon-Arc Plumbing Co
 Address 340 W. Evergreen Ave
 City Monrovia Tel. No. 446-8922
 State Lic. No. 244957 Lic Class C-36

Architect or Engineer	Lic. No.
Address	Tel. No.
City	Tel. No.
Applicant	Tel. No.
Address	City
City	Zip
Legal Description	Lot No.
Block	Tract
Size of Lot	No. of Bldgs. Now on Lot
Use of Buildings	

LICENSED CONTRACTOR'S DECLARATION

I hereby affirm that I am licensed under the provisions of Chapter 9 (commencing with Section 7000) of Division 3 of the Business and Professions Code, and my license is in full force and effect.

License Class C-36 License Number 244957
 Contractor David R. Nielsen

OWNER-BUILDER DECLARATION

I hereby affirm that I am exempt from the Contractor's License Law for the following reason (Sec. 7031.5, Business and Professions Code):
 I, as owner of the property, or my employees with wages as their sole compensation, will do the work, and the structure is not intended or offered for sale (Sec. 7044, Business and Professions Code).

I, as owner of the property, am exclusively contracting with licensed contractors to construct the project (Sec. 7044, Business and Professions Code).

I am exempt under Sec. _____, B. & P. C. for this reason _____
 Owner _____

WORKERS' COMPENSATION DECLARATION

I hereby affirm that I have a certificate of consent to self-insure, or a certificate of Workers' Compensation Insurance, or a certified copy thereof (Sec. 3800, Lab. C).

Policy No. 86 WC 2096650 Company SAFE CO

Certified copy is hereby furnished. Certified copy filed with the City building inspection department.
 Date 12-17-85 Applicant Mon-Arc Plumbing Co

CERTIFICATE OF EXEMPTION FROM WORKERS' COMPENSATION INSURANCE

I certify that in the performance of the work for which this permit is issued, I shall not employ any person in any manner so as to become subject to the Workers' Compensation Laws of California.

Applicant _____

CONSTRUCTION LENDING AGENCY

I hereby affirm that there is a construction lending agency for the performance of the work for which this permit is issued (Sec. 3097, Civ. C.).

Lender's Name _____ Lender's Address _____

This permit will expire if work is not started within 120 days of issuance or if the work is abandoned or suspended for 120 days.

I certify that I have read this application and state that the above information is correct. I agree to comply with all city ordinances and state laws relating to building construction, and hereby authorize representatives of this city to enter upon the above-mentioned property for inspection purposes.

Signature of Applicant or Agent David R. Nielsen Date 12-17-85

FOR APPLICANT TO FILL IN (PRINT OR TYPE)

Number	Fixture or Item	@	Fee
	Toilet		
	Bath Tub		
	Shower		
	Lavatory		
	Sink		
	Dishwasher		
	Clothes Washer		
	Swimming Pool Receptor		
	Lawn Sprinkler System		
	Water Heater		
	Gas System		
	Outlets over 5 per system		
4	CAP-off		750 30-
	EXISTING DRAINS		
PLAN CHECK FEE			
PLUMBING PERMIT ISSUING FEE \$			13-
TOTAL FEE \$			43-

PLAN CHECK VALIDATION

CK _____ CASH _____ M.O. _____
 PERMIT VALIDATION

INSPECTOR COPY

Handwritten notes:
 057423
 117/86
 4300
 12835
 CASH M.O.

**APPLICATION FOR HEATING, VENTILATING,
AIR CONDITIONING PERMIT**
CITY OF SO ECLATE

FOR APPLICANT TO FILL IN (PRINT OR TYPE)

Building Address 2540 N. RIVERHEAD BLVD
5. EL MONTE CA 91733

Owner THAN TSAI
 Mail Address 1130 PALOMAR RD
50N MARLBOROUGH CA Tel. No. 943-5171
 Contractor K & T AC & HEATING
 Address 2455 EDUARDO AVE
5. EL MONTE CA Tel. No. 943-1495
 State Lic. No. 509237 Lic. Class C20

Architect or Engineer _____ Lic. No. _____
 Address _____ City _____ Tel. No. _____
 Applicant _____ Tel. No. _____
 Address _____ City _____ Zip _____
 Legal Description _____ Lot No. _____
 Block _____ Tract _____
 Size of Lot _____ No. of Bldgs. Now on Lot _____
 Use of Buildings _____

LICENSED CONTRACTOR'S DECLARATION
 I hereby affirm that I am licensed under the provisions of Chapter 9 (commencing with Section 7000) of Division 3 of the Business and Professions Code, and my license is in full force and effect.

License Class C20 License Number 509237
 Date 8/27/91 Contractor Phoan Thi

OWNER-BUILDER DECLARATION

I hereby affirm that I am exempt from the Contractor's License Law for the following reason [Sec. 7031.5, Business and Professions Code]:
 I, as owner of the property, or my employees with wages as their sole compensation, will do the work, and the structure is not intended or offered for sale [Sec. 7044, Business and Professions Code].
 I, as owner of the property, am exclusively contracting with licensed contractors to construct the project [Sec. 7044, Business and Professions Code].
 I am exempt under Sec. _____, B. & P. C. for this reason _____

Date _____ Owner _____

WORKERS' COMPENSATION DECLARATION

I hereby affirm that I have a certificate of consent to self-insure, or a certificate of Workers' Compensation Insurance, or a certified copy thereof [Sec. 3800, Lab. C.].

Policy No. WCG 80513415 Company THURMANT

Certified copy is hereby furnished. Certified copy is filed with the city building inspection department.

Date 8/27/91 Applicant Phoan Thi

CERTIFICATE OF EXEMPTION FROM WORKERS' COMPENSATION INSURANCE

I certify that in the performance of the work for which this permit is issued, I shall not employ any person in any manner so as to become subject to the Workers' Compensation Laws of California.

Date _____ Applicant _____

NOTICE TO APPLICANT: If, after making this Certificate of Exemption, you should become subject to the Workers' Compensation provisions of the Labor Code, you must forthwith comply with such provisions or this permit shall be deemed revoked.

CONSTRUCTION LENDING AGENCY

I hereby affirm that there is a construction lending agency for the performance of the work for which this permit is issued [Sec. 3097, Civ. C.].

Lender's Name _____ Lender's Address _____

This permit will expire if work is not started within 120 days of issuance or if the work is abandoned or suspended for 120 days. I certify that I have read this application and state that the above information is correct. I agree to comply with all city ordinances and state laws relating to building construction, and hereby authorize representatives of this city to enter upon the above-mentioned property for inspection purposes.

Signature of Applicant or Agent Phoan Thi Date 8/27/91

No.	Type of Appliance or Equipment	Fee
2	Absorption Unit, BTU _____	39.00
2	Air Handling Unit, CFM <u>2000</u>	39.00
2	Boiler, BTU _____	39.00
2	Compressor, BTU <u>60000</u>	39.00
2	Ventilation System _____	39.00
2	Evaporative Cooler _____	39.00
	Furnace: FAU _____ Gravity _____	39.50
	Floor _____ BTU _____	
	Heater: Suspended _____ Unit _____	
	Wall _____	
	Plan Check fee _____ % of above.	
	PERMIT ISSUING FEE \$	21.00
	TOTAL FEE	131.50

PLAN CHECK VALIDATION

CK _____ CASH _____ W.O. _____
 PERMIT VALIDATION

11/16/91
8/27/91
8/27/91
 CASH _____ W.O. _____
01444

CITY OF SOUTH EL MONTE

APPLICATION FOR BUILDING PERMIT

CSBA CE #803-1-61

COUNTY OF LOS ANGELES
DEPARTMENT OF COUNTY ENGINEER
BUILDING AND SAFETY DIVISION
JOHN A. LAMBIE, COUNTY ENGINEER
WILLIAM A. JENSEN, SUPT OF BUILDING

1

FOR APPLICANT TO FILL IN

BUILDING ADDRESS 2559 No Chico

LOT NO. 29 **BLOCK**

TRACT 621

SIZE OF LOT 6600 x 630 **NO. OF BLDGS. NOW ON LOT** 5

USE OF EXISTING BLDG.

OWNER Carl & Fred Bratcher **TEL. NO.** 614680

ADDRESS Same

ARCHITECT OR ENGINEER Lloyd A. Watts **TEL. NO.** 51153

ADDRESS Po. 17, 35 - Hunting Park Cal

CONTRACTOR OWNER - Builder **TEL. NO.** 614680

ADDRESS 2559 - No. Chico

DESCRIPTION OF WORK

(NEW)	ADD	ALTER	REPAIR	DEMOLISH
<input checked="" type="checkbox"/>				
SQ. FT. SIZE		NO. OF STORIES		NO. OF FAMILIES
USE OF STRUCTURE <u>RETAINING WALL</u>				

SIGNATURE OF APPLICANT Carl Bratcher

VALUATION \$ 3000.00

P.C. FEE \$ 750 **PMT. FEE \$** 1500

I HEREBY ACKNOWLEDGE THAT I HAVE READ THIS APPLICATION AND STATE THAT THE ABOVE IS CORRECT AND AGREE TO COMPLY WITH ALL COUNTY ORDINANCES AND STATE LAWS REGULATING BUILDING CONSTRUCTION. I CERTIFY THAT IN DOING THE WORK AUTHORIZED HEREBY I WILL NOT EMPLOY ANY PERSON IN VIOLATION OF THE LABOR CODE OF THE STATE OF CALIFORNIA RELATING TO WORKMEN'S COMPENSATION INSURANCE.

SIGNATURE OF PERMITTEE Carl Bratcher

ADDRESS 2559 No Chico El Monte

PLAN CHECK VALIDATION **CK.** **M.O.** **CASH**

LA 60918 OCT 26 23 B

7.50

LA 60928 OCT 26 1 B 15.00

Bonham

BUILDING ADDRESS 2541 Rosemead

LOCALITY So El Monte

NEAREST CROSS ST. Garfield

DISTRICT NO.	GROUP	TYPE CONST.	PROCESSED BY
<u>5104</u>	<u>J</u>	<input checked="" type="checkbox"/>	<u>Bratcher</u>

STATISTICAL CLASSIFICATION **SEWER MAP**

CLASS. NO. 23 **DWELL. UNITS** 1 **BK** 59

WATER CERTIFICATE: **NOT REQUIRED** **RECEIVED**

MAP NO. 2124 **HIGHWAY (CIRCLE)** **STATE MAJOR SECOND.** **LOCAL**

USE ZONE M1 1/2 **SPECIAL CONDITIONS**

BUILDING SETBACK	YARD	HWY	STREET NAME	EXIST. WIDTH
FRONT R. L.			<u>Rosemead</u>	<u>132</u>
SIDE R. L.			<u>Chico</u>	<u>60</u>

INSPECTION RECORD

Wall on Chico

<u>11/14/62</u>	<u>? wall on south DLD</u>
<u>1/15/63</u>	<u>1/2 wall on DLD</u>
<u>1/17/63</u>	<u>1/2 - wall on DLD</u>
<u>1/14/63</u>	<u>Center section 1/2 on south</u>

APPROVALS	DATE	INSPECTOR'S SIGNATURE
FOUNDATION: LOCATION FORMS, MATERIALS	<u>1/21/62</u>	<u>DRL</u>
FRAME: FIRE STOPS, BRACING, BOLTS		
FURNACE: LOCATION, GAS VENT, DUCTS		
LATH, INT.		
LATH, EXT.		
HOUSE NUMBER CORRECT AND POSTED		
FINAL	<u>6/18/63</u>	<u>DRL</u>

CLYDE N. DIRLAM, PRINCIPAL STRUCTURAL ENGINEER

PERMIT VALIDATION **CK.** **M.O.** **CASH**

INSPECTOR COPY

JUN 29 1954

H

BUILDING

APPLICATION

DIVISION OF BUILDING AND SAFETY

Department of County Engineer
County of Los Angeles

WM. J. FOX, COUNTY ENGINEER
CABBATT D. GRIFFIN, SUP'T OF BUILDING

FOR APPLICANT TO FILL IN

OWNER FORD & CARL BRATCHER

MAIL ADDRESS 2559 CHICO ST.

CITY EL MONTE TEL. NO. FO. 87631

ARCHITECT OR ENGINEER TEL. NO.

ADDRESS

CONTRACTOR John B Kennedy TEL. NO. 879583

ADDRESS 3396 D ST. SAN BERNARDINO

BUILDING ADDRESS 2540 No. ROSEMEAD

LOT NO. 29 & Por of 30 BLOCK

TRACT 621

SIZE OF LOT — NO. OF BLDGS. NOW ON LOT 6

USE OF EXISTING BLDG. ABANDONED DAIRY

DESCRIPTION OF WORK

NEW	ALTER	REPAIR	DEMOLISH
<input checked="" type="checkbox"/>	<input type="checkbox"/>	<input type="checkbox"/>	<input type="checkbox"/>
SQ. FT. SIZE	NO. OF STORIES	NO. OF FAMILIES	
USE OF STRUCTURE			

Add 13' To each side of
EXISTING SCREEN TOWER
USING ORIGINAL STEEL & FOUNDATION

DETAILS

NO. OF EMPLOYEES 4705

I HEREBY ACKNOWLEDGE THAT I HAVE READ THIS APPLICATION AND STATE THAT THE INFORMATION GIVEN IS CORRECT.

I AGREE TO COMPLY WITH ALL COUNTY ORDINANCES AND STATE LAWS REGULATING BUILDING CONSTRUCTION.

SIGNATURE OF PERMITTEE John B Kennedy

ADDRESS 3396 "D" St. San Bernadino

AUTHORIZED AGT. Contractor

\$ 4200.00

VALUATION

P. C. FEE 7.00

FEE 14.00

BUILDING ADDRESS 2540 N. Rosemead Av

LOCALITY El Monte

NEAREST CROSS ST. Garvey

DISTRICT NO. 2 RECEIPT NO. A88205FE63772B PERMIT NO. 1

GROUP G DATE RECEIVED 6/29/54 DATE ISSUED 7/21/54

TYPE CONST. IV RECEIVED BY J James ISSUED BY J James

MAP NUMBER 2124 STATE HWY YES NO

USE ZONE M1/2 SPECIAL CONDITIONS Mills 6/30/54

BUILDING SETBACK FRONT P.L. 0 SIDE P.L. 50 STREET NAME Rosemead EXIST. WIDTH 132

DATE CORRECTIONS INSPECTOR

INDUSTRIAL WASTE CLEARANCE NOT REQUIRED

APPROVALS INSPECTOR'S SIGNATURE DATE

FOUNDATION: LOCATION FORMS, MATERIALS James 8/21/54

FRAME: FIRE STOPS, BRACING, BOLTS

FURNACE: LOCATION, GAS VENT, DUCTS

LATH. INT.

LATH. EXT. 6/1

HOUSE NUMBER CORRECT AND POSTED David

FINAL

ORIGINAL

APPLICATION FOR BUILDING PERMIT

BUILDING AND SAFETY DIVISION
 Department of County Engineer
 County of Los Angeles
JOHN A. LAMBIE, COUNTY ENGINEER L7
 CASSATT D. GRIFFIN, SUP'T OF BUILDING

BUILDING ADDRESS 2540 NO. ROSEMEADE
LOCALITY EL MONTE
NEAREST CROSS ST.

FOR APPLICANT TO FILL IN

DISTRICT NO. 2 **GROUP** F **TYPE CONST.** V **SEWER MAP BK** F **MAP PG** 66

BUILDING ADDRESS 2540 N. ROSEMEADE

STATISTICAL CLASSIFICATION

LOT NO. 29 & P 30 **BLOCK**

CLASS. NO. **DWELL. UNITS**

TRACT 621

MAP NUMBER 2124 **STATE HWY** YES (NO)

SIZE OF LOT 10 ACRES **NO. OF BLDGS. NOW ON LOT** 5

USE ZONE M1/2 **SPECIAL CONDITIONS** 1494

USE OF EXISTING BLDG. SNACK BAR - REST ROOMS
 EXISTING BLDG. PROP. BATH SCREEN

BUILDING SETBACK YARD **HWY** 0 **STREET NAME** 50 E ROSEMEADE **EXIST. WIDTH**

OWNER STARLITE DRIVE IN THEATRE

FRONT P. L. **REAR SIDE** **STREET NAME** ROSEMEADE **EXIST. WIDTH** 132'

MAIL ADDRESS 2559 NO. CHICO

FRONT P. L. **REAR SIDE** **STREET NAME** CHICO **EXIST. WIDTH** 60'

CITY EL MONTE **TEL. NO.** 6187632

INSPECTION RECORD

ARCHITECT OR ENGINEER OWNER **TEL. NO.**

ADDRESS 2559 NO. CHICO

CONTRACTOR NONE **TEL. NO.**

ADDRESS

DESCRIPTION OF WORK

NEW **ALTER** **REPAIR** **DEMOLISH**

SQ. FT. SIZE 320 **NO. OF STORIES** 1 **NO. OF FAMILIES**

USE OF STRUCTURE ADD TO REST ROOMS

SIGNATURE OF APPLICANT

ADDRESS

\$ 4000.00

VALUATION

P. C. FEE 6.75

FEE 13.50

I HEREBY ACKNOWLEDGE THAT I HAVE READ THIS APPLICATION AND STATE THAT THE ABOVE IS CORRECT AND AGREE TO COMPLY WITH ALL COUNTY ORDINANCES AND STATE LAWS REGULATING BUILDING CONSTRUCTION.

SIGNATURE OF PERMITTEE Ford Brubaker

ADDRESS 2559 N. Chico, El Monte

FOUNDATION: LOCATION FORMS, MATERIALS 9/16/57 [Signature]

FRAME: FIRE STOPS, BRACING, BOLTS 9/29/57 [Signature]

FURNACE: LOCATION, GAS VENT, DUCTS

LATH. INT. 7 [Signature] 10/1/57

LATH. EXT.

HOUSE NUMBER CORRECT AND POSTED

FINAL 7-16-58 DAVIS

JOHN A. LAMBIE, COUNTY ENGINEER.

CLYDE N. DIRLAM, PRINCIPAL STRUCTURAL ENGINEER

PLAN CHECK VALIDATION CK. M.O. CASH

PERMIT VALIDATION CK. M.O. CASH

3 2 15 AUG 20 1 6 6.75 13.50 0.4 7 75 AUG 21 1 13.50

[Handwritten Signature]

[Handwritten Signature]

APPLICATION FOR ELECTRIC PERMIT

DIVISION OF BUILDING AND SAFETY
 Department of County Engineer
 County of Los Angeles
JOHN A. LAMBIE, COUNTY ENGINEER
 CASSATT D. GRIFFIN, SUP'T OF BUILDING

FOR APPLICANT TO FILL IN PERMIT FEES						
NUMBER					FEE	
2	LIGHT OUTLETS					
	RECEPTACLES					
2	WALL SWITCHES					
2	TOTAL OUTLETS @	5¢			20	
	ELEC. RANGES	25				
1	ELEC. HEATERS	25			25	
	KW EA					
4	FIXTURES	5			20	
MOTORS						
NUMBER	HORSEPOWER			FEE EACH		
	NEW	MVD.	HP			
			OVER	INC.		
			1/2 & LESS		\$.25	
			1/2	2	.50	
			2	5	1.00	
			5	15	1.50	
			15	50	2.50	
			50	200	5.00	
MISC.						
3	CLIPPER EX. FANS					75
NO. SIGNS		NO. TRANS.				
NO. SIGNS		NO. LAMPS				
FOR EACH PERMIT:						
WIRING				\$1.00		1.00
FIXTURES				\$1.00		1.00
SUPPLEMENTARY				.50		
TOTAL FEE					\$	3.40
I HEREBY ACKNOWLEDGE THAT I HAVE READ THIS APPLICATION AND STATE THAT THE ABOVE IS CORRECT AND AGREE TO COMPLY WITH ALL COUNTY ORDINANCES AND STATE LAWS REGULATING ELECTRICAL WIRING. I HEREBY CERTIFY THAT I AM PROPERLY REGISTERED AND/OR LICENSED AS REQUIRED BY LOS ANGELES COUNTY AND STATE OF CALIFORNIA OR THAT I AM THE LEGAL OWNER OF THE ABOVE DESCRIBED RESIDENTIAL PROPERTY. SIGNATURE OF PERMITTEE: <i>[Signature]</i>						

BUILDING ADDRESS <u>2549 N. ROSENHEAD LIGHT DRIVE W</u>			
LOCALITY <u>EL MONTE CALIF.</u>			
NEAREST CROSS ST. <u>GARVEY BLVD.</u>			
OWNER <u>FORD BRATCHER</u>			
MAIL ADDRESS			
CITY		TEL. NO.	
ELECTRICIAN <u>ZAMBONI BROS</u>			
ADDRESS <u>15735 S. PARAMOUNT BLVD</u>			
CITY <u>PARAMOUNT</u>		TEL. NO.	
STATE LICENSE NO. <u>169089 C10</u>			
DISTRICT NO.	GROUP	ZONE	READY FOR INSPECTION
<u>2</u>	<u>F</u>	<u>M1A</u>	
INSPECTION RECORD			
<i>Obtain Permit for</i>			
<i>Removal of 11/1/57</i>			
<i>7/31/57</i>			
<i>[Signature]</i>			
APPROVALS			
	DATE	INSPECTOR'S SIGNATURE	
CONDUIT			
WIRING	<u>10/13/57</u>	<u>[Signature]</u>	
FIXTURES			
POWER			
UTILITY CO. NOTIFIED			
FINAL	<u>7-14-58</u>	<u>DN 115</u>	

JOHN A. LAMBIE, COUNTY ENGINEER

VALIDATION
CK NO CASH

ARTHUR C. VEIT, CHIEF ELECT. INSPECTOR

LAC 26015 SEP 27 2 3.40

[Signature]

76A867
DBS-17 10-55

APPLICATION FOR PLUMBING PERMIT

DIVISION OF BUILDING AND SAFETY
Department of County Engineer
County of Los Angeles
JOHN A. LAMBIE, COUNTY ENGINEER
CASSATT D. GRIFFIN, SUP'T OF BUILDING

1

FOR APPLICANT TO FILL IN			
OWNER <i>STARLITE DRIVE-IN THEATRE</i>			
MAIL ADDRESS <i>2559 No Chico</i>			
CITY		TEL. NO.	
PLUMBER <i>ROMELL PLUMBING</i>			
ADDRESS <i>3551 E 53RD ST</i>			
CITY <i>MAYWOOD</i>		TEL. NO. <i>TO 23813</i>	
LICENSE NO. <i>161972 C-36</i>			
NUMBER	TYPE OF FIXTURE OR ITEM	@	FEE
<i>7</i>	WATER CLOSET (TOILET)	<i>\$1.00</i>	<i>\$ 7 00</i>
	BATH TUB	<i>\$1.00</i>	
	SHOWER	<i>\$1.00</i>	
<i>3</i>	LAVATORY (WASH BASIN)	<i>\$1.00</i>	<i>3 00</i>
	KITCHEN SINK	<i>\$1.00</i>	
	DISHWASHER	<i>\$1.00</i>	
	LAUNDRY TUB OR TRAY	<i>\$1.00</i>	
	CLOTHES WASHER	<i>\$1.00</i>	
	WATER HEATER	<i>\$1.00</i>	
	GAS SYSTEM	<i>\$1.00</i>	
	<i>10 - URINALS</i>		<i>10 00</i>
	<i>2 - DRINKING FOUNTAIN</i>		<i>2 00</i>
PERMIT		\$	<i>1 00</i>
TOTAL FEE			<i>23 00</i>
<p>I HEREBY ACKNOWLEDGE THAT I HAVE READ THIS APPLICATION AND STATE THAT THE ABOVE IS CORRECT AND AGREE TO COMPLY WITH ALL COUNTY ORDINANCES AND STATE LAWS REGULATING PLUMBING.</p> <p>I HEREBY CERTIFY THAT I AM PROPERLY REGISTERED AND/OR LICENSED AS REQUIRED BY LOS ANGELES COUNTY AND STATE OF CALIFORNIA OR THAT I AM THE LEGAL OWNER OF THE ABOVE DESCRIBED RESIDENTIAL PROPERTY.</p> <p>SIGNATURE OF PERMITTEE <i>Robert Ferris</i></p>			

BUILDING ADDRESS <i>2540 W ROSEMEAD</i>			
LOCALITY <i>Cl Monte</i>			
NEAREST CROSS ST.			
DISTRICT NO. <i>2</i>	GROUP <i>F</i>	ZONE <i>M12</i>	READY FOR INSPECTION
INDUSTRIAL WASTE APPROVAL <i>DOMESTIC ONLY</i>		<i>WHITAKER 83151</i>	
INSPECTION RECORD			
<i>STOP WORKS IN PLUMBING</i>			
<i>GET REINSPECTION</i>			
<i>Done 9/16/59</i>			
APPROVALS			
	DATE	INSPECTOR'S SIGNATURE	
UNDER SLAB WORK	<i>9/17/59</i>	<i>W. J. ...</i>	
ROUGH PLUMBING	<i>10/13/59</i>	<i>Kelly</i>	
GAS PIPING			
GAS VENT			
HOT WATER HEATER			
PLUMBING FIXTURES			
GAS TEST			
UTILITY CO. NOTIFIED			
FINAL	<i>7-16-58</i>	<i>DR. ...</i>	

JOHN A. LAMBIE, COUNTY ENGINEER

VALIDATION
CR. M. O. CASH

ROBERT A. WOOD, CHIEF PLBG. INSPECTOR

LAC 174 06 SEP 13 3 23.00

Stearne

APPLICATION FOR PLUMBING PERMIT

DIVISION OF BUILDING AND SAFETY
 Department of County Engineer
 County of Los Angeles
JOHN A. LAMBIE, COUNTY ENGINEER
 CASSATT D. GRIFFIN, SUP'T OF BUILDING

BUILDING ADDRESS	2540 N ROSA MEAD
LOCALITY	E/ MONTE
NEAREST CROSS ST.	

FOR APPLICANT TO FILL IN

OWNER *Starlite Drive-in Theater*
 MAIL ADDRESS *2559 No. Chaco*
 CITY _____ TEL. NO. _____

PLUMBER *Romell Plumbing*
 ADDRESS *3551 E 53rd St*
 CITY *Maywood* TEL. NO. *7023813*

LICENSE NO. *161972-C-36*

NUMBER	TYPE OF FIXTURE OR ITEM	@	FEE
4	WATER CLOSET (TOILET)	\$1.00	\$4.00
	BATH TUB	\$1.00	
	SHOWER	\$1.00	
1	LAVATORY (WASH BASIN)	\$1.00	1.00
	KITCHEN SINK	\$1.00	
	DISHWASHER	\$1.00	
	LAUNDRY TUB OR TRAY	\$1.00	
	CLOTHES WASHER	\$1.00	
	WATER HEATER	\$1.00	
	GAS SYSTEM	\$1.00	
1	DRINKING FOUNTAIN		1.00
PERMIT		\$	1.00
TOTAL FEE			7.00

DISTRICT NO.	GROUP	ZONE	READY FOR INSPECTION
2	F	M1 1/2	

INDUSTRIAL WASTE APPROVAL *Conley Whitaker*

INSPECTION RECORD
Stop leaks in Plumbing. Call for Re-Inspection 10/3/57 Kelly
11/4/57 Fixtures Not Complete Kelly

APPROVALS

	DATE	INSPECTOR'S SIGNATURE
UNDER SLAB WORK	10/4/57	Kelly
ROUGH PLUMBING	10/13/57	Kelly
GAS PIPING		
GAS VENT		
HOT WATER HEATER		
PLUMBING FIXTURES		
GAS TEST		
UTILITY CO. NOTIFIED		
FINAL	7/16/58	DAVIS

I HEREBY ACKNOWLEDGE THAT I HAVE READ THIS APPLICATION AND STATE THAT THE ABOVE IS CORRECT AND AGREE TO COMPLY WITH ALL COUNTY ORDINANCES AND STATE LAWS REGULATING PLUMBING.
 I HEREBY CERTIFY THAT I AM PROPERLY REGISTERED AND/OR LICENSED AS REQUIRED BY LOS ANGELES COUNTY AND STATE OF CALIFORNIA OR THAT I AM THE LEGAL OWNER OF THE ABOVE DESCRIBED RESIDENTIAL PROPERTY.
 SIGNATURE OF PERMITTEE *Master Lewis*

JOHN A. LAMBIE, COUNTY ENGINEER

VALIDATION
 CK. M. D. CASH
 LAC 27535 OCT 2 3 7.00 a

ROBERT A. WOOD, CHIEF PLBG. INSPECTOR

Day

APPLICATION FOR ELECTRIC PERMIT

BUILDING AND SAFETY DIVISION

Department of County Engineer
 County of Los Angeles
 JOHN A. LAMBIE, COUNTY ENGINEER
 CASSATT D. GRIFFIN, SUP'T OF BUILDING

FOR APPLICANT TO FILL IN PERMIT FEES

LIGHTS NUMBER	RECEPTACLES ITEM	SWITCHES		FEE
		EACH	\$	
7	TOTAL OUTLETS			70
	ELEC. RANGES, WATER HEATERS, CLOTHES DRYERS	.50		
	ELEC. SPACE HEATERS, STAT'Y. COOKING UNITS, GARBAGE DISPOSERS, AUTO WASHERS, DISHWASHER	.25		
5	LIGHTING FIXTURES	.10		50
MOTORS				
HORSEPOWER				
	H.P.	OVER	INC.	
			1/2 & LESS	.25
		1/2	— 2	.50
		2	— 5	1.00
		5	— 15	1.50
		15	— 50	2.50
		50	— 200	5.00
MISC.				
6	HAND DRYERS			1.50
1	CLIPPER EX FANS			.25
	SIGNS		NO. TRANS NO. LAMPS	
	SERVICE 0 - 600V			1.00
	SERVICE OVER 600V			5.00
	WIRING PERMIT			1.00
	FIXTURE PERMIT			1.00
	SUPPLEMENTARY PERMIT			.50
TOTAL FEE				\$ 345

I HEREBY ACKNOWLEDGE THAT I HAVE READ THIS APPLICATION AND STATE THAT THE ABOVE IS CORRECT AND AGREE TO COMPLY WITH ALL COUNTY ORDINANCES AND STATE LAWS REGULATING ELECTRICAL WIRING.

I HEREBY CERTIFY THAT I AM PROPERLY REGISTERED AND/OR LICENSED AS REQUIRED BY LOS ANGELES COUNTY AND STATE OF CALIFORNIA OR THAT I AM THE LEGAL OWNER OF THE ABOVE DESCRIBED RESIDENTIAL PROPERTY.

SIGNATURE OF PERMITTEE *[Signature]*

BUILDING ADDRESS	2540 N. ROSEMEAD		
LOCALITY	EL MONTE CALIF		
NEAREST CROSS ST.	GARNEY BLVD		
OWNER	FORD BRATCHER (STARLITE TIRE CO.)		
MAIL ADDRESS			
CITY	TEL. NO.		
ELECTRICIAN	LAMBONI BROS		
ADDRESS	15735 So. PARAMOUNT BLVD		
CITY	PARAMOUNT CALIF TEL. NO.		
STATE	LICENSE NO. 169089 C-10		

DISTRICT NO.	GROUP	ZONE	READY FOR INSPECTION
2	F	M1/2	

INSPECTION RECORD

APPROVALS

	DATE	INSPECTOR'S SIGNATURE
CONDUIT		
WIRING	12/15/57	Kelly
FIXTURES		
POWER		
UTILITY CO. NOTIFIED		
FINAL	9/10/58	A.C.V.

JOHN A. LAMBIE, COUNTY ENGINEER

VALIDATION
 (CK) MO CASH

ARTHUR C. VEIT, SUPERVISING ELECTRICAL ENGINEER

Suppl to Permit # 2601
 dated 9/27/57

LAL 3 9 08 OCT 15 2 3.45

Stearne

DEPARTMENT OF BUILDING AND SAFETY
 COUNTY OF LOS ANGELES
 WILLIAM J. FOX, CHIEF ENGINEER

APPLICATION FOR PERMIT

PLUMBING

2

FOR APPLICANT TO FILL IN		
PLUMBER	<i>Arturo Lopez</i>	
ADDRESS	<i>13409 E. Garvey</i>	
CITY	<i>Ballwin</i>	
COUNTY LICENSE NO.	EXPIRES	
PERMIT FEES		
NUMBER	TYPE OF FIXTURE OR ITEM	FEE
	WATER CLOSET (TOILET) @ 0.50	\$
	BATH TUB @ 0.50	
	SHOWER @ 0.50	
	LAVATORY (WASH BASIN) @ 0.50	
	KITCHEN SINK @ 0.50	
	LAUNDRY TUB OR TRAY @ 0.50	
	GAS SYSTEM - OUTLETS @ 0.50	
	WATER HEATER @ 0.50	
	SLOP SINK @ 0.50	
	FLOOR SINK @ 0.50	
	FLOOR DRAIN @ 0.50	
	DISHWASHER @ 0.50	
	DRINKING FOUNTAIN @ 0.50	
	URINAL @ 0.50	
	HOUSE SEWER @ 0.50	
	MISCELLANEOUS	
	CESSPOOL @ 1.00	
	SEPTIC TANK: DRAIN () PIT () @ 1.00	<i>1.00</i>
	PERMIT	1.00
	TOTAL FEE	\$ 2.50

DISTRICT NO. <i>2</i>	GROUP	ZONE	PERMIT NO. <i>73896</i>
RECEIVED BY <i>D</i>	READY FOR FIRST INSPECTION		DATE ISSUED <i>5/16/50</i>
BUILDING ADDRESS	<i>2546 N. Rosemead</i>		
LOCALITY	<i>El Monte</i>		
NEAREST CROSS ST.			
OWNER	<i>Starlight Music Center</i>		
MAIL ADDRESS			
CITY	TEL. NO.		
I HEREBY ACKNOWLEDGE THAT I HAVE READ THIS APPLICATION AND STATE THAT THE ABOVE IS CORRECT AND AGREE TO COMPLY WITH ALL COUNTY ORDINANCES AND STATE LAWS REGULATING PLUMBING. I CERTIFY THAT I POSSESS THE ABOVE VALID LOS ANGELES COUNTY LICENSE, OR I AM THE LEGAL OWNER OF THE RESIDENTIAL PROPERTY DESCRIBED ABOVE. SIGNATURE OF PERMITTEE <i>Arturo Lopez</i>			
INSPECTION RECORD			
APPROVALS			
	DATE	INSPECTOR'S NAME	
ROUGH PLUMBING			
GAS PIPING			
GAS VENT			
CESSPOOL			
SEPTIC TANK			
SEWER			
GAS TEST			
UTILITY CO. NOTIFIED			
FINAL			

DUPLICATE

FOR APPLICANT TO FILL IN					DISTRICT NO. 2	GROUP —	ZONE —	PERMIT NO. 121998
ELECTRICIAN Electrical Products Corp.					RECEIVED BY <i>[Signature]</i>	READY FOR FIRST INSPECTION		DATE ISSUED 5-2-50
ADDRESS 1100 N. Main St.					BUILDING ADDRESS 1001 South Chico 2540			
CITY Los Angeles 12 TEL. NO. CA 1-6141					LOCALITY El Monte N. ROSEMEN			
LICENSE NO. 556-B EXPIRES 6-30-50					CROSS STREET Garvey Ave.			
DESCRIPTION OF WORK					OWNER F. Bratcher, C.A. Bratcher, & Byron E. Congdon, DBA, Starlite Theatre			
NUMBER	OUTLETS EACH			MAIL ADDRESS 1001 South Chico St.				
	LIGHTS	50		CITY El Monte, Cal. TEL. NO.				
	RECEPTACLES	5		I CERTIFY THAT I POSSESS THE ABOVE VALID LOS ANGELES COUNTY LICENSE. <i>[Signature]</i> I AM THE LEGAL OWNER OF THE RESIDENTIAL PROPERTY DESCRIBED ABOVE. _____ OWNER.				
	FIXTURES	5						
	WALL SWITCHES	5						
	ELEC. RANGES	25						
	ELEC. HEATERS	25						
	MISC.			INSPECTION RECORD ORIGINAL				
NUMBER OF CIRCUITS INSTALLED:								
LIGHTS RECEPTACLES								
MOTORS								
NUMBER	HORSEPOWER		FEE EACH					
NEW	MVD.	HP	OVER					INC.
			1/2 & LESS					\$.25
			1/2					2 .50
			2					5 1.00
			5					15 1.50
			15	50 2.50				
			50	200 5.00				
			200	500 10.00				
			500	1000 15.00				
			OVER 1000	20.00				
M.G. SET/FREQ. CHANGER-HP								
WELDERS: AC-KVA								
GENERATORS - KW								
TRANSFORMERS - KVA								
TEMP. MOTORS (75% OF ORIG.)								
MOVED MOTORS (75% OF ORIG.)								
MISC.								
SIGNS 123								
TYPE: Neon sign &		NO. TRANS.	30.75					
TYPE: 1 Gas Tube System		NO. LAMPS	4.06					
PERMIT FEE 1.00								
FOR ISSUING PERMIT:								
WITHOUT FIXTURES		\$1.00						
WITH FIXTURES		1.25						
SUPPLEMENTARY		.50						
TOTAL FEE \$35.81								
APPROVALS								
		DATE	INSPECTOR'S NAME					
CONDUIT		5/16/50 <i>[Signature]</i>	<i>[Signature]</i>					
WIRING								
FIXTURES								
POWER								
UTILITY CO. NOTIFIED								
FINAL								



CITY OF SOUTH EL MONTE
Public Records Request
Government Code §6250 et seq.

In order to accurately process your request to inspect or provide copies of public records maintained by the City, please complete the below. In accordance with government code section 6253(c), allow 10 days from receipt of your request to determine whether the request, in whole or in part, seeks copies of disclosable public records in the possession of the City, we will notify you of the determination within the allowable time.

(REQUESTOR INFORMATION – PLEASE PRINT)

1. Name: Deborah Hernandez
2. Address: 735 E. Carnegie Drive. San Bernardino CA 92408
3. Phone / Cell Number: 909-289-8533
4. Email Address: debbie.hernandez@stantec.com

(RECORD(S) INFORMATION – BE AS SPECIFIC AS POSSIBLE)

5. Address of Record(s) Requested: 2540 Rosemead Boulevard South El Monte, CA 91733
6. Description of Record(s) Requested (Include document titles and approximate dates, if possible):
I am conducting an environmental assessment and would like to request any available
records (i.e. inspection records, notices of violation, hazardous materials permits/business
plans, groundwater monitoring reports, underground storage tank permits, etc)

(use reverse side for additional description)

7. How would you like to receive documents, if any? Digital (email)


Date received request: (date stamp)

Copies (#): _____

Charge: \$ _____ (where applicable)
Pursuant to Govt. Code Sect. 6257, the City may require a deposit to cover the estimated charge if copies are requested. The deposit will be refunded if requested records do not exist, are exempt, or are otherwise unavailable. Charge per copy is \$1.00 first page, \$.10 cents each additional page

Date completed: _____

Completed by (staff): _____



**For the best experience, open this PDF portfolio in
Acrobat X or Adobe Reader X, or later.**

[Get Adobe Reader Now!](#)


E-1939



**For the best experience, open this PDF portfolio in
Acrobat X or Adobe Reader X, or later.**

[Get Adobe Reader Now!](#)


E-1940



**For the best experience, open this PDF portfolio in
Acrobat X or Adobe Reader X, or later.**

[Get Adobe Reader Now!](#)

E-1941



**For the best experience, open this PDF portfolio in
Acrobat X or Adobe Reader X, or later.**

Get Adobe Reader Now!

E-1942

From: [Choi, Younga@Waterboards](mailto:Choi.Younga@Waterboards) on behalf of [WB-RB4-PublicRecords](#)
To: [Hernandez, Debbie](mailto:Hernandez,Debbie)
Cc: [Choi, Younga@Waterboards](mailto:Choi.Younga@Waterboards)
Subject: RE: Public Records Request Tracking No 2021072817
Date: Thursday, August 5, 2021 3:29:56 PM

Los Angeles Regional Board has reviewed its files and has concluded that it does not have any records that are responsive to your request.

Younga Choi
Associate Governmental Program Analyst, Custodian of Records
Phone: (213)576-6631/Email: younga.choi@waterboards.ca.gov
Due to the COVID-19 emergency, I am teleworking. The quickest way to reach me is by email.

Public Records and Freedom of Information Act
Rb4-Publicrecords@waterboards.ca.gov

This message, including any attachments, may include privileged, confidential and/or inside information. Any distribution or use of this communication by anyone other than the intended recipient is strictly prohibited and may be unlawful. If you are not the intended recipient, please notify the sender by replying to this message and then delete it from your system.

From: Hernandez, Debbie <Debbie.Hernandez@stantec.com>
Sent: Wednesday, July 28, 2021 10:11 AM
To: WB-RB4-PublicRecords <RB4-PublicRecords.RB4-PublicRecords@waterboards.ca.gov>
Subject: Public Records Request

EXTERNAL:

I am conducting an environmental assessment and would like to request any available records (i.e. inspection records, notices of violation, hazardous materials permits/business plans, groundwater monitoring reports, underground storage tank permits, etc) for the following address:

South El Monte Swap-Meet
2540 Rosemead Boulevard
El Monte, California 91733

Debbie Hernandez

Staff Geologist

Direct: 909 255-8229

Mobile: 909 289-8533

Debbie.Hernandez@stantec.com

Stantec

735 East Carnegie Drive Suite 280

San Bernardino CA 92408-3588

PN: 185804859



The content of this email is the confidential property of Stantec and should not be copied, modified, retransmitted, or used for any purpose except with Stantec's written authorization. If you are not the intended recipient, please delete all copies and notify us immediately.

Please consider the environment before printing this email.